POPULATION & HOUSING CENSUS-2011

COMMUNITY REPORT:SIRAJGANJ

Bangladesh Bureau of Statistics
Statistics and Informatics Division
Ministry of Planning

BANGLADESH POPULATION AND HOUSING CENSUS 2011

COMMUNITY REPORT

Zila: SIRAJGANJ

August 2014

BANGLADESH BUREAU OF STATISTICS (BBS)
STATISTICS AND INFORMATICS DIVISION (SID)
MINISTRY OF PLANNING
GOVERNMENT OF THE PEOPLE'S REPUBLIC OF BANGLADESH

ISBN-978-984-519-029-9

COMPLIMENTARY

Published by Bangladesh Bureau of Statistics (BBS)
Statistics and Informatics Division (SID)
Ministry of Planning
Website: www.bbs.gov.bd

This book of any portion thereof cannot be copied, microfilmed of reproduced for any commercial purposes. Data therein can, however, be used and published with acknowledgement of their sources.

Contents

		Page
Foreword		v
Preface		vii
Census results at National, Divisional and Zila level		ix
Physical features of Sirajganj Zila		x
Map of Sirajganj Zila		xii
Geo-code of Sirajganj Zila, Upazila and Union/Ward		xiii
Chapter-1:	Introductory notes on census	1
Chapter-2:	Concepts and definitions	7
Chapter-3:	**Summary findings**	9
3.1:	Belkuchi Upazila	11
3.2:	Chauhali Upazila	15
3.3:	Kamarkhanda Upazila	19
3.4:	Kazipur Upazila	23
3.5:	Royganj Upazila	27
3.6:	Shahjadpur Upazila	31
3.7:	Sirajganj Sadar Upazila	35
3.8:	Tarash Upazila	39
3.9:	Ullahpara Upazila	43
Chapter-4:	**Community tables**	47
Table C-01:	Area, household, population and density by residence and community	49
Table C-02:	Distribution of household, population by sex, residence and community	115
Table C-03 :	Percentage distribution of general household by size, residence and community	181
Table C-04 :	Percentage distribution of population by age group, residence and community	247
Table C-05 :	Percentage distribution of population aged 10 years & above by sex, marital status, residence and community	313
Table C-06 :	Distribution of population aged 7 years & above by literacy, sex, residence and community	379
Table C-07 :	Distribution of population aged 3-14 years by age group, school attendance, sex, residence and community	445
Table C-08 :	Distribution of population aged 15-29 years by age group, school attendance, sex, residence and community	511
Table C-09 :	Percentage distribution of population by type of disability, residence and community	577
Table C-10:	Distribution of population aged 7 years & above not attending school by activity status, sex, residence and community	583
Table C-11:	Distribution of population aged 7 years & above not attending school but employed by field of employment, sex, residence and community	649

Table C-12 :	Distribution of ethnic household, population by main group, sex, residence and community	713
Table C-13:	Distribution of population by religion, residence and community	719
Table C-14:	Percentage distribution of general household by type of structure, toilet facility, residence and community	785
Table C-15:	Percentage distribution of general household by source of drinking water, electricity connection, tenancy status of house, residence and community	849

APPENDICES

Appendix-I	Acronyms	915
Appendix-II	Technical Committee	916
Appendix-III	Editors' Forum	917
Appendix-IV	Project Directors' Forum	918
Appendix-V	List of officials engaged in preparing this report	919
Appendix-VI	Census questionnaire	921

Secretary
Statistics and Informatics Division (SID)
Ministry of Planning

Government of the People's Republic of Bangladesh

Foreword

Population Census is indeed the only recognized and reliable data source in Bangladesh on size, spatial distribution and all basic characteristics of population from national level down to village level. Bangladesh Bureau of Statistics (BBS) had conducted the fifth Population and Housing Census 2011 during the period of March 15-19, 2011 starting at the zero hour of 15 March, 2011. The publication of community reports for each zila is undertaken on the basis of census results to meet the demand of community level data and information for local level planning and policy making. Sirajganj Zila Community Report is one of the 64 Community Reports of the country.

The census results for each upazila by union, ward, mahalla, mauza and village are furnished in the community report of Sirajganj Zila in order to facilitate the users at various levels. Two sections of the report namely, "At a Glance" and an "Analytical Findings" will be of special advantage to the users. I believe that the data presented in this report will provide a benchmark database to policy makers, planners, researchers, administrators, development partners and other agencies for formulating and implementing their plans and programs for overall development. I also believe that this report will be helpful for all users both at home and abroad.

I deeply acknowledge the active participation and commendable cooperation of all the government and non-government organizations, district and field administration, different local government bodies, print and electronic media of the country for making the Census possible. I also express my gratitude to the European Union (EU), US Census Bureau, U.S. Agency for International Development (USAID) and United Nations Population Fund (UNFPA) for their financial and technical assistance for completing this colossal task. I express my heartfelt gratitude to AHM Mustafa Kamal,FCA,MP, Honorable Minister, Ministry of Planning for his effective guidance and significant cooperation throughout the Census operation. We are also grateful to the respected Cabinet Secretary and the Senior Secretary, Ministry of Public Administration for their active cooperation.

The Population and Housing Census 2011 had made best use of the modern IT technology. In order to minimize time and manpower, modern technology like ICR (Intelligent Character Recognition) machines and iCADE (Integrated Computer Assisted Data Entry) system were used in capturing the census data. CSPro software was used in analyzing and processing of data. It may be mentioned that the census preliminary report has been published within 4 months of data collection and census data for the whole country up to mauza/village level and disseminated through BBS website within 15 months after the enumeration. I express my thanks to Director General and Deputy Director General, BBS, Project Director, Population and Housing Census 2011, members of the Editors' Forum, Project Directors' Forum, other officers and staff members of BBS and report writing consultants involved in the efforts and finally bringing out this report in time.

Md. Nojibur Rahman

Dhaka
August, 2014

Director General

Bangladesh Bureau of Statistics (BBS)

Preface

Bangladesh has a long tradition of conducting the population census on decennial basis since 1872. The fifth population census of Bangladesh and fifteenth in the region, following the decennial periodicity, was conducted during March 15-19, 2011. The main objective of the census was to collect information on the basic characteristics related to housing, households and population for developing a comprehensive database for all development planning and human resource development programmes as well as economic management.

Population and Housing Census 2011 was conducted in three phases. In the First Phase, basic data about all households and individual members of the households were collected through ICR formatted questionnaire during March 15-19, 2011. In the Second Phase, quality and coverage of the main count were verified through a Post Enumeration Check (PEC) survey during April 10-14, 2011. For the first time in the census history of Bangladesh, PEC was conducted by an independent organization, namely Bangladesh Institute of Development Studies (BIDS). In the Third Phase, detailed socio-economic information was collected by administering a long machine readable questionnaire in a sample survey held during October 15-25, 2011.

The preparatory works of the census was started by Bangladesh Bureau of Statistics from mid 2009 with updating maps and area Geo-codes. The preliminary checking on the census questionnaire was done in several times through field operation. The census questionnaire was pre-tested in selected areas with the participation of some experts of the “Technical Committee”. The views of the users’ and experts’ were taken into consideration for finalizing the questionnaire. The census field operation and quality of census inputs were tested under two zonal operations. Accordingly the questionnaire was designed in machine readable format with the technical assistance of US Census Bureau and was printed with the financial assistance of European Union (EU) through the United Nations Population Fund (UNFPA).

The entire country was divided into 2,96,718 Enumeration Areas (EAs) with the help of enumeration area maps in order to ensure full coverage, effective management and close supervision. There was a supervisor for every 6 or 7 enumerators to supervise their works. The Geo-coding system developed in the previous Census was checked, edited and computerized.

Modified Defacto Method was adopted in enumerating the population. Zero hour at the night of 15 March, 2011 was considered as the census moment. On the other hand, the hours between census moment and the following morning (6.00 a.m.) was considered as the census night. Basically the floating people were counted at that night for avoiding omission and duplication.

Census committees were formed at Zila, Upazila, Paurashava, Union/Ward levels to ensure participation of local administration and local bodies. Moreover, supervisors and enumerators were appointed from amongst the local unemployed youths and teachers.

At national level, a standing technical committee comprising of well-known census experts and users of census data was formed to provide technical support to BBS in planning, designing and executing the census. A seminar-cum-expert consultation was held at BBS with the census data users, experts, researches and educationist to get their views for finalizing the census questionnaire and other policy related issues.

A nationwide publicity campaign was carried out before census through posters, banners, leaflets, brochures, features, films, miking, radio, television and newspapers for the purpose of creating public awareness and motivation.

I express my heartfelt gratitude to the Honorable Minister for Planning for his effective guidance and significant cooperation in making the census a success. I express my deepest gratitude to Secretary, Statistics and Informatics Division (SID) for his whole-hearted support and cooperation to the census. Moreover, members of ‘Steering Committee’, ‘Standing Technical Committee’, Consultants and also to participants of the Seminar-cum-Expert Consultation for their valuable contributions for finalizing the questionnaire and the census programme. I am thankful to all members of the sub-committees on publicity, sampling and report writing for their valuable contribution. I am also thankful to our mass media, local bodies and the people at all level for their whole-hearted supports to the census.

Finally, I like to thank Deputy Director General, BBS, Project Director, Population and Housing Census 2011 Project, members of the ‘Editors’ Forum’, ‘Project Directors’ Forum’, other officers and staff members of BBS and local consultants who vigorously helped in implementing the census activities and processing the census data with their relentless efforts to make the census a success and bringing out this report within a very shortest possible time.

Dhaka
August, 2014

Golam Mostafa Kamal
(Additional Secretary)

Census Results at National, Divisional and Zila Level

Key Indicators	Bangladesh	Rajshahi Division	Sirajganj Zila	
			2011	2001
Population (Enumerated)				
Both Sex	14,40,43,697	1,84,84,858	30,97,489	26,93,814
Male	7,21,09,796	92,56,910	15,51,368	13,97,863
Female	7,19,33,901	92,27,948	15,46,121	12,95,951
Urban	2,74,68,789	30,41,999	3,76,432	2,29,106
Other Urban	60,94,394	2,75,023	60,145	92,147
Rural	11,04,80,514	1,51,67,836	26,60,912	23,72,561
Annual growth rate (%)	1.47	1.21	1.38	1.76
Sex Ratio				
Total	100	100	100	109
Urban	110	104	103	110
Other Urban	105	101	99	111
Rural	98	100	100	110
Household				
Total	3,21,73,630	44,86,829	7,14,971	5,62,708
Urban	61,33,012	7,07,263	84,287	46,953
Other Urban	13,69,028	66,684	14,887	19,490
Rural	2,46,71,590	37,12,882	6,15,797	4,96,265
Household Size (General)				
Total	4.44	4.09	4.31	4.78
Urban	4.36	4.16	4.39	4.86
Other Urban	4.42	4.09	4.01	4.69
Rural	4.46	4.08	4.31	4.78
Area sq. km.	147569.06	18153.08	2402.05	2497.92
Area sq. mile	56976.00	7008.00	927.00	964.45
Density per sq. km.	976	1018	1290	1842
Density per sq. mile	2528	2637	3340	4771
Urbanization (%)	23.30	17.94	14.09	11.93
Literacy Rate (7 years and above)				
Both Sex	51.8	48.0	42.1	40.6
Male	54.1	50.5	45.1	45.5
Female	49.4	45.6	39.0	35.4
School Attendance (5 to 24 years) (%)				
Both Sex	52.7	53.5	50.5	41.7
Male	54.6	56.3	53.5	45.1
Female	50.8	50.6	47.6	38.2
Population (Adjusted)				
Both Sex	14,97,72,364	1,92,25,909	32,20,814	28,18,278
Male	7,49,80,386	96,28,290	16,13,173	14,62,455
Female	7,47,91,978	95,97,619	16,07,641	13,55,823
Administrative/Geographic Unit				
Upazila/Thana	545	70	9	9
Union	4,543	562	82	79
Mauza	56,349	10,802	1,379	1,467
Village	87,223	14,079	2,016	2,024
City Corporation	6	1	-	-
City Ward	251	30	-	-
City Mahalla	1,909	168	-	-
Paurashava	310	59	6	4
Ward	2,910	564	60	42
Mahalla	8,627	1,585	160	117

Note: 1. Mauza refers to populated mauzas in 2011.
3. Dash (-) denotes data not available due to non existence of city corporation.
4. General refers to general household in 2011 and dwelling household in 2001.

Physical Features of Sirajganj Zila

Background: Sirajganj was formerly a sub-division of Pabna Zila, came into existence in 1845. It was made full-fledged zila as a part of upgradation programme of Sub-divisions to zila in 1984. During the reign of Nawab Alivardi Khan, Sirajganj became the commercial centre of Bengal. He further developed this commercial centre for steady supply of papers to different parts of the country by transferring a group of highly skilled people in making hand-made papers (generally known as **Tulat kagaj**) from central Asia to this place. Their descendants are still in Kalia and Kandpara mauzas adjacent to Sirajganj town. He also gave the name of this place as **Sirajganj** after the name of his beloved grandson **Siraj-ud-Daulah,** the last independent Nawab of Bengal.

Area and Location: The zila is bounded on the north by Bogra Zila, east by Tangail Zila and Manikganj Zila, south by Manikganj Zila and Pabna Zila and west by Natore Zila, Pabna Zila and Bogra Zila. It lies between 24º01' and 24º47' north latitudes and between 89º15' and 89º59' east longitudes. The total area of the zila is 2,402.05 sq. km.

Administration: Sirajganj sub-division was established in 1845 under Pabna Zila. It was upgraded to a zila in 1984. The zila consists of 9 upazilas, 82 unions, 1379 mauzas, 2016 villages, 6 paurashavas, 60 wards and 160 mahallas. The upazilas are Belkuchi, Chauhali, Kamarkhanda, Kazipur, Royganj, Shahjadpur, Sirajganj Sadar, Tarash and Ullahpara.

Township: Sirajganj is the biggest town of the zila. It has a Paurashava consisting of 15 wards and 50 mahallas with an area of 28.49 sq. km. Once Sirajganj was famous for jute market in Bangladesh. Now a days Sirajganj has become the Gate-way to Notrh Bengal after constructing the Bangabandhu Multipurpose Jamuna Bridge which has connected the Northern part of Bangladesh with the Capital.

Archaeological Heritage and Relics: Among the archaeological heritages, Tomb and mosque of Khawja Pir Saheb of Enayetpur (Chauhali), tomb of Hazrat Abdul Ali Baki Shah Sharif Jindani (R) of Naogaon (Tarash), homestead of Behula (Tarash), Shiva Mandir (Tarash), Rabindra Kuthi Bari (Shahjadpur), Akhra of Sri Sri Maha Pravu, Gopinath Bigraha, Kalika Devi Bigraha, Joysagar (Royganj), Protap Dighi (Royganj), Elliot Bridge or Lohar Poll (iron bridge, built in 1893), Makkahaulia Mosque (fifteenth century, Ullahpara), Nabaratna Mandir (Ullahpara) are the notable.

Historical Events: In 1922, many people were killed and wounded when police opened fire on an assemblage of people gathered at Salanga Hat (as a part of the Khelafat and non cooperation movement) under the leadership of Late Maulana Abdur Rashid Tarkabagish. This is known as **Salanga Movement** or **Salanga Genocide**. In 1942 Mohammad Ali Jinnah came to Sirajganj to attend the All India Muslim League Conference; Mahatma Gandhi and Netaji Subhash Chandra Bose came to Sirajganj to attend the convention of the Brahmo Samaj in 1928. The Hindu-Muslim Pact of the Swaraj Party, headed by Deshbandhu Chitta Ranjan Das, was adopted in the Conference of the All India Congress Party held in 1924 at Sirajganj. National Poet Kazi Nazrul Islam came to Sirajganj in 1932 to preside over the Conference of the Tarun Muslim. Sher-e-Bangla Abul Kashem Fazlul Huq laid the foundation stone of Sirajganj Degree College in 1940. During the War of Liberation a battle was fought between the freedom fighters and the Pakistan Army at Naogaon of Tarash Upazila in which the Pakistan Army was defeated and about 150 members of the Pakistan Army were killed. During 11 to 14 December a battle was fought between the Pakistan Army and the freedom fighters at Shailabari in which Pakistan Army was also defeated. Sirajganj was liberated on 14 December 1971.

Marks of the War of Liberation: Mass graves at village Baroitala (Kazipur) and village Asbaria (Tarash), martyr memorials at Chandidasgati, Durjay Bangla at Sirajganj Sadar, Ghatina (Ullahpara) and at village Baroitala (Kazipur) bear the marks of the War of Liberation in Sirajganj Zila.

Famous Personalities: Sirajganj is the homeland of many nationally and internationally renowned personalities. Some of the famous personalities of this zila are mentioned below:

- **Muhammad Mansur Ali** was a renowned politician who was popularly known as Captain M. Mansur Ali. He played an important role during the war of liberation in 1971 and performed the responsibility of the Ministry of Finance in the Mujibnagar Government. After independence, he was appointed as the Minister for Communication and later Minister for Home affairs. He was appointed as Prime Minister when Bangabandhu Sheikh Mujibur Rahman became the President of Bangladesh.
- **Ismail Hossain Siraji** was a famous writer, poet and a reputed orator. He vigorously tried throughout his life to awaken the backward Muslim community through his writing and speeches. He believed in Hindu-Muslim amity based on equal sharing of resources. He was an active member of Indian National Congress, Muslim League and many other organizations.
- **Abdur Rashid Tarkabagish** was a well known politician and parliamentarian. He was awarded the title **Tarkabagish** for showing uncommon sagacity in a debating competition as a student. He became member of Bengal Legislative Assembly in 1937 and 1946, member of the then East Pakistan Provincial Assembly in 1954 and the member of the Constituent Assembly of Pakistan in 1956. He was imprisoned for protesting against the killing of students, martyrs of Language Movement, on 21 February 1952.
- **Fazle Lohani** was an internationally reputed journalist, television program producer, lyricist and film producer. He was particularly well-known for his popular television magazine show **Jodi Kichhu Mone Na Koren (***If you don't mind anything***)** which he continued until his death in 1985. He wrote the legendary song **Salam Salam Hajar Salam** which was regularly broadcast by Shwadhin Bangla Betar Kendra during the war of liberation.
- **Fateh Lohani** was an actor, film director, writer and journalist. He wrote stories, screenplays and also worked as a producer of radio programmes, a newscaster, recitation artist and a translator. He received Bangladesh Film Journalists Association's Award in 1975 and the Silver Jubilee Trophy of FDC in 1983.
- **Kamal Lohani** is a veteran journalist, news editor and news reader of Bangla Programme in the BBC for many years. He played significant role in different socio-political and democratic movements including the Language Movements and the Liberation War. He was the first Director of Bangladesh Betar. Kamal Lohani was also the Director General of Bangladesh Shilpakala Academy.

Temperature and Rainfall: The annual average temperature of the zila varies maximum 34.6°C to minimum 11.9°C and the average annual rainfall of the zila is recorded 1610 mm.

Main Rivers: The Jamuna, Baral, Ichhamati, Karatoa and Phuljhuri are the main rivers of this zila.

Main Crops: The major agricultural crops of Sirajganj Zila are paddy, jute, wheat, mustard seed, sugarcane, onion, garlic, potato, sweet potato, chilly and ground nut. Extinct or nearly extinct crops are tobacco, local varieties of Aus paddy, cheena, kaun and varieties of pulse (dal).

Main Fruits: The common fruits found in this zila are mango/aam (*Mangifera indica*), bel or wood apple (*Aegle marmelos*), jackfruit/ kanthal (*Artocarpus heterophyllus*), coconut/narikel (*Cocos nucifera*), black berry/jam (*Syzygium cumini*), date palm/khajur (*Phoenix sylvestris*) and tamarind/khejur (*Tamarindus indica*).

Transport: Palanquin, horse carriage, bullock cart, the traditional transports found in the rural area of Sirajganj Zila, are either extinct or nearly extinct. Now-a-days, all the upazilas are connected with the zila headquarters with metalled roads. Bus, minibus, three wheelers ply over the zila.

Source: Banglapedia, Census of Agriculture 2008-Zila Series Sirajganj, Population census 2001- Community report Sirajganj, Bangladesh District Gazetteer, Pabna, 1978.

Map of Sirajganj Zila

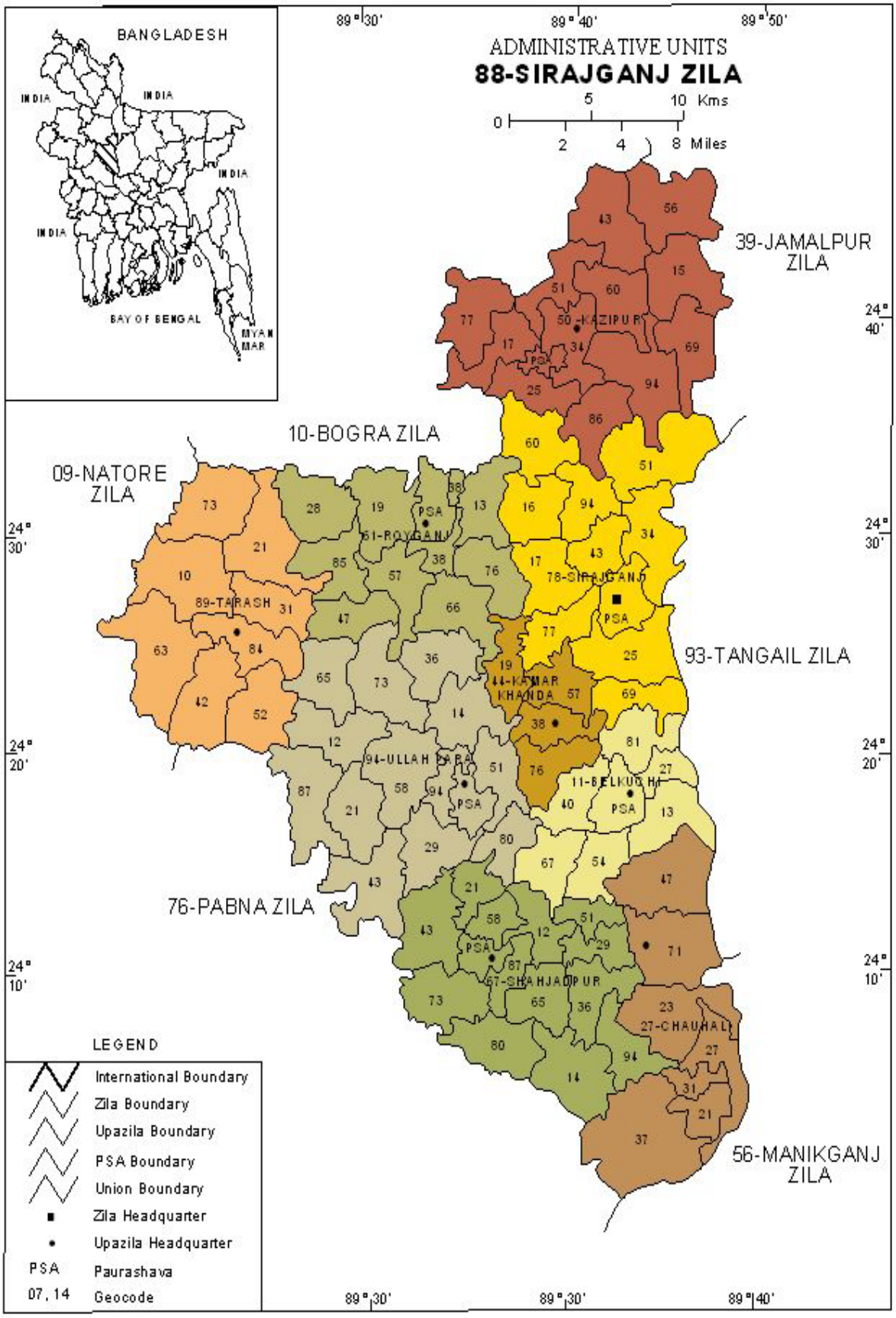

88 - Sirajganj Zila

Upazila and Union/Ward with Geo-code 2011

11-Belkuchi Upazila
13-Bara Dhul Union
27-Belkuchi Union
40-Bhangabari Union
54-Daulatpur Union
67-Dhukariabera Union
81-Rajapur Union

Belkuchi Paurashava
01-Ward-01
02- Ward-02
03- Ward-03
04- Ward-04
05- Ward-05
06- Ward-06
07- Ward-07
08- Ward-08
09- Ward-09

27-Chauhali Upazila
21- Bagutia Union
23-Gharjan Union
27- Khaskaulia Union
31-Khaspukuria Union
37-Omarpur Union
47- Sadia Chandpur Union
71-Sthal Union

44- Kamarkhanda Upazila
19-Bhadraghat Union
38-Jamtail Union
57-Jhawail Union
76-Roydaulatpur Union

50-Kazirpur Upazila
15-Char Girish Union
17-Chalitadanga Union
25-Gandail Union
34-Kazipur Union
43-Khas Rajbari Union
51-Maijbari Union
56- Mansur Nagar Union
60-Natua para Union
69-Nishintapur Union
77-Sonamukhi Union
86-Subhagachha Union
94-Tekani Union

Kazirpur Paurashava
01-Ward-01
02-Ward-02
03-Ward-03
04-Ward-04
05-Ward-05
06-Ward-06
07-Ward-07
08-Ward-08
09-Ward-09

61-Royganj Upazila
13-Brahmagachha Union
19-Chandaikona Union
28-Dhamainagar Union
38-Dhangara Union Union
47-Dhubil Union
57-Ghurka Union
66-Nalka Union
76-Pangashi Union
85-Sonakhara Union

Royganj Paurashava
01-Ward-01
02- Ward-02
03- Ward-03
04- Ward-04
05- Ward-05
06- Ward-06
07- Ward-07
08- Ward-08
09- Ward-09

67-Shahjadpur Upazila
12-Beltail Union
14-Gala Union
21-Garadaha Union
29-Jalalpur Union
36-Kaijuri Union
43-Kayempur Union
51-Khukni Union
58-Narnia Union
65-Porjana Union
73-Potajia Union
80-Rupabati Union
87-Habibullanagar Union
94-Sonatani Union

Shahjadpur Paurashava
01-Ward-01
02-Ward-02
03-Ward-03
04-Ward-04
05-Ward-05
06- Ward-06
07- Ward-07
08- Ward-08
09- Ward-09

78 –Sirajganj Sadar Upazila
16-Baghbati Union
17-Bahuli Union
25-Kalia Haripur Union
34-Kaoakola Union
43-Khoksabari Union
51-Mechhra Union
60-Ratankandi Union
69-Saidabad Union
77-Shialkul Union
94-Chhangachha Union

Sirajganj Paurashava
01-Ward-01
02-Ward-02
03-Ward-03
04-Ward-04
05-Ward-05
06-Ward-06
07-Ward-07
08-Ward-08
09-Ward-09
10-Ward-10
11-Ward-11
12-Ward-12
13-Ward-13
14-Ward-14
15-Ward-15

89-Tarash Upazila
10-Baruhas Union
21-Deshigram Union
31-Madhainagar Union
42-Magura Binod Union
52-Naogaon Union
63-Saguna Union
73-Talam Union
84-Tarash Union

94-Ullahpara Upazila
12-Bangala Union
14-Barahar Union
21-Bara Pangashi Union
29-Durganagar Union
36-Hatikumrul Union
43-Mohanpur Union
51-Panchakrushi Union
58-Purnimaganti Union
65-Ramkrishanpur Union
73-Salanga Union
80-Salap Union
87-Udhunia Union
94-Ullahpara Union

Ullahpara Paurashava
01-Ward-01
02- Ward-02
03- Ward-03
04- Ward-04
05- Ward-05
06- Ward-06
07- Ward-07
08- Ward-08
09- Ward-09

CHAPTER – 1

Introductory Notes on Census

1.1 Introduction: The population and housing census is the unique source of reliable and comprehensive data about the size of population and also on major socio-economic & socio-demographic characteristics of the country.

The population and housing census provides information on geographic and administrative distribution of population and household in addition to the demographic and socio-economic characteristics of all the people in the country. The data from the census are classified, tabulated and disseminated so that researchers, administrators, policy makers and development partners can use census data in formulating and implementing various multi-sectorial development programs at the national and community levels.

The purpose of community report is to disseminate census data by communities (ward/mahalla in urban areas and union/mauza/village in rural areas). Data on all key variables namely area, household, population by sex and age group, ethnic population, literacy rate, marital status, school attendance , employment status and religion as well as physical facilities such as source of drinking water, sanitation, electricity and dwelling units have been presented in this report. The users will find this report as a valuable reference document for formulating plans and programmes for welfare and well-being of the common people, in particular for the community in general.

1.2 Census and its Periodicity: Bangladesh Bureau of Statistics is the national statistical organization for conducting national census. In 1872, the practice of census was started in this territory. Thereafter, another census was conducted in 1881 and since then the decennial periodicity of census was maintained with the exception of 1971 which was held up and delayed till the year 1974 because of the Liberation War. The 1974 census was the first census in Bangladesh after her emergence as an independent country in 1971.Bangladesh went back to the decennial periodicity and conducted the second, third, and fourth censuses in 1981, 1991 and 2001 respectively. The Population and housing census of 2011 is the 5th in this census series.

1.3 Objectives: The population census was carried out to achieve the following objectives:

- To conduct the 5th national population and housing census of Bangladesh through count of 100% households and population on specific date of 2011.
- To develop database or benchmark data for local level planning up to village and union level.
- To prepare sampling frame for all censuses and surveys.
- To prepare data for electoral roll of national and local elections;
- To prepare data for fixation of quota and proportionate distribution of resources.
- To prepare data for implementation of development works at the local levels.
- To prepare database for micro-credit and productive employment at the local level.
- To generate data for ensuring education for all through participatory approach.
- To prepare database for assurance of health and nutrition for all through social mobilization.
- To make population projection at the regional level.
- To generate data for preparation of monographs and for monitoring the progress of MDG's such as, alleviation of poverty through accelerated economic growth, generation of productive employment, human resource development, compulsory primary education and assurance of health and nutrition for all by 2015.

1.4 Census Phases: The census data collection was completed in three phases.

Phase I - Main Count: Collection of basic information for all households and individuals using an ICR formatted questionnaire.

Phase II- Post Enumeration Check (PEC): A PEC survey was carried out to measure quality and coverage of the main census count. The survey was conducted immediately after receiving filled-in census questionnaires at Dhaka head office. For the first time in census history of Bangladesh, the

PEC was conducted by an independent organization, namely Bangladesh Institute of Development Studies (BIDS).

Phase III- Sample Census: A sample census (large scale sample survey) was carried out at the last phase. For this undertaking, ICR formatted long questionnaire was adopted to supplement the data of the main census. Being a programme of much wider information coverage, the sample census was carried out with the detailed data relating to population and household characteristics including fertility, mortality, morbidity, migration etc.

1.5 Census Planning: The census preparatory work programme was mounted in the mid of 2009. A census work-plan was prepared defining in details the activities to be performed and completed by specific dates in each calendar year. Field instruction manual and training manual were prepared for census workers of different stages. These manuals provided precise guidelines regarding: (i) duties and responsibilities to be performed at all levels, (ii) lessons to be shared during training of field supervisors and enumerators, (iii) mapping and geo-coding operation, (iv) how questionnaire to be filled-up, (v) enumeration and supervision disciplines to be adhered, (vi) assignment of census workers, (vii) distribution of census materials, (viii) formation of census committees at different levels, and (ix) implementation of publicity activities as per plan.

1.6 Mapping: The updated and well defined map is one of the basic instruments to succeed any population and housing census. The primary objectives of the mapping operation are (i) to update the produced GIS maps and delineate enumeration areas (EA) in the country to facilitate the smooth counting of inhabitants during enumeration and (ii) fundamentally to ascertain that all areas are covered and that everyone in the country is counted with minimal possibility of under or over counting.

Household counting for EA demarcation and concurrent EA mapping activities were carried out in two phases beginning from May, 2009. The first phase, confined exclusively to rural areas, necessitated updating and preparing of union, mauza, and control maps. The second phase was initiated only for urban coverage in view of the complex task associated with household and EA boundary identifications due to quite dense habitations in urban localities. All urban ward, mahalla, and control maps were updated and/or newly prepared showing current boundaries. BBS used GIS Maps for field operation for the first time in census history of Bangladesh. GIS Maps Project of BBS produced the maps from aerial photography. The updated maps were used for zonal operations. All maps were finally checked and updated during zonal operations. The updated EA maps were used for main census, PEC and sample censuses.

1.7 Designing and Pre-testing of Questionnaire: The contents of census questionnaire were determined based on data needs assessed on government current priorities and also recommendations of technical committee and data users. Several preliminary checks of the questionnaire were made locally. Lastly, the questionnaire was pre-tested in selected areas with participation of some experts of the technical committee. Satisfactory pre-test results were resolved in finalising a two module questionnaire for adoption in the census. Accordingly the questionnaire was designed in machine readable format with the technical assistance from US Census Bureau and was printed with the financial assistance from European Union (EU) through United Nations Population Fund (UNFPA).

1.8 Questionnaire: A two module questionnaires was used for the main census. As many as 25 questions were included in it. A total of 11 questions relating to housing and household characteristics were included in household module. The remaining 14 questions focusing on individuals were incorporated in individual module. The items of the questionnaire were identification, address of household, number and structure of house including tenancy, toilet facility, electricity connection, ethnicity, individual age, sex, religion, marital status, literacy, disability, education and working status. All data on the items were collected through door to door visit and interviewing head of the household or responsible member in absence of head of the household.

1.9 Zonal Operation: Two zonal operations were executed in both urban and rural areas. These operations helped in setting up a system germane to: (i) involve local people in the census, (ii) interact with local bodies, and (iii) ensure efficient field work arrangements.

The first zonal operation was held during May-July 2010 in 3 (three) phases. In the first phase, it covered 39 zilas, second phase 17 zilas and third phase 8 zilas. During first zonal operation the following tasks were completed:

a) Updated of geo-code list;
b) Updated of Mauza and Mahalla maps with demarcation of EA boundaries;
c) Prepared the supervisors' sketch maps;
d) Prepared the primary list of local enumerators and supervisors with names and addresses and
e) Identified the depopulated Mauzas and Mahallas.

Besides, Zonal Officers introduced themselves to the public representatives of different local bodies and local administration and sought their support and cooperation in completing census activities successfully. They extended all sorts of cooperation and gave their best effort for the completion of field activities of census in Sirajganj.

The second zonal operation was mounted just three months prior to census, i.e. November-December 2010, to conduct the main census in March, 2011. This schedule ensured the smooth flow of census activities including field management system.

The main tasks completed in second zonal operation:

a) Formed census committees in zilas, upazilas/thanas, wards/unions, paurashavas and city corporations,
b) Interacted with local bodies,
c) Verified supervisor maps and getting those finalised,
d) Finalized the lists of supervisors and enumerators and
e) Checked and endorsing locations and available facilities of training centres selected to train enumerators and supervisors. All these activities were performed by 2,612 Zonal officers under the supervision of 130 Census zila coordinators who were engaged from BBS and other ministries.

The terrains and habitation patterns of the localities were taken into consideration in forming EAs. mauza/ward maps were used for exact identifications of EAs within mauzas and wards. During census enumeration final base maps and supervisor maps were used by the Zonal Officers, Enumerators and Supervisors for field control and overcoming coverage errors.

1.10 Organization: The lowest unit of census was Enumeration Area (EA). As many as 2,96,718 EAs were delineated all over the country where Sirajganj had the total number of 6573 EAs. Above them there were 48,531 Supervisors' Areas (SAs) throughout the country where Sirajganj had 988 Supervisors' Areas with every SA comprising of 6-7 EAs. For each EA one enumerator and for each SA one supervisor were appointed temporarily from local educated youths. Females were given priority in selecting enumerators and supervisors. Enumerators and supervisors were controlled by 2,612 Zonal Officers where at Sirajganj there were 54 Zones. To supervise the activities of zonal officers, 130 Census zila coordinators deployed from Class-I officers of BBS, SID and Ministry of Public Administration. For census operation Sirajganj Zila was divided into two Census zilas, each census zila was supervised by one Census zila coordinator. Each zone was consisted of on an average 100 enumeration areas. The large mauzas/villages were divided into two or more enumeration areas and small mauzas/villages were merged to form an enumeration area consisting of about 120 households, keeping in view the terrain and habitation pattern of the locality. The Project Director of Population and Housing Census Project was the coordinator of field activities and maintained liaison with higher authority and different organizations. The Director General of Bangladesh Bureau of Statistics acted as the Census Commissioner and the National Census

Coordinator. The Secretary of Statistics and Informatics Division was the Chief National Census Co-ordinator who guided the whole census programme and its' implementation.

The local administration and public representatives participated in the census through census committees formed for City Corporations, Paurashavas, Zilas, Upazilas, Wards, and Union Parisads. The Mayors of City Corporations and Paurashavas, Deputy Commissioners, Upazila Chairman, Ward Councillor and Chairman of Union Parishads headed the respective Census Committees with BBS officials being the Member-Secretaries.

Central census control room was established at Dhaka headquarter of BBS (Parishankhyan Bhaban) under active supervision of the Project Director. Similarly, control rooms were established in each administrative levels namely Zila, Upazila and Union. These control rooms functioned round the clock during entire field enumeration period. A number of officials were engaged to provide logistics during census field activities, monitored constantly the census performance, informed the National Census Co-ordinator and Chief National Census Co-ordinator about performance status and obtained their instructions for successful completion of the census.

1.11 Enumeration: The population across the country was counted at a stretch for five days during 15-19 March 2011 using machine readable questionnaires. The counting began at zero hour of 15 March 2011. Floating people were counted from zero-hour till 6.00 am (the night is called census night) at the places where they were found passing the night. In case of households, on the other hand, all members were enumerated in their residences. The modified de-facto method was followed in counting, i.e. every person was counted at the place where he/she stayed in the census night except the people on board and on duty, counted at their residence.

1.12 Data Capturing/Processing: The adoption of Intelligence Character Recognition (ICR) strategy was planned for census data capturing. As such, ICR machines were procured. BBS had gathered experience in OMR and OCR techniques of data capturing from earlier censuses of 1981, 1991 and 2001. The ICR technology was introduced in this census. US Census Bureau supported BBS in using Capture Pro and iCADE (Integrated Computer Assisted Data Entry) system for data capturing. For analyzing and tabulating census data CSPro software was used.

iCADE: Integrated Computer Assisted Data Entry provides digital images of respondent questionnaires. Data were processed through OMR, OCR, KFI, Quality Assurance (QA). Automated tracking system was present at each step in the process.

Steps:

i) **Batching and Batch Identification:** Filled-in census questionnaires were batched for processing. An identifying batch cover sheet was created. Batch status numbers were kept in the database along with other relevant metadata.

ii) **Scanning:** Each page from the batched census questionnaires was scanned into a TIFF Image. In each step status info is kept in the database.

iii) **Auto-registration:** Auto-registration relates images to the Master Template, registration of barcodes of forms, and reading checkboxes. This may be treated as preliminary "mini" OCR process. Auto-registration then creates a script with data, captured so far.

iv) **Manual Registration:** Images where auto-registration detected positional tolerance errors are sent to an operator who resolves skewing and bar code issues and repairs checkbox ambiguities. The OMR operator examines all checkboxes.

v) **Batch Completeness/Exception Review:** Batch completeness identifies batches with problems, forms with missing, loose or duplicate pages, batched not scanned, scanned not batched. In Exception Review, the operator verifies each issue (checking paper forms if needed) and takes appropriate action.

vi) **OCR Review:** Converts designated handwritten and printed text fields to electronic data with more than 99% accuracy for numbers. An operator then reviews OCR results, verifying all 1s, 2s, etc. Any rejected field has to be reprocessed using KFI.

vii) **Key From Image (KFI):** The OMR portion of the programme captures check box data prior to KFI. KFI technology guides a keying operator to the write-in fields on the form where the system detects presence. Furthermore, a keyer does not take any field already read by the OCR machine. Keyers may also re-register skewed pages or correct checkbox answers.

viii) **Quality Assurance (QA):** Two samples are drawn, one from the OCR read "universe" and one from the KFI keyed-in "universe". They are sent to an independent keyer to be rekeyed. OCR and KFI may have different sampling rates and different accept/reject quality rates. These results are then verified against the data captured earlier, and discrepancies are presented and corrected by analysts.

ix) **Sample Verification, Classification and Adjudication:** A sample of the fields is keyed by an independent verifier. A classifier reviews images and data from OCR/KFI and compares with verifier's data. An adjudicator determines final truth and decides if the batch is acceptable, and determines the cause of discrepancies, which may be changed against the original keyer.

x) **Remainder Verifier, Classifier and Adjudicator:** If batch quality for either universe is unacceptable, all remaining fields are rekeyed by a verifier, and results are compared and corrected by a classifier, and adjudicated by a final adjudicator.

All records were subject to an efficient computer edit and imputation programme. The errors and inconsistencies, if detected, were imputed by applying both **hot-deck** and **cold-deck** methods.

1.13 Data Tabulation: Separate files were maintained for all zilas. The census tabulation plan was finalised through technical committees' recommendations admitted of options for comparing most of the individual cells with 2001 census results. The tabulation programme was developed in CSPro and thoroughly tested before adopting for census tabulation. All tables were transferred to MS Excel/MS Word format for ensuring correct headings and footnotes.

1.14 Publication: The census reports will provide population information at the national, zila and community levels. Besides the Community Reports, Zila Reports, National: Analytical Report, Socio-economic & Demographic Report, Urban Area Report, Union Statistics Report and Administrative Report will be published during the coming months.

1.15 Post Enumeration Check (PEC): To assess coverage of the census an effectively designed Post Enumeration Check (PEC) survey was conducted just a month after completing the census. Bangladesh Institute of Development Studies (BIDS) conducted the PEC survey. The PEC survey data were collected during 10-14 April 2011. The net under coverage rates were estimated separately for national level aggregate and also for rural, urban, other urban (Upazila Headquarters) and City Corporation areas which are given below:

Locality	Net error rate (%)
National	3.97
Rural	3.80
Urban	5.26
Other Urban (UHQ)	4.07
City Corporation	3.86

The PEC Survey Report can be obtained from Bangladesh Institute of Development Studies (BIDS) and also from the online addresses of Bangladesh Bureau of Statistics and BIDS respectively: *www.bbs.gov.bd* and *www.bids.org.bd*

CHAPTER -2

Concepts and Definitions

The concepts and definitions adopted in the census and those presented in this report are as follows:

Census Moment: It is the precise time hour fixed for starting nation-wide census enumeration. In the census, the zero hour of 15 March 2011 was treated as the census moment.

Census Night: The time span from census moment of time zero hour to 6:00 a.m. of 15 March 2011 was the census night.

Census Period: It includes the days ascertained to complete the census enumeration activities. In this census, 15-19 March 2011 was considered as the census period.

Reference Period: It is reference time cut off to which particular sets of census date items relate. In this census two reference periods were used. These are:

i) Field of Economic Activity: One week preceding to census moment (8 to 14 March 2011)

ii) For other variables: Census night.

Modified De-facto Method: It means the system of enumerating people at places of their residence or where they spent the census night. Adhering to this method, the counting of floating population across the country was completed during census night at places they were found except the people on duty or on board. The remaining vast majority of the people were counted in their usual residence (including people on duty or on board) during 5 (five) days census period. As this is a slight deviation of de-facto method, so it is termed as modified de-facto.

Floating Population: People who were detected passing the census night at railway stations, launch ghats, bus terminals, boats, temples, pagodas, mosques, hotels (boarders), footpaths, under building-stairs, overpass/underpass and some other unusual places were considered as floating population. The people who were fishing at deep sea and hiving in the forest especially in the Sundarbans were also treated as floating population.

Household: Persons, either related or unrelated, living together and taking food from the same cooking pot constitute a household. A single person living and eating alone forms one-person household. Households which are classified into three categories are defined below:

i) **General (dwelling) Household:** Includes all households having usual dwelling places. In 2001 census it was used as dwelling household.

ii) **Institutional Household:** Hospitals, clinics, jails, barracks, orphanages, hostels/halls of educational institutions etc. were treated as Institutional Households.

iii) **Other Household:** Includes those households other than general and institutional found in census night such as messes, shops, offices etc.

Ownership and Tenancy of Dwelling Unit: Tenancy status of dwelling units were classified into the following three classes:

i) **Owned:** Dwelling unit found occupied and used by household owning it.

ii) **Rented:** Dwelling unit found occupied and used under arrangement of contractually rented.

iii) **Rent free:** Dwelling unit found occupied and used without rent.

Literacy: It denotes to the ability of writing a letter in any language. Literacy rate is calculated for population 7 years and over, 15 years and over and also for population of all ages.

Sex Ratio: It is the number of males per 100 females.

Community: It refers to the following geographic, administrative or revenue units:

i) **Zila:** Zila (Bengali word of District) is a mid-level administrative unit comprising of several upazilas/thanas and having Zila Parishad institution.

ii) **Upazila:** Upazila (Bengali word of Sub-district) is a rural administrative unit comprising of several unions and having Upazila Parishad institution.

iii) **Union:** Smallest administrative rural geographic unit comprising of mauzas and villages and having Union Parishad institution.

iv) **Mauza:** Lowest administrative unit having a separate jurisdiction list number (J.L No) in revenue records. Every mauza has its well-demarcated cadastral map. Mauza should be distinguished from local village since a mauza may consist of one or more villages.

v) **Village:** Lowest rural geographic unit either equivalent to a mauza or part of a mauza.

vi) **Ward:** Smallest administrative urban geographic unit comprising of mahallas and having ward council institution.

vii) **Mahalla:** Lowest urban geographic unit.

Urban Area: It corresponds with area developed around a central place having 5000 population with such amenities as metaled roads, improved communication, electricity, gas, water supply, sewerage, sanitation and also having comparatively higher density of population with majority population in non-agriculture occupations. City, Town, Paurasava and Cantonment are the examples of urban area.

i) **Mega City:** It is metropolitan area having population 5 millions or more.

ii) **City Corporation:** It includes city corporations/incorporated and administered by the Ministry of local government under City Corporation Act, 2009.

iii) **Paurashava/Municipality (PSA):** It includes paurashavas incorporated and administered by local government under Paurashava Act, 2009.

iv) **City:** It is an urban area having population 1,00,000 and above.

v) **Other Urban Area (OUA):** It includes those Upazila headquarters which are not paurashavas. The only exception relates to 17 unions adjacent to Dhaka City Corporation under Dhaka Metropolitan Area. These unions are treated as other urban areas on the basis of their urban characteristics.

vi) **Town:** It is an urban area having population less than 1,00,000 .

Growth Rate: The annual population growth rate has been computed using the annual compounding formula:

$$P_n=P_0(1+r)^t$$

Where,

P_n = The population of 2011 census
P_0 = The population of 2001 census
r = Annual population growth rate
t = Time period between 2011 census to 2001 census

CHAPTER - 3
Summary Findings

3.1 BELKUCHI UPAZILA

Census Results At a Glance

Key Indicators	Zila		Upazila	
	2011	2001	2011	2001
Population (Enumerated)				
Both Sex	30,97,489	26,93,814	3,52,835	3,02,678
Male	15,51,368	13,97,863	1,79,738	1,60,265
Female	15,46,121	12,95,951	1,73,097	1,42,413
Urban	3,76,432	2,29,106	75,364	-
Other Urban	60,145	92,147	-	20,328
Rural	26,60,912	23,72,561	2,77,471	2,82,350
Annual growth rate	1.38	1.76	1.52	2.13
Sex Ratio				
Total	100	108	104	113
Urban	103	110	108	-
Other Urban	99	111	-	119
Rural	100	108	103	112
Household				
Total	7,14,971	5,62,708	74,450	57,666
Urban	84,287	46,953	16,229	-
Other Urban	14,887	19,490	-	3,748
Rural	6,15,797	4,96,265	58,221	53,918
Household Size (General)				
Total	4.31	4.78	4.72	5.30
Urban	4.39	4.86	4.60	-
Other Urban	4.01	4.69	-	5.30
Rural	4.31	4.78	4.75	5.21
Area sq. km.	2402.05	2497.92	158.87	164.29
Area sq. mile.	927.43	964.45	61.34	63.43
Density per sq. km.	1290	1842	2221	1842
Density per sq. mile.	3340	4771	5752	4771
Urbanization (%)	14.09	11.93	21.36	6.72
Literacy Rate (7 years and above) (%)				
Both Sex	42.1	40.6	45.7	47.0
Male	45.1	45.5	48.2	51.5
Female	39.0	35.4	43.1	42.0
School Attendance (5 to 24 years) (%)				
Both Sex	50.5	41.7	46.7	42.3
Male	53.5	45.1	47.5	43.2
Female	47.6	38.2	45.9	41.3
Population (Adjusted)				
Both Sex	32,20,814	28,18,278	3,67,337	3,16,255
Male	16,13,173	14,62,455	1,87,137	1,67,452
Female	16,07,641	13,55,823	1,80,200	1,48,803
Administrative/Geographic Unit				
Upazila/Thana	9	9	1	1
Union	82	79	6	6
Mauza	1,379	1,467	100	108
Village	2,016	2,024	131	143
Paurashava	6	4	1	-
Ward	60	42	9	-
Mahalla	160	117	14	-

Note: 1. Mauza refers to populated mauzas in 2011.
2. General refers to general household in 2011 and dwelling household in 2001.
3. Dash (-) denotes data not available due to non-existence of paurashava or other urban area.

3.1.1 Background: Belkuchi came into existence as a thana in 1921 and was upgraded to upazila in 1983. Nothing is definitely known about the origin of name of the upazila. It is learnt that during the British rule there came an English man named **Belkuchi** for indigo cultivation. It is generally believed that the upazila might have been named after the name of that English man.

3.1.2 Area and Location: The upazila occupies an area of 158.87 sq. km. It lies between 24°13' and 24°22' north latitudes and between 89°37' and 89°47' east longitudes. The upazila is bounded on the north by Kamarkhanda Upazila and Sirajganj Sadar Upazila, east by Tangail Sadar Upazila and Kalihati Upazila of Tangail Zila, south by Shahjadpur Upazila and Chowhali Upazila and west by Ullahpara Upazila and Kamarkhanda Upazila.

3.1.3 Administrative/Geographic Unit: The upazila consists of 1 paurashava, 9 wards, 14 mahallas, 6 unions, 100 populated mauzas and 131 villages. The average size of population of each ward and mahalla are 8374 and 5383 respectively. On the other hand, the average size of population of each union, mauza and village is 46245, 2775 and 2118 respectively.

3.1.4 Housing and Household Characteristics: In the upazila, there are 74450 households. Distribution of household by type shows that there are 99.66% general unit, 0.04% institutional and 0.30% other unit.

- **Household Size:** The average household size (General) for the upazila is 4.7 persons, for rural area the size is also same i.e. 4.7 and for urban area the size is slightly lower i.e. 4.6.
- **Type of Housing Structure:** In the upazila, 1.7% general household live in pucca house,11.6% in semi-pucca house, 85.1% in kutcha house and the remaining 1.6 % live in jhupri which is shown in a pie-chart in figure 1.1.

Figure 1.1: Housing structure by type, 2011

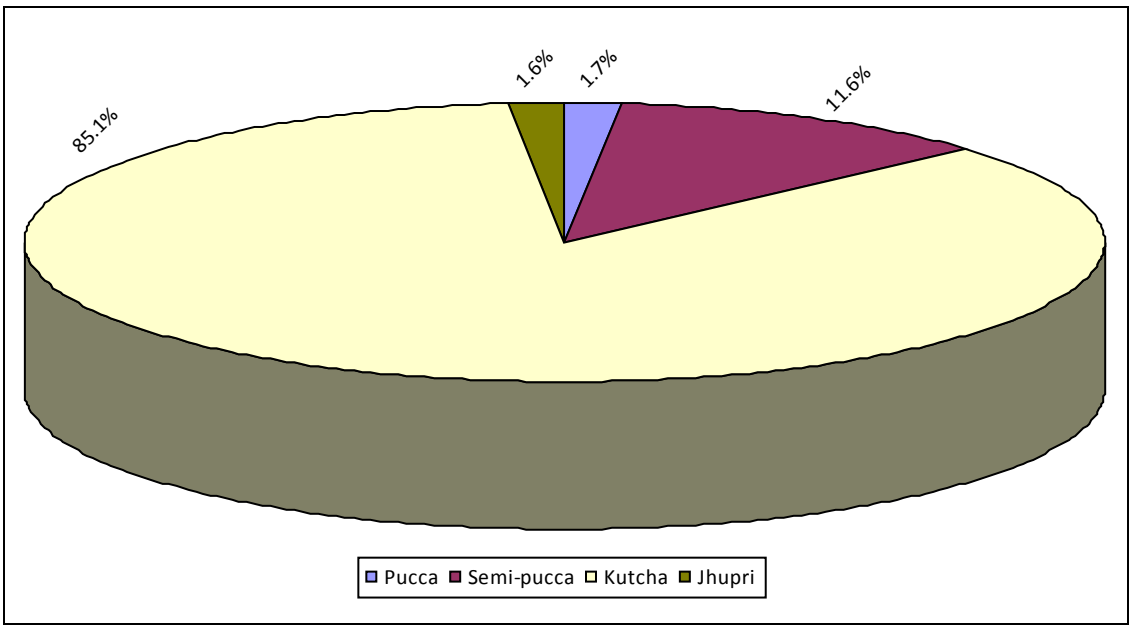

- **Source of Drinking Water:** In Belkuchi Upazila, 96.9% general household get the facility of drinking water from tube-well, 0.5% from tap and the remaining 2.6% household get water from other sources.
- **Sanitation:** In the upazila, 60.7% general household use sanitary latrine, 34.7% non-sanitary latrine and the remaining 4.6% have no toilet facility.
- **Access to Electricity:** All the 6 unions of the upazila have brought under the Rural Electrification Program. However, a total of 55.7% general household reported to have electricity connection in the entire upazila in 2011 as against 30.7% in 2001.

3.1.5 Population Characteristics: According to Population and Housing Census 2011, the total population of the upazila is 352835 of which 179738 are males and 173097 are females. The sex ratio of the upazila is 104, which has decreased in 2011 as against 113 in 2001.

- **Growth Rate:** The decadal population growth rate for the upazila is 16.57% and the annual compound growth rate is 1.52%. The decadal growth rates over the last half-century are shown in table 1.1.

Table 1.1: Decadal growth rate of population, 1951-2011

Decades	Growth Rate (%)
1951-1961	23.4
1961-1974	45.2
1974-1981	25.0
1981-1991	30.8
1991-2001	23.5
2001-2011	16.6

3.1.6 Literacy and Education: Information on literacy and education is furnished below:

- **Literacy:** In Belkuchi Upazila, it is found that 42.1% population aged 7 years and over are literate. Literacy rates by sex of three consecutive censuses are shown in table 1.2.

- **Table 1.2: Literacy rate by sex, 1991-2011**

Item	1991	2001	2011
Both Sex	33.3	47.0	42.1
Male	40.2	51.5	45.1
Female	26.3	42.0	39.0

Literacy rate is also shown in a Bar-Diagram in figure 1.2.

Figure 1.2: Literacy rate by sex, 1991-2011

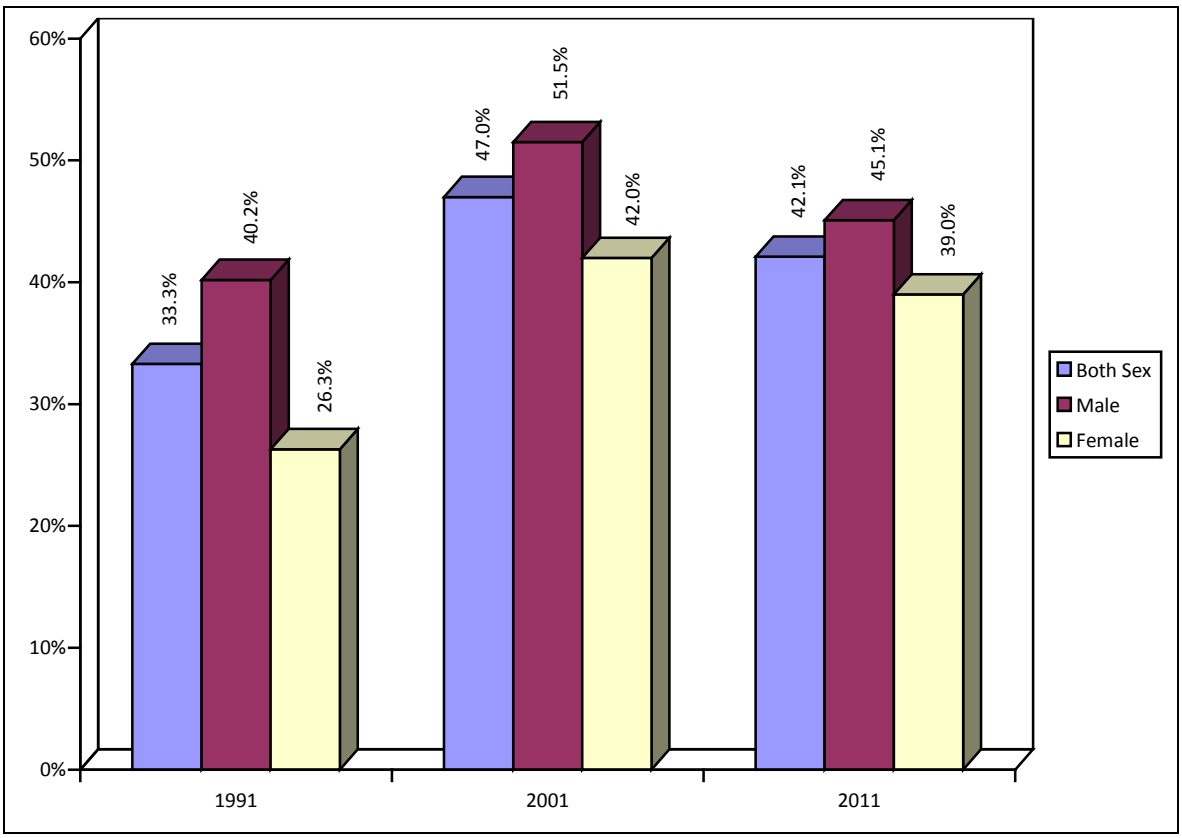

Table 1.2 shows that the literacy rate of Belkuchi Upazila in 2011 is 42.1% for both sex, 45.1% for male and 39.0% for female. It shows a decrease of 4.9, 6.4 and 3.0 percent point for both sex, male and female respectively. In the upazila, the literacy is the highest i.e. 62.6% in Ward No. 04 of Belkuchi Paurashava and the lowest i.e. 28.8 % in Belkuchi Union.

- **Education:** School attendance of boys and girls between age 3-29 years is presented below:

Table 1.3: School attendance rate by sex, 2011

Item	3-5 Years	6-10 Years	11-14 Years	15-19 Years	20-24 Years	25-29 Years
Both Sex	6.06	70.41	75.59	36.46	6.68	1.34
Male	6.36	69.57	71.24	36.43	10.27	2.13
Female	5.76	71.30	80.20	36.17	3.75	0.59

There exist differences in school attendance rates in different age groups which can be observed from the table 1.3. The female attendance rate in the age groups 6-10 and 11-14 years is higher than their male counterparts. On the other hand, male attendance rate in the age groups of 3-5, 15-19, 20-24 and 25-29 years is higher than female. The highest attendance rate 80.20% is found in the age group 11-14 years, which is for female.

3.2 CHAUHALI UPAZILA

CENSUS RESULTS AT A GLANCE

Key Indicators	Zila		Upazila	
	2011	2001	2011	2001
Population (Enumerated)				
Both Sex	30,97,489	26,93,814	1,60,063	1,55,260
Male	15,51,368	13,97,863	80,252	81,507
Female	15,46,121	12,95,951	79,811	73,753
Urban	3,76,432	2,29,106	-	-
Other Urban	60,145	92,147	21,168	21,234
Rural	26,60,912	23,72,561	1,38,895	1,34,026
Annual growth rate	1.38	1.76	0.30	3.65
Sex Ratio				
Total	100	108	101	111
Urban	103	110	-	-
Other Urban	99	111	99	113
Rural	100	108	101	110
Household				
Total	7,14,971	5,62,708	39,832	34,023
Urban	84,287	46,953	-	-
Other Urban	14,887	19,490	5,503	4,591
Rural	6,15,797	4,96,265	34,329	29,432
Household Size (General)				
Total	4.31	4.78	4.01	4.56
Urban	4.39	4.86	-	-
Other Urban	4.01	4.69	3.79	4.60
Rural	4.31	4.78	4.05	4.55
Area sq. km.	2402.05	2497.92	210.39	243.66
Area sq. mile.	927.43	964.45	81.23	94.07
Density per sq. km.	1290	1842	761	637
Density per sq. mile.	3340	4771	1970	1650
Urbanization (%)	14.09	11.93	13.22	13.68
Literacy Rate (7 years and above) (%)				
Both Sex	42.1	40.6	36.5	37.2
Male	45.1	45.5	40.6	43.2
Female	39.0	35.4	32.5	30.7
School Attendance (5 to 24 years) (%)				
Both Sex	50.5	41.7	48.9	41.0
Male	53.5	45.1	52.6	45.7
Female	47.6	38.2	45.2	35.7
Population (Adjusted)				
Both Sex	32,20,814	28,18,278	1,66,202	1,62,137
Male	16,13,173	14,62,455	83,330	85,116
Female	16,07,641	13,55,823	82,872	77,021
Administrative/Geographic Unit				
Upazila/Thana	9	9	1	1
Union	82	79	7	5
Mauza	1,379	1,467	116	152
Village	2,016	2,024	102	110
Paurashava	6	4	-	-
Ward	60	42	-	-
Mahalla	160	117	-	-

Note: 1. Mauza refers to populated mauzas in 2011.
2. General refers to general household in 2011 and dwelling household in 2001.
3. Urban population decreased in 2011 due to exclusion of Growth Centers and some Other Urban Areas
4. Dash (-) denotes data not available due to non-existence of paurashava.

3.2.1 Background: Chauhali came into existence as a thana in 1904 and upgraded to upazila in 1984. Nothing is definitely known about the origin of the upazila name. It is learnt that, there established a police camp at **Chauhali** in 1888. In course of time, the police camp raised to a police station in 1904. It is generally believed that the upazila might have been named after the name of the police station.

3.2.2 Area and Location: The upazila occupies an area of 210.39 sq. km. It lies between 24°01' and 24°17' north latitudes and between 89°41' and 89°59' east longitudes. The upazila is bounded on the north by Belkuchi Upazila, east by Tangail Sadar Upazila and Nagarpur Upazila of Tangail Zila, south by Shahjadpur Upazila and west by Shahjadpur Upazila and Belkuchi Upazila.

3.2.3 Administrative/Geographic Unit: The upazila consists of 7 unions, 116 populated mauzas and 102 villages. The average population of each union, mauza and village are 22866, 1380 and 1569 respectively.

3.2.4 Housing and Household Characteristics: In the upazila, there are 39832 households. Distribution of household by type shows that there are 99.84% general unit, 0.01% institutional and 0.15% other unit.

- **Household Size:** The average household size (General) for the upazila is 4.0 persons, for rural area the size is also 4.0 and for urban area the size is slightly lower i.e. 3.8.
- **Type of Housing Structure:** In the upazila, 0.6% general household live in pucca house,2.4% in semi-pucca house, 95.9% in kutcha house and the remaining 1.1% live in jhupri which is shown in a pie-chart in figure 1.1.

Figure 1.1: Housing structure by type, 2011

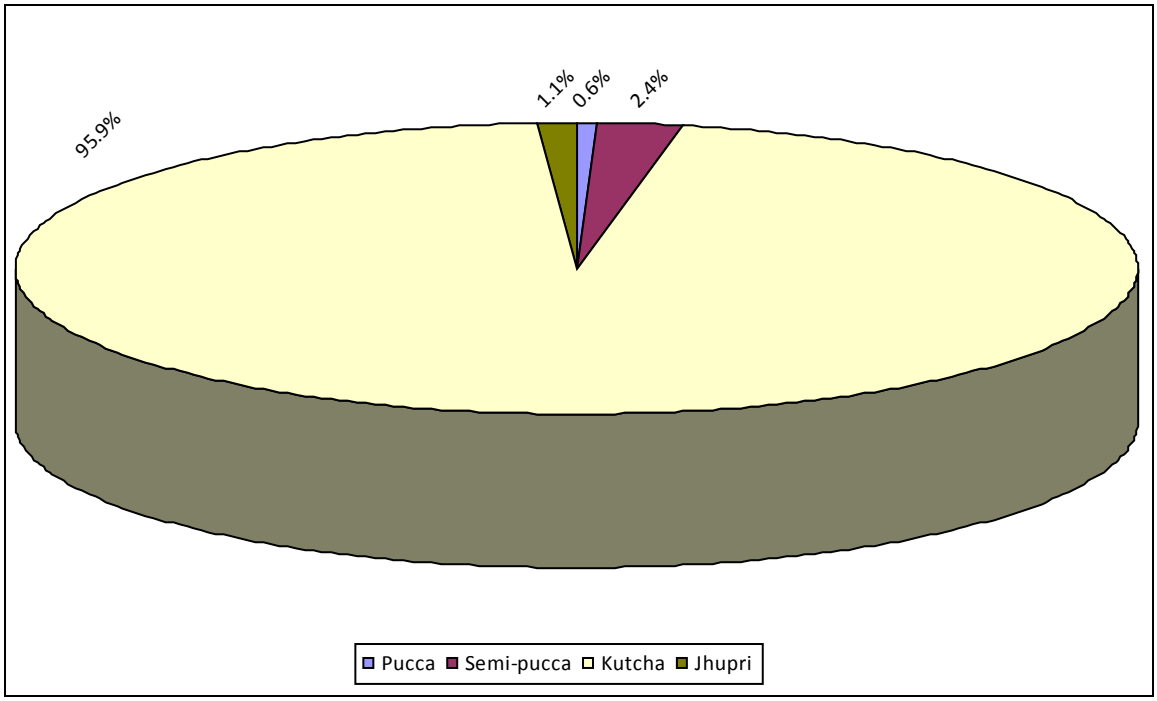

- **Source of Drinking Water:** In Chouhali upazila, 96.0% general household get the facility of drinking water from tube-well, 0.5% from tap and the remaining 3.5% household get water from other sources.
- **Sanitation:** In the upazila, 41.7% general household use sanitary latrine, 55.0% non-sanitary latrine and the remaining 3.3% have no toilet facility.
- **Access to Electricity:** All the 6 unions of the upazila have brought under the Rural Electrification Program. However, a total of 20.1% general household reported to have electricity connection in the entire upazila in 2011 as against 8.5% in 2001.

3.2.5 Population Characteristics: According to Population and Housing Census 2011, the total population of the upazila is 160063 of which 80252 are males and 79811 are females. The sex ratio of the upazila is 101 which has decreased in 2011 as against 111 in 2001.

- **Growth Rate:** The decadal population growth rate for the upazila is 3.09% and the annual compound growth rate is 0.30%. The decadal growth rates over the last half-century are shown in table 2.1.

Table 2.1: Decadal growth rate of population, 1951-2011

Decades	Growth Rate (%)
1951-1961	12.5
1961-1974	29.2
1974-1981	5.1
1981-1991	2.3
1991-2001	43.2
2001-2011	3.09

3.2.6 Literacy and Education: Information on literacy and education is furnished below:

- **Literacy:** In Chauhali Upazila, it is found that 36.5% population aged 7 years and over are literate. Literacy rates by sex of three consecutive censuses are shown in table 2.2.

Table 2.2: Literacy rate by sex, 1991-2011

Item	1991	2001	2011
Both Sex	23.1	37.2	36.5
Male	30.6	43.2	40.6
Female	15.3	30.7	32.5

Literacy rate is also shown in a Bar-Diagram in figure 2.2.

Figure 2.2: Literacy rate by sex, 1991-2011

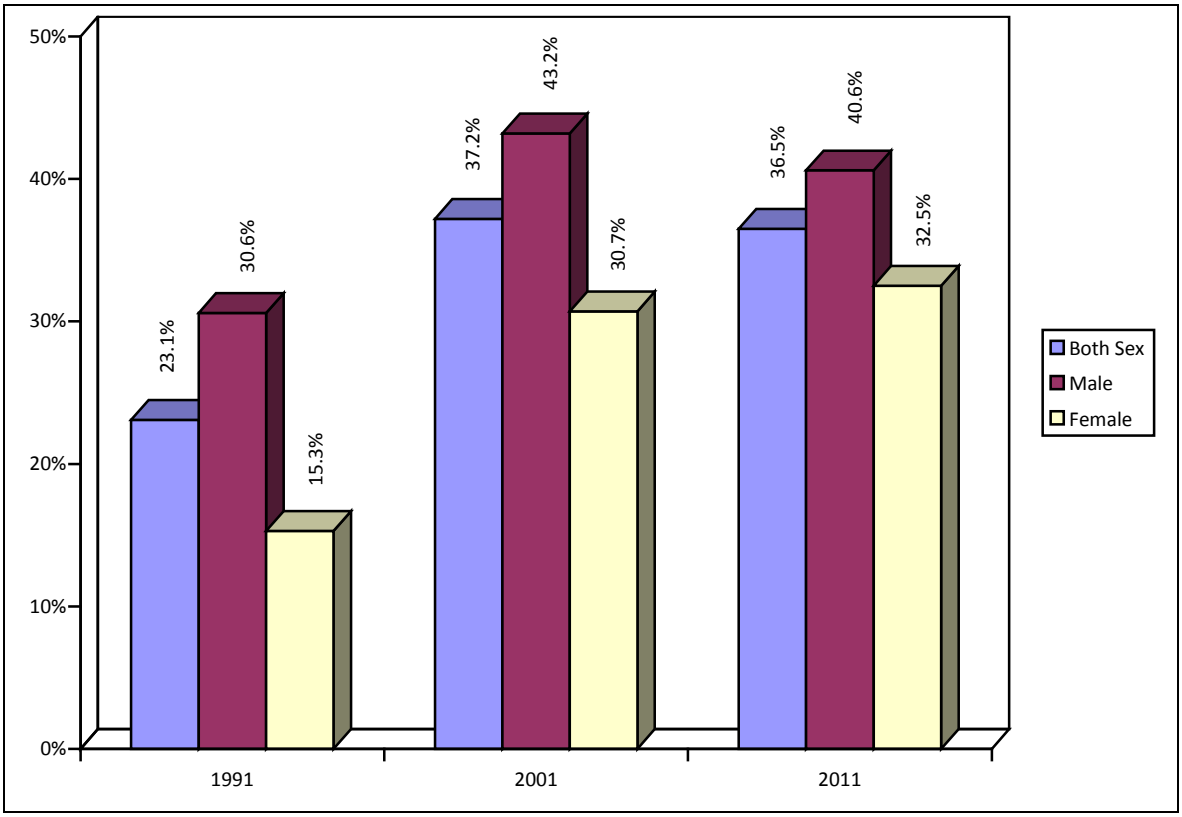

Table 1.2 shows that the literacy rate of Chauhali upazila in 2011 is 36.5% for both sex, 4.6% for male and 32.5% for female. It shows a decrease of 0.7 and 2.6 percent point for both sex and male and an increase of 1.8 percent point for female in 2011 over 2001 respectively. In the upazila, the literacy is the highest i.e. 50.4% in Sadia Chandpur Union and the lowest i.e.27.7% in Gharjan Union.

- **Education:** School attendance of boys and girls between age 3-29 years is presented b in table 2.3.

Table 2.3: School attendance rate by sex, 2011

Item	3-5 Years	6-10 Years	11-14 Years	15-19 Years	20-24 Years	25-29 Years
Both Sex	6.33	67.54	78.77	40.88	7.83	1.15
Male	6.58	67.38	75.66	46.06	14.0	1.90
Female	6.06	67.71	82.37	35.24	4.13	0.53

There exist differences in school attendance rates in different age groups which can be observed from the table1.3. The female attendance rate in the age groups 3-5, 6-10 and 11-14 years is higher than their male counterparts. On the other hand, male attendance rate in the age groups 15-19, 20-24 and 25-29 years is higher than female. The highest attendance rate 82.37% is found in the age group 11-14 years and which for female.

3.3 KAMARKHANDA UPAZILA

CENSUS RESULTS AT A GLANCE

Key Indicators	Zila		Upazila	
	2011	2001	2011	2001
Population (Enumerated)				
Both Sex	30,97,489	26,93,814	1,38,645	1,27,839
Male	15,51,368	13,97,863	68,411	65,750
Female	15,46,121	12,95,951	70,234	62,089
Urban	3,76,432	2,29,106	-	-
Other Urban	60,145	92,147	9,913	8,880
Rural	26,60,912	23,72,561	1,28,732	1,18,959
Annual growth rate	1.38	1.76	0.80	1.89
Sex Ratio				
Total	100	108	97	106
Urban	103	110	-	-
Other Urban	99	111	100	107
Rural	100	108	97	106
Household				
Total	7,14,971	5,62,708	31,961	25,939
Urban	84,287	46,953	-	-
Other Urban	14,887	19,490	2,371	1,862
Rural	6,15,797	4,96,265	29,590	24,077
Household Size (General)				
Total	4.31	4.78	4.33	4.93
Urban	4.39	4.86	-	-
Other Urban	4.01	4.69	4.16	4.78
Rural	4.31	4.78	4.34	4.80
Area sq. km.	2402.05	2497.92	90.80	91.60
Area sq. mile.	927.43	964.45	35.05	35.36
Density per sq. km.	1290	1842	1527	1396
Density per sq. mile.	3340	4771	3955	3615
Urbanization (%)	14.09	11.93	7.15	6.95
Literacy Rate (7 years and above) (%)				
Both Sex	42.1	40.6	46.2	42.6
Male	45.1	45.5	48.9	47.4
Female	39.0	35.4	43.7	37.5
School Attendance (5 to 24 years) (%)				
Both Sex	50.5	41.7	56.2	54.0
Male	53.5	45.1	60.3	57.5
Female	47.6	38.2	52.3	50.3
Population (Adjusted)				
Both Sex	32,20,814	28,18,278	1,43,940	1,33,571
Male	16,13,173	14,62,455	71,024	68,698
Female	16,07,641	13,55,823	72,916	64,873
Administrative/Geographic Unit				
Upazila/Thana	9	9	1	1
Union	82	79	4	4
Mauza	1,379	1,467	55	55
Village	2,016	2,024	93	93
Paurashava	6	4	-	-
Ward	60	42	-	-
Mahalla	160	117	-	-

Note: 1. Mauza refers to populated mauzas in 2011.
2. General refers to general household in 2011 and dwelling household in 2001.
3. Dash (-) denotes data not available due to non-existence of paurashava.

3.3.1 Background: Kamarkhanda, the smallest upazila in Sirajganj Zila in respect of both area and population, came into existence in 1909 and was upgraded to upazila in 1983. Nothing is definitely known about the origin of the upazila name. It is learnt that Hazrat Shah Kamal (R) the brother of Hazrat Shah Jalal came to this place to preach Islam and settled here. He named this area as **Kamarun Khanda.** In Arabic **Kamarun** means **Moon** and **Khanda** means **Piece**. Over the passage of time the name of the area was transformed into **Kamarkhanda.** The upazila might have derived its name from the name of the place where its headquarters is located.

3.3.2 Area and Location: The upazila occupies an area of 90.80 sq. km. It lies between 24°18' and 24°27' north latitudes and between 89°35' and 89°42' east longitudes. The upazila is bounded on the north by Sirajganj Sadar Upazila and Royganj Upazila, east by Belkuchi Upazila and Sirajganj Sadar Upazila, south by Belkuchi Upazila and west by Ullahpara Upazila.

3.3.3 Administrative/Geographic Unit: The upazila consists of 4 unions,55 populated mauzas and 93 villages. The average population of each union, mauza and village are 34661, 2581 and 1491 respectively.

3.3.4 Housing and Household Characteristics: In the upazila, there are 31961 households. Distribution of household by type shows that there are 99.87% general unit, 0.03% institutional and 10% other unit.

- **Household Size:** The average household size (General) for the upazila is 4.3 persons, for rural area the size is also 4.3 and for urban area the size is slightly lower i.e. 4.2.
- **Type of Housing Structure:** In the upazila, 1.2% general household live in pucca house,11.3% in semi-pucca house, 86.4% in kutcha house and the remaining 1.1% live in jhupri which is shown in a pie-chart in figure 3.1.

Figure 3.1: Housing structure by type, 2011

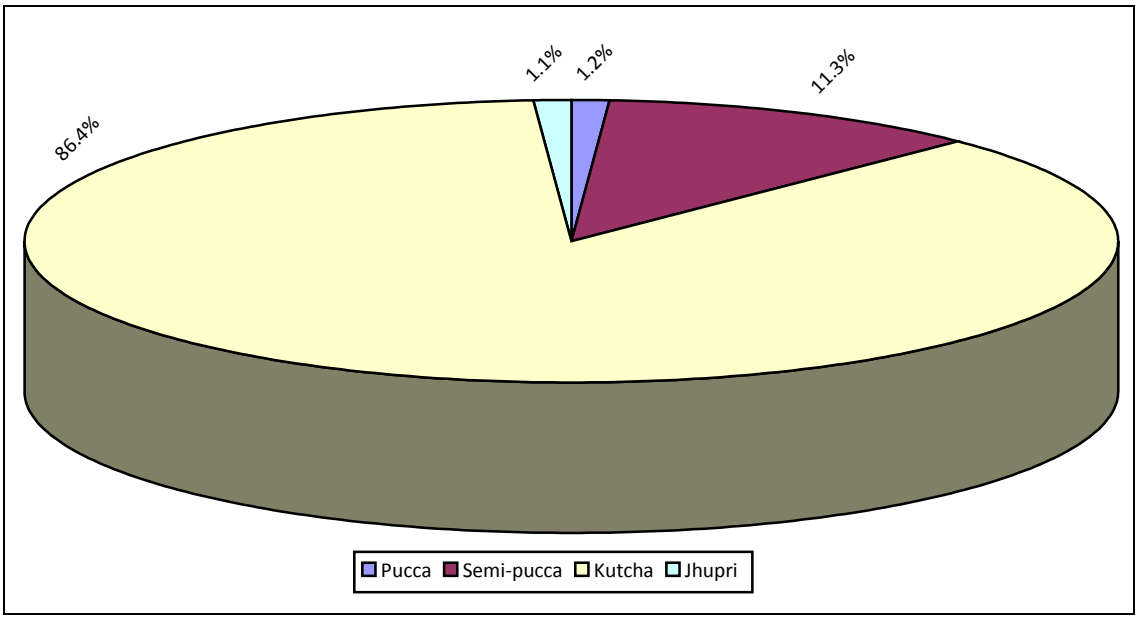

- **Source of Drinking Water:** In Kamarkhanda upazila, 97.7% general household get the facility of drinking water from tube-well, 0.8% from tap and the remaining 1.5% household get water from other sources.
- **Sanitation:** In the upazila, 74.4% general household use sanitary latrine, 22.1% non-sanitary latrine and the remaining 3.5% have no toilet facility.
- **Access to Electricity:** All the 4 unions of the upazila have brought under the Rural Electrification Program. However, a total of 56.2% general household reported to have electricity connection in the entire upazila in 2011 as against 17.3% in 2001.

3.3.5 Population Characteristics: According to Population and Housing Census 2011, the total population of the upazila is 138645 of which 68411 are males and 70234 are females. The sex ratio of the upazila is 97 which has decreased in 2011 as against 106 in 2001.

- **Growth Rate:** The decadal population growth rate for the upazila is 8.45% and the annual compound growth rate is 0.80%. The decadal growth rates over the last half-century are shown in table 3.1.

Table 3.1: Decadal growth rate of population, 1951-2011

Decades	Growth Rate (%)
1951-1961	21.8
1961-1974	37.2
1974-1981	13.2
1981-1991	23.9
1991-2001	20.6
2001-2011	8.4

3.3.6 Literacy and Education: Information on literacy and education is furnished below:

- **Literacy:** In Kamarkhanda upazila, it is found that 46.2% population aged 7 years and over are literate. Literacy rates by sex of three consecutive censuses are shown in table 3.2.

Table 3.2: Literacy rate by sex, 1991-2011

Item	1991	2001	2011
Both Sex	26.2	42.6	46.2
Male	32.7	47.4	48.9
Female	19.2	37.5	43.7

Literacy rate is in a Bar-Diagram in figure 3.2.

Figure 3.2: Literacy rate by sex, 1991-2011

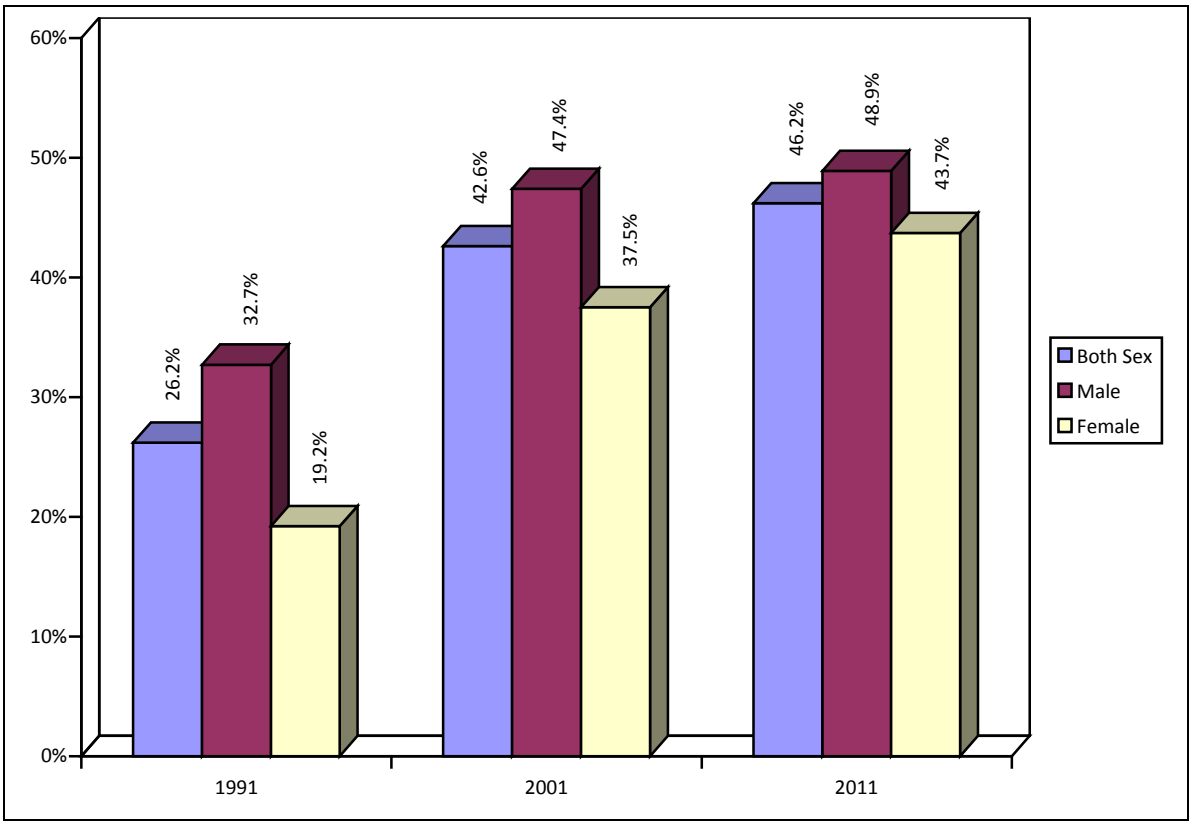

Table 3.2 shows that the literacy rate of Kamarkhanda upazila in 2011 is 46.2% for both sex, 48.9% for male and 43.7% for female. It shows an increase of 3.6, 1.5 and 6.2 percent point in 2011 over 2001 for both sex, male and female respectively. In the upazila, the literacy is the highest i.e. 49.9% in Jamtail Union and the lowest i.e. 42.7% in Jhawail Union.

- **Education:** School attendance of boys and girls between age 3-29 years is presented in table 3.3.

Table 3.3: School attendance rate by sex, 2011

Item	3-5 Years	6-10 Years	11-14 Years	15-19 Years	20-24 Years	25-29 Years
Both Sex	8.51	77.89	86.11	52.15	9.77	1.80
Male	8.88	77.77	83.96	57.42	16.76	3.05
Female	8.13	78.00	88.45	46.74	4.91	5.78

There exist differences in school attendance rates in different age groups which can be observed from the table 3.3. The female attendance rate in the age groups 6-10 and 11-14 years is higher than their male counterparts. On the other hand, male attendance rate in the age groups 3-5, 15-19, 20-24 and 25-29 years is higher than female. The highest attendance rate 88.45% is found in the age group 11-14 years and which for female.

3.4 KAZIPUR UPAZILA

CENSUS RESULTS AT A GLANCE

Key Indicators	Zila		Upazila	
	2011	2001	2011	2001
Population (Enumerated)				
Both Sex	30,97,489	26,93,814	2,74,679	2,66,950
Male	15,51,368	13,97,863	1,34,992	1,36,056
Female	15,46,121	12,95,951	1,39,687	1,30,894
Urban	3,76,432	2,29,106	12,637	13,589
Other Urban	60,145	92,147	3,903	14,246
Rural	26,60,912	23,72,561	2,58,139	2,39,115
Annual growth rate	1.38	1.76	0.28	1.29
Sex Ratio				
Total	100	108	97	104
Urban	103	110	91	101
Other Urban	99	111	98	103
Rural	100	108	97	104
Household				
Total	7,14,971	5,62,708	69,664	60,583
Urban	84,287	46,953	3,396	3,354
Other Urban	14,887	19,490	946	3,478
Rural	6,15,797	4,96,265	65,322	53,751
Household Size (General)				
Total	4.31	4.78	3.94	4.41
Urban	4.39	4.86	3.72	4.04
Other Urban	4.01	4.69	4.13	4.09
Rural	4.31	4.78	3.95	4.45
Area sq. km.	2402.05	2497.92	328.79	368.62
Area sq. mile.	927.43	964.45	126.94	142.32
Density per sq. km.	1290	1842	835	724
Density per sq. mile.	3340	4771	2164	1876
Urbanization (%)	14.09	11.93	6.02	10.43
Literacy Rate (7 years and above) (%)				
Both Sex	42.1	40.6	37.5	38.3
Male	45.1	45.5	40.7	42.5
Female	39.0	35.4	34.4	33.9
School Attendance (5 to 24 years) (%)				
Both Sex	50.5	41.7	55.3	40.6
Male	53.5	45.1	60.9	44.7
Female	47.6	38.2	49.9	36.5
Population (Adjusted)				
Both Sex	32,20,814	28,18,278	2,85,309	2,79,127
Male	16,13,173	14,62,455	1,40,213	1,42,261
Female	16,07,641	13,55,823	1,45,096	1,36,866
Administrative/Geographic Unit				
Upazila/Thana	9	9	1	1
Union	82	79	12	11
Mauza	1,379	1,467	112	114
Village	2,016	2,024	172	154
Paurashava	6	4	1	1
Ward	60	42	9	9
Mahalla	160	117	11	9

Note: 1. Mauza refers to populated mauzas in 2011.
2. General refers to general household in 2011 and dwelling household in 2001.
3. Urban population decreased in 2011 due to exclusion of Growth Centers and some Other Uurban Areas

3.4.1 Background: Kazipur came into existence as a thana in 1920 and was upgraded to upazila in 1984. Nothing is definitely known about the origin of the upazila name. It is said that there was a **Kazi Office** (Office of Marriage Registrar) at the present place of the upazila headquarters in consequence of which the place became known as **Kazipur.** It is believed that the upazila might have derived its name from the name of the place where its headquarters is located .

3.4.2 Area and Location: The upazila occupies an area of 328.79 sq. km. It lies between 24°33' and 24°47' north latitudes and between 89°33' and 89°33' east longitudes. The upazila is bounded on the north by Sariakandi Upazila and Dhunat Upazila of Bogra Zila, east by Sarishabari Upazila of Jamalpur Zila, south by Sirajganj Sadar Upazila and west by Dhunat Upazila of Bogra Zila.

3.4.3 Administrative/Geographic Unit: The upazila consists of 1 paurashava, 9 wards, 11 mahallas, 12 unions, 112 populated mauzas and 172 villages. The average size of population of each ward and mahalla are 1404 and 1149 respectively. On the other hand, the average size of population of each union, mauza and village is 21837, 2340 and 1523 respectively.

3.4.4 Housing and Household Characteristics: In the upazila, there are 69664 households. Distribution of household by type shows that there are 99.86% general unit, 0.02% institutional and 0.12% other unit.

- **Household Size:** The average household size (General) for the upazila is 3.9 persons, for rural area the size is also 3.9 and for urban area the size is slightly lower i.e. 3.7.
- **Type of Housing Structure:** In the upazila, 0.06% general household live in pucca house, 4.1% in semi-pucca house, 94.8% in kutcha house and the remaining 0.05% live in jhupri which is shown in a pie-chart in figure 4.1.

Figure 4.1: Housing structure by type, 2011

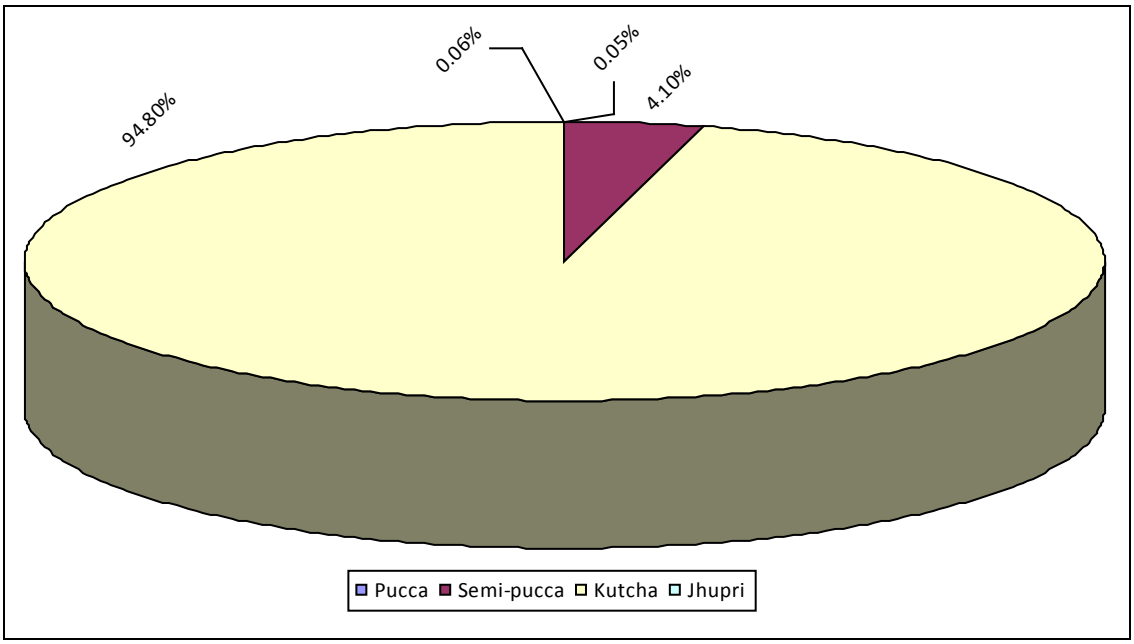

- **Source of Drinking Water:** In Kazipur Upazila, 97.0% general household get the facility of drinking water from tube-well, 0.4% from tap and the remaining 2.6% household get water from other sources.
- **Sanitation:** In the upazila, 83.4% general household use sanitary latrine, 15.6% non-sanitary latrine and the remaining 1.0% have no toilet facility.
- **Access to Electricity:** All the12 unions of the upazila have brought under the Rural Electrification Program. However, a total of 28.2% general household reported to have electricity connection in the entire upazila in 2011 as against 10.5% in 2001.

3.4.5 Population Characteristics: According to Population and Housing Census 2011, the total population of the upazila is 274679 of which 134992 are males and 139687 are females. The sex ratio of the upazila is 97 which has decreased in 2011 as against 104 in 2001.

- **Growth Rate:** The decadal population growth rate for the upazila is 2.89% and the annual compound growth rate is 2.8%. The decadal growth rates over the last half-century are shown in table 4.1.

Table 4.1: Decadal growth rate of population, 1951-2011

Decades	Growth Rate (%)
1951-1961	18.5
1961-1974	35.4
1974-1981	19.9
1981-1991	9.8
1991-2001	13.7
2001-2011	2.9

3.4.6 Literacy and Education: Information on literacy and education is furnished below:

- **Literacy:** In Kazipur Upazila, it is found that 37.5% population aged 7 years and over are literate. Literacy rates by sex of three consecutive censuses are shown in table 4.2.

Table 4.2: Literacy rate by sex, 1991-2011

Item	1991	2001	2011
Both Sex	20.5	38.3	37.5
Male	26.3	42.5	40.7
Female	14.5	33.9	34.4

Literacy rate is also shown in a Bar-Diagram in figure 4.2.

Figure 4.2: Literacy rate by sex, 1991-2011

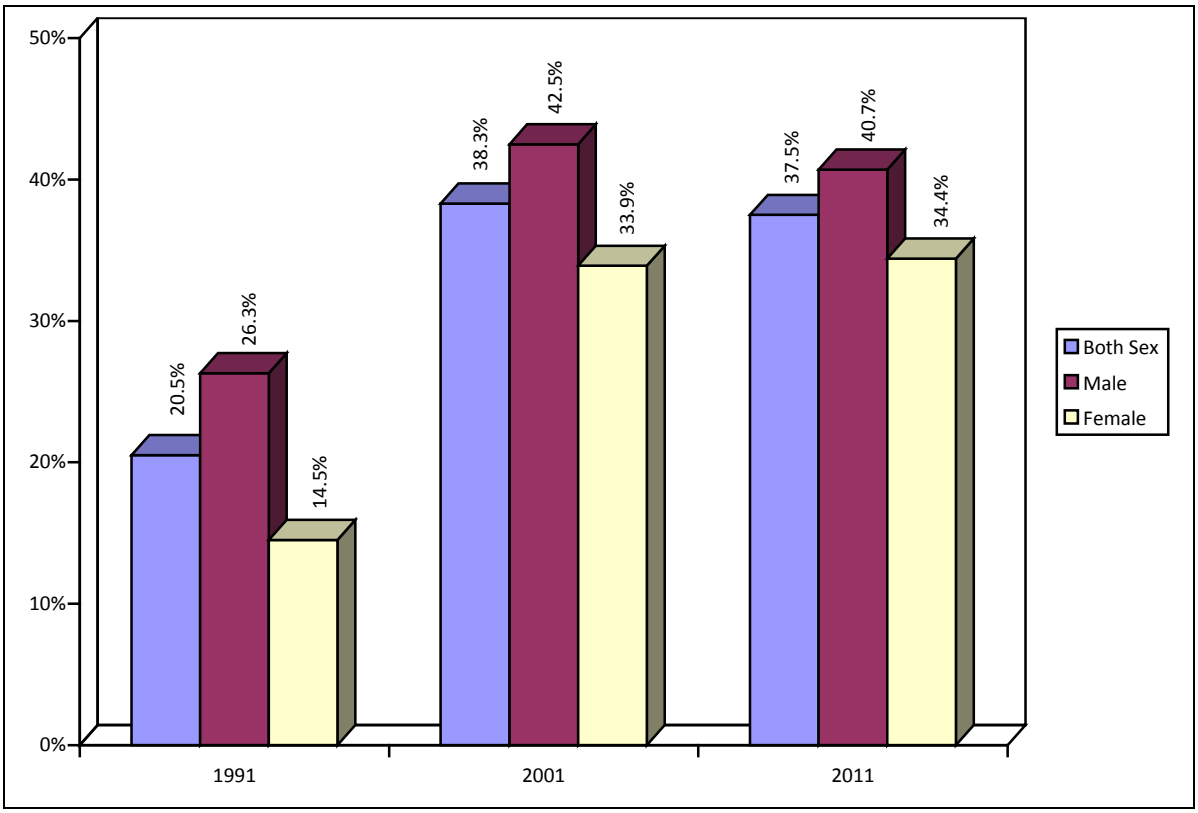

Table 4.2 shows that the literacy rate of Kazipur Upazila in 2011 is 37.5% for both sex, 40.7% for male and 34.4% for female. It shows a decrease of 0.8 and 1.8 percent point for both sex and male and an increase of 0.9 percent point for female in 2011 over 2001 respectively. In the upazila, the literacy is the highest i.e. 65.4% in Gandhail Union and the lowest i.e. 23.2% in Khas Rajbari Union.

- **Education:** School attendance of boys and girls between age 3-29 years is presented in table 4.3

Table 4.3: School attendance rate by sex, 2011

Item	3-5 Years	6-10 Years	11-14 Years	15-19 Years	20-24 Years	25-29 Years
Both Sex	11.42	75.13	85.09	47.43	9.66	2.01
Male	11.63	75.42	83.61	57.51	16.92	3.38
Female	12.01	74.88	89.64	38.09	5.34	0.96

There exist differences in school attendance rates in different age groups which can be observed from the table 4.3. The female attendance rate in the age groups 3-5, and 11-14 years is higher than their male counterpart. On the other hand, male attendance rate in the age groups 3-5, 15-19, 20-24 and 25-29 years is higher than female. The highest attendance rate 89.64% is found in the age group 11-14 years and which for female.

3.5 ROYGANJ UPAZILA

CENSUS RESULTS AT A GLANCE

Key Indicators	Zila		Upazila	
	2011	2001	2011	2001
Population (Enumerated)				
Both Sex	30,97,489	26,93,814	3,17,666	2,67,522
Male	15,51,368	13,97,863	1,58,604	1,37,574
Female	15,46,121	12,95,951	1,59,062	1,29,948
Urban	3,76,432	2,29,106	17,318	-
Other Urban	60,145	92,147	1,572	6,762
Rural	26,60,912	23,72,561	2,98,776	2,60,760
Annual growth rate	1.38	1.76	1.71	1.75
Sex Ratio				
Total	100	108	100	106
Urban	103	110	100	-
Other Urban	99	111	98	104
Rural	100	108	100	106
Household				
Total	7,14,971	5,62,708	77,198	58,480
Urban	84,287	46,953	4,354	-
Other Urban	14,887	19,490	448	1,454
Rural	6,15,797	4,96,265	72,396	57,026
Household Size (General)				
Total	4.31	4.78	4.10	4.57
Urban	4.39	4.86	3.97	-
Other Urban	4.01	4.69	3.51	4.66
Rural	4.31	4.78	4.11	4.57
Area sq. km.	2402.05	2497.92	259.74	267.83
Area sq. mile.	927.43	964.45	100.28	103.41
Density per sq. km.	1290	1842	1223	999
Density per sq. mile.	3340	4771	3168	2587
Urbanization (%)	14.09	11.93	5.95	2.53
Literacy Rate (7 years and above) (%)				
Both Sex	42.1	40.6	38.1	35.6
Male	45.1	45.5	41.1	40.6
Female	39.0	35.4	35.2	30.3
School Attendance (5 to 24 years) (%)				
Both Sex	50.5	41.7	49.4	41.1
Male	53.5	45.1	52.5	44.8
Female	47.6	38.2	46.4	37.3
Population (Adjusted)				
Both Sex	32,20,814	28,18,278	3,29,991	2,79,613
Male	16,13,173	14,62,455	1,64,758	1,43,792
Female	16,07,641	13,55,823	1,65,233	1,35,821
Administrative/Geographic Unit				
Upazila/Thana	9	9	1	1
Union	82	79	9	9
Mauza	1,379	1,467	191	193
Village	2,016	2,024	267	270
Paurashava	6	4	1	-
Ward	60	42	9	-
Mahalla	160	117	29	-

Note: 1. Mauza refers to populated mauzas in 2011.
2. General refers to general household in 2011 and dwelling household in 2001.
3. Dash (-) denotes data not available due to non-existence of paurashava.

3.5.1 Background: Royganj came into existence as a thana in 1937 and was upgraded to upazila in 1984. Nothing is definitely known about the origin of the upazila name. It is learnt that in the past there lived a Zamindar of **Roy** family. He established a trading center meaning **Ganj** in the present place of the upazila headquarters which became known as Royganj. It is believed that the upazila might have been named after the name of the place where its headquarters is located.

3.5.2 Area and Location: The upazila occupies an area of 259.74 sq. km. It lies between 24°25' and 24°34' north latitudes and between 89°24' and 89°37' east longitudes. The upazila is bounded on the north by Sherpur Upazila and Dhunat Upazila of Bogra Zila, east by Sirajganj Sadar Upazila and Kamarkhanda Upazila, south by Ullahpara Upazila and Kamarkhanda Upazila and west by Tarash Upazila.

3.5.3 Administrative/Geographic Unit: The upazila consists of 1 paurashava, 9 wards, 29 mahallas, 9 unions, 191 populated mauzas and 267 villages. The average size of population of each ward and mahalla are 1924 and 597 respectively. On the other hand, the average size of population of each union, mauza and village is 33372, 1573 and 1125 respectively.

3.5.4 Housing and Household Characteristics: In the upazila, there are 77198 households. Distribution of household by type shows that there are 99.88% general unit, 0.05% institutional and 0.07% other unit.

- **Household Size:** The average household size (General) for the upazila is 4.1 persons, for rural area the size is also 4.1 and for urban area the size is slightly lower i.e.4.0. .
- **Type of Housing Structure:** In the upazila, 1.3% general household live in pucca house, 7.7% in semi-pucca house, 90.2% in kutcha house and the remaining 0.8% live in jhupri which is shown in a pie-chart in figure 5.1.

Figure 5.1: Housing structure by type, 2011

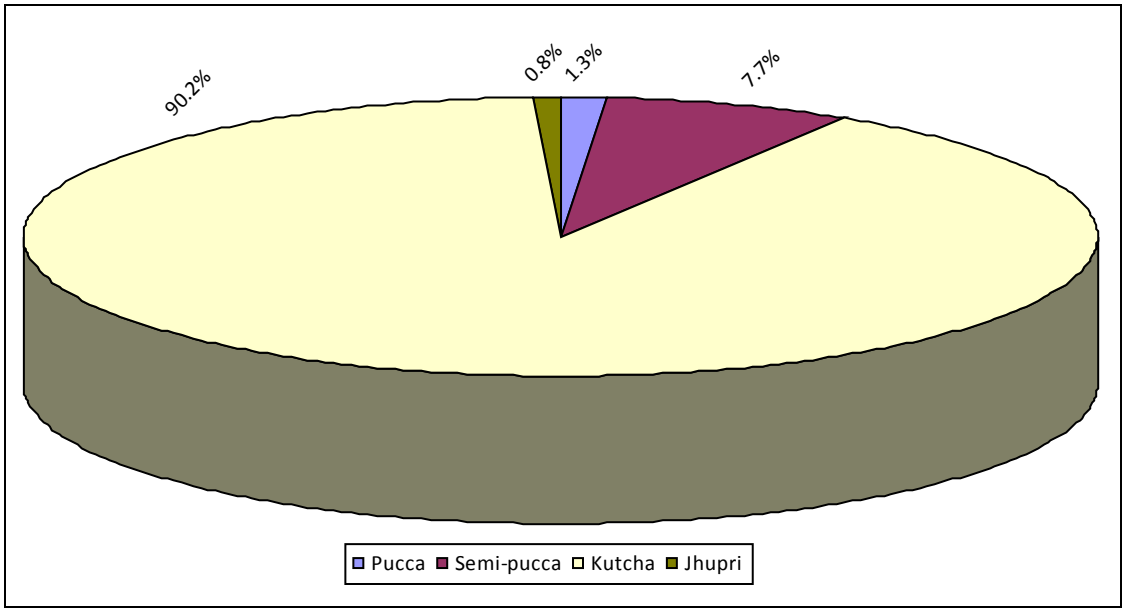

- **Source of Drinking Water:** In Royganj Upazila, 95.4% general household get the facility of drinking water from tube-well, 0.7% from tap and the remaining 3.9% household get water from other sources.
- **Sanitation:** In the upazila, 61.8% general household use sanitary latrine, 28.8% non-sanitary latrine and the remaining 9.4% have no toilet facility.
- **Access to Electricity:** All the 9 unions of the upazila have brought under the Rural Electrification Program. However, a total of 33.6% general household reported to have electricity connection in the entire upazila in 2011 as against 17.0% in 2001.

3.5.5 Population Characteristics: According to Population and Housing Census 2011, the total population of the upazila is 317666 of which 158604 are males and 159062 are females. The sex ratio of the upazila is 100 which has decreased in 2011 as against 106 in 2001.

- **Growth Rate:** The decadal population growth rate for the upazila is 18.74% and the annual compound growth rate is 1.71. The decadal growth rates over the last half-century are shown in table 5.1.

Table 5.1: Decadal growth rate of population, 1951-2011

Decades	Growth Rate (%)
1951-1961	23.9
1961-1974	46.9
1974-1981	17.7
1981-1991	24.1
1991-2001	18.9
2001-2011	18.7

3.5.6 Literacy and Education: Information on literacy and education is furnished below:

- **Literacy:** In Royganj Upazila, it is found that 38.1% population aged 7 years and over are literate. Literacy rates by sex of three consecutive censuses are shown in table 5.2.

Table 5.2: Literacy rate by sex, 1991-2011

Item	1991	2001	2011
Both Sex	21.8	35.6	38.1
Male	28.2	40.6	41.1
Female	15.1	30.3	35.2

Literacy rate is also shown in a Bar-Diagram in figure 5.2.

Figure 5.2: Literacy rate by sex, 1991-2011

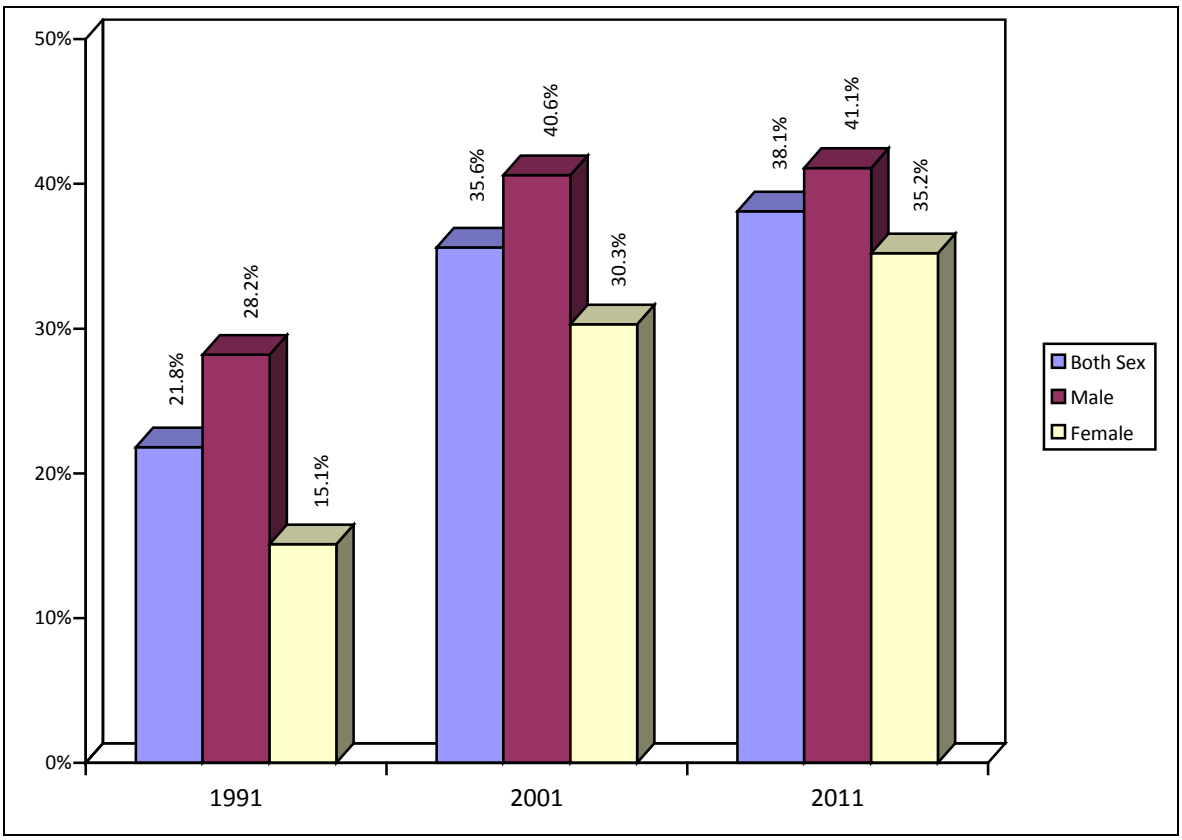

Table 5.2 shows that the literacy rate of Royganj Upazila in 2011 is 38.1% for both sex, 41.1% for male and 35.2% for female. It shows an increase of 2.5, 0.5 and 4.9 percent point in 2011 over 2001 for both sex, male and female respectively. In the upazila, the literacy is the highest i.e.80.4% in Ward No. 03 of Royganj Paurashava and the lowest i.e.31.3% in Brahmagachha Union.

- **Education:** School attendance of boys and girls between age 3-29 years is presented in table 5.3.

Table 5.3: School attendance rate by sex, 2011

Item	3-5 Years	6-10 Years	11-14 Years	15-19 Years	20-24 Years	25-29 Years
Both Sex	6.33	72.43	79.82	40.39	6.97	1.30
Male	6.37	71.67	76.00	44.58	12.39	2.20
Female	6.28	73.25	84.16	35.84	3.00	0.54

There exist differences in school attendance rates in different age groups which can be observed from the table 5.3. The female attendance rate in the age groups 6-10 and 11-14 years is higher than their male counterpart. On the other hand, male attendance rate in the age groups 3-5, 15-19, 20-24 and 25-29 years is higher than female. The highest attendance rate 84.16% is found in the age group 11-14 years and which for female.

3.6 SHAHJADPUR UPAZILA

CENSUS RESULTS AT A GLANCE

Key Indicators	Zila		Upazila	
	2011	2001	2011	2001
Population (Enumerated)				
Both Sex	30,97,489	26,93,814	5,61,076	4,72,505
Male	15,51,368	13,97,863	2,83,330	2,47,019
Female	15,46,121	12,95,951	2,77,746	2,25,486
Urban	3,76,432	2,29,106	64,507	50,698
Other Urban	60,145	92,147	6,860	7,293
Rural	26,60,912	23,72,561	4,89,709	4,14,514
Annual growth rate	1.38	1.76	1.71	1.17
Sex Ratio				
Total	100	108	102	110
Urban	103	110	104	113
Other Urban	99	111	90	107
Rural	100	108	102	109
Household				
Total	7,14,971	5,62,708	1,23,576	95,194
Urban	84,287	46,953	14,226	9,760
Other Urban	14,887	19,490	1,637	1,568
Rural	6,15,797	4,96,265	1,07,713	83,866
Household Size (General)				
Total	4.31	4.78	4.53	4.96
Urban	4.39	4.86	4.49	5.17
Other Urban	4.01	4.69	4.19	4.65
Rural	4.31	4.78	4.54	4.94
Area sq. km.	2402.05	2497.92	324.15	324.48
Area sq. mile.	927.43	964.45	125.15	125.28
Density per sq. km.	1290	1842	1731	1456
Density per sq. mile.	3340	4771	4483	3771
Urbanization (%)	14.09	11.93	12.72	12.27
Literacy Rate (7 years and above) (%)				
Both Sex	42.1	40.6	38.4	37.0
Male	45.1	45.5	41.6	42.4
Female	39.0	35.4	35.1	31.1
School Attendance (5 to 24 years) (%)				
Both Sex	50.5	41.7	46.3	40.2
Male	53.5	45.1	48.7	43.8
Female	47.6	38.2	43.9	36.5
Population (Adjusted)				
Both Sex	32,20,814	28,18,278	5,83,350	4,94,542
Male	16,13,173	14,62,455	2,94,582	2,58,545
Female	16,07,641	13,55,823	2,88,768	2,35,997
Administrative/Geographic Unit				
Upazila/Thana	9	9	1	1
Union	82	79	13	13
Mauza	1,379	1,467	172	187
Village	2,016	2,024	291	296
Paurashava	6	4	1	1
Ward	60	42	9	9
Mahalla	160	117	31	31

Note: 1. Mauza refers to populated mauzas in 2011.
2. General refers to general household in 2011 and dwelling household in 2001.

3.6.1 Background: Shahjadpur, the largest upazila of Sirajganj Zila in respect of both area and population, came into existence as a thana in 1845 and upgraded to upazila in 1982. According to the Zila gazetteers Hazrat Shah Mokdum Shah Daulah, a **Shahjada** (meaning prince) of the king of Yemen came to the place along with a few followers to preach Islam and settled here. He was buried here after death. He was a great pious man and religious leader during that time. It is generally believed that the upazila might have been named Shahjadpur after the name of that prince.

3.6.2 Area and Location: The upazila occupies an area of 324.15 sq. km. It lies between 24°04' and 24°25' north latitudes and between 89°31' and 89°31' east longitudes. The upazila is bounded on the north by Ullahpara Upazila and Belkuchi Upazila, east by Nagarpur upazila of Tangail Zila and Chowhali Upazila, south by Bera Upazila of Pabna Zila and Daulatpur Upazila of Manikganj Zila and west by Faridpur Upazila and Santhia Upazila of Pabna Zila.

3.6.3 Administrative/Geographic Unit: The upazila consists of 1 paurashava, 9 wards, 31 mahallas, 13 unions, 172 populated mauzas and 291 villages. The average size of population of each ward and mahalla are 7167 and 2081 respectively. On the other hand, the average size of population of each union, mauza and village is 38198, 2887 and 1706 respectively.

3.6.4 Housing and Household Characteristics: In the upazila, there are 123576 households. Distribution of household by type shows that there are 99.68% general unit, 0.03% institutional and 0.29% other unit.

- **Household Size:** The average household size (General) for the upazila is 4.5 persons, for both rural and urban area the size is also same i.e. 4.5.
- **Type of Housing Structure:** In the upazila, 2.6% general household live in pucca house, 8.3% in semi-pucca house, 87.0% in kutcha house and the remaining 2.1% live in jhupri which is shown in a pie-chart in figure 6.1.

Figure 6.1: Housing structure by type, 2011

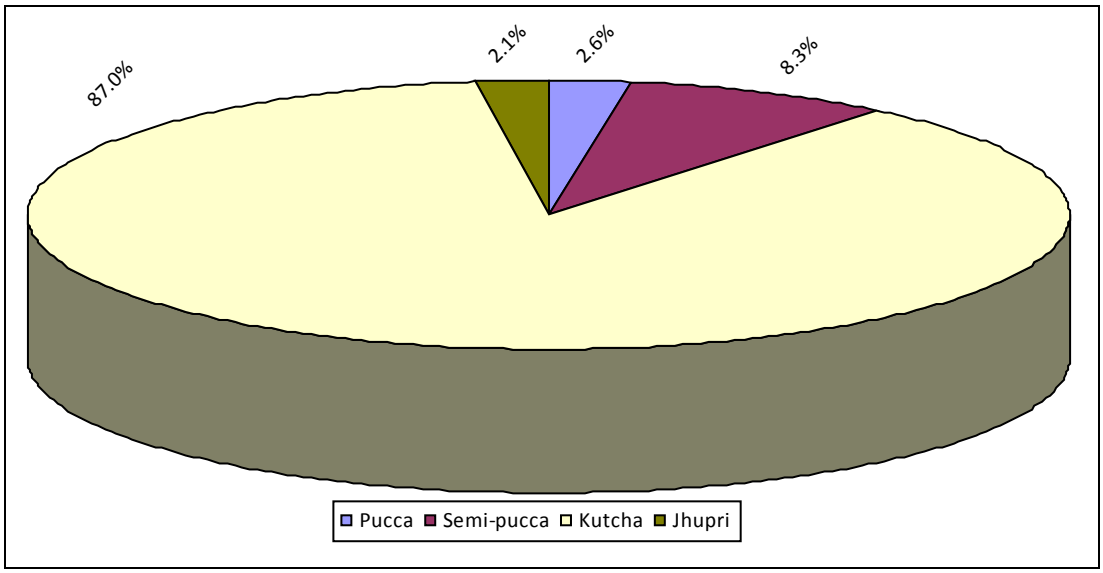

- **Source of Drinking Water:** In Shahjadpur Upazila, 95.4% general household get the facility of drinking water from tube-well, 1.0% from tap and the remaining 3.5% household get water from other sources.
- **Sanitation:** In the upazila, 45.9% general household use sanitary latrine, 51.5% non-sanitary latrine and the remaining 2.6% have no toilet facility.
- **Access to Electricity:** All the 13 unions of the upazila have brought under the Rural Electrification Program. However, a total of 53.8% general household reported to have electricity connection in the entire upazila in 2011 as against 30.3% in 2001.

3.6.5 Population Characteristics: According to Population and Housing Census 2011, the total population of the upazila is 561076 of which 283330 are males and 277746 are females. The sex ratio of the upazila is 102 which has decreased in 2011 as against 110 in 2001.

- **Growth Rate:** The decadal population growth rate for the upazila is 18.74% and the annual compound growth rate is 1.71%. The decadal growth rates over the last half-century are shown in table 6.1.

Table 6.1: Decadal growth rate of population, 1951-2011

Decades	Growth Rate (%)
1951-1961	5.8
1961-1974	37.7
1974-1981	22.6
1981-1991	23.0
1991-2001	12.4
2001-2011	18.7

3.6.6 Literacy and Education: Information on literacy and education is furnished below:

- **Literacy:** In Shahjadpur Upazila, it is found that 38.4% population aged 7 years and over are literate. Literacy rates by sex of three consecutive censuses are shown in table 6.2.

- **Table 6.2: Literacy rate by sex, 1991-2011**

Item	1991	2001	2011
Both Sex	24.8	37.0	38.4
Male	31.2	42.4	41.6
Female	17.8	31.1	35.1

Literacy rate is also shown in a Bar-Diagram in figure 6.2.

Figure 6.2: Literacy rate by sex, 1991-2011

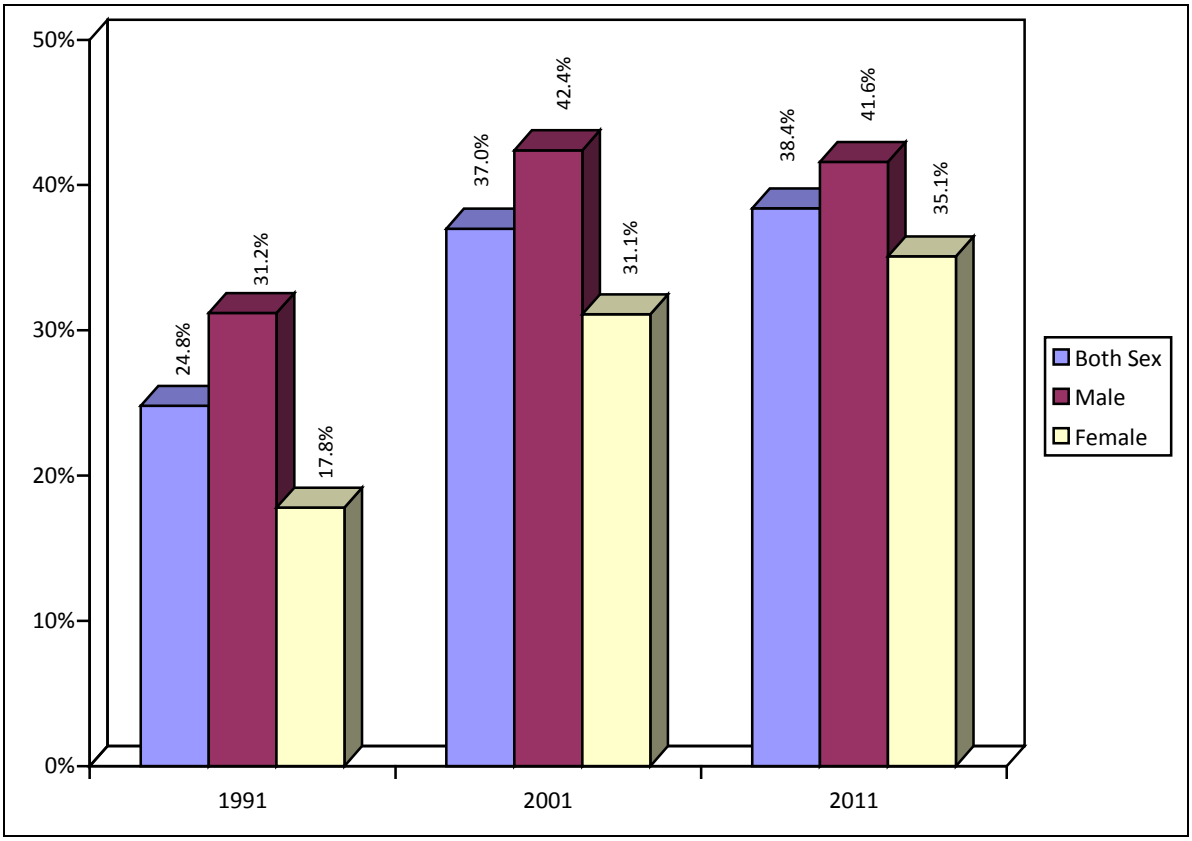

Table 6.2 shows that the literacy rate of Shahjadpur Upazila in 2011 is 38.4% for both sex, 41.6% for male and 35.1% for female. It shows an increase of 1.4 and 4.0 percent point for both sex and female and a decrease of 0.8 percent point for male in 2011 over 2001. In the upazila, the literacy is the highest i.e,78.8% in Ward No. 03 of Shahjadpur Paurashava and the lowest i.e,15.1% in Sonatani Union.

- **Education:** School attendance of boys and girls between age 3-29 years is presented in table 6.3.

- **Table 6.3: School attendance rate by sex, 2011**

Item	3-5 Years	6-10 Years	11-14 Years	15-19 Years	20-24 Years	25-29 Years
Both Sex	6.58	69.19	75.03	36.33	6.19	1.16
Male	6.70	68.91	71.83	39.95	9.94	1.83
Female	6.46	69.48	78.62	32.42	3.39	0.55

There exist differences in school attendance rates in different age groups which can be observed from the table 6.3. The female attendance rate in the age groups 6-10 and 11-14 years is higher than their male counterpart. On the other hand, male attendance rate in the age groups 3-5, 15-19, 20-24 and 25-29 years is higher than female. The highest attendance rate 78.62% is found in the age group 11-14 years and which for female.

3.7 SIRAJGANJ SADAR UPAZILA
CENSUS RESULTS AT A GLANCE

Key Indicators	Zila		Upazila	
	2011	2001	2011	2001
Population (Enumerated)				
Both Sex	30,97,489	26,93,814	5,55,155	4,84,170
Male	15,51,368	13,97,863	2,79,113	2,53,050
Female	15,46,121	12,95,951	2,76,042	2,31,120
Urban	3,76,432	2,29,106	1,58,913	1,28,144
Other Urban	60,145	92,147	8,287	7,007
Rural	26,60,912	23,72,561	3,87,955	3,49,019
Annual growth rate	1.38	1.76	1.36	2.21
Sex Ratio				
Total	100	108	101	109
Urban	103	110	102	109
Other Urban	99	111	105	113
Rural	100	108	101	109
Household				
Total	7,14,971	5,62,708	1,25,485	99,769
Urban	84,287	46,953	35,556	26,525
Other Urban	14,887	19,490	1,886	1,423
Rural	6,15,797	4,96,265	88,043	71,821
Household Size (General)				
Total	4.31	4.78	4.38	4.85
Urban	4.39	4.86	4.37	4.81
Other Urban	4.01	4.69	4.38	4.84
Rural	4.31	4.78	4.39	4.86
Area sq. km.	2402.05	2497.92	320.15	325.78
Area sq. mile.	927.43	964.45	123.61	125.78
Density per sq. km.	1290	1842	1734	1486
Density per sq. mile.	3340	4771	4491	3849
Urbanization (%)	14.09	11.93	30.12	27.91
Literacy Rate (7 years and above) (%)				
Both Sex	42.1	40.6	48.0	47.4
Male	45.1	45.5	50.1	51.0
Female	39.0	35.4	45.8	43.6
School Attendance (5 to 24 years) (%)				
Both Sex	50.5	41.7	54.3	41.6
Male	53.5	45.1	57.0	44.2
Female	47.6	38.2	51.7	38.9
Population (Adjusted)				
Both Sex	32,20,814	28,18,278	5,78,583	5,07,722
Male	16,13,173	14,62,455	2,90,897	2,65,355
Female	16,07,641	13,55,823	2,87,686	2,42,367
Administrative/Geographic Unit				
Upazila/Thana	9	9	1	1
Union	82	79	10	10
Mauza	1,379	1,467	203	217
Village	2,016	2,024	294	299
Paurashava	6	4	1	1
Ward	60	42	15	15
Mahalla	160	117	50	52

Note: 1. Mauza refers to populated mauzas in 2011.
2. General refers to general household in 2011 and dwelling household in 2001.

3.7.1 Background: Sirajganj Sadar, the second largest upazila of Sirajganj Zila in respect of population, came into existence as a thana in 1772 and was upgraded to upazila in 1984. Nothing is definitely known about the origin of the upazila name. During the reign of Nawab Alivardi Khan, Sirajganj became the commercial centre of Bengal. He flourished this commercial centre further for steady supply of papers to different parts of the country by transferring a group of highly skilled people in making hand-made papers (generally known as Tulat Kagas) from central Asia to this place. Their descendants are still in Kalia and Kandpara mauzas adjacent to Sirajganj town. He also named this place as **Sirajganj** after the name of his beloved grandson **Sirajuddowla,** the last independent Nawab of Bengal.

3.7.2 Area and Location: The upazila occupies an area of 320.15 sq. km. It lies between 24°22' and 24°37' north latitudes and between 89°36' and 89°47' east longitudes. The upazila is bounded on the north by Kazipur Upazila, east by Bhuapur Upazila and Kalihati Upazila of Tangail Zila and Sharishabari Upazila of Jamalpur Zila, south by Kamarkhanda Upazila and Belkuchi Upazila and west by Dhunat Upazila of Bogra Zila and Royganj Upazila.

3.7.3 Administrative/Geographic Unit: The upazila consists of 1 paurashava, 15 wards, 50 mahallas, 10 unions, 203 populated mauzas and 294 villages. The average size of population of each ward and mahalla are 10594 and 3178 respectively. On the other hand, the average size of population of each union, mauza and village is 39624, 1952 and 4215 respectively.

3.7.4 Housing and Household Characteristics: In the upazila, there are 125485 households. Distribution of household by type shows that there are 99.50% general unit, 0.08% institutional and 0.42% other unit.

- **Household Size:** The average household size (General) for the upazila is 4.4 persons, for both rural and urban area the size is also 4.4.
- **Type of Housing Structure:** In the upazila, 4.1% general household live in pucca house, 14.0% in semi-pucca house, 80.9% in kutcha house and the remaining 1.0% live in jhupri which is shown in a pie-chart in figure 7.1.

Figure 7.1: Housing structure by type, 2011

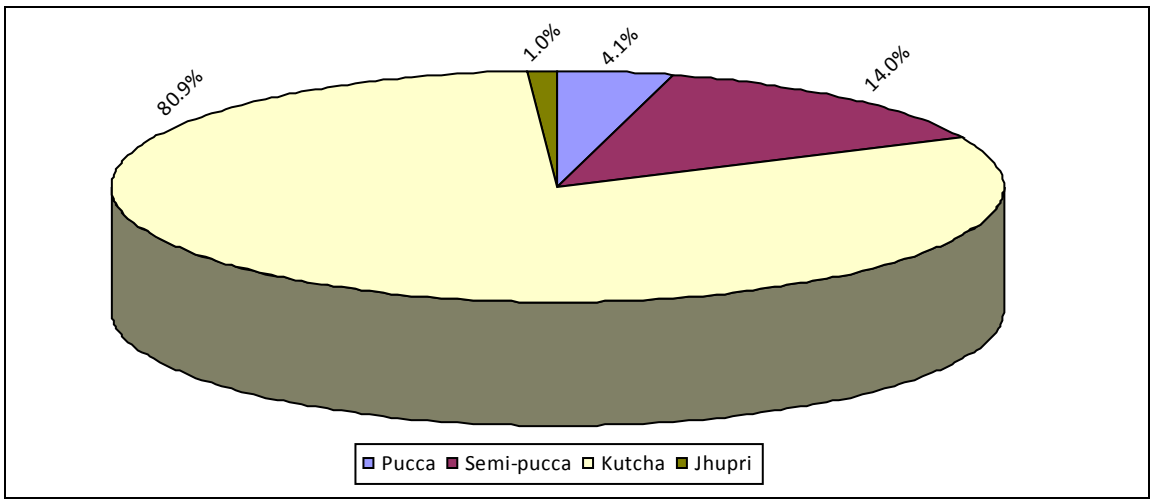

- **Source of Drinking Water:** In Sirajganj Sadar Upazila, 93.9% general household get the facility of drinking water from tube-well, 4.8% from tap and the remaining 2.1% household get water from other sources.
- **Sanitation:** In the upazila, 62.3% general household use sanitary latrine, 32.9% non-sanitary latrine and the remaining 4.9% have no toilet facility.
- **Access to Electricity:** All the 10 unions of the upazila have brought under the Rural Electrification Program. However, a total of 65.9% general household reported to have electricity connection in the entire upazila in 2011 as against 28.8% in 2001.

3.7.5 Population Characteristics: According to Population and Housing Census 2011, the total population of the upazila is 555155 of which 279113 are males and 276042 are females. The sex ratio of the upazila is 101 which has decreased in 2011 as against 109 in 2001.

- **Growth Rate:** The decadal population growth rate for the upazila is 14.66% and the annual compound growth rate is 1.36%. The decadal growth rates over the last half-century are shown in table 7.1.

Table7.1: Decadal growth rate of population, 1951-2011

Decades	Growth Rate (%)
1951-1961	24.7
1961-1974	35.7
1974-1981	24.4
1981-1991	14.4
1991-2001	24.4
2001-2011	14.7

3.7.6 Literacy and Education: Information on literacy and education is furnished below:

- **Literacy:** In Sirajganj Sadar Upazila, it is found that 48.0% population aged 7 years and over are literate. Literacy rates by sex of three consecutive censuses are shown in table 7.2.

Table 7.2: Literacy rate by sex, 1991-2011

Item	1991	2001	2011
Both Sex	29.8	47.4	48.0
Male	35.6	51.0	50.1
Female	23.5	43.6	45.8

Literacy rate is also shown in a Bar-Diagram in figure 7.2.

Figure 7.2: Literacy rate by sex, 1991-2011

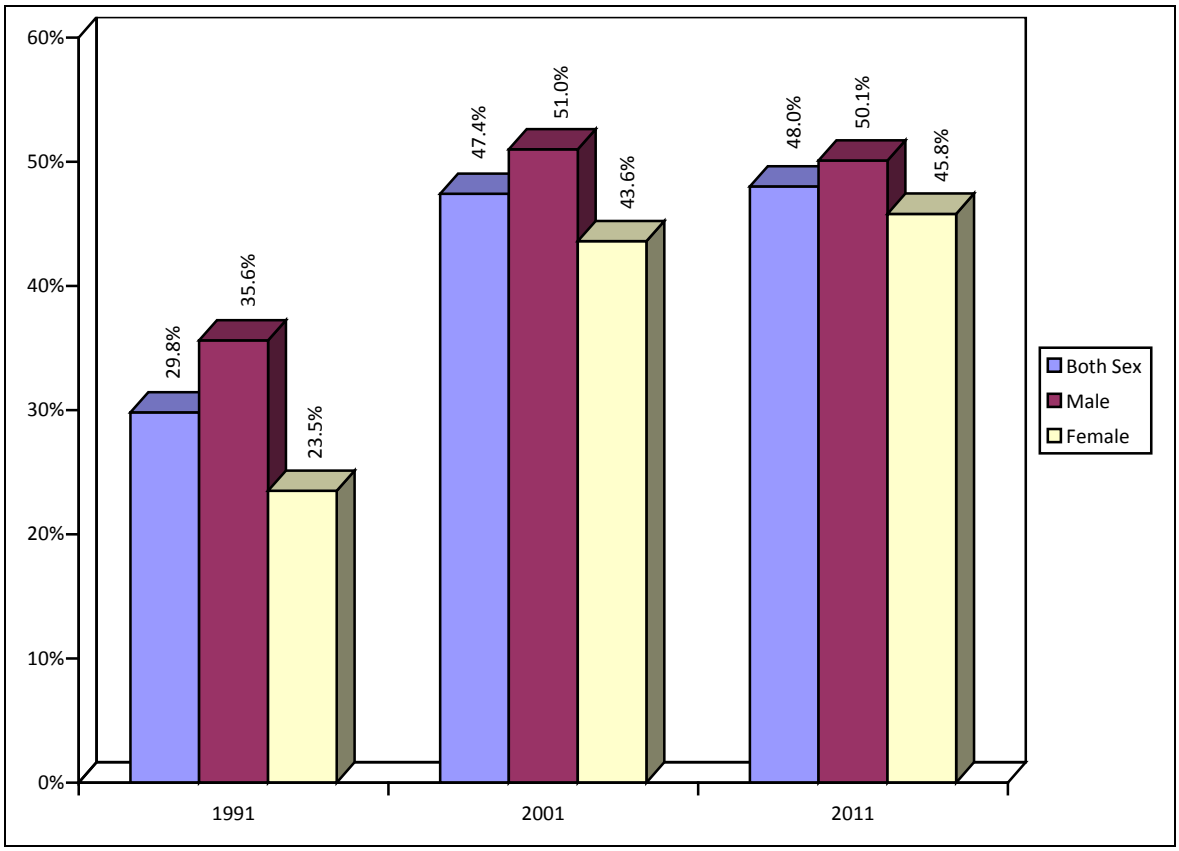

Table 7.2 shows that the literacy rate of Sirajganj Sadar Upazila in 2011 is 48.0% for both sex, 50.1% for male and 45.8% for female. It shows an increase of 0.6, 0.1 and 2.2 percent point for both sex, male and female in 2011 over 2001 respectively. In the upazila, the literacy is the highest i.e. 90.1% in Ward No. 03 of Sirajganj Paurashava and the lowest i.e.31.1% in Kaoakhola Union.

- **Education:** School attendance of boys and girls between age 3-29 years is presented in table 7.3.

Table 7.3: School attendance rate by sex, 2011

Item	3-5 Years	6-10 Years	11-14 Years	15-19 Years	20-24 Years	25-29 Years
Both Sex	10.41	77.21	81.62	46.00	14.58	2.75
Male	10.29	76.19	77.55	50.00	22.22	4.31
Female	10.53	78.31	86.03	41.85	8.72	1.38

There exist differences in school attendance rates in different age groups which can be observed from the table 7.3. The female attendance rate in the age groups 3-5, 6-10 and 11-14 years is higher than their male counterpart. On the other hand, male attendance rate in the age groups 15-19, 20-24 and 25-29 years is higher than female. The highest attendance rate 86.03% is found in the age group 11-14 years and which for female.

3.8 TARASH UPAZILA

CENSUS RESULTS AT A GLANCE

Key Indicators	Zila		Upazila	
	2011	2001	2011	2001
Population (Enumerated)				
Both Sex	30,97,489	26,93,814	1,97,214	1,67,647
Male	15,51,368	13,97,863	97,447	84,896
Female	15,46,121	12,95,951	99,767	82,751
Urban	3,76,432	2,29,106	-	-
Other Urban	60,145	92,147	8,442	6,397
Rural	26,60,912	23,72,561	1,88,772	1,61,250
Annual growth rate	1.38	1.76	1.61	2.16
Sex Ratio				
Total	100	108	98	103
Urban	103	110	-	-
Other Urban	99	111	101	111
Rural	100	108	98	102
Household				
Total	7,14,971	5,62,708	48,941	38,491
Urban	84,287	46,953	-	-
Other Urban	14,887	19,490	2,096	1,366
Rural	6,15,797	4,96,265	46,845	37,125
Household Size (General)				
Total	4.31	4.78	4.02	4.35
Urban	4.39	4.86	-	-
Other Urban	4.01	4.69	3.97	4.72
Rural	4.31	4.78	4.02	4.34
Area sq. km.	2402.05	2497.92	300.07	297.19
Area sq. mile.	927.43	964.45	115.85	114.74
Density per sq. km.	1290	1842	657	564
Density per sq. mile.	3340	4771	1702	1461
Urbanization (%)	14.09	11.93	4.28	3.82
Literacy Rate (7 years and above) (%)				
Both Sex	42.1	40.6	39.0	35.0
Male	45.1	45.5	43.0	41.4
Female	39.0	35.4	35.1	28.6
School Attendance (5 to 24 years) (%)				
Both Sex	50.5	41.7	48.7	39.5
Male	53.5	45.1	52.3	44.6
Female	47.6	38.2	45.3	34.5
Population (Adjusted)				
Both Sex	32,20,814	28,18,278	2,04,730	1,75,206
Male	16,13,173	14,62,455	1,01,161	88,723
Female	16,07,641	13,55,823	1,03,569	86,483
Administrative/Geographic Unit				
Upazila/Thana	9	9	1	1
Union	82	79	8	8
Mauza	1,379	1,467	176	178
Village	2,016	2,024	254	252
Paurashava	6	4	-	-
Ward	60	42	-	-
Mahalla	160	117	-	-

Note: 1. Mauza refers to populated mauzas in 2011.
2. General refers to general household in 2011 and dwelling household in 2001.
3. Dash (-) denotes data not available due to non-existence of paurashava.

3.8.1 Background: Tarash came into existence as a thana in 1913 and was upgraded to upazila in 1984. Nothing is definitely known about the origin of the upazila name. It is learnt that this area was once almost a part of Chalan Beel area and there used to occur robbery and dacoity every day in the past. In course of time, the area became known as **Tarash** meaning **terror.** It is generally believed that the upazila might have derived its name from that word.

3.8.2 Area and Location: The upazila occupies an area of 300.07 sq. km. It lies between 24°20' and 24°34' north latitudes and between 89°15' and 89°26' east longitudes. The upazila is bounded on the north by Sherpur Upazila of Bogra Zila, south by Chatmohar Upazila and Bhangura Upazila, east by Royganj Upazila and Ullahpara Upazila and west by Singra Upazila and Gurudashpur Upazila of Natore Zila.

3.8.3 Administrative/Geographic Unit: The upazila consists of 8 unions, 176 populated mauzas and 254 villages. The average population of each union, mauza and village are 24652, 1121, and 776 respectively.

3.8.4 Housing and Household Characteristics: In the upazila, there are 48941 households. Distribution of household by type shows that there are 99.81% general unit, 0.04% institutional and 0.15% other unit.

- **Household Size:** The average household size (General) for the upazila is 4.0 persons, for both rural and urban area the size is also 4.0.
- **Type of Housing Structure:** In the upazila, 2.2% general household live in pucca house, 7.5% in semi-pucca house, 88.8% in kutcha house and the remaining 1.5% live in jhupri which is shown in a pie-chart in figure 8.1.

- **Figure 8.1: Housing structure by type, 2011**

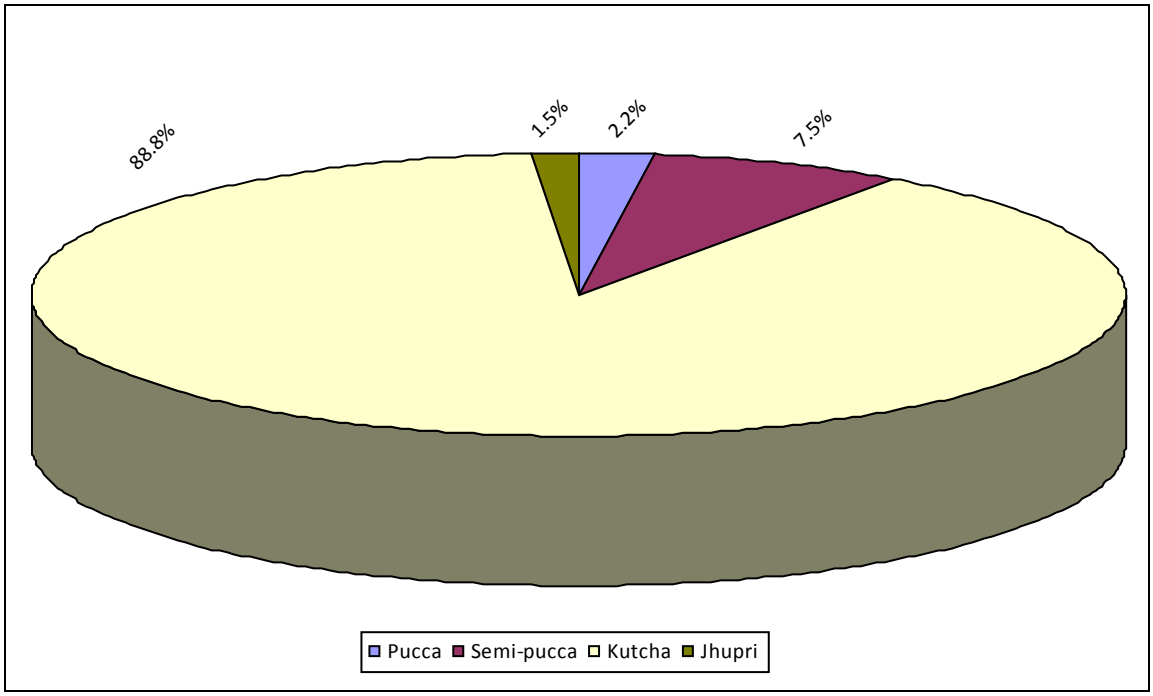

- **Source of Drinking Water:** In Tarash Upazila, 95.7% of general household get the facility of drinking water from tube-well, 0.8% from tap and the remaining 3.5 % household get water from other sources.
- **Sanitation:** In the upazila, 66.9% general household use sanitary latrine, 26.3% non-sanitary latrine and the remaining 6.8% have no toilet facility.
- **Access to Electricity:** All the 8 unions of the upazila have brought under the Rural Electrification Program. However, a total of 40.2% general household reported to have electricity connection in the entire upazila in 2011 as against 20.9% in 2001.

3.8.5 Population Characteristics: According to Population and Housing Census 2011, the total population of the upazila is 197214 of which 97447 are males and 99767 are females. The sex ratio of the upazila is 98 which has decreased in 2011 as against 103 in 2001.

- **Growth Rate:** The decadal population growth rate for the upazila is 17.64% and the annual compound growth rate is 1.61%. The decadal growth rates over the last half-century are shown in table 8.1.

- **Table 8.1: Decadal growth rate of population, 1951-2011**

Decades	Growth Rate (%)
1951-1961	29.0
1961-1974	62.2
1974-1981	24.2
1981-1991	24.7
1991-2001	23.8
2001-2011	17.6

3.8.6 Literacy and Education: Information on literacy and education is furnished below:

- **Literacy:** In Tarash Upazila, it is found that 39.0% population aged 7 years and over are literate. Literacy rates by sex of three consecutive censuses are shown in table 8.2.

- **Table 8.2: Literacy rate by sex, 1991-2011**

Item	1991	2001	2011
Both Sex	22.6	35.0	39.0
Male	30.2	41.4	43.0
Female	14.9	29.6	35.1

Literacy rate is also shown in a Bar-Diagram in figure 8.2.

Figure 8.2: Literacy rate by sex, 1991-2011

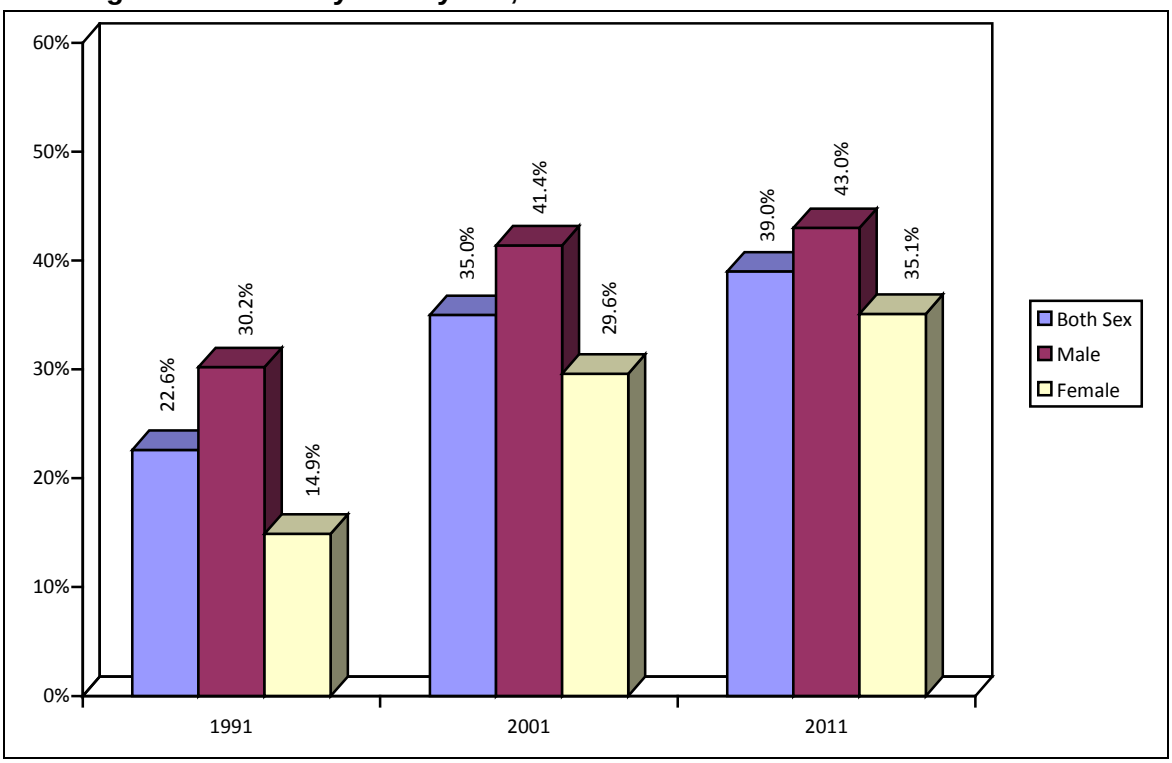

Table 8.2 shows that the literacy rate of Tarash Upazila in 2011 is 39.0% for both sex, 43.0 for male and 35.1% for female. It shows an increase of 4.0, 1.6 and 5.7 percent point in 2011 over 2001 for both sex, male and female respectively. In the upazila, the literacy is the highest i.e. 44.4% in Tarash Union and the lowest i.e. 36.9% in, Naogaon Union.

- **Education:** School attendance of boys and girls between age 3-29 years is presented in table 8.3.

Table 8.3: School attendance rate by sex, 2011

Item	3-5 Years	6-10 Years	11-14 Years	15-19 Years	20-24 Years	25-29 Years
Both Sex	6.06	71.26	77.31	40.11	7.12	1.40
Male	6.17	70.04	74.02	46.87	13.31	2.67
Female	5.95	72.53	80.90	32.90	3.11	0.39

There exist differences in school attendance rates in different age groups which can be observed from the table 8.3. The female attendance rate in the age groups 6-10 and 11-14 years is higher than their male counterpart. On the other hand, male attendance rate in the age groups 3-5, 15-19, 20-24 and 25-29 years is higher than female. The highest attendance rate 80.90% is found in the age group 11-14 years and which for female.

3.9 ULLAHPARA UPAZILA

CENSUS RESULTS AT A GLANCE

Key Indicators	Zila		Upazila	
	2011	2001	2011	2001
Population (Enumerated)				
Both Sex	30,97,489	26,93,814	5,40,156	4,49,243
Male	15,51,368	13,97,863	2,69,481	2,31,746
Female	15,46,121	12,95,951	2,70,675	2,17,497
Urban	3,76,432	2,29,106	47,693	36,675
Other Urban	60,145	92,147	0	0
Rural	26,60,912	23,72,561	4,92,463	4,12,568
Annual growth rate	1.38	1.76	1.83	1,19
Sex Ratio				
Total	100	108	100	107
Urban	103	110	103	111
Other Urban	99	111	0	0
Rural	100	108	99	106
Household				
Total	7,14,971	5,62,708	1,23,864	92,563
Urban	84,287	46,953	10,526	7,314
Other Urban	14,887	19,490	0	0
Rural	6,15,797	4,96,265	1,13,338	85,249
Household Size (General)				
Total	4.31	4.78	4.35	4.86
Urban	4.39	4.86	4.42	5.02
Other Urban	4.01	4.69	0.00	0
Rural	4.31	4.78	4.34	4.84
Area sq. km.	2402.05	2497.92	409.06	414.43
Area sq. mile.	927.43	964.45	157.94	160.01
Density per sq. km.	1290	1842	1320	1084
Density per sq. mile.	3340	4771	3420	2807
Urbanization (%)	14.09	11.93	8.83	8.16
Literacy Rate (7 years and above) (%)				
Both Sex	42.1	40.6	43.6	39.6
Male	45.1	45.5	47.2	44.8
Female	39.0	35.4	40.1	34.1
School Attendance (5 to 24 years) (%)				
Both Sex	50.5	41.7	51.6	41.5
Male	53.5	45.1	55.2	45.4
Female	47.6	38.2	48.1	37.5
Population (Adjusted)				
Both Sex	32,20,814	28,18,278	5,61,372	4,70,105
Male	16,13,173	14,62,455	2,80,071	2,42,513
Female	16,07,641	13,55,823	2,81,301	2,27,592
Administrative/Geographic Unit				
Upazila/Thana	9	9	1	1
Union	82	79	13	13
Mauza	1,379	1,467	254	263
Village	2,016	2,024	412	407
Paurashava	6	4	1	1
Ward	60	42	9	9
Mahalla	160	117	25	25

Note: 1. Mauza refers to populated mauzas in 2011.
2. General refers to general household in 2011 and dwelling household in 2001.
3. Dash (-) denotes data not available due to non-existence of other urban area.

3.9.1 Background: Ullahpara the second biggest upazila in Sirajganj Zila in respect of area came to existence as a thana in 1875 and was upgraded to upazila in 1984. Nothing is definitely known about the origin of the upazila name. It is learnt that there came one religious leader named **Hazrat Sufiullah** to preach Islam in this area and settled here. He was very pious and friendly to all. He built a mosque which still exists at Ullahpara. It is generally believed that the upazila might have been named **Ullahpara** at the time of its creation after the name of that religious leader.

3.9.2 Area and Location: The upazila occupies an area of 409.06 sq. km. It lies between 24°12' and 24°26' north latitudes and between 89°24' and 89°38' east longitudes. The upazila is bounded on the north by Royganj Upazila, east by Kamarkhanda Upazila and Belkuchi Upazila, south by Faridpur Upazila of Pabna Zila and Shahjadpur Upazila and west by Bhangura upazila of Pabna zila and Tarash Upazila.

3.5.3 Administrative/Geographic Unit: The upazila consists of 1 paurashava, 9 paura wards, 25 mahallas, 13 unions, 254 populated mauzas and 412 villages. The average population of each paura ward and mahalla are 5299 and 1908 respectively. On the other hand, the average size of population of each union, mauza and village is 37882, 1939 and 1195 respectively.

3.5.4 Housing and Household Characteristics: In the upazila, there are 123864 households. Distribution of household by type shows that there are 99.83% general unit 0.03% institutional and 0.16% other unit.

- **Household Size:** The average household size (General) for the upazila is 4.3 persons, for rural area the size is also 4.3 and for urban area the size is slightly higher i.e. 4.4.
- **Type of Housing Structure:** In the upazila, 3.2% general household live in pucca house, 12.1% in semi-pucca house, 84.3% in kutcha house and the remaining 0.4% live in jhupri which is shown in a pie-chart in figure 9.1.

Figure 9.1: Housing structure by type, 2011

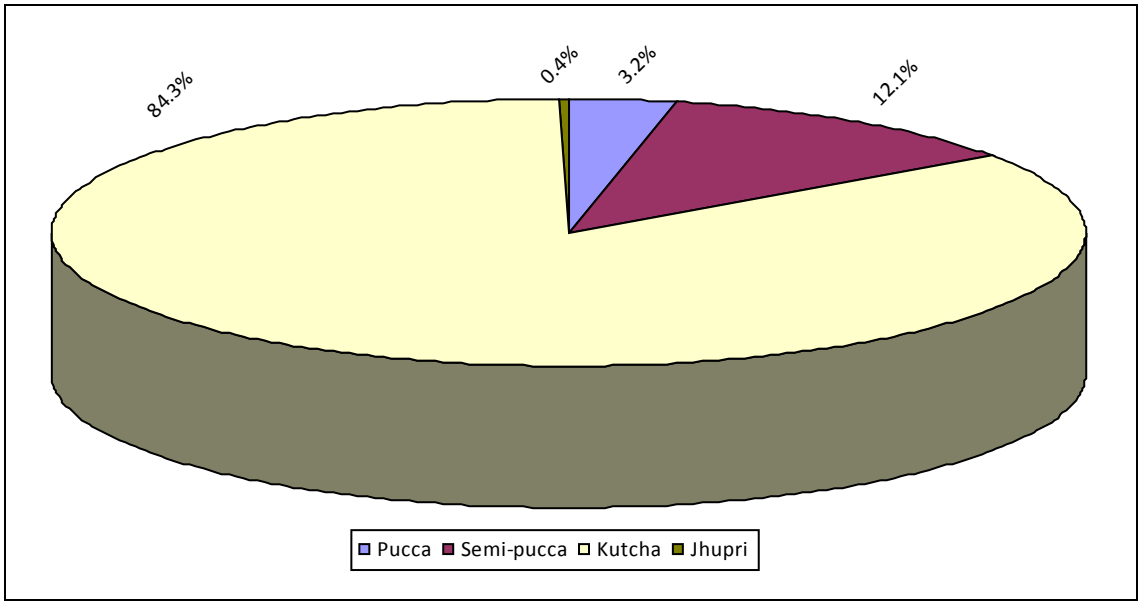

- **Source of Drinking Water:** In Ullahpara Upazila, 94.7% general household get the facility of drinking water from tube-well, 0.9% from tap and the remaining 4.4% household get water from other sources.
- **Sanitation:** In the upazila, 67.8% general household use sanitary latrine, 29.2% non-sanitary latrine and the remaining 3.0% have no toilet facility.
- **Access to Electricity:** All the 13 unions of the upazila have brought under the Rural Electrification Program. However, a total of 44.3% general household reported to have electricity connection in the entire upazila in 2011 as against 26.3% in 2001.

3.5.5 Population Characteristics: According to Population and Housing Census 2011, the total population of the upazila is 540156 of which 269481 are males and 270675 are females. The sex ratio of the upazila is 100 which has decreased in 2011 as against 107 in 2001.

- **Growth Rate:** The decadal population growth rate for the upazila is 20.24% and the annual compound growth rate is 1.83. The decadal growth rates over the last half-century are shown in table 9.1.

Table 9.1: Decadal growth rate of population, 1951-2011

Decades	Growth Ra46.6te (%)
1951-1961	23.6
1961-1974	46.6
1974-1981	21.3
1981-1991	27.4
1991-2001	12.6
2001-2011	20.2

3.5.6 Literacy and Education: Information on literacy and education is furnished below:

- **Literacy:** In Ullahpara Upazila, it is found that 43.6% population aged 7 years and over are literate. Literacy rates by sex of three consecutive censuses are shown in table 9.2.

- **Table 9.2: Literacy rate by sex, 1991-2011**

Item	1991	2001	2011
Both Sex	32.2	39.6	43.6
Male	38.5	44.8	47.2
Female	25.5	34.1	40.1

Literacy rate is also shown in a Bar-Diagram in figure 9.2.

Figure 9.2: Literacy rate by sex, 1991-2011

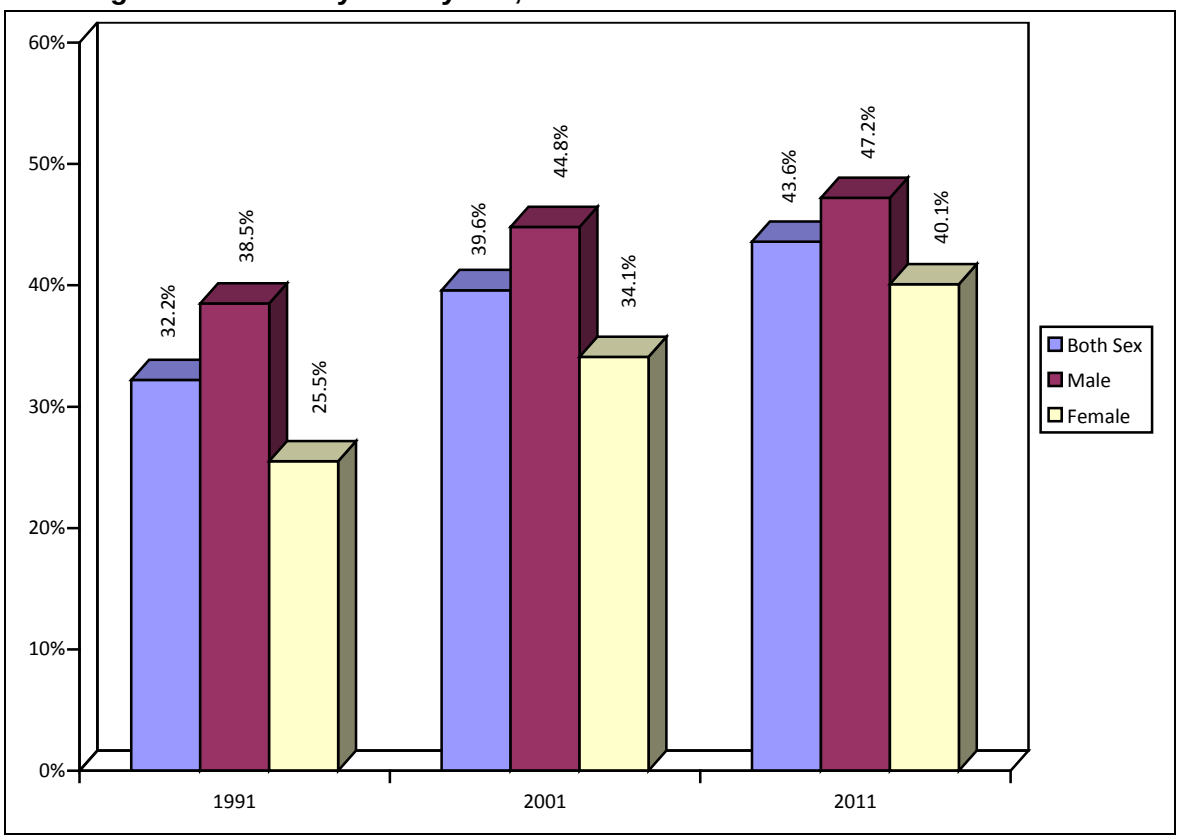

Table 9.1 shows that the literacy rate of Ullahpara Upazila in 2011 is 43.6% for both sex, 47.2 for male and 40.1% for female. It shows an increase of 4.0, 3.6 and 6.0 percent point in 2011 over 2001 for both sex, male and female respectively. In the upazila, the literacy is the highest i.e. 84.8% in Ward No. 02 of Ullahpara Paurashava and the lowest i.e. 34.9% in Bara Pangashi Union.

- **Education:** School attendance of boys and girls between age 3-29 years is presented in table 9.3.

Table 9.3: School attendance rate by sex, 2011

Item	3-5 Years	6-10 Years	11-14 Years	15-19 Years	20-24 Years	25-29 Years
Both Sex	5.75	74.31	59.22	46.38	7.33	1.33
Male	5.74	73.94	78.87	51.73	12.87	2.23
Female	5.77	74.70	85.62	40.45	3.57	0.56

There exist differences in school attendance rates in different age groups which can be observed from the table 9.3. The female attendance rate in the age groups 3-5, 6-10 and 11-14 years is higher than their male counterparts. On the other hand, male attendance rate in the age groups 15-19, 20-24 and 25-29 years is higher than female. The highest attendance rate 85.62% is found in the age group 11-14 years and which for female.

CHAPTER – 4
Community Tables

Table C-01 : Area, household, population and density by residence and community

Zila	Upazila	UN / Ward	MZA / MAH	Village	RMO	Administrative Unit *Residence* Community	Area (Acres)	Total Households	Population Total	Population In Households	Population Floating	Population Density (sq. km)
1					2	3	4	5	6	7	8	9
88						Sirajganj Zila Total	593561	714971	3097489	3096259	1230	1290
88					1	Sirajganj Zila		615797	2660912	2660127	785	
88					2	Sirajganj Zila		84287	376432	376001	431	
88					3	Sirajganj Zila		14887	60145	60131	14	
88	11					Belkuchi Upazila Total	39260	74450	352835	352709	126	2221
88	11				1	Belkuchi Upazila		58221	277471	277407	64	
88	11				2	Belkuchi Upazila		16229	75364	75302	62	
88	11				2	Belkuchi Paurashava		16229	75364	75302	62	
88	11	01				Ward No-01 Total		1772	8199	8199	0	
88	11	01	137		2	*Boyrabari		378	1685	1685	0	
88	11	01	192		2	*Dakshin Subansara		808	3618	3618	0	
88	11	01	926		2	*Subarnasara		586	2896	2896	0	
88	11	02				Ward No-02 Total		3369	15853	15853	0	
88	11	02	343		2	*Delua		1365	6386	6386	0	
88	11	02	640		2	*Kidra Matia		1571	7424	7424	0	
88	11	02	937		2	*Sohagpur		433	2043	2043	0	
88	11	03				Ward No-03 Total		2590	11962	11909	53	
88	11	03	240		2	*Chalabhad (Purba)		2590	11962	11909	53	
88	11	04				Ward No-04 Total		1852	7321	7321	0	
88	11	04	240		2	*Chalabhad (Paschim)		1132	4661	4661	0	
88	11	04	324		2	*Jiduri		720	2660	2660	0	
88	11	05				Ward No-05 Total		1329	6311	6311	0	
88	11	05	434		2	*Garamasi		1329	6311	6311	0	
88	11	06				Ward No-06 Total		1498	6962	6962	0	
88	11	06	434		2	*Dakshin Chandanganti		1498	6962	6962	0	
88	11	07				Ward No-07 Total		1367	6932	6923	9	
88	11	07	754		2	*Mukundaganti		1367	6932	6923	9	
88	11	08				Ward No-08 Total		915	4482	4482	0	
88	11	08	560		2	*Shernagar		915	4482	4482	0	
88	11	09				Ward No-09 Total		1537	7342	7342	0	
88	11	09	560		2	*Kamar Para		1537	7342	7342	0	
88	11	13				Bara Dhul Union Total	7269	4807	19396	19396	0	659
88	11	13	077		1	*Balia Para		81	327	327	0	
88	11	13	091		1	*Bangkhuri		83	351	351	0	
88	11	13	099		1	*Bara Dhul		433	1570	1570	0	
88	11	13	105		1	*Kol		80	350	350	0	
88	11	13	171		1	*Bhangabari		80	326	326	0	
88	11	13	194		1	*Bil Mahisha		396	1603	1603	0	
88	11	13	199		1	*Binnabari		108	362	362	0	
88	11	13	279		1	*Char Bell		1467	5782	5782	0	
88	11	13	314		1	*Chhota Dhul		120	459	459	0	
88	11	13	408		1	*Durlabhganti		80	304	304	0	

Table C-01 : Area, household, population and density by residence and community

Zila	Upazila	UN / Ward	MZA / MAH	Village	RMO	Administrative Unit *Residence* Community	Area (Acres)	Total Households	Population Total	Population In Households	Population Floating	Population Density (sq. km)
1					2	3	4	5	6	7	8	9
88	11	13	423		1	*Gachh Chapri		689	3087	3087	0	
88	11	13	565		1	*Katanga		102	380	380	0	
88	11	13	583		1	*Kirtikul Makarkul		120	456	456	0	
88	11	13	609		1	*Khidir		23	85	85	0	
88	11	13	612		1	*Khidra Chapri		715	3083	3083	0	
88	11	13	783		1	*Naoda Alakdia		30	131	131	0	
88	11	13	983		1	*Tarabaria		200	740	740	0	
88	11	27				Belkuchi Union Total	3095	2065	10089	10089	0	806
88	11	27	148		1	*Belkuchi		521	2654	2654	0	
88	11	27	307		1	*Hat Bayra		119	577	577	0	
88	11	27	308		1	*Chhota Beara Kharua		232	1046	1046	0	
88	11	27	343		1	*Delua (Part)		756	3534	3534	0	
88	11	27	343	01	1	Ranipura		247	1016	1016	0	
88	11	27	343	02	1	Dariapur		90	444	444	0	
88	11	27	343	03	1	Char Delua		367	1831	1831	0	
88	11	27	343	04	1	Delua (Part)		52	243	243	0	
88	11	27	714		1	*Mantala		110	579	579	0	
88	11	27	761		1	*Mulkandi		327	1699	1699	0	
88	11	40				Bhangabari Union Total	5877	11096	53380	53376	4	2244
88	11	40	011		1	*Adachaki		1047	4752	4752	0	
88	11	40	205		1	*Biswasbari		309	1424	1424	0	
88	11	40	228		1	*Buniaganti		959	4749	4749	0	
88	11	40	228	01	1	Uttar Buniganti		443	2023	2023	0	
88	11	40	228	02	1	Dakshin Buniganti		516	2726	2726	0	
88	11	40	251		1	*Chandanganti		239	1171	1171	0	
88	11	40	354		1	*Deluakandi		339	1424	1424	0	
88	11	40	411		1	*Gabgachhi		951	4561	4561	0	
88	11	40	411	01	1	Gabgachhi		526	2558	2558	0	
88	11	40	411	02	1	Chandangati		425	2003	2003	0	
88	11	40	526		1	*Joknala		1294	6317	6317	0	
88	11	40	526	01	1	Joknala		318	1551	1551	0	
88	11	40	526	02	1	Chak Nalua		120	543	543	0	
88	11	40	526	03	1	Char Joknala		341	1647	1647	0	
88	11	40	526	04	1	Bhutia Para		99	490	490	0	
88	11	40	526	05	1	Saldair		416	2086	2086	0	
88	11	40	606		1	*Konabari Pathar		199	988	988	0	
88	11	40	617		1	*Kidra Joknala		70	379	379	0	
88	11	40	789		1	*Nishiboyra		467	2176	2176	0	
88	11	40	903		1	*Selbarsa		378	1696	1696	0	
88	11	40	914		1	*Sener Bhangabari		519	2366	2366	0	
88	11	40	949		1	*Shyamganti		453	2502	2502	0	
88	11	40	960		1	*Sonamukhi		170	796	796	0	

Table C-01 : Area, household, population and density by residence and community

Zila	Upazila	UN / Ward	MZA / MAH	Village	RMO	Administrative Unit *Residence* Community	Area (Acres)	Total Households	Population Total	Population In Households	Population Floating	Population Density (sq. km)
1					2	3	4	5	6	7	8	9
88	11	40	972		1	*Tamai		3702	18079	18075	4	
88	11	40	972	01	1	Tamai		2360	11890	11886	4	
88	11	40	972	02	1	Rayan Para		531	2497	2497	0	
88	11	40	972	03	1	Kalia Para		398	1745	1745	0	
88	11	40	972	04	1	Kuthi Para		413	1947	1947	0	
88	11	54				Daulatpur Union Total	5149	18069	88236	88198	38	4235
88	11	54	034		1	*Ajogara		459	2022	2022	0	
88	11	54	125		1	*Boyra		976	5145	5116	29	
88	11	54	171		1	*Bhangabari		1128	5665	5665	0	
88	11	54	171	01	1	Bhangabari		445	2218	2218	0	
88	11	54	171	02	1	Barapur		683	3447	3447	0	
88	11	54	331		1	*Daulatpur		3365	16435	16435	0	
88	11	54	331	01	1	Daulatpur		2241	10722	10722	0	
88	11	54	331	02	1	Panch Takthukni		1124	5713	5713	0	
88	11	54	400		1	*Dhulgagrakhali		1166	5776	5776	0	
88	11	54	480		1	*Gopalpur		2732	13108	13108	0	
88	11	54	491		1	*Gumurkhi		3671	17641	17641	0	
88	11	54	514		1	*Jamtail		1322	6247	6247	0	
88	11	54	629		1	*Khidra Goprikhi		502	2484	2484	0	
88	11	54	709		1	*Mamudpur		764	3954	3945	9	
88	11	54	709	01	1	Mamudpur		578	3009	3009	0	
88	11	54	709	02	1	Bilpara		8	38	38	0	
88	11	54	709	03	1	Solakura		178	907	898	9	
88	11	54	731		1	*Meghulla		455	2259	2259	0	
88	11	54	857		1	*Saldair		147	813	813	0	
88	11	54	994		1	*Tenyasia		1382	6687	6687	0	
88	11	67				Dhukaria Bera Union Total	7472	11913	58039	58036	3	1919
88	11	67	160		1	*Bera		1506	7150	7150	0	
88	11	67	160	01	1	Dhukaria Bera		1416	6744	6744	0	
88	11	67	160	02	1	Bera Roypara		90	406	406	0	
88	11	67	217		1	*Brahmangram		221	1085	1085	0	
88	11	67	263		1	*Chand Metuani		230	1194	1194	0	
88	11	67	297		1	*Char Ghughat		333	1569	1569	0	
88	11	67	297	01	1	Char Ghughat		154	667	667	0	
88	11	67	297	02	1	Balabari		179	902	902	0	
88	11	67	377		1	*Dhukaria		1261	6358	6358	0	
88	11	67	377	01	1	Dhukaria		994	5015	5015	0	
88	11	67	377	02	1	Pirar Char		267	1343	1343	0	
88	11	67	388		1	*Dhuldair		759	3676	3676	0	
88	11	67	446		1	*Gaynakandi		553	2698	2698	0	
88	11	67	457		1	*Ghughat		70	320	320	0	
88	11	67	468		1	*Gopalpur		587	2651	2651	0	

Table C-01 : Area, household, population and density by residence and community

Zila	Upazila	UN / Ward	MZA / MAH	Village	RMO	Administrative Unit *Residence* Community	Area (Acres)	Total Households	Population Total	Population In Households	Population Floating	Population Density (sq. km)
1					2	3	4	5	6	7	8	9
88	11	67	468	01	1	Gopalpur		284	1319	1319	0	
88	11	67	468	02	1	Char Gopalpur		303	1332	1332	0	
88	11	67	537		1	*Kalagachhi		927	4425	4425	0	
88	11	67	548		1	*Kalyanpur		494	2800	2800	0	
88	11	67	571		1	*Khas Lakshmipur		477	2213	2213	0	
88	11	67	651		1	*Lakshmipur		214	1076	1076	0	
88	11	67	663		1	*Mabupur		443	2215	2215	0	
88	11	67	743		1	*Metuani		1096	5298	5298	0	
88	11	67	743	01	1	Char Metuani		405	2004	2004	0	
88	11	67	743	02	1	Madhya Metuani		200	1030	1030	0	
88	11	67	743	03	1	Talukdar Metuani		322	1503	1503	0	
88	11	67	743	04	1	Metuani Jalua		82	319	319	0	
88	11	67	743	05	1	Char Khashi		87	442	442	0	
88	11	67	800		1	*Par Saguna		441	2014	2011	3	
88	11	67	834		1	*Saguna		654	3206	3206	0	
88	11	67	834	01	1	Saguna		570	2799	2799	0	
88	11	67	834	02	1	Chhota Saguna		84	407	407	0	
88	11	67	880		1	*Saratail		1323	6449	6449	0	
88	11	67	880	01	1	Saratail		471	2382	2382	0	
88	11	67	880	02	1	Khamar Ullah Para		852	4067	4067	0	
88	11	67	892		1	*Sarba Tulsi		324	1642	1642	0	
88	11	81				Rajapur Union Total	6178	10271	48331	48312	19	1933
88	11	81	022		1	*Aguria		995	4717	4713	4	
88	11	81	022	01	1	Aguria		665	3203	3199	4	
88	11	81	022	02	1	Harinathpur		330	1514	1514	0	
88	11	81	045		1	*Ambaria		352	1612	1612	0	
88	11	81	057		1	*Bagbhaora		160	655	655	0	
88	11	81	068		1	*Baira Machhun		202	1068	1068	0	
88	11	81	080		1	*Bamanbaria		428	1998	1998	0	
88	11	81	080	01	1	Bamanbaria		70	314	314	0	
88	11	81	080	02	1	Kadamtali		358	1684	1684	0	
88	11	81	102		1	*Bara Berakharua		263	1277	1277	0	
88	11	81	114		1	*Baugan		99	443	443	0	
88	11	81	182		1	*Bhaturia		562	2516	2516	0	
88	11	81	182	01	1	Bhaturia		483	2145	2145	0	
88	11	81	182	02	1	Boyalgachhi		79	371	371	0	
88	11	81	274		1	*Chandra Para		262	1167	1167	0	
88	11	81	285		1	*Char Randhunibari		149	689	689	0	
88	11	81	320		1	*Dattabari		25	110	110	0	
88	11	81	365		1	*Dharma Chithalia		7	35	35	0	
88	11	81	503		1	*Harinathpur		76	360	360	0	
88	11	81	594		1	*Konabari		231	1052	1052	0	

Table C-01 : Area, household, population and density by residence and community

Zila	Upazila	UN / Ward	MZA / MAH	Village	RMO	Administrative Unit *Residence* Community	Area (Acres)	Total Households	Population Total	Population In Households	Population Floating	Population Density (sq. km)
1					2	3	4	5	6	7	8	9
88	11	81	674		1	*Madhya Khamar		394	1607	1607	0	
88	11	81	686		1	*Majhail		1271	6019	6019	0	
88	11	81	686	01	1	Purba Majhail		670	3347	3347	0	
88	11	81	686	02	1	Paschim Majhail		601	2672	2672	0	
88	11	81	697		1	*Makimpur		484	2343	2343	0	
88	11	81	697	01	1	Makimpur		147	718	718	0	
88	11	81	697	02	1	Chak Makimpur		337	1625	1625	0	
88	11	81	720		1	*Math Para		11	38	38	0	
88	11	81	766		1	*Nagganti		541	3198	3188	10	
88	11	81	777		1	*Nakphata		3	22	22	0	
88	11	81	812		1	*Rajapur		1777	8131	8131	0	
88	11	81	812	01	1	Uttar Rajapur		565	2755	2755	0	
88	11	81	812	02	1	Tangrakhali		120	537	537	0	
88	11	81	812	03	1	Dakshin Rajapur		566	2583	2583	0	
88	11	81	812	04	1	Samaspur		306	1406	1406	0	
88	11	81	812	05	1	Boyal Gachhi		220	850	850	0	
88	11	81	823		1	*Randhunibari		938	4392	4392	0	
88	11	81	823	01	1	Purba Randhunibari		430	1972	1972	0	
88	11	81	823	02	1	Paschim Randhunibari		508	2420	2420	0	
88	11	81	846		1	*Sahapur		274	1350	1350	0	
88	11	81	869		1	*Samaspur		767	3532	3527	5	
88	11	81	869	01	1	Samaspur		407	1902	1897	5	
88	11	81	869	02	1	Char Samaspur		360	1630	1630	0	
88	27					Chauhali Upazila Total	51989	39832	160063	160063	0	761
88	27				1	Chauhali Upazila		34329	138895	138895	0	
88	27				3	Chauhali Upazila		5503	21168	21168	0	
88	27	21				Bagutia Union Total	3225	6279	25064	25064	0	1920
88	27	21	011		1	*Bagutia		1181	4708	4708	0	
88	27	21	081		1	*Binanai		868	3452	3452	0	
88	27	21	165		1	*Char Nakalia		418	1741	1741	0	
88	27	21	171		1	*Chaubaria		1216	4639	4639	0	
88	27	21	370		1	*Hatail		712	2892	2892	0	
88	27	21	771		1	*Rehai Pukuria		851	3616	3616	0	
88	27	21	813		1	*Char Salimabad		1033	4016	4016	0	
88	27	23				Gharjan Union Total	6993	4763	18748	18748	0	662
88	27	23	036		1	*Baliakandi		239	920	920	0	
88	27	23	043		1	*Barupakhia		30	140	140	0	
88	27	23	129		1	*Bocharganti		28	91	91	0	
88	27	23	159		1	*Char Dhitpur		294	1033	1033	0	
88	27	23	180		1	*Char Janjira		540	1948	1948	0	
88	27	23	201		1	*Dakshin Barangail		479	1615	1615	0	
88	27	23	230		1	*Dakshin Teghari		120	491	491	0	

Table C-01 : Area, household, population and density by residence and community

Zila	Upazila	UN / Ward	MZA / MAH	Village	RMO	Administrative Unit *Residence* Community	Area (Acres)	Total Households	Population Total	Population In Households	Population Floating	Population Density (sq. km)
1					2	3	4	5	6	7	8	9
88	27	23	331		1	*Gharjan		765	3103	3103	0	
88	27	23	461		1	*Karuazani		120	495	495	0	
88	27	23	475		1	*Katarbari		30	145	145	0	
88	27	23	497		1	*Khasdalai		210	936	936	0	
88	27	23	539		1	*Koayrat		327	1333	1333	0	
88	27	23	627		1	*Muradpur		820	3349	3349	0	
88	27	23	692		1	*Phulhara		316	1322	1322	0	
88	27	23	742		1	*Rehai Kaulia		325	1312	1312	0	
88	27	23	951		1	*Uttar Barangail		120	515	515	0	
88	27	27				Khas Kaulia Union Total	4556	5010	18625	18625	0	1010
88	27	27			1	Khas Kaulia Union		803	3565	3565	0	
88	27	27			3	Khas Kaulia Union		4207	15060	15060	0	
88	27	27	163		1	*Char Kurki		803	3565	3565	0	
88	27	27	512		3	*Khas Kaulia		4207	15060	15060	0	
88	27	27	512	01	3	Paschimpara		360	1466	1466	0	
88	27	27	512	02	3	Uttarpara		1462	4971	4971	0	
88	27	27	512	03	3	Madhya Jotpara		912	2919	2919	0	
88	27	27	512	04	3	Paschim Jotpara		451	1870	1870	0	
88	27	27	512	05	3	Dakshin Jotpara		197	881	881	0	
88	27	27	512	06	3	Madhyapara		202	749	749	0	
88	27	27	512	07	3	Dakshinpara		219	898	898	0	
88	27	27	512	08	3	Purba Jotpara		404	1306	1306	0	
88	27	31				Khas Pukuria Union Total	4645	3908	16745	16745	0	891
88	27	31	038		1	*Banya		391	1464	1464	0	
88	27	31	096		1	*Bir Masuka		94	414	414	0	
88	27	31	160		1	*Char Kodalia		1186	4725	4725	0	
88	27	31	160	01	1	Paschim Kodalia		546	2292	2292	0	
88	27	31	160	02	1	Purba Kodalia		640	2433	2433	0	
88	27	31	239		1	*Khas Deldarpur		203	966	966	0	
88	27	31	526		1	*Khas Pukuria		1424	6403	6403	0	
88	27	31	526	01	1	Uttarpara		583	2565	2565	0	
88	27	31	526	02	1	Dakshinpara		841	3838	3838	0	
88	27	31	608		1	*Metain		515	2375	2375	0	
88	27	31	811		1	*Shakpal		95	398	398	0	
88	27	37				Omarpur Union Total	12918	9169	34672	34672	0	663
88	27	37	008		1	*Atia Salangi		293	1206	1206	0	
88	27	37	064		1	*Bausa		573	1939	1939	0	
88	27	37	134		1	*Bri-Dasuria		120	646	646	0	
88	27	37	139		1	*Bunar Para Salangi		240	761	761	0	
88	27	37	149		1	*Chandair		442	1446	1446	0	
88	27	37	233		1	*Dattakandi		211	845	845	0	
88	27	37	254		1	*Dhupghati		120	418	418	0	

Table C-01 : Area, household, population and density by residence and community

Zila	Upazila	UN / Ward	MZA / MAH	Village	RMO	Administrative Unit *Residence* Community	Area (Acres)	Total Households	Population Total	Population In Households	Population Floating	Population Density (sq. km)
1					2	3	4	5	6	7	8	9
88	27	37	357		1	*Hapania		287	1115	1115	0	
88	27	37	410		1	*Isupsahi Salangi		326	1171	1171	0	
88	27	37	482		1	*Kanthalia		577	1991	1991	0	
88	27	37	596		1	*Maddhasimulia		803	3311	3311	0	
88	27	37	613		1	*Minadiha		480	1917	1917	0	
88	27	37	629		1	*Omarpur		1252	5173	5173	0	
88	27	37	684		1	*Pathrail		2502	9326	9326	0	
88	27	37	810		1	*Sailjana		943	3407	3407	0	
88	27	47				Sadia Chandpur Union Total	10294	6515	28495	28495	0	684
88	27	47			1	Sadia Chandpur Union		5219	22387	22387	0	
88	27	47			3	Sadia Chandpur Union		1296	6108	6108	0	
88	27	47	072		1	*Betil		496	2183	2183	0	
88	27	47	086		1	*Bindaha		304	1371	1371	0	
88	27	47	086	01	1	Bindaha		202	883	883	0	
88	27	47	086	02	1	Sahajada Para		102	488	488	0	
88	27	47	115		1	*Boalkandi		626	2855	2855	0	
88	27	47	158		1	*Chandpur		522	2085	2085	0	
88	27	47	158	01	1	Chandpur		522	2085	2085	0	
88	27	47	208		1	*Dakshin Barbayla		202	823	823	0	
88	27	47	245		1	*Dewantala		202	754	754	0	
88	27	47	259		1	*Dhuliabari		103	398	398	0	
88	27	47	302		1	*Elangiata		110	474	474	0	
88	27	47	317		3	*Enayetpur		1296	6108	6108	0	
88	27	47	465		1	*Mohespur		382	1530	1530	0	
88	27	47	490		1	*Khamargaon		1258	5709	5709	0	
88	27	47	591		1	*Machhgaon		105	461	461	0	
88	27	47	624		1	*Mouhali		195	842	842	0	
88	27	47	718		1	*Rasulpur		101	407	407	0	
88	27	47	764		1	*Rehai Mousa		55	257	257	0	
88	27	47	793		1	*Sadia		112	498	498	0	
88	27	47	807		1	*Sahapur		100	423	423	0	
88	27	47	821		1	*Sankarhati		98	428	428	0	
88	27	47	922		1	*Ullah Para		75	281	281	0	
88	27	47	937		1	*Urapara		173	608	608	0	
88	27	71				Sthal Union Total	9358	4188	17714	17714	0	468
88	27	71	014		1	*Bairabari		105	411	411	0	
88	27	71	028		1	*Baishbari		101	430	430	0	
88	27	71	144		1	*Chaluhara		350	1507	1507	0	
88	27	71	173		1	*Chauhali		218	998	998	0	
88	27	71	187		1	*Chhota Chauhali		117	523	523	0	
88	27	71	288		1	*Ekrampur		50	167	167	0	
88	27	71	360		1	*Gopinathpur		239	1004	1004	0	

Table C-01 : Area, household, population and density by residence and community

Zila	Upazila	UN / Ward	MZA / MAH	Village	RMO	Administrative Unit *Residence* Community	Area (Acres)	Total Households	Population Total	Population In Households	Population Floating	Population Density (sq. km)
1					2	3	4	5	6	7	8	9
88	27	71	504		1	*Khas Dash Sika		119	588	588	0	
88	27	71	519		1	*Khas Mandalbhog		128	494	494	0	
88	27	71	533		1	*Khas Phalsatia		108	364	364	0	
88	27	71	547		1	*Kochgram		335	1420	1420	0	
88	27	71	562		1	*Kuragachha		151	732	732	0	
88	27	71	576		1	*Langalmura		332	1224	1224	0	
88	27	71	620		1	*Misriganti		240	1036	1036	0	
88	27	71	749		1	*Rehai Mandalbhog		143	567	567	0	
88	27	71	836		1	*Santosha		18	68	68	0	
88	27	71	850		1	*Sekh Chandra Para		36	140	140	0	
88	27	71	879		1	*Sthal		97	388	388	0	
88	27	71	894		1	*Sthal Char		534	2109	2109	0	
88	27	71	908		1	*Sthal Naohata		581	2581	2581	0	
88	27	71	980		1	*Uttar Hatibari		53	196	196	0	
88	27	71	994		1	*Uttar Teghari		133	767	767	0	
88	44					Kamarkhanda Upazila Total	22438	31961	138645	138556	89	1527
88	44				1	Kamarkhanda Upazila		29590	128732	128648	84	
88	44				3	Kamarkhanda Upazila		2371	9913	9908	5	
88	44	19				Bhadraghat Union Total	5618	6996	29651	29651	0	1304
88	44	19	036		1	*Baniaganti		239	912	912	0	
88	44	19	090		1	*Beara Nandina		809	3378	3378	0	
88	44	19	090	01	1	Beara		355	1461	1461	0	
88	44	19	090	02	1	Nandina		454	1917	1917	0	
88	44	19	108		1	*Bhadraghat		2041	8969	8969	0	
88	44	19	108	01	1	Bhadraghat Bazar		902	4148	4148	0	
88	44	19	108	02	1	Naya Para		104	391	391	0	
88	44	19	108	03	1	Kachari Para		119	535	535	0	
88	44	19	108	04	1	Kuthir Char		522	2275	2275	0	
88	44	19	108	05	1	Sathibari		88	384	384	0	
88	44	19	108	06	1	Nayani Para		15	80	80	0	
88	44	19	108	07	1	Bir Bhadraghat		113	498	498	0	
88	44	19	108	08	1	Moghai		178	658	658	0	
88	44	19	144		1	*Chairganti		183	767	767	0	
88	44	19	235		1	*Chhota Dhopakandi		120	545	545	0	
88	44	19	253		1	*Chouduar		194	798	798	0	
88	44	19	325		1	*Dhamkul Jangaliaganti		338	1456	1456	0	
88	44	19	325	01	1	Dhamkul		312	1347	1347	0	
88	44	19	325	02	1	Jangaliaganti		26	109	109	0	
88	44	19	361		1	*Dogachhi		580	2567	2567	0	
88	44	19	361	01	1	Char Dogachhi		377	1706	1706	0	
88	44	19	361	02	1	Puran Dogachhi		203	861	861	0	
88	44	19	379		1	*Garabari		334	1245	1245	0	

Table C-01 : Area, household, population and density by residence and community

Zila	Upazila	UN / Ward	MZA / MAH	Village	RMO	Administrative Unit *Residence* Community	Area (Acres)	Total Households	Population Total	Population In Households	Population Floating	Population Density (sq. km)
1					2	3	4	5	6	7	8	9
88	44	19	379	01	1	Garabari		194	721	721	0	
88	44	19	379	02	1	Char Garabari		140	524	524	0	
88	44	19	434		1	*Jhati Belai		292	1308	1308	0	
88	44	19	615		1	*Khudra Bhadraghat		135	496	496	0	
88	44	19	669		1	*Madhya Bhadraghat		792	3237	3237	0	
88	44	19	723		1	*Mug Belai		285	1132	1132	0	
88	44	19	723	01	1	Mug Belai		99	361	361	0	
88	44	19	723	02	1	Sarkar Para		186	771	771	0	
88	44	19	886		1	*Saidganti		187	695	695	0	
88	44	19	994		1	*Uday Krishnapur		467	2146	2146	0	
88	44	19	994	01	1	Nurnagar		231	1008	1008	0	
88	44	19	994	02	1	Char Nurnagar		236	1138	1138	0	
88	44	38				Jamtail Union Total	5136	9091	39492	39487	5	1900
88	44	38			1	Jamtail Union		6720	29579	29579	0	
88	44	38			3	Jamtail Union		2371	9913	9908	5	
88	44	38	271		1	*Dahsika		642	2808	2808	0	
88	44	38	271	01	1	Dahsika		414	1744	1744	0	
88	44	38	271	02	1	Char Dahsika		228	1064	1064	0	
88	44	38	373		1	*Dhopakandi		435	2070	2070	0	
88	44	38	397		1	*Haluakandi		396	1792	1792	0	
88	44	38	416		3	*Jamtail		1892	7734	7734	0	
88	44	38	488		3	*Kamarkhanda		479	2179	2174	5	
88	44	38	488	01	3	Kamarkhanda		360	1616	1611	5	
88	44	38	488	02	3	Char Kamarkhanda		119	563	563	0	
88	44	38	506		1	*Karnasuti		778	3463	3463	0	
88	44	38	596		1	*Kora Udaypur		408	1592	1592	0	
88	44	38	596	01	1	Kora Udaypur		328	1227	1227	0	
88	44	38	596	02	1	Kora Udaypur Char Para		80	365	365	0	
88	44	38	633		1	*Kura		1304	5562	5562	0	
88	44	38	633	01	1	Bara Kura		735	3152	3152	0	
88	44	38	633	02	1	Char Kura		490	2170	2170	0	
88	44	38	633	03	1	Dhunchi		79	240	240	0	
88	44	38	741		1	*Nandina Madhu		628	2889	2889	0	
88	44	38	777		1	*Paistak		168	782	782	0	
88	44	38	795		1	*Pakuria		656	2816	2816	0	
88	44	38	795	01	1	Char Bara Dhul		133	626	626	0	
88	44	38	795	02	1	Bara Pakuria		270	1122	1122	0	
88	44	38	795	03	1	Chhota Pakuria		173	783	783	0	
88	44	38	795	04	1	Krishna Diar		80	285	285	0	
88	44	38	976		1	*Tengrail		1305	5805	5805	0	
88	44	38	976	01	1	Alok Diar		497	2165	2165	0	
88	44	38	976	02	1	Tengrail		115	491	491	0	

Table C-01 : Area, household, population and density by residence and community

Zila	Upazila	UN / Ward	MZA / MAH	Village	RMO	Administrative Unit *Residence* Community	Area (Acres)	Total Households	Population Total	Population In Households	Population Floating	Population Density (sq. km)
1					2	3	4	5	6	7	8	9
88	44	38	976	03	1	Bhayer Char		167	790	790	0	
88	44	38	976	04	1	Char Tengrail		526	2359	2359	0	
88	44	57				Jhawail Union Total	5837	8519	36744	36660	84	1556
88	44	57	018		1	*Balukul		409	1618	1618	0	
88	44	57	126		1	*Bharanga		345	1565	1565	0	
88	44	57	162		1	*Chak Sahabazpur		435	1845	1845	0	
88	44	57	180		1	*Chala		828	3213	3213	0	
88	44	57	180	01	1	Nayachala		201	795	795	0	
88	44	57	180	02	1	Chala		627	2418	2418	0	
88	44	57	198		1	*Chandpur		209	728	728	0	
88	44	57	452		1	*Jhaul		498	2032	2032	0	
88	44	57	470		1	*Joyen Bara Dhul		963	4161	4161	0	
88	44	57	470	01	1	Joyen Bara Dhul		528	2253	2253	0	
88	44	57	470	02	1	Char Bara Dhul		435	1908	1908	0	
88	44	57	542		1	*Khamar Bara Dhul		454	1938	1938	0	
88	44	57	578		1	*Konabari		668	3136	3107	29	
88	44	57	651		1	*Lahiribari		284	1286	1286	0	
88	44	57	687		1	*Mamudakola		260	1214	1214	0	
88	44	57	705		1	*Maynakandi		282	1140	1140	0	
88	44	57	705	01	1	Maynakandi		181	708	708	0	
88	44	57	705	02	1	Kashiahati		101	432	432	0	
88	44	57	759		1	*Paiksa		1145	5381	5381	0	
88	44	57	814		1	*Panchbaria		95	326	326	0	
88	44	57	832		1	*Par Jhaul Baghbari		899	3893	3838	55	
88	44	57	904		1	*Swalpa Mamudpur		281	1168	1168	0	
88	44	57	958		1	*Teghari		464	2100	2100	0	
88	44	57	958	01	1	Teghari		368	1684	1684	0	
88	44	57	958	02	1	Saldair		96	416	416	0	
88	44	76				Roy Daulatpur Union Total	5447	7355	32758	32758	0	1486
88	44	76	054		1	*Banshbaria		469	2117	2117	0	
88	44	76	072		1	*Barakandi		509	2218	2218	0	
88	44	76	217		1	*Chaubaria		1254	5479	5479	0	
88	44	76	217	01	1	Purba Chaubaria		609	2679	2679	0	
88	44	76	217	02	1	Paschim Chaubaria		348	1452	1452	0	
88	44	76	217	03	1	Balarampur		297	1348	1348	0	
88	44	76	289		1	*Daulatpur		837	3712	3712	0	
88	44	76	289	01	1	Uttar Roy Daulatpur		488	2197	2197	0	
88	44	76	289	02	1	Dakshin Roy Daulatpur		349	1515	1515	0	
88	44	76	307		1	*Dhaleshwar		1080	5168	5168	0	
88	44	76	307	01	1	Dhaleshwar		377	1829	1829	0	
88	44	76	307	02	1	Thakur Para		291	1378	1378	0	
88	44	76	307	03	1	Haiderpur		331	1604	1604	0	

Table C-01 : Area, household, population and density by residence and community

Zila	Upazila	UN / Ward	MZA / MAH	Village	RMO	Administrative Unit *Residence* Community	Area (Acres)	Total Households	Population Total	Population In Households	Population Floating	Population Density (sq. km)
1					2	3	4	5	6	7	8	9
88	44	76	307	04	1	Pechar Para		81	357	357	0	
88	44	76	524		1	*Kazipur		379	1692	1692	0	
88	44	76	560		1	*Koalganti		266	1154	1154	0	
88	44	76	850		1	*Rasulpur		1317	5776	5776	0	
88	44	76	850	01	1	Rasulpur		721	3117	3117	0	
88	44	76	850	02	1	Jatibari		195	881	881	0	
88	44	76	850	03	1	Gopalpur		320	1411	1411	0	
88	44	76	850	04	1	Sonapur		81	367	367	0	
88	44	76	868		1	*Sabazpur		768	3320	3320	0	
88	44	76	868	01	1	Sabazpur		591	2560	2560	0	
88	44	76	868	02	1	Pathan Para		177	760	760	0	
88	44	76	922		1	*Shyampur		315	1438	1438	0	
88	44	76	940		1	*Tajur Para		161	684	684	0	
88	50					Kazipur Upazila Total	81246	69664	274679	274576	103	835
88	50				1	Kazipur Upazila		65322	258139	258036	103	
88	50				2	Kazipur Upazila		3396	12637	12637	0	
88	50				3	Kazipur Upazila		946	3903	3903	0	
88	50				2	Kazipur Paurashava		3396	12637	12637	0	
88	50	01				Ward No-01 Total		599	2027	2027	0	
88	50	01	090		2	*Alampur		518	1738	1738	0	
88	50	01	482		2	*Kabihar (Part)		81	289	289	0	
88	50	02				Ward No-02 Total		263	1028	1028	0	
88	50	02	610		2	*Paschim Para(Alam Pur)		263	1028	1028	0	
88	50	03				Ward No-03 Total		185	775	775	0	
88	50	03	510		2	*Alampur(Madhya Para)		185	775	775	0	
88	50	04				Ward No-04 Total		630	2355	2355	0	
88	50	04	310		2	*Alampur		630	2355	2355	0	
88	50	05				Ward No-05 Total		339	1196	1196	0	
88	50	05	630		2	*Alampur		255	887	887	0	
88	50	05	635		2	*Palasbari (Part)		84	309	309	0	
88	50	06				Ward No-06 Total		267	1026	1026	0	
88	50	06	185		2	*Beri Pottol(Char Para)		267	1026	1026	0	
88	50	07				Ward No-07 Total		233	898	898	0	
88	50	07	640		2	*Paschim Para(Beara)		233	898	898	0	
88	50	08				Ward No-08 Total		433	1683	1683	0	
88	50	08	240		2	*Charpara (Beara Purba)		433	1683	1683	0	
88	50	09				Ward No-09 Total		447	1649	1649	0	
88	50	09	125		2	*Beri Pottol(Charpara)		447	1649	1649	0	
88	50	15				Char Girish Union Total	5464	5553	21289	21289	0	963
88	50	15	137		1	*Bhetua Jagannathpur		662	2617	2617	0	
88	50	15	143		1	*Bholar Diar		216	714	714	0	
88	50	15	197		1	*Char Dogla		336	1112	1112	0	

Table C-01 : Area, household, population and density by residence and community

Zila	Upazila	UN / Ward	MZA / MAH	Village	RMO	Administrative Unit *Residence* Community	Area (Acres)	Total Households	Population Total	Population In Households	Population Floating	Population Density (sq. km)
1					2	3	4	5	6	7	8	9
88	50	15	216		1	*Char Girish		555	2130	2130	0	
88	50	15	236		1	*Char Momin		120	425	425	0	
88	50	15	246		1	*Char Nati Para		938	3814	3814	0	
88	50	15	271		1	*Chhalal (Part)		266	1104	1104	0	
88	50	15	389		1	*Guakhara (Guzabari)		482	1866	1866	0	
88	50	15	389	01	1	Guakhara (Guzabari)		240	951	951	0	
88	50	15	389	02	1	Guzabari		242	915	915	0	
88	50	15	449		1	*Jorebari		360	1295	1295	0	
88	50	15	852		1	*Raghunathpur		690	2699	2699	0	
88	50	15	871		1	*Rajnathpur		749	2738	2738	0	
88	50	15	932		1	*Sindur Ata		179	775	775	0	
88	50	17				Chalitadanga Union Total	6291	8739	33815	33811	4	1328
88	50	17	078		1	*Barshibhanga		361	1442	1442	0	
88	50	17	108		1	*Bhabanipur		284	1150	1150	0	
88	50	17	118		1	*Bhanudanga		2532	9922	9918	4	
88	50	17	118	01	1	Bhanudanga		769	3010	3010	0	
88	50	17	118	02	1	Char Bhanduanga		1247	4985	4981	4	
88	50	17	118	03	1	Hajrahati		433	1600	1600	0	
88	50	17	118	04	1	Khuksia		83	327	327	0	
88	50	17	187		1	*Chalitadanga		866	3448	3448	0	
88	50	17	334		1	*Durgatia Para		149	607	607	0	
88	50	17	364		1	*Garaber		1653	6201	6201	0	
88	50	17	364	01	1	Garaber		394	1450	1450	0	
88	50	17	364	02	1	Godagari		157	585	585	0	
88	50	17	364	03	1	Shimul Dair		902	3434	3434	0	
88	50	17	364	04	1	Shyampur		200	732	732	0	
88	50	17	423		1	*Hatsira		706	2588	2588	0	
88	50	17	482		1	*Kabihar		587	2192	2192	0	
88	50	17	630		1	*Lakshmipur		386	1574	1574	0	
88	50	17	679		1	*Mathail Chapar		856	3355	3355	0	
88	50	17	926		1	*Satkaya		359	1336	1336	0	
88	50	25				Gandail Union Total	5557	7134	27351	27348	3	1216
88	50	25			1	Gandail Union		6954	26789	26786	3	
88	50	25			3	Gandail Union		180	562	562	0	
88	50	25	068		1	*Baraitala		856	3375	3375	0	
88	50	25	068	01	1	Baraitala		621	2383	2383	0	
88	50	25	068	02	1	Baraitala Naya Para		235	992	992	0	
88	50	25	354		1	*Gandail		3272	12551	12551	0	
88	50	25	354	01	1	Uttar Gandail		489	1869	1869	0	
88	50	25	354	02	1	Dakshin Gandail		1050	4429	4429	0	
88	50	25	354	03	1	Naya Para		185	781	781	0	
88	50	25	354	04	1	Khamar Para		171	579	579	0	

Table C-01 : Area, household, population and density by residence and community

Zila	Upazila	UN / Ward	MZA / MAH	Village	RMO	Administrative Unit *Residence* Community	Area (Acres)	Total Households	Population Total	Population In Households	Population Floating	Population Density (sq. km)
1					2	3	4	5	6	7	8	9
88	50	25	354	06	1	Dublai Purba		387	1316	1316	0	
88	50	25	354	07	1	Dublai Paschim		253	859	859	0	
88	50	25	354	08	1	Bawaikhola		466	1821	1821	0	
88	50	25	354	09	1	Purba Khuiksia		100	272	272	0	
88	50	25	354	10	1	Khaskhuksia		171	625	625	0	
88	50	25	492		1	*Kachihara		380	1430	1427	3	
88	50	25	502		1	*Kalikapur		1094	4308	4308	0	
88	50	25	502	01	1	Kalikapur		355	1355	1355	0	
88	50	25	502	02	1	Ullah Para		240	974	974	0	
88	50	25	502	03	1	Uatgari		300	1255	1255	0	
88	50	25	502	04	1	Kunkunia		199	724	724	0	
88	50	25	561		1	*Khuksia		437	1703	1703	0	
88	50	25	561	01	1	Paschim Khuksia		238	974	974	0	
88	50	25	561	02	1	Chak Dampur		199	729	729	0	
88	50	25	699		1	*Mirar Para		186	670	670	0	
88	50	25	797		1	*Paschim Betgari		729	2752	2752	0	
88	50	25	797	01	1	Paschim Betgari		287	1099	1099	0	
88	50	25	797	02	1	Char Betgari		231	862	862	0	
88	50	25	797	03	1	Tikria Bhita		211	791	791	0	
88	50	25	807		3	*Patagram		180	562	562	0	
88	50	34				Kazipur Union Total	6058	5339	20728	20703	25	845
88	50	34	147		1	*Bildaria		22	74	74	0	
88	50	34	265		1	*Char Singabari		120	453	453	0	
88	50	34	531		1	*Kazipur (Saudtala)		777	3623	3623	0	
88	50	34	531	01	1	Kazipur (Saudtala)		539	2456	2456	0	
88	50	34	531	02	1	Manikpatal		238	1167	1167	0	
88	50	34	551		1	*Khudbandi		645	2669	2669	0	
88	50	34	551	01	1	Khudbandi		326	1504	1504	0	
88	50	34	551	02	1	Fakir Para		155	538	538	0	
88	50	34	551	03	1	Masuakandi		164	627	627	0	
88	50	34	689		1	*Meghai		2767	10020	9995	25	
88	50	34	689	01	1	Palashpur		332	1201	1201	0	
88	50	34	689	02	1	Natun Meghai		391	1161	1161	0	
88	50	34	689	03	1	Meghai		594	2287	2262	25	
88	50	34	689	04	1	Baraitali		782	2856	2856	0	
88	50	34	689	05	1	Muslim Para		668	2515	2515	0	
88	50	34	827		1	*Pirajepara		143	491	491	0	
88	50	34	847		1	*Purba Betgari		299	1148	1148	0	
88	50	34	935		1	*Singrabari		566	2250	2250	0	
88	50	43				Khas Rajbari Union Total	8072	2730	9821	9821	0	301
88	50	43	039		1	*Angarkuta		40	137	137	0	
88	50	43	157		1	*Bil Dhali		81	288	288	0	

Table C-01 : Area, household, population and density by residence and community

Zila	Upazila	UN / Ward	MZA / MAH	Village	RMO	Administrative Unit *Residence* Community	Area (Acres)	Total Households	Population Total	Population In Households	Population Floating	Population Density (sq. km)
1					2	3	4	5	6	7	8	9
88	50	43	177		1	*Bisuriasa		137	502	502	0	
88	50	43	295		1	*Dadbora		85	274	274	0	
88	50	43	384		1	*Godarbagh		149	644	644	0	
88	50	43	463		1	*Juktigachha		282	872	872	0	
88	50	43	512		1	*Kalikapur		295	1149	1149	0	
88	50	43	837		1	*Pirgachha		260	1059	1059	0	
88	50	43	866		1	*Rajbari		661	2199	2199	0	
88	50	43	866	01	1	Rajbari		312	1042	1042	0	
88	50	43	866	02	1	Khas Rajbari		349	1157	1157	0	
88	50	43	916		1	*Sanbanda		238	957	957	0	
88	50	43	994		1	*Ujan Meoakhola		502	1740	1740	0	
88	50	51				Maijbari Union Total	4353	6681	25504	25444	60	1448
88	50	51	128		1	*Bhatimerakhola		340	1497	1497	0	
88	50	51	325		1	*Dhekuria		388	1493	1433	60	
88	50	51	413		1	*Hatgachha		309	1171	1171	0	
88	50	51	610		1	*Kuliagachha		2249	8710	8710	0	
88	50	51	610	01	1	Chhalabhara		1157	4670	4670	0	
88	50	51	610	02	1	Beltail		711	2478	2478	0	
88	50	51	610	03	1	Chak Para		381	1562	1562	0	
88	50	51	620		1	*Kunkunia		934	3461	3461	0	
88	50	51	650		1	*Maijbari		1496	5671	5671	0	
88	50	51	650	01	1	Bil Chatial		581	2141	2141	0	
88	50	51	650	02	1	Maijbari		506	2080	2080	0	
88	50	51	650	03	1	Sreepur		208	709	709	0	
88	50	51	650	04	1	Badiarpara		201	741	741	0	
88	50	51	729		1	*Paikartali		547	2106	2106	0	
88	50	51	975		1	*Sutanara		418	1395	1395	0	
88	50	51	975	01	1	Sutanara		71	247	247	0	
88	50	51	975	02	1	Mallikpara		347	1148	1148	0	
88	50	56				Mansur Nagar Union Total	9186	5053	22585	22584	1	608
88	50	56	083		1	*Bauramari		259	1015	1015	0	
88	50	56	260		1	*Char Saldaha		626	2888	2887	1	
88	50	56	271		1	*Chhalal (Part)		429	1878	1878	0	
88	50	56	275		1	*Chhinna		457	2107	2107	0	
88	50	56	616		1	*Kumariabari		1011	4599	4599	0	
88	50	56	685		1	*Maznabari		1048	4655	4655	0	
88	50	56	912		1	*Saldaha		476	2009	2009	0	
88	50	56	914		1	*Salgram		747	3434	3434	0	
88	50	60				Natuar Para Union Total	6821	4457	18292	18287	5	663
88	50	60	167		1	*Bilsundar		120	568	568	0	
88	50	60	453		1	*Jorgachha		147	533	533	0	
88	50	60	541		1	*Khas Suriber		421	1841	1836	5	

Table C-01 : Area, household, population and density by residence and community

Zila	Upazila	UN / Ward	MZA / MAH	Village	RMO	Administrative Unit *Residence* Community	Area (Acres)	Total Households	Population Total	Population In Households	Population Floating	Population Density (sq. km)
1					2	3	4	5	6	7	8	9
88	50	60	709		1	*Naturpara		441	1718	1718	0	
88	50	60	748		1	*Panagari		632	2628	2628	0	
88	50	60	817		1	*Phuljor		774	2992	2992	0	
88	50	60	896		1	*Rehai Suriber		1540	6399	6399	0	
88	50	60	896	01	1	Rehai Suriber		1335	5499	5499	0	
88	50	60	896	02	1	Khoragacha		205	900	900	0	
88	50	60	985		1	*Uttar Tekani		382	1613	1613	0	
88	50	69				Nishchintapur Union Total	8020	4327	18591	18589	2	573
88	50	69	206		1	*Char Dorta		1187	4885	4883	2	
88	50	69	206	01	1	Zazira		472	1793	1793	0	
88	50	69	206	02	1	Decree Dorta		399	1769	1769	0	
88	50	69	206	03	1	Char Dorta		316	1323	1321	2	
88	50	69	226		1	*Char Jagannathpur		407	1532	1532	0	
88	50	69	256		1	*Char Panagari		651	2937	2937	0	
88	50	69	256	01	1	Char Panagari		444	1955	1955	0	
88	50	69	256	02	1	Decree Dorta Paschimpara		207	982	982	0	
88	50	69	374		1	*Goalbathan		478	2128	2128	0	
88	50	69	522		1	*Kajalgram		193	796	796	0	
88	50	69	719		1	*Nishchintapur		872	3905	3905	0	
88	50	69	719	01	1	Nishchintapur		535	2568	2568	0	
88	50	69	719	02	1	Ghuincha		118	540	540	0	
88	50	69	719	03	1	Buatuatala		58	208	208	0	
88	50	69	719	04	1	Banshjan		41	154	154	0	
88	50	69	719	05	1	Laskmipur		120	435	435	0	
88	50	69	778		1	*Par Dorta		373	1678	1678	0	
88	50	69	857		1	*Raghupur Bara Maisa		166	730	730	0	
88	50	77				Sonamukhi Union Total	5966	8887	35702	35702	0	1479
88	50	77			1	Sonamukhi Union		8121	32361	32361	0	
88	50	77			3	Sonamukhi Union		766	3341	3341	0	
88	50	77	394		1	*Harinathpur		2280	8880	8880	0	
88	50	77	394	01	1	Harinathpur		1825	7216	7216	0	
88	50	77	394	02	1	Char Kandahd		455	1664	1664	0	
88	50	77	591		1	*Krishna Gobindapur		1071	4400	4400	0	
88	50	77	591	01	1	Chak Parulkandi		644	2602	2602	0	
88	50	77	591	02	1	Gurajia		150	576	576	0	
88	50	77	591	03	1	Sonamukhi Bazar		277	1222	1222	0	
88	50	77	738		1	*Paik Para		827	3335	3335	0	
88	50	77	738	01	1	Uttar Paik Para		415	1743	1743	0	
88	50	77	738	02	1	Dakshin Paik Para		412	1592	1592	0	
88	50	77	768		1	*Paranpur		497	2025	2025	0	
88	50	77	788		1	*Parulkandi		477	1786	1786	0	
88	50	77	876		1	*Rasikpur		351	1316	1316	0	

Table C-01 : Area, household, population and density by residence and community

Zila	Upazila	UN / Ward	MZA / MAH	Village	RMO	Administrative Unit *Residence* Community	Area (Acres)	Total Households	Population Total	Population In Households	Population Floating	Population Density (sq. km)
1					2	3	4	5	6	7	8	9
88	50	77	906		1	*Rouhabari		1384	5698	5698	0	
88	50	77	906	01	1	Rouhabari		725	3027	3027	0	
88	50	77	906	02	1	Gopalpur		201	840	840	0	
88	50	77	906	03	1	Gachabari		263	1083	1083	0	
88	50	77	906	04	1	Tatuahata		195	748	748	0	
88	50	77	945		3	*Sonamukhi		766	3341	3341	0	
88	50	77	955		1	*Sthalbari		1234	4921	4921	0	
88	50	86				Subhagachha Union Total	6325	3880	14412	14409	3	563
88	50	86	029		1	*Amal Mehar		566	2270	2267	3	
88	50	86	049		1	*Bairabari Daial (Baggari)		199	689	689	0	
88	50	86	059		1	*Barabaria		235	966	966	0	
88	50	86	285		1	*Chormara		315	1158	1158	0	
88	50	86	285	01	1	Chormara		102	426	426	0	
88	50	86	285	02	1	Bangarpara		213	732	732	0	
88	50	86	305		1	*Daial		366	1268	1268	0	
88	50	86	305	01	1	Daial		184	672	672	0	
88	50	86	305	02	1	Tarakandi		182	596	596	0	
88	50	86	344		1	*Ekdala		94	345	345	0	
88	50	86	433		1	*Jhunkail		921	3384	3384	0	
88	50	86	433	01	1	Jhunkail		340	1242	1242	0	
88	50	86	433	02	1	Khaspara		185	721	721	0	
88	50	86	433	03	1	Jhunkail (Kazi Para)		91	332	332	0	
88	50	86	433	04	1	Afania		105	372	372	0	
88	50	86	433	05	1	Chadnagar		200	717	717	0	
88	50	86	886		1	*Rauhabari		111	390	390	0	
88	50	86	965		1	*Subhagachha		1073	3942	3942	0	
88	50	86	965	01	1	Subhagachha		238	887	887	0	
88	50	86	965	02	1	Bir Subhagachha		558	2033	2033	0	
88	50	86	965	03	1	Ghati Subhagachha		277	1022	1022	0	
88	50	94				Tekani Union Total	7700	3488	13952	13952	0	448
88	50	94	009		1	*Adityapur		175	687	687	0	
88	50	94	315		1	*Dakshin Tekani		1484	5466	5466	0	
88	50	94	315	01	1	Tekani		388	1612	1612	0	
88	50	94	315	02	1	Uttar Burungi		157	586	586	0	
88	50	94	315	03	1	Kantanagar		135	503	503	0	
88	50	94	315	04	1	Char Burungi		232	852	852	0	
88	50	94	315	05	1	Char Kantanagar		275	921	921	0	
88	50	94	315	06	1	Daskin Burungi		297	992	992	0	
88	50	94	403		1	*Harinathpur		62	260	260	0	
88	50	94	472		1	*Jumar Khuksa		354	1451	1451	0	
88	50	94	571		1	*Kinarber		417	1694	1694	0	
88	50	94	581		1	*Konabari		360	1558	1558	0	

Table C-01 : Area, household, population and density by residence and community

Zila	Upazila	UN / Ward	MZA / MAH	Village	RMO	Administrative Unit *Residence* Community	Area (Acres)	Total Households	Population Total	Population In Households	Population Floating	Population Density (sq. km)
1					2	3	4	5	6	7	8	9
88	50	94	660		1	*Manikdair		228	1048	1048	0	
88	50	94	758		1	*Par Khuksa		408	1788	1788	0	
88	61					Royganj Upazila Total	64184	77198	317666	317649	17	1223
88	61				1	Royganj Upazila		72396	298776	298759	17	
88	61				2	Royganj Upazila		4354	17318	17318	0	
88	61				3	Royganj Upazila		448	1572	1572	0	
88	61				2	Royganj Paurashava		4354	17318	17318	0	
88	61	01				Ward No-01 Total		788	3065	3065	0	
88	61	01	324		2	*Dhangara (Purba)		211	913	913	0	
88	61	01	325		2	*Dhangara (Paschim)		263	963	963	0	
88	61	01	326		2	*Dhangara (Uttar)		185	722	722	0	
88	61	01	907		2	*Simla (Part)(Dhakin&Purbapara)		129	467	467	0	
88	61	02				Ward No-02 Total		777	3037	3037	0	
88	61	02	327		2	*Dhangara (Pramanik Para)		181	688	688	0	
88	61	02	328		2	*Dhangara (Palparamaidhaprjt)		185	768	768	0	
88	61	02	329		2	*Dhangara (Dactarparamaidhaibj)		236	937	937	0	
88	61	02	840		2	*Royganj (Maidha)		175	644	644	0	
88	61	03				Ward No-03 Total		289	1158	1158	0	
88	61	03	824		2	*Rantitha (Purab Parshim&Hakinp		289	1158	1158	0	
88	61	04				Ward No-04 Total		523	2087	2087	0	
88	61	04	323		2	*Dashar Para		76	274	274	0	
88	61	04	331		2	*Dhangara (Uttair Purba Part)		60	226	226	0	
88	61	04	793		2	*Purba Lakshmikola (Utt.Pas.Par		277	1100	1100	0	
88	61	04	824		2	*Rantitha (Utt.Bagabari)		110	487	487	0	
88	61	05				Ward No-05 Total		382	1524	1524	0	
88	61	05	118		2	*Betua Uttar		143	628	628	0	
88	61	05	567		2	*Khurda Basuria (Utt. Pars.Part		62	269	269	0	
88	61	05	793		2	*Purba Lakshmikola (Ayarpa.Part		117	440	440	0	
88	61	05	794		2	*Purbazakshmikoza(Sakarpara Pa.		60	187	187	0	
88	61	06				Ward No-06 Total		536	2146	2146	0	
88	61	06	444		2	*Jumbar Para		62	273	273	0	
88	61	06	555		2	*Maodha Para		60	218	218	0	
88	61	06	567		2	*Khurda Basuria (Dhakn Part)		75	321	321	0	
88	61	06	793		2	*Purba Lakshmikola		279	1115	1115	0	
88	61	06	991		2	*Uttar Para		60	219	219	0	
88	61	07				Ward No-07 Total		342	1490	1490	0	
88	61	07	520		2	*Gunaganti		225	926	926	0	
88	61	07	654		2	*Makimpur		117	564	564	0	
88	61	08				Ward No-08 Total		169	671	671	0	
88	61	08	484		2	*Chak Mathur		61	237	237	0	
88	61	08	485		2	*Maheshpur (Madak Para)(Pur Pa.		108	434	434	0	
88	61	09				Ward No-09 Total		548	2140	2140	0	

Table C-01 : Area, household, population and density by residence and community

Zila	Upazila	UN / Ward	MZA / MAH	Village	RMO	Administrative Unit *Residence* Community	Area (Acres)	Total Households	Population Total	Population In Households	Population Floating	Population Density (sq. km)
1					2	3	4	5	6	7	8	9
88	61	09	486		2	*Rajibpur (Dhakin Part)		189	754	754	0	
88	61	09	487		2	*Maheshpur (Paschim)		252	957	957	0	
88	61	09	488		2	*Ramnath (Japra Khuter Char.Dh.		107	429	429	0	
88	61	13				Brahmagachha Union Total	6896	9526	39929	39929	0	1431
88	61	13	051		1	*Bamanbhag		427	1847	1847	0	
88	61	13	051	01	1	Khetabgati		198	840	840	0	
88	61	13	051	02	1	Bamanbhag		229	1007	1007	0	
88	61	13	077		1	*Baraibhag		1034	4449	4449	0	
88	61	13	077	01	1	Bil Chandi		158	709	709	0	
88	61	13	077	02	1	Kalia Bil		200	834	834	0	
88	61	13	077	03	1	Baraibhag		639	2735	2735	0	
88	61	13	077	04	1	Gopalpur		37	171	171	0	
88	61	13	092		1	*Basuria		306	1282	1282	0	
88	61	13	123		1	*Bhatharia		337	1586	1586	0	
88	61	13	164		1	*Biswas Para		135	627	627	0	
88	61	13	170		1	*Brahmagachha		914	3953	3953	0	
88	61	13	170	01	1	Char Brahmagachha		683	2919	2919	0	
88	61	13	170	02	1	Brahmagachha		231	1034	1034	0	
88	61	13	180		1	*Budharganti		173	849	849	0	
88	61	13	211		1	*Chak Mohanbari		361	1401	1401	0	
88	61	13	237		1	*Chandpur		307	1317	1317	0	
88	61	13	262		1	*Daibagnyaganti		299	1267	1267	0	
88	61	13	329		1	*Dharma Dasganti		296	1138	1138	0	
88	61	13	371		1	*Godganti		337	1472	1472	0	
88	61	13	407		1	*Haman Daman		356	1572	1572	0	
88	61	13	417		1	*Hasil Hossain		480	1802	1802	0	
88	61	13	422		1	*Hasil Raghunathpur		274	1125	1125	0	
88	61	13	453		1	*Ilangi		213	842	842	0	
88	61	13	469		1	*Janakiganti		159	721	721	0	
88	61	13	500		1	*Kaira		858	3169	3169	0	
88	61	13	510		1	*Kaliabari		127	570	570	0	
88	61	13	536		1	*Khamarganti		474	1730	1730	0	
88	61	13	608		1	*Kumar Gara		75	276	276	0	
88	61	13	618		1	*Kutharganti		423	1946	1946	0	
88	61	13	618	01	1	Kutharganti		358	1648	1648	0	
88	61	13	618	02	1	Masem Hasel		65	298	298	0	
88	61	13	814		1	*Randila Bahadur		383	1596	1596	0	
88	61	13	814	01	1	Chak Gopal		72	300	300	0	
88	61	13	814	02	1	Randila Bahadur		311	1296	1296	0	
88	61	13	819		1	*Randila Prasad		95	394	394	0	
88	61	13	969		1	*Tebaria		683	2998	2998	0	
88	61	13	969	01	1	Hubanganti		153	604	604	0	

Table C-01 : Area, household, population and density by residence and community

Zila	Upazila	UN / Ward	MZA / MAH	Village	RMO	Administrative Unit *Residence* Community	Area (Acres)	Total Households	Population Total	Population In Households	Population Floating	Population Density (sq. km)
1					2	3	4	5	6	7	8	9
88	61	13	969	02	1	Tebaria		506	2290	2290	0	
88	61	13	969	03	1	Chak Bhataria		24	104	104	0	
88	61	19				Chandaikona Union Total	7906	10099	41286	41286	0	1290
88	61	19	046		1	*Balla Bhenkur		172	731	731	0	
88	61	19	072		1	*Baoikola		399	1590	1590	0	
88	61	19	108		1	*Berabajua		232	917	917	0	
88	61	19	149		1	*Bil Dhamai		71	283	283	0	
88	61	19	221		1	*Chak Satra		181	725	725	0	
88	61	19	226		1	*Chandaikona		1769	7396	7396	0	
88	61	19	273		1	*Datia Benimadhab		203	834	834	0	
88	61	19	278		1	*Datia Digar		306	1214	1214	0	
88	61	19	288		1	*Daulatpur Khurd		160	822	822	0	
88	61	19	293		1	*Debrajpur		383	1537	1537	0	
88	61	19	304		1	*Deraganti		162	646	646	0	
88	61	19	350		1	*Dumrai		236	976	976	0	
88	61	19	494		1	*Kabari Para		174	622	622	0	
88	61	19	556		1	*Khoksha Hata		69	305	305	0	
88	61	19	572		1	*Kodla Digar		864	3620	3620	0	
88	61	19	623		1	*Lakshmi Bishnuprasad		273	1152	1152	0	
88	61	19	701		1	*Mojafarpur (Mazupur)		496	2021	2021	0	
88	61	19	747		1	*Nijhuri		313	1342	1342	0	
88	61	19	762		1	*Parkodla		255	983	983	0	
88	61	19	773		1	*Paschim Lakshmikola		283	1080	1080	0	
88	61	19	799		1	*Purba Paikara		360	1472	1472	0	
88	61	19	850		1	*Rudrapur		239	1010	1010	0	
88	61	19	871		1	*Saria Hajipur		188	707	707	0	
88	61	19	876		1	*Saraidaha		239	910	910	0	
88	61	19	886		1	*Sarutia		239	990	990	0	
88	61	19	897		1	*Senganti		156	611	611	0	
88	61	19	907		1	*Simla (Part)		970	3932	3932	0	
88	61	19	922		1	*Sonaram		300	1285	1285	0	
88	61	19	953		1	*Shyamgop		246	928	928	0	
88	61	19	964		1	*Tabari Para		161	645	645	0	
88	61	28				Dhamainagar Union Total	8548	5117	20511	20507	4	593
88	61	28	010		1	*Adityabaria		93	376	376	0	
88	61	28	030		1	*Andra		162	624	624	0	
88	61	28	041		1	*Arjuni		102	400	400	0	
88	61	28	061		1	*Bnakai		571	2175	2175	0	
88	61	28	061	01	1	Bnakai		442	1686	1686	0	
88	61	28	061	02	1	Sikarpur		129	489	489	0	
88	61	28	082		1	*Barail		102	408	408	0	
88	61	28	154		1	*Binod Bari		132	538	538	0	

Table C-01 : Area, household, population and density by residence and community

Zila	Upazila	UN / Ward	MZA / MAH	Village	RMO	Administrative Unit *Residence* Community	Area (Acres)	Total Households	Population Total	Population In Households	Population Floating	Population Density (sq. km)
1					2	3	4	5	6	7	8	9
88	61	28	231		1	*Chander Paikara		137	564	564	0	
88	61	28	319		1	*Dhamainagar		419	1740	1740	0	
88	61	28	366		1	*Goal Para		87	329	329	0	
88	61	28	376		1	*Golta		57	217	217	0	
88	61	28	463		1	*Jamtail		396	1467	1463	4	
88	61	28	546		1	*Khiail		150	625	625	0	
88	61	28	551		1	*Khodadpur		129	525	525	0	
88	61	28	551	01	1	Khodadpur		107	422	422	0	
88	61	28	551	02	1	Haldibari		22	103	103	0	
88	61	28	577		1	*Kumarpur		82	332	332	0	
88	61	28	587		1	*Krishnapur		202	885	885	0	
88	61	28	592		1	*Khidra Suhara		82	252	252	0	
88	61	28	598		1	*Khirtala		677	2717	2717	0	
88	61	28	598	01	1	Khirtala		166	683	683	0	
88	61	28	598	02	1	Baitkamari		84	415	415	0	
88	61	28	598	03	1	Mirzapur		65	266	266	0	
88	61	28	598	04	1	Daulatpur		74	327	327	0	
88	61	28	598	05	1	Chaka Bil		5	20	20	0	
88	61	28	598	06	1	Chandiduar		16	48	48	0	
88	61	28	598	07	1	Bhadli Para		106	446	446	0	
88	61	28	598	08	1	Protap Guchchhagram		161	512	512	0	
88	61	28	613		1	*Kurcha		127	492	492	0	
88	61	28	628		1	*Lakshmi Kolattar		26	117	117	0	
88	61	28	649		1	*Majhuria		111	388	388	0	
88	61	28	680		1	*Mechhabaria		18	66	66	0	
88	61	28	706		1	*Nabankota		85	374	374	0	
88	61	28	737		1	*Naopa		149	671	671	0	
88	61	28	860		1	*Sadra		107	422	422	0	
88	61	28	881		1	*Saroil		289	1136	1136	0	
88	61	28	881	01	1	Saroil		169	663	663	0	
88	61	28	881	02	1	Kholabaria		120	473	473	0	
88	61	28	902		1	*Shibpur		435	1786	1786	0	
88	61	28	902	01	1	Shibpur		188	772	772	0	
88	61	28	902	02	1	Kusta		120	486	486	0	
88	61	28	902	03	1	Mahashacha Chapar		70	300	300	0	
88	61	28	902	04	1	Debipur		57	228	228	0	
88	61	28	989		1	*Uttar Faridpur		190	885	885	0	
88	61	38				Dhangara Union Total	5361	7677	28965	28965	0	1335
88	61	38			1	Dhangara Union		7229	27393	27393	0	
88	61	38			3	Dhangara Union		448	1572	1572	0	
88	61	38	005		1	*Abudia		511	1860	1860	0	
88	61	38	097		1	*Basuria		410	1554	1554	0	

Table C-01 : Area, household, population and density by residence and community

Zila	Upazila	UN / Ward	MZA / MAH	Village	RMO	Administrative Unit *Residence* Community	Area (Acres)	Total Households	Population Total	Population In Households	Population Floating	Population Density (sq. km)
1					2	3	4	5	6	7	8	9
88	61	38	118		1	*Betua Dakshin Para		423	1579	1579	0	
88	61	38	128		1	*Bhikanpur		216	841	841	0	
88	61	38	144		1	*Bil Chandi		141	597	597	0	
88	61	38	268		1	*Darbastu		80	299	299	0	
88	61	38	474		1	*Joyanpur		466	1580	1580	0	
88	61	38	484		1	*Jhapra		1416	5126	5126	0	
88	61	38	484	01	1	Kazipur		206	780	780	0	
88	61	38	484	02	1	Chak Abhiram		92	306	306	0	
88	61	38	484	03	1	Kalicharan Jhapra		119	446	446	0	
88	61	38	484	04	1	Mallikchand		189	599	599	0	
88	61	38	484	05	1	Nauda		89	294	294	0	
88	61	38	484	07	1	Ramnath (Part)		171	582	582	0	
88	61	38	484	08	1	Jhapra Abhiram		360	1373	1373	0	
88	61	38	484	09	1	Bulakipur		167	675	675	0	
88	61	38	484	10	1	Chandragathi		23	71	71	0	
88	61	38	520		1	*Karilabari		262	964	964	0	
88	61	38	716		1	*Nalchhia		537	2125	2125	0	
88	61	38	716	01	1	Nalchhia		381	1504	1504	0	
88	61	38	716	02	1	Sonai		156	621	621	0	
88	61	38	752		1	*Nijpara		100	367	367	0	
88	61	38	783		1	*Purba Atgharia		562	2285	2285	0	
88	61	38	835		1	*Rauha		544	2548	2548	0	
88	61	38	840		3	*Royganj (Part)		448	1572	1572	0	
88	61	38	840	01	3	Royganj (Part)		168	583	583	0	
88	61	38	840	02	3	Lahor		191	704	704	0	
88	61	38	840	03	3	Chak Chandaikona		89	285	285	0	
88	61	38	866		1	*Salisabala		573	2029	2029	0	
88	61	38	974		1	*Telijana		988	3639	3639	0	
88	61	38	974	01	1	Telijana		376	1349	1349	0	
88	61	38	974	02	1	Chor Tezijona		416	1606	1606	0	
88	61	38	974	03	1	Nishchintapur		196	684	684	0	
88	61	47				Dhubil Union Total	6625	6956	28443	28434	9	1061
88	61	47	025		1	*Amsara		974	4033	4033	0	
88	61	47	113		1	*Bethua		929	3847	3838	9	
88	61	47	185		1	*Chak Daud		61	226	226	0	
88	61	47	195		1	*Chak Ghughat		82	356	356	0	
88	61	47	247		1	*Chowdhury Ghughat		410	1552	1552	0	
88	61	47	252		1	*Chuniakhara		308	1217	1217	0	
88	61	47	335		1	*Dhubil Katarmahal		477	1999	1999	0	
88	61	47	340		1	*Dhubil Mehamanshahi		736	3122	3122	0	
88	61	47	386		1	*Gopinathpur		183	738	738	0	
88	61	47	443		1	*Ichhidaha		151	594	594	0	

Table C-01 : Area, household, population and density by residence and community

Zila	Upazila	UN / Ward	MZA / MAH	Village	RMO	Administrative Unit *Residence* Community	Area (Acres)	Total Households	Population Total	Population In Households	Population Floating	Population Density (sq. km)
1					2	3	4	5	6	7	8	9
88	61	47	489		1	*Jhaul		568	2282	2282	0	
88	61	47	541		1	*Kharija Ghughat		170	750	750	0	
88	61	47	659		1	*Malatinagar		931	3691	3691	0	
88	61	47	711		1	*Naipara		263	1097	1097	0	
88	61	47	891		1	*Satkusi		409	1624	1624	0	
88	61	47	948		1	*Shyamerghana		135	563	563	0	
88	61	47	994		1	*Uttarpara Bharmohini		169	752	752	0	
88	61	57				Ghurka Union Total	6467	9039	37524	37521	3	1434
88	61	57	087		1	*Basudebkol		758	3354	3354	0	
88	61	57	087	01	1	Uttarpara		255	1111	1111	0	
88	61	57	087	02	1	Dakshinpara		321	1457	1457	0	
88	61	57	087	03	1	Buthar Char		98	414	414	0	
88	61	57	087	04	1	Kutuber Char		84	372	372	0	
88	61	57	139		1	*Bhuiyanganti		313	1217	1217	0	
88	61	57	139	01	1	Sthan Singhpur		156	634	634	0	
88	61	57	139	02	1	Kalikapur		111	402	402	0	
88	61	57	139	03	1	Bhuyaganty		46	181	181	0	
88	61	57	201		1	*Chak Gobindapur		535	2404	2404	0	
88	61	57	299		1	*Deobhog		360	1219	1219	0	
88	61	57	360		1	*Ghurka		1363	5568	5565	3	
88	61	57	412		1	*Harni		189	708	708	0	
88	61	57	427		1	*Hat Ichla		382	1574	1574	0	
88	61	57	448		1	*Ichla Digar		614	2552	2552	0	
88	61	57	458		1	*Jagannathpur		760	3138	3138	0	
88	61	57	458	01	1	Jagannathpur		520	2158	2158	0	
88	61	57	458	02	1	Jhanjali Para		240	980	980	0	
88	61	57	561		1	*Khurd Raghunathpur		273	1095	1095	0	
88	61	57	634		1	*Langalmura		755	3015	3015	0	
88	61	57	644		1	*Madhyapara Bharmohini		1027	4519	4519	0	
88	61	57	695		1	*Mordia		167	717	717	0	
88	61	57	845		1	*Royhati		807	3343	3343	0	
88	61	57	845	01	1	Royhati		567	2325	2325	0	
88	61	57	845	02	1	Royhati Digharpar		240	1018	1018	0	
88	61	57	927		1	*Sreeramer Para		303	1272	1272	0	
88	61	57	958		1	*Shyamnai		433	1829	1829	0	
88	61	57	958	01	1	Durgapur		111	437	437	0	
88	61	57	958	02	1	Muraripur		120	519	519	0	
88	61	57	958	03	1	Shyamnai		202	873	873	0	
88	61	66				Nalka Union Total	7675	8810	39927	39927	0	1285
88	61	66	020		1	*Alam Chandpur		151	719	719	0	
88	61	66	020	01	1	Alam Chandpur		95	410	410	0	
88	61	66	020	02	1	Sorabari		56	309	309	0	

RMO: 1 = Rural, 2 = Urban and 3 = Other Urban

Table C-01 : Area, household, population and density by residence and community

Zila	Upazila	UN / Ward	MZA / MAH	Village	RMO	Administrative Unit *Residence* Community	Area (Acres)	Total Households	Population Total	Population In Households	Population Floating	Population Density (sq. km)
1					2	3	4	5	6	7	8	9
88	61	66	036		1	*Angaru		212	828	828	0	
88	61	66	159		1	*Bishnupur		193	942	942	0	
88	61	66	190		1	*Chak Dader Para		133	696	696	0	
88	61	66	206		1	*Chak Manohar		234	1066	1066	0	
88	61	66	242		1	*Char Faridpur		329	1422	1422	0	
88	61	66	257		1	*Dadpur		568	2673	2673	0	
88	61	66	257	01	1	Mahat Para		249	1120	1120	0	
88	61	66	257	02	1	Kayesta Para		106	461	461	0	
88	61	66	257	03	1	Daspara		97	479	479	0	
88	61	66	257	04	1	Podder Para		116	613	613	0	
88	61	66	283		1	*Dattakusa		605	2750	2750	0	
88	61	66	283	01	1	Dattakusa		361	1600	1600	0	
88	61	66	283	02	1	Kalipur		244	1150	1150	0	
88	61	66	311		1	*Gopinathpur		118	559	559	0	
88	61	66	355		1	*Erandaha		1340	6355	6355	0	
88	61	66	355	01	1	Hatkanda		191	910	910	0	
88	61	66	355	02	1	Erandaha		999	4717	4717	0	
88	61	66	355	03	1	Majhi Para		150	728	728	0	
88	61	66	479		1	*Jhakri		731	3100	3100	0	
88	61	66	479	01	1	Jhakri		205	757	757	0	
88	61	66	479	02	1	Horganti		378	1655	1655	0	
88	61	66	479	03	1	Alakdia		148	688	688	0	
88	61	66	525		1	*Kanthalbaria		690	3009	3009	0	
88	61	66	525	01	1	Kanthalbaria		315	1368	1368	0	
88	61	66	525	02	1	Boaliar Char		375	1641	1641	0	
88	61	66	603		1	*Kumajpur		417	1950	1950	0	
88	61	66	603	01	1	Kumajpur		325	1488	1488	0	
88	61	66	603	02	1	Sahabganj		64	329	329	0	
88	61	66	603	03	1	West Muradpur		28	133	133	0	
88	61	66	665		1	*East Mathurapur		434	1848	1848	0	
88	61	66	721		1	*Nalchhia		230	1044	1044	0	
88	61	66	721	01	1	Nalchhia		203	909	909	0	
88	61	66	721	02	1	Shah Para		27	135	135	0	
88	61	66	726		1	*Nalka Sengati		648	2995	2995	0	
88	61	66	726	01	1	Nalka Sengati		459	2182	2182	0	
88	61	66	726	02	1	Kaimgram		189	813	813	0	
88	61	66	788		1	*Purba Faridpur		598	2919	2919	0	
88	61	66	809		1	*Rampur		117	465	465	0	
88	61	66	830		1	*Ratankandi		249	1015	1015	0	
88	61	66	943		1	*Sujapur		406	1777	1777	0	
88	61	66	943	01	1	Sujapur		308	1382	1382	0	
88	61	66	943	02	1	Paschim Maturapur		98	395	395	0	

Table C-01 : Area, household, population and density by residence and community

Zila	Upazila	UN / Ward	MZA / MAH	Village	RMO	Administrative Unit *Residence* Community	Area (Acres)	Total Households	Population Total	Population In Households	Population Floating	Population Density (sq. km)
1					2	3	4	5	6	7	8	9
88	61	66	979		1	*Tin Nandina		407	1795	1795	0	
88	61	66	979	01	1	Tin Nandina (Panch Para)		90	308	308	0	
88	61	66	979	02	1	Khamar Para		135	642	642	0	
88	61	66	979	03	1	Khola Para		90	455	455	0	
88	61	66	979	04	1	Adrosho Para (Kholapara)		92	390	390	0	
88	61	76				Pangashi Union Total	6574	9648	39481	39480	1	1484
88	61	76	103		1	*Benganai		2051	8110	8110	0	
88	61	76	103	01	1	Majh Para		226	940	940	0	
88	61	76	103	02	1	Uttarpara		341	1304	1304	0	
88	61	76	103	03	1	Purbapara		206	801	801	0	
88	61	76	103	04	1	Paschimpara		310	1297	1297	0	
88	61	76	103	05	1	Baikunthapur		470	1973	1973	0	
88	61	76	103	06	1	Gangarampur		103	433	433	0	
88	61	76	103	07	1	Manoharpur		395	1362	1362	0	
88	61	76	175		1	*Brahmanbaria		790	3253	3253	0	
88	61	76	175	01	1	Brahmanbaria		458	1899	1899	0	
88	61	76	175	02	1	Nizamganti		203	843	843	0	
88	61	76	175	03	1	Dhangar Para		129	511	511	0	
88	61	76	216		1	*Chak Nur		726	3108	3108	0	
88	61	76	299		1	*Deulmura		379	1468	1468	0	
88	61	76	402		1	*Gram Pangashi		871	3541	3540	1	
88	61	76	402	01	1	Gram Pangashi		705	2938	2937	1	
88	61	76	402	02	1	Hatkanda		166	603	603	0	
88	61	76	433		1	*Hat Pangashi		774	3346	3346	0	
88	61	76	433	01	1	Hat Pangashi		584	2540	2540	0	
88	61	76	433	02	1	Chauraganti		190	806	806	0	
88	61	76	515		1	*Kalinja		318	1274	1274	0	
88	61	76	515	01	1	Kalinja		229	940	940	0	
88	61	76	515	02	1	Adarshapara		89	334	334	0	
88	61	76	582		1	*Krishnadia		209	862	862	0	
88	61	76	670		1	*Matikora		306	1291	1291	0	
88	61	76	685		1	*Metra Teghari		407	2109	2109	0	
88	61	76	690		1	*Mirer Deulmura		664	2635	2635	0	
88	61	76	732		1	*Naoda Salua		1136	4092	4092	0	
88	61	76	732	01	1	Purbapara		275	932	932	0	
88	61	76	732	02	1	Paschimpara		385	1320	1320	0	
88	61	76	732	03	1	Chak Anar Dumur		87	325	325	0	
88	61	76	732	04	1	Narayan Salua		101	320	320	0	
88	61	76	732	05	1	Kaya Bil		193	791	791	0	
88	61	76	732	06	1	Nauda Dumur		95	404	404	0	
88	61	76	742		1	*Narua		217	905	905	0	
88	61	76	804		1	*Rameshwarganti		413	1797	1797	0	

Table C-01 : Area, household, population and density by residence and community

Zila	Upazila	UN / Ward	MZA / MAH	Village	RMO	Administrative Unit *Residence* Community	Area (Acres)	Total Households	Population Total	Population In Households	Population Floating	Population Density (sq. km)
1					2	3	4	5	6	7	8	9
88	61	76	933		1	*Sreedasganti		387	1690	1690	0	
88	61	76	933	01	1	Sreedasganti		295	1273	1273	0	
88	61	76	933	02	1	Mamokarganti		92	417	417	0	
88	61	85				Sonakhara Union Total	6393	5972	24282	24282	0	939
88	61	85	015		1	*Akra		352	1577	1577	0	
88	61	85	056		1	*Bandihar		104	469	469	0	
88	61	85	067		1	*Bansail		314	1295	1295	0	
88	61	85	134		1	*Bhuiat		504	2017	2017	0	
88	61	85	314		1	*Dhaljan		623	2466	2466	0	
88	61	85	345		1	*Dostpara		234	939	939	0	
88	61	85	381		1	*Gopalpur		185	741	741	0	
88	61	85	396		1	*Gothita		341	1415	1415	0	
88	61	85	438		1	*Hajipur		190	723	723	0	
88	61	85	505		1	*Kalia		184	774	774	0	
88	61	85	531		1	*Khaichala		290	1177	1177	0	
88	61	85	639		1	*Madhupur		220	851	851	0	
88	61	85	675		1	*Mauhar		194	684	684	0	
88	61	85	757		1	*Nimgachi		555	2457	2457	0	
88	61	85	768		1	*Paschim Atgharia		216	969	969	0	
88	61	85	778		1	*Pulla		167	657	657	0	
88	61	85	855		1	*Rupakhara		315	1236	1236	0	
88	61	85	912		1	*Shitalpai		25	97	97	0	
88	61	85	917		1	*Sonakhara		227	857	857	0	
88	61	85	938		1	*Sreerampur		480	1880	1880	0	
88	61	85	984		1	*Uttra Hajipur		252	1001	1001	0	
88	67					Shahjadpur Upazila Total	80101	123576	561076	560883	193	1731
88	67				1	Shahjadpur Upazila		107713	489709	489558	151	
88	67				2	Shahjadpur Upazila		14226	64507	64465	42	
88	67				3	Shahjadpur Upazila		1637	6860	6860	0	
88	67				2	Shahjadpur Paurashava		14226	64507	64465	42	
88	67	01				Ward No-01 Total		1688	7707	7707	0	
88	67	01	260		2	*Dak Bangla Para		123	599	599	0	
88	67	01	290		2	*Dhabaria		457	2167	2167	0	
88	67	01	515		2	*Kanda Para		576	2611	2611	0	
88	67	01	770		2	*Sherkhali		532	2330	2330	0	
88	67	02				Ward No-02 Total		1592	7370	7370	0	
88	67	02	130		2	*Bheruadhah		36	171	171	0	
88	67	02	260		2	*Charu Para		48	218	218	0	
88	67	02	660		2	*Pathan Para		147	671	671	0	
88	67	02	720		2	*Chuniakhali Para		272	1151	1151	0	
88	67	02	809		2	*Ruppur		1089	5159	5159	0	
88	67	03				Ward No-03 Total		1238	5622	5580	42	

Table C-01 : Area, household, population and density by residence and community

Zila	Upazila	UN / Ward	MZA / MAH	Village	RMO	Administrative Unit *Residence* Community	Area (Acres)	Total Households	Population Total	Population In Households	Population Floating	Population Density (sq. km)
1					2	3	4	5	6	7	8	9
88	67	03	210		2	*Chala Shahjadpur		234	1081	1081	0	
88	67	03	230		2	*Chayani Para		129	569	569	0	
88	67	03	515		2	*Manirampur		558	2561	2519	42	
88	67	03	615		2	*Nishipara		101	511	511	0	
88	67	03	845		2	*Roypara		101	416	416	0	
88	67	03	881		2	*Saha Para		115	484	484	0	
88	67	04				Ward No-04 Total		1484	6659	6659	0	
88	67	04	029		2	*Andharkota Para		230	1034	1034	0	
88	67	04	330		2	*Dargah Para		351	1480	1480	0	
88	67	04	794		2	*Pukurpar		903	4145	4145	0	
88	67	05				Ward No-05 Total		1684	7345	7345	0	
88	67	05	065		2	*Aikbari Parkola		354	1605	1605	0	
88	67	05	761		2	*Parkola		880	3775	3775	0	
88	67	05	789		2	*Prannathpur		450	1965	1965	0	
88	67	06				Ward No-06 Total		1476	6905	6905	0	
88	67	06	045		2	*Aikbari Shaktipur		214	949	949	0	
88	67	06	535		2	*Khanjan Dear		313	1422	1422	0	
88	67	06	735		2	*Rambari		521	2413	2413	0	
88	67	06	805		2	*Taltala Natun Para		428	2121	2121	0	
88	67	07				Ward No-07 Total		1748	7788	7788	0	
88	67	07	675		2	*Nalua		688	3288	3288	0	
88	67	07	760		2	*Shaktipur		557	2495	2495	0	
88	67	07	820		2	*Uttar Dhariapur		503	2005	2005	0	
88	67	08				Ward No-08 Total		1810	8163	8163	0	
88	67	08	290		2	*Dhariapur		1810	8163	8163	0	
88	67	09				Ward No-09 Total		1506	6948	6948	0	
88	67	09	385		2	*Dakshin Bara Bil		616	2831	2831	0	
88	67	09	985		2	*Uttar Bara Bil		890	4117	4117	0	
88	67	12				Beltail Union Total	5698	9061	41244	41244	0	1789
88	67	12	005		1	*Agbera		367	1649	1649	0	
88	67	12	005	01	1	Agbera		143	653	653	0	
88	67	12	005	02	1	Bhennagachhi		224	996	996	0	
88	67	12	022		1	*Agnukali		818	3735	3735	0	
88	67	12	022	01	1	Agnukali		626	2868	2868	0	
88	67	12	022	02	1	Lichimpur		192	867	867	0	
88	67	12	133		1	*Beltail		740	3490	3490	0	
88	67	12	133	01	1	Beltail Digar		236	1024	1024	0	
88	67	12	133	02	1	Char Beltail		387	1911	1911	0	
88	67	12	133	03	1	Chak Banshbaria		117	555	555	0	
88	67	12	150		1	*Betkandi		195	777	777	0	
88	67	12	283		1	*Char Betkandi		1209	5082	5082	0	
88	67	12	283	01	1	Char Betkandi		329	1411	1411	0	

Table C-01 : Area, household, population and density by residence and community

Zila	Upazila	UN / Ward	MZA / MAH	Village	RMO	Administrative Unit *Residence* Community	Area (Acres)	Total Households	Population Total	Population In Households	Population Floating	Population Density (sq. km)
1					2	3	4	5	6	7	8	9
88	67	12	283	02	1	Shibrampur		240	979	979	0	
88	67	12	283	03	1	Khagdiar		165	618	618	0	
88	67	12	283	04	1	Sen Betkandi		240	970	970	0	
88	67	12	283	05	1	Mohammadpur		235	1104	1104	0	
88	67	12	361		1	*Dhar Jamtail		758	3825	3825	0	
88	67	12	361	01	1	Dhar Jamtail		291	1556	1556	0	
88	67	12	361	02	1	Banshbaria		467	2269	2269	0	
88	67	12	439		1	*Ghorsal		1201	5413	5413	0	
88	67	12	439	01	1	Ghorsal		1090	4936	4936	0	
88	67	12	439	02	1	Hat Betkandi		111	477	477	0	
88	67	12	455		1	*Gopinathpur		346	1437	1437	0	
88	67	12	528		1	*Kadai Badla		916	4346	4346	0	
88	67	12	528	01	1	Kadai Badla		498	2425	2425	0	
88	67	12	528	02	1	Char Kadai		418	1921	1921	0	
88	67	12	644		1	*Malatidanga		607	2780	2780	0	
88	67	12	644	01	1	Purba Malatidanga		303	1398	1398	0	
88	67	12	644	02	1	Paschim Malatidanga		304	1382	1382	0	
88	67	12	650		1	*Mara Kadai		189	836	836	0	
88	67	12	922		1	*Satbaria		1494	6918	6918	0	
88	67	12	922	01	1	Dakshinpara		550	2869	2869	0	
88	67	12	922	02	1	Uttarpara		360	1439	1439	0	
88	67	12	922	03	1	Kuthi Satbaria		353	1559	1559	0	
88	67	12	922	04	1	Batiza Para		231	1051	1051	0	
88	67	12	972		1	*Telkupi		221	956	956	0	
88	67	14				Gala Union Total	7381	7824	33286	33285	1	1114
88	67	14			1	Gala Union		6187	26426	26425	1	
88	67	14			3	Gala Union		1637	6860	6860	0	
88	67	14	100		1	*Barnia		1116	4748	4748	0	
88	67	14	100	01	1	Barnia		659	2801	2801	0	
88	67	14	100	02	1	Mirzapur		76	304	304	0	
88	67	14	100	03	1	Char Barnia		287	1244	1244	0	
88	67	14	100	04	1	Barnia Haldar Para		94	399	399	0	
88	67	14	116		1	*Boyra		570	2336	2336	0	
88	67	14	116	01	1	Boyra		230	852	852	0	
88	67	14	116	02	1	Gachh Boyra		240	1026	1026	0	
88	67	14	116	03	1	Bhul Boyra		100	458	458	0	
88	67	14	138		1	*Bentia		654	2747	2747	0	
88	67	14	350		1	*Datta Dorta		235	1021	1021	0	
88	67	14	383		3	*Dorta Mehi		1637	6860	6860	0	
88	67	14	383	01	3	Paschim Berakhola		510	2118	2118	0	
88	67	14	383	02	3	Purba Berakhola		701	2989	2989	0	
88	67	14	383	03	3	Gobindapur		285	1152	1152	0	

Table C-01 : Area, household, population and density by residence and community

Zila	Upazila	UN / Ward	MZA / MAH	Village	RMO	Administrative Unit *Residence* Community	Area (Acres)	Total Households	Population			Population Density (sq. km)
									Total	In Households	Floating	
1					2	3	4	5	6	7	8	9
88	67	14	383	04	3	Chikhulia		141	601	601	0	
88	67	14	389		1	*Dugali		911	3970	3970	0	
88	67	14	389	01	1	Bara Dugali		316	1331	1331	0	
88	67	14	389	02	1	Par Dugali		386	1746	1746	0	
88	67	14	389	03	1	Char Dugali		209	893	893	0	
88	67	14	411		1	*Gala		1391	5938	5937	1	
88	67	14	411	01	1	Fakir Para		479	1953	1953	0	
88	67	14	411	02	1	Gopinathpur		420	1904	1904	0	
88	67	14	411	03	1	Hariakanda		71	306	306	0	
88	67	14	411	04	1	Gala		320	1385	1385	0	
88	67	14	411	05	1	Mazzan		101	390	389	1	
88	67	14	428		1	*Garjana		29	110	110	0	
88	67	14	550		1	*Kashipur		780	3454	3454	0	
88	67	14	578		1	*Khas Char Pechakhola		20	86	86	0	
88	67	14	744		1	*Paikhanda		43	172	172	0	
88	67	14	967		1	*Taratia		438	1844	1844	0	
88	67	14	967	01	1	Taratia		334	1443	1443	0	
88	67	14	967	02	1	Dewan Taratia		104	401	401	0	
88	67	21				Garadaha Union Total	4121	6583	29482	29482	0	1768
88	67	21	094		1	*Barai Tepri		893	4013	4013	0	
88	67	21	094	01	1	Kasiakola		149	644	644	0	
88	67	21	094	02	1	Barai Tepri		387	1749	1749	0	
88	67	21	094	03	1	Baoshagari		133	557	557	0	
88	67	21	094	04	1	Char Tepri		224	1063	1063	0	
88	67	21	177		1	*Bhatta Garadaha		540	2414	2414	0	
88	67	21	177	01	1	Bhatta Garadaha		255	1038	1038	0	
88	67	21	177	02	1	Sardar Para		285	1376	1376	0	
88	67	21	416		1	*Garadaha		352	1499	1499	0	
88	67	21	422		1	*Garadaha Biswas		1282	5694	5694	0	
88	67	21	422	01	1	Garadaha Char Para		442	1981	1981	0	
88	67	21	422	02	1	Talgachhi		534	2360	2360	0	
88	67	21	422	03	1	Bhaya Biswas		306	1353	1353	0	
88	67	21	633		1	*Makorkola		457	2056	2056	0	
88	67	21	655		1	*Mashipur		1879	8314	8314	0	
88	67	21	655	01	1	Mashipur		1054	4589	4589	0	
88	67	21	655	02	1	Sharishakola		308	1382	1382	0	
88	67	21	655	03	1	Durgadah		152	702	702	0	
88	67	21	655	04	1	Bazar Ghati		108	487	487	0	
88	67	21	655	05	1	Paschim Mashipur		159	744	744	0	
88	67	21	655	06	1	Lalpur		98	410	410	0	
88	67	21	683		1	*Nabipur		777	3585	3585	0	
88	67	21	683	01	1	Nabipur		145	665	665	0	

Table C-01 : Area, household, population and density by residence and community

Zila	Upazila	UN / Ward	MZA / MAH	Village	RMO	Administrative Unit *Residence* Community	Area (Acres)	Total Households	Population Total	Population In Households	Population Floating	Population Density (sq. km)
1					2	3	4	5	6	7	8	9
88	67	21	683	02	1	Tikua Para		199	964	964	0	
88	67	21	683	03	1	Char Nabipur		433	1956	1956	0	
88	67	21	800		1	*Puran Tepri		403	1907	1907	0	
88	67	29				Jalalpur Union Total	4010	3924	18831	18831	0	1160
88	67	29	183		1	*Bheka		106	483	483	0	
88	67	29	305		1	*Chentar Char		202	981	981	0	
88	67	29	394		1	*Dwadas Patti		217	1005	1005	0	
88	67	29	433		1	*Ghatibari		147	751	751	0	
88	67	29	505		1	*Jalalpur		355	1622	1622	0	
88	67	29	622		1	*Lochan Para		146	629	629	0	
88	67	29	622	01	1	Lochan Para		85	391	391	0	
88	67	29	622	02	1	Chak Rupsi		61	238	238	0	
88	67	29	678		1	*Mulkandi		1069	5131	5131	0	
88	67	29	678	01	1	Mulkandi		872	4125	4125	0	
88	67	29	678	02	1	Choubari		197	1006	1006	0	
88	67	29	750		1	*Pakurtala		320	1466	1466	0	
88	67	29	817		1	*Purba Saratail		373	1892	1892	0	
88	67	29	894		1	*Saidpur		872	4291	4291	0	
88	67	29	906		1	*Saktidharpur		117	580	580	0	
88	67	36				Kaijuri Union Total	7114	11818	47404	47403	1	1647
88	67	36	166		1	*Bhatdighulia		338	1386	1386	0	
88	67	36	172		1	*Bhat Para		582	2427	2427	0	
88	67	36	444		1	*Gudhibari		2031	8541	8541	0	
88	67	36	444	01	1	Gudhibari		965	4281	4281	0	
88	67	36	444	02	1	Lahindakandi		479	1785	1785	0	
88	67	36	444	03	1	Gupiakhali		353	1400	1400	0	
88	67	36	444	04	1	Char Gudhibari		234	1075	1075	0	
88	67	36	450		1	*Gopalpur		476	1908	1908	0	
88	67	36	478		1	*Hat Panchil		825	3741	3741	0	
88	67	36	478	01	1	Hat Panchil		653	2978	2978	0	
88	67	36	478	02	1	Monakosna		172	763	763	0	
88	67	36	500		1	*Jagtala		2743	9269	9268	1	
88	67	36	500	01	1	Purba Jagatala		1990	6914	6913	1	
88	67	36	500	02	1	Paschim Jagatala		753	2355	2355	0	
88	67	36	511		1	*Joypur		401	1868	1868	0	
88	67	36	522		1	*Kachua		206	818	818	0	
88	67	36	533		1	*Kaijuri		2916	12356	12356	0	
88	67	36	533	01	1	Kaijuri		459	2054	2054	0	
88	67	36	533	02	1	Purba Char Kaijuri		781	3007	3007	0	
88	67	36	533	03	1	Paschim Char Kaijuri		1036	4448	4448	0	
88	67	36	533	04	1	Pathalia Para		640	2847	2847	0	
88	67	36	555		1	*Kayanathai		240	942	942	0	

Table C-01 : Area, household, population and density by residence and community

Zila	Upazila	UN / Ward	MZA / MAH	Village	RMO	Administrative Unit *Residence* Community	Area (Acres)	Total Households	Population Total	Population In Households	Population Floating	Population Density (sq. km)
1					2	3	4	5	6	7	8	9
88	67	36	661		1	*Maukuri		161	634	634	0	
88	67	36	778		1	*Thutiapanchil		246	1109	1109	0	
88	67	36	805		1	*Purba Charia Panchil		340	1298	1298	0	
88	67	36	811		1	*Purba Kharua		175	607	607	0	
88	67	36	967		1	*Paschim Charia Panchil		138	500	500	0	
88	67	43				Kayempur Union Total	9012	9766	45235	45235	0	1240
88	67	43	072		1	*Baldi Para Haldighar		509	2259	2259	0	
88	67	43	072	01	1	Baldi Para		248	1062	1062	0	
88	67	43	072	02	1	Haldighar		261	1197	1197	0	
88	67	43	200		1	*Bil Eril		155	669	669	0	
88	67	43	222		1	*Brajabala		855	3981	3981	0	
88	67	43	222	01	1	Puran Para		232	1064	1064	0	
88	67	43	222	02	1	Kati Para		217	1006	1006	0	
88	67	43	222	03	1	Nedhur Para		222	1039	1039	0	
88	67	43	222	04	1	Khalifa Para		184	872	872	0	
88	67	43	233		1	*Bri-Angaru		1572	7379	7379	0	
88	67	43	233	01	1	Bri-Angaru		560	2593	2593	0	
88	67	43	233	02	1	Char Angaru		633	3013	3013	0	
88	67	43	233	03	1	Panch Para		185	831	831	0	
88	67	43	233	04	1	Bangal Para		194	942	942	0	
88	67	43	239		1	*Bri-Bangaon		1342	6417	6417	0	
88	67	43	239	01	1	Bangaon		687	3290	3290	0	
88	67	43	239	02	1	Chithulia		473	2297	2297	0	
88	67	43	239	03	1	Chuldhari		182	830	830	0	
88	67	43	255		1	*Chak Haripur		931	4497	4497	0	
88	67	43	255	01	1	Chak Haripur		362	1729	1729	0	
88	67	43	255	02	1	China Dukuria		464	2299	2299	0	
88	67	43	255	03	1	Shimultali		105	469	469	0	
88	67	43	472		1	*Harirampur		280	1301	1301	0	
88	67	43	472	01	1	Harirampur		207	946	946	0	
88	67	43	472	02	1	Gopinathpur		73	355	355	0	
88	67	43	561		1	*Kayemkola		479	2197	2197	0	
88	67	43	561	01	1	Kayemkola		181	785	785	0	
88	67	43	561	02	1	Sayestabad		198	949	949	0	
88	67	43	561	03	1	Chak Krishnapur		100	463	463	0	
88	67	43	566		1	*Kayempur		1715	7545	7545	0	
88	67	43	566	01	1	Kayempur		643	2809	2809	0	
88	67	43	566	02	1	Batia Para		350	1526	1526	0	
88	67	43	566	03	1	Shwaruppur		283	1279	1279	0	
88	67	43	566	04	1	Azimpur		104	461	461	0	
88	67	43	566	05	1	Kashinathpur		145	575	575	0	
88	67	43	566	06	1	Gobindapur		49	237	237	0	

Table C-01 : Area, household, population and density by residence and community

Zila	Upazila	UN / Ward	MZA / MAH	Village	RMO	Administrative Unit *Residence* Community	Area (Acres)	Total Households	Population Total	Population In Households	Population Floating	Population Density (sq. km)
1					2	3	4	5	6	7	8	9
88	67	43	566	07	1	Jogonathpur		141	658	658	0	
88	67	43	572		1	*Kharua Jangla		540	2484	2484	0	
88	67	43	772		1	*Paschim Kharua		286	1291	1291	0	
88	67	43	917		1	*Saratail		769	3669	3669	0	
88	67	43	917	01	1	Saratail		631	3061	3061	0	
88	67	43	917	02	1	Muratia		138	608	608	0	
88	67	43	956		1	*Shyambaria		333	1546	1546	0	
88	67	43	956	01	1	Shyambaria		236	1056	1056	0	
88	67	43	956	02	1	Durgapur		97	490	490	0	
88	67	51				Khukni Union Total	3559	12218	60438	60438	0	4196
88	67	51	038		1	*Arkandi		314	1456	1456	0	
88	67	51	038	01	1	Arkandi		116	566	566	0	
88	67	51	038	02	1	Natun Para		119	495	495	0	
88	67	51	038	03	1	Jele Para		79	395	395	0	
88	67	51	216		1	*Brahmangaon		756	4028	4028	0	
88	67	51	216	01	1	Brahmangaon		638	3401	3401	0	
88	67	51	216	02	1	Dakshinpara		118	627	627	0	
88	67	51	516		1	*Jogibari		534	2559	2559	0	
88	67	51	516	01	1	Jogibari		326	1526	1526	0	
88	67	51	516	02	1	Kamalpur		208	1033	1033	0	
88	67	51	594		1	*Khoksabari		1348	6926	6926	0	
88	67	51	600		1	*Khukni		3597	18396	18396	0	
88	67	51	600	01	1	Nutan Para		308	1964	1964	0	
88	67	51	600	02	1	Uttarpara		439	2377	2377	0	
88	67	51	600	03	1	Paschimpara		374	1791	1791	0	
88	67	51	600	04	1	Mollah Para		400	1879	1879	0	
88	67	51	600	05	1	Madhyapara		267	1504	1504	0	
88	67	51	600	06	1	Rathkhola		98	524	524	0	
88	67	51	600	07	1	Kandi Para		481	2324	2324	0	
88	67	51	600	08	1	Kalipur		415	1963	1963	0	
88	67	51	600	09	1	Jhaugara		815	4070	4070	0	
88	67	51	878		1	*Rupnai		2065	10026	10026	0	
88	67	51	878	01	1	Rupnai Purbapara		582	2801	2801	0	
88	67	51	878	02	1	Rupnai Uttarpara		338	1451	1451	0	
88	67	51	878	03	1	Gachh Para		1145	5774	5774	0	
88	67	51	883		1	*Rupsi		3604	17047	17047	0	
88	67	51	883	01	1	Rupsi		1008	5145	5145	0	
88	67	51	883	02	1	Sonatala		487	1919	1919	0	
88	67	51	883	03	1	Shibpur		876	4120	4120	0	
88	67	51	883	04	1	Gopinathpur		963	4520	4520	0	
88	67	51	883	05	1	Bishwanathpur		270	1343	1343	0	
88	67	58				Narina Union Total	3562	5320	23603	23603	0	1637

Table C-01 : Area, household, population and density by residence and community

Zila	Upazila	UN / Ward	MZA / MAH	Village	RMO	Administrative Unit *Residence* Community	Area (Acres)	Total Households	Population Total	Population In Households	Population Floating	Population Density (sq. km)
1					2	3	4	5	6	7	8	9
88	67	58	111		1	*Batia		1118	5172	5172	0	
88	67	58	111	01	1	Batia Paschim		447	2103	2103	0	
88	67	58	111	02	1	Batia Purba		109	496	496	0	
88	67	58	111	03	1	Char Batia		245	1085	1085	0	
88	67	58	111	04	1	Joyrampur		317	1488	1488	0	
88	67	58	289		1	*Char Narnia		361	1626	1626	0	
88	67	58	705		1	*Narina		1851	7940	7940	0	
88	67	58	705	01	1	Narina Uttarpara		357	1498	1498	0	
88	67	58	705	02	1	Narina Madhyapara		379	1554	1554	0	
88	67	58	705	03	1	Narina Dakshinpara		688	3118	3118	0	
88	67	58	705	04	1	Nababila		355	1490	1490	0	
88	67	58	705	05	1	Danga Para		72	280	280	0	
88	67	58	717		1	*Narayandaha		201	893	893	0	
88	67	58	761		1	*Parkola		1789	7972	7972	0	
88	67	58	761	01	1	Parkola		96	444	444	0	
88	67	58	761	02	1	Jugnidaha		730	3306	3306	0	
88	67	58	761	03	1	Tetiarkanda		406	1867	1867	0	
88	67	58	761	04	1	Kanglakanda		240	940	940	0	
88	67	58	761	05	1	Bachamara		317	1415	1415	0	
88	67	65				Porjana Union Total	6945	13604	62134	62134	0	2211
88	67	65	044		1	*Bachra		1296	6409	6409	0	
88	67	65	044	01	1	Bachra		1056	5260	5260	0	
88	67	65	044	02	1	Char Bachra		240	1149	1149	0	
88	67	65	077		1	*Baoikhola		327	1604	1604	0	
88	67	65	105		1	*Basuria		866	3802	3802	0	
88	67	65	105	01	1	Basuria		648	2840	2840	0	
88	67	65	105	02	1	Kanda Basuria		90	420	420	0	
88	67	65	105	03	1	Char Basuria		128	542	542	0	
88	67	65	155		1	*Bhagirath Putia		757	3611	3611	0	
88	67	65	261		1	*Chak Jamirta		3276	14647	14647	0	
88	67	65	261	01	1	Uttar Jamirta		911	4048	4048	0	
88	67	65	261	02	1	Dakshin Jamirta		899	3783	3783	0	
88	67	65	261	03	1	Fechuamara		469	2116	2116	0	
88	67	65	261	04	1	Jote Para		484	2184	2184	0	
88	67	65	261	05	1	Chak Jamirta Cmarpara		513	2516	2516	0	
88	67	65	539		1	*Kakuria		502	2308	2308	0	
88	67	65	539	01	1	Kakuria		386	1759	1759	0	
88	67	65	539	02	1	Khudra Putia		116	549	549	0	
88	67	65	605		1	*Kismat Jamirta		130	569	569	0	
88	67	65	700		1	*Nandalalpur		1930	9033	9033	0	
88	67	65	700	01	1	Uttar Nandalalpur		718	3429	3429	0	
88	67	65	700	02	1	Dakshin Nandalalpur		593	2672	2672	0	

Table C-01 : Area, household, population and density by residence and community

Zila	Upazila	UN / Ward	MZA / MAH	Village	RMO	Administrative Unit *Residence* Community	Area (Acres)	Total Households	Population Total	Population In Households	Population Floating	Population Density (sq. km)
1					2	3	4	5	6	7	8	9
88	67	65	700	03	1	Jigarbaria		619	2932	2932	0	
88	67	65	778		1	*Porjana		2980	13342	13342	0	
88	67	65	778	01	1	Porjana		568	2550	2550	0	
88	67	65	778	02	1	Chhota Momrajpur		794	3542	3542	0	
88	67	65	778	03	1	Harinathpur		300	1285	1285	0	
88	67	65	778	04	1	Char Porjana		729	3226	3226	0	
88	67	65	778	05	1	Bara Maharajpur		589	2739	2739	0	
88	67	65	839		1	*Ranikola		267	1153	1153	0	
88	67	65	989		1	*Ultadab		1273	5656	5656	0	
88	67	73				Potajia Union Total	8084	8030	38056	38056	0	1163
88	67	73	027		1	*Alokdia		427	2219	2219	0	
88	67	73	066		1	*Bahalbari		179	924	924	0	
88	67	73	127		1	*Bejganti		615	2914	2914	0	
88	67	73	212		1	*Chak Potazia		6	30	30	0	
88	67	73	689		1	*Nagar Boyra		249	1325	1325	0	
88	67	73	689	01	1	Boyra		132	728	728	0	
88	67	73	689	02	1	Chhota Boyra		117	597	597	0	
88	67	73	722		1	*Nukali		365	1718	1718	0	
88	67	73	728		1	*Nundaha		222	1104	1104	0	
88	67	73	783		1	*Potajia		4335	19797	19797	0	
88	67	73	783	01	1	Potajia		2057	8804	8804	0	
88	67	73	783	02	1	Kakilanari		413	1880	1880	0	
88	67	73	783	03	1	Madla		1018	4846	4846	0	
88	67	73	783	04	1	Reshambari		385	2108	2108	0	
88	67	73	783	05	1	Gangaprasad		325	1481	1481	0	
88	67	73	783	06	1	Bhaimara		137	678	678	0	
88	67	73	856		1	*Rautara		1236	6098	6098	0	
88	67	73	856	01	1	Rautara		599	2759	2759	0	
88	67	73	856	02	1	Chara Chithulia		637	3339	3339	0	
88	67	73	900		1	*Saktala		228	1200	1200	0	
88	67	73	983		1	*Tiorbanda		168	727	727	0	
88	67	73	983	01	1	Monamara		69	272	272	0	
88	67	73	983	02	1	Tiorbanda		99	455	455	0	
88	67	80				Rupabati Union Total	7129	7515	36078	35929	149	1251
88	67	80	024		1	*Ahmedpur		323	1680	1680	0	
88	67	80	050		1	*Baghabari		380	1812	1812	0	
88	67	80	055		1	*Baghdhunail		521	2373	2373	0	
88	67	80	055	01	1	Baghdhunail		329	1522	1522	0	
88	67	80	055	02	1	Kaiar Char		192	851	851	0	
88	67	80	061		1	*Baghutia		151	695	695	0	
88	67	80	083		1	*Bara Binyadair		312	1492	1490	2	
88	67	80	188		1	*Bhul Baghutia		161	750	750	0	

Table C-01 : Area, household, population and density by residence and community

Zila	Upazila	UN / Ward	MZA / MAH	Village	RMO	Administrative Unit *Residence* Community	Area (Acres)	Total Households	Population Total	Population In Households	Population Floating	Population Density (sq. km)
1					2	3	4	5	6	7	8	9
88	67	80	205		1	*Bil Kalmi		370	1725	1725	0	
88	67	80	205	01	1	Bil Kalmi		120	526	526	0	
88	67	80	205	02	1	Kharshamal		250	1199	1199	0	
88	67	80	250		1	*Chak Aima		529	2539	2539	0	
88	67	80	300		1	*Chayra		461	2120	2120	0	
88	67	80	311		1	*Chhota Binyadair		69	348	348	0	
88	67	80	372		1	*Dhunail		706	3189	3189	0	
88	67	80	372	01	1	Dhunail		620	2862	2862	0	
88	67	80	372	02	1	Char Dhunail		86	327	327	0	
88	67	80	544		1	*Karsalika		852	3868	3868	0	
88	67	80	628		1	*Lochna		551	2642	2642	0	
88	67	80	628	01	1	Kuthibari		120	572	572	0	
88	67	80	628	02	1	Sadamara		133	679	679	0	
88	67	80	628	03	1	Andharmanik		227	1036	1036	0	
88	67	80	628	04	1	Char Andharmanik		71	355	355	0	
88	67	80	667		1	*Moakola		283	1455	1455	0	
88	67	80	833		1	*Ramkharua		460	2453	2453	0	
88	67	80	872		1	*Rupabati		287	1339	1339	0	
88	67	80	911		1	*Santosha		275	1251	1251	0	
88	67	80	928		1	*Selachapri		824	4347	4200	147	
88	67	87				Habibullanagar Union Total	2922	8025	36547	36547	0	3091
88	67	87	122		1	*Baziar Para		230	1057	1057	0	
88	67	87	144		1	*Bera Kuchutia		252	1249	1249	0	
88	67	87	355		1	*Daya		1326	6203	6203	0	
88	67	87	405		1	*Farid Pangashi		181	856	856	0	
88	67	87	466		1	*Hamlakhola		539	2625	2625	0	
88	67	87	494		1	*Ishwardia		508	2162	2162	0	
88	67	87	494	01	1	Badalbari		224	927	927	0	
88	67	87	494	02	1	Hashakhola		183	741	741	0	
88	67	87	494	03	1	Natur Para		101	494	494	0	
88	67	87	611		1	*Kumir Goalia		178	811	811	0	
88	67	87	694		1	*Nagardala		482	2114	2114	0	
88	67	87	711		1	*Narua		363	1822	1822	0	
88	67	87	755		1	*Pangashi Farid		261	1214	1214	0	
88	67	87	867		1	*Roypur		107	484	484	0	
88	67	87	889		1	*Shahzadpur (Part)		264	1245	1245	0	
88	67	87	925		1	*Rotonkandi (Part)		2692	11870	11870	0	
88	67	87	944		1	*Sreephaltala		642	2835	2835	0	
88	67	87	944	01	1	Sreephaltala		434	1940	1940	0	
88	67	87	944	02	1	Ghosh Sreephaltala		208	895	895	0	
88	67	94				Sonatani Union Total	7847	5662	24231	24231	0	763
88	67	94	016		1	*Ag Bangana		249	1177	1177	0	

Table C-01 : Area, household, population and density by residence and community

Zila	Upazila	UN / Ward	MZA / MAH	Village	RMO	Administrative Unit *Residence* Community	Area (Acres)	Total Households	Population Total	Population In Households	Population Floating	Population Density (sq. km)
1					2	3	4	5	6	7	8	9
88	67	94	035		1	*Araji Banatior		67	290	290	0	
88	67	94	080		1	*Banatior		1001	4641	4641	0	
88	67	94	081		1	*Bania Singuli		124	454	454	0	
88	67	94	088		1	*Bara Chantara		439	2098	2098	0	
88	67	94	214		1	*Bhumuria		162	730	730	0	
88	67	94	316		1	*Chhota Chantara		574	2654	2654	0	
88	67	94	333		1	*Daikandi		239	1017	1017	0	
88	67	94	347		1	*Dasuria		60	239	239	0	
88	67	94	366		1	*Dhitpur		1046	4084	4084	0	
88	67	94	366	01	1	Dhitpur		648	2656	2656	0	
88	67	94	366	02	1	Baro Pakhia		398	1428	1428	0	
88	67	94	489		1	*Hor Dighalia		166	642	642	0	
88	67	94	586		1	*Khudra Dasuria		105	507	507	0	
88	67	94	617		1	*Kursi		421	1637	1637	0	
88	67	94	639		1	*Makra		254	1033	1033	0	
88	67	94	733		1	*Punch Bangala		182	764	764	0	
88	67	94	939		1	*Sonatoni		120	539	539	0	
88	67	94	950		1	*Sripur		453	1725	1725	0	
88	78					Sirajganj Sadar Upazila Total	79112	125485	555155	554861	294	1734
88	78				1	Sirajganj Sadar Upazila		88043	387955	387934	21	
88	78				2	Sirajganj Sadar Upazila		35556	158913	158640	273	
88	78				3	Sirajganj Sadar Upazila		1886	8287	8287	0	
88	78				2	Sirajganj Paurashava		35556	158913	158640	273	
88	78	01				Ward No-01 Total		2624	11247	11246	1	
88	78	01	633		2	*Masimpur		1645	6959	6959	0	
88	78	01	746		2	*Mahmud Pur		886	3885	3885	0	
88	78	01	796		2	*New Market		93	403	402	1	
88	78	02				Ward No-02 Total		3063	13540	13540	0	
88	78	02	271		2	*Dear Dhangora		1011	4621	4621	0	
88	78	02	542		2	*Kachari Para		226	987	987	0	
88	78	02	868		2	*Sheikh Mujib Road (Part-1)		183	743	743	0	
88	78	02	995		2	*Saya Dhangora		1643	7189	7189	0	
88	78	03				Ward No-03 Total		1460	6540	6540	0	
88	78	03	429		2	*Ismail Hossain Sirajee Road		106	490	490	0	
88	78	03	723		2	*Mohammed Ali Road		64	456	456	0	
88	78	03	778		2	*Moktar Para		191	780	780	0	
88	78	03	791		2	*Munshi Meherullah Road		28	101	101	0	
88	78	03	868		2	*Sheikh Mojib Road Uttar		317	1394	1394	0	
88	78	03	904		2	*Sohrawardi Road		754	3319	3319	0	
88	78	04				Ward No-04 Total		2400	10502	10502	0	
88	78	04	859		2	*Rahmatganj		713	3145	3145	0	
88	78	04	904		2	*Uttar Saya Dhangara		1687	7357	7357	0	

Table C-01 : Area, household, population and density by residence and community

Zila	Upazila	UN / Ward	MZA / MAH	Village	RMO	Administrative Unit *Residence* Community	Area (Acres)	Total Households	Population Total	Population In Households	Population Floating	Population Density (sq. km)
1					2	3	4	5	6	7	8	9
88	78	05				Ward No-05 Total		2008	8795	8795	0	
88	78	05	248		2	*Dargah Road		141	741	741	0	
88	78	05	338		2	*Ganja Bhangabari Purba		188	924	924	0	
88	78	05	497		2	*Jublee Bagan		212	927	927	0	
88	78	05	972		2	*Saya Gobinda		1467	6203	6203	0	
88	78	06				Ward No-06 Total		2075	9617	9617	0	
88	78	06	246		2	*Ganja Bhangabari (Part)		1264	5955	5955	0	
88	78	06	814		2	*Nutan Bhangabari		811	3662	3662	0	
88	78	07				Ward No-07 Total		2553	11211	11211	0	
88	78	07	113		2	*Chak Kobdash Para		731	3083	3083	0	
88	78	07	529		2	*Kushahata		111	505	505	0	
88	78	07	565		2	*Kobdash Para		449	1993	1993	0	
88	78	07	710		2	*Ranigram		1262	5630	5630	0	
88	78	08				Ward No-08 Total		2614	12386	12386	0	
88	78	08	045		2	*Bahir Gola (Marwari Patty)		412	1802	1802	0	
88	78	08	203		2	*College Para		272	1480	1480	0	
88	78	08	418		2	*Dattabari		738	3634	3634	0	
88	78	08	474		2	*Jahanpur		1192	5470	5470	0	
88	78	09				Ward No-09 Total		2442	10713	10713	0	
88	78	09	022		2	*Akdala		1347	6136	6136	0	
88	78	09	339		2	*Goyla Para		1095	4577	4577	0	
88	78	10				Ward No-10 Total		1888	8214	8214	0	
88	78	10	193		2	*B.L. School Road		416	1929	1929	0	
88	78	10	293		2	*Dhanbandi J.C. Road		724	2878	2878	0	
88	78	10	312		2	*Dhanbandi Uttar		748	3407	3407	0	
88	78	11				Ward No-11 Total		2392	10942	10942	0	
88	78	11	107		2	*Al-Mahmud Avenue (Hossainpur		36	165	165	0	
88	78	11	293		2	*Dhanbandi (Dakhin)		469	2330	2330	0	
88	78	11	430		2	*Hossainpur		1887	8447	8447	0	
88	78	12				Ward No-12 Total		2099	10014	9760	254	
88	78	12	316		2	*E.B.Road		308	1299	1299	0	
88	78	12	339		2	*Kolgoyla		343	1741	1741	0	
88	78	12	384		2	*Amlapara		556	2378	2378	0	
88	78	12	927		2	*Sher-E-Bangla Road		892	4596	4342	254	
88	78	13				Ward No-13 Total		2451	11193	11186	7	
88	78	13	180		2	*Char Roypur		1216	5583	5583	0	
88	78	13	881		2	*Roypur		1235	5610	5603	7	
88	78	14				Ward No-14 Total		2417	10708	10708	0	
88	78	14	135		2	*Char Malsha Para		861	3722	3722	0	
88	78	14	158		2	*Char Mirpur		272	1246	1246	0	
88	78	14	587		2	*Malsha Para		476	2282	2282	0	
88	78	14	836		2	*Putiabari		808	3458	3458	0	

Table C-01 : Area, household, population and density by residence and community

Zila	Upazila	UN / Ward	MZA / MAH	Village	RMO	Administrative Unit *Residence* Community	Area (Acres)	Total Households	Population Total	Population In Households	Population Floating	Population Density (sq. km)
1					2	3	4	5	6	7	8	9
88	78	15				Ward No-15 Total		3070	13291	13280	11	
88	78	15	655		2	*Mirpur Dakshingram		497	2136	2135	1	
88	78	15	678		2	*Mirpur Uttargram		835	3653	3653	0	
88	78	15	850		2	*Railway Colony		1738	7502	7492	10	
88	78	16				Baghbati Union Total	6571	12138	53015	53015	0	1994
88	78	16			1	Baghbati Union		10252	44728	44728	0	
88	78	16			3	Baghbati Union		1886	8287	8287	0	
88	78	16	028		1	*Baghbati		372	1694	1694	0	
88	78	16	052		1	*Baidya Dhaldob		526	1932	1932	0	
88	78	16	052	01	1	Purba Baidya Dhaldob		226	806	806	0	
88	78	16	052	02	1	Paschim Baidya Dhaldob		300	1126	1126	0	
88	78	16	119		1	*Bejganti		746	3327	3327	0	
88	78	16	119	01	1	Bejganti		495	2177	2177	0	
88	78	16	119	02	1	Khorarganti		251	1150	1150	0	
88	78	16	234		1	*Chak Mirakhor		399	1615	1615	0	
88	78	16	239		1	*Chak Phulkocha		119	531	531	0	
88	78	16	330		1	*Dhaldob		682	2946	2946	0	
88	78	16	373		3	*Dattabari		1886	8287	8287	0	
88	78	16	373	01	3	Madhya Dattabari		448	2005	2005	0	
88	78	16	373	02	3	Purba Dattabari		587	2439	2439	0	
88	78	16	373	03	3	Paschim Dattabari		851	3843	3843	0	
88	78	16	397		1	*Garudaha		714	3158	3158	0	
88	78	16	397	01	1	Purba Garudaha		479	2080	2080	0	
88	78	16	397	02	1	Paschim Garudaha		235	1078	1078	0	
88	78	16	406		1	*Ghorachara		1115	4837	4837	0	
88	78	16	406	01	1	Purba Ghora Chara		469	1998	1998	0	
88	78	16	406	02	1	Paschim Ghora Chara		646	2839	2839	0	
88	78	16	435		1	*Harina Gopal		386	1738	1738	0	
88	78	16	449		1	*Haripur		302	1373	1373	0	
88	78	16	454		1	*Hasna		498	2255	2255	0	
88	78	16	454	01	1	Hasna		269	1178	1178	0	
88	78	16	454	02	1	Char Hasna		229	1077	1077	0	
88	78	16	459		1	*Ichhamati		223	935	935	0	
88	78	16	535		1	*Kanganti		360	1487	1487	0	
88	78	16	655		1	*Maliganti		288	1212	1212	0	
88	78	16	688		1	*Nandina		386	1674	1674	0	
88	78	16	688	01	1	Nandina		187	827	827	0	
88	78	16	688	02	1	Char Nandina		199	847	847	0	
88	78	16	746		1	*Paniabari		210	900	900	0	
88	78	16	779		1	*Phulkocha		1135	5043	5043	0	
88	78	16	779	01	1	Purba Phulkocha		794	3510	3510	0	
88	78	16	779	02	1	Paschim Phulkocha		341	1533	1533	0	

RMO: 1 = Rural, 2 = Urban and 3 = Other Urban

Table C-01 : Area, household, population and density by residence and community

Zila	Upazila	UN / Ward	MZA / MAH	Village	RMO	Administrative Unit *Residence* Community	Area (Acres)	Total Households	Population Total	Population In Households	Population Floating	Population Density (sq. km)
1					2	3	4	5	6	7	8	9
88	78	16	784		1	*Pipulbaria		579	2557	2557	0	
88	78	16	817		1	*Rajibpur		403	1919	1919	0	
88	78	16	827		1	*Rangaliaganti		508	2319	2319	0	
88	78	16	956		1	*Subarnaganti		172	739	739	0	
88	78	16	985		1	*Uttar Alakdia		129	537	537	0	
88	78	17				Bahuli Union Total	5863	8635	39403	39403	0	1661
88	78	17	033		1	*Bagh Dumur		174	802	802	0	
88	78	17	043		1	*Bahuli		584	2601	2601	0	
88	78	17	200		1	*Brahmakhola		451	1954	1954	0	
88	78	17	200	01	1	Brahmakhola		295	1282	1282	0	
88	78	17	200	02	1	Char Berabari		17	50	50	0	
88	78	17	200	03	1	Berabari		75	339	339	0	
88	78	17	200	04	1	Gopinathpur		64	283	283	0	
88	78	17	267		1	*Chandpal		228	1037	1037	0	
88	78	17	267	01	1	Chandpal		141	640	640	0	
88	78	17	267	02	1	Bil Chandpal		49	235	235	0	
88	78	17	267	03	1	Duthkarganti		38	162	162	0	
88	78	17	282		1	*Chhabsia		237	1158	1158	0	
88	78	17	315		1	*Dakshin Alakdia		253	1143	1143	0	
88	78	17	325		1	*Deoji		123	593	593	0	
88	78	17	325	01	1	Deoji		83	395	395	0	
88	78	17	325	02	1	Char Deoji		40	198	198	0	
88	78	17	339		1	*Dhitpur Alal		465	2162	2162	0	
88	78	17	339	01	1	Dhitpur Alal		404	1827	1827	0	
88	78	17	339	02	1	Chak Chandi		61	335	335	0	
88	78	17	344		1	*Dhitpur Kanu		271	1166	1166	0	
88	78	17	344	01	1	Dhitpur Kanu		212	910	910	0	
88	78	17	344	02	1	Char Dhitpur Kanu		59	256	256	0	
88	78	17	368		1	*Dumur		887	4138	4138	0	
88	78	17	368	01	1	Bhajon Dashganti		31	132	132	0	
88	78	17	368	02	1	Dumur Golami		140	660	660	0	
88	78	17	368	03	1	Paschim Dumur Musa		49	183	183	0	
88	78	17	368	04	1	Dumur Isa		266	1226	1226	0	
88	78	17	368	05	1	Dumur Barabari		40	226	226	0	
88	78	17	368	06	1	Bil Gajaria		273	1300	1300	0	
88	78	17	368	07	1	Joalbhanga		88	411	411	0	
88	78	17	440		1	*Harinahata		238	1065	1065	0	
88	78	17	530		1	*Kalidasganti		739	3471	3471	0	
88	78	17	530	01	1	Kalidasganti		526	2444	2444	0	
88	78	17	530	02	1	Moktergantі		119	528	528	0	
88	78	17	530	03	1	Alampur		94	499	499	0	
88	78	17	554		1	*Khaga		994	4454	4454	0	

Table C-01 : Area, household, population and density by residence and community

Zila	Upazila	UN / Ward	MZA / MAH	Village	RMO	Administrative Unit *Residence* Community	Area (Acres)	Total Households	Population Total	Population In Households	Population Floating	Population Density (sq. km)
1					2	3	4	5	6	7	8	9
88	78	17	554	01	1	Paschim Khaga		252	1119	1119	0	
88	78	17	554	02	1	Purba Khaga		742	3335	3335	0	
88	78	17	712		1	*Niamatpur		259	1157	1157	0	
88	78	17	712	01	1	Niamatpur		213	947	947	0	
88	78	17	712	02	1	Dighir Char		46	210	210	0	
88	78	17	722		1	*Nutiharina		481	2148	2148	0	
88	78	17	722	01	1	Islampur		229	993	993	0	
88	78	17	722	02	1	Gobindapur		136	627	627	0	
88	78	17	722	03	1	Char Islampur		116	528	528	0	
88	78	17	731		1	*Padumpal		407	1837	1837	0	
88	78	17	731	01	1	Padumpal		359	1626	1626	0	
88	78	17	731	02	1	Char Padumpal		48	211	211	0	
88	78	17	803		1	*Raghurganti		317	1450	1450	0	
88	78	17	808		1	*Rahimpur		461	2169	2169	0	
88	78	17	808	01	1	Rahimpur		148	661	661	0	
88	78	17	808	02	1	Dhopa Para		178	809	809	0	
88	78	17	808	03	1	Dwobhanga		135	699	699	0	
88	78	17	813		1	*Rajapur		650	3040	3040	0	
88	78	17	813	01	1	Rajapur		357	1681	1681	0	
88	78	17	813	02	1	Machdakandi		293	1359	1359	0	
88	78	17	837		1	*Ratani		170	764	764	0	
88	78	17	899		1	*Saraichandi		180	793	793	0	
88	78	17	951		1	*Singarganti		66	301	301	0	
88	78	17	951	01	1	Singarganti		29	119	119	0	
88	78	17	951	02	1	Dumur Kabir		37	182	182	0	
88	78	25				Kalia Haripur Union Total	6972	10945	50400	50396	4	1786
88	78	25	071		1	*Banbaria		3013	13861	13857	4	
88	78	25	071	01	1	Paik Para		425	1848	1848	0	
88	78	25	071	02	1	Banbaria		827	3921	3921	0	
88	78	25	071	03	1	Dighalkandi		435	2051	2047	4	
88	78	25	071	04	1	Char Banbaria		530	2364	2364	0	
88	78	25	071	05	1	Char Dighalkandi		65	316	316	0	
88	78	25	071	06	1	Kadai		349	1636	1636	0	
88	78	25	071	07	1	Kashiahata		202	955	955	0	
88	78	25	071	08	1	Ghona Para		180	770	770	0	
88	78	25	100		1	*Bara Piari		73	299	299	0	
88	78	25	110		1	*Barakandi		293	1372	1372	0	
88	78	25	129		1	*Beltia		150	804	804	0	
88	78	25	176		1	*Biara		294	1229	1229	0	
88	78	25	248		1	*Chakli		264	1340	1340	0	
88	78	25	277		1	*Char Safri		79	316	316	0	
88	78	25	291		1	*Chhatiantali		679	3268	3268	0	

Table C-01 : Area, household, population and density by residence and community

Zila	Upazila	UN / Ward	MZA / MAH	Village	RMO	Administrative Unit *Residence* Community	Area (Acres)	Total Households	Population Total	Population In Households	Population Floating	Population Density (sq. km)
1					2	3	4	5	6	7	8	9
88	78	25	306		1	*Chhota Piari		148	516	516	0	
88	78	25	521		1	*Kalia Chaudhuri		3833	17898	17898	0	
88	78	25	521	01	1	Kalia		861	3885	3885	0	
88	78	25	521	02	1	Kanda Para		1818	8942	8942	0	
88	78	25	521	03	1	Char Para		261	1134	1134	0	
88	78	25	521	04	1	Kallani		280	1272	1272	0	
88	78	25	521	05	1	Char Kallani		122	527	527	0	
88	78	25	521	06	1	Sarkarpara		259	1122	1122	0	
88	78	25	521	07	1	Moulvipara		232	1016	1016	0	
88	78	25	526		1	*Kalia Haripur		353	1240	1240	0	
88	78	25	660		1	*Maragram		172	1086	1086	0	
88	78	25	703		1	*Narayanbari		745	3421	3421	0	
88	78	25	703	01	1	Rajabnagar		142	653	653	0	
88	78	25	703	02	1	Char Haripur		603	2768	2768	0	
88	78	25	822		1	*Ramganti		239	1086	1086	0	
88	78	25	975		1	*Tentulia		610	2664	2664	0	
88	78	25	975	01	1	Tentulia		240	1033	1033	0	
88	78	25	975	02	1	Chuniahati		213	937	937	0	
88	78	25	975	03	1	Kazi Para		157	694	694	0	
88	78	34				Kaoakola Union Total	8084	3957	17713	17713	0	541
88	78	34	026		1	*Kagmari		100	403	403	0	
88	78	34	057		1	*Baira(Hat)		233	1180	1180	0	
88	78	34	081		1	*Baniabari		119	618	618	0	
88	78	34	095		1	*Bara Koyra		240	1037	1037	0	
88	78	34	114		1	*Barni		90	352	352	0	
88	78	34	138		1	*Bera Bari		149	588	588	0	
88	78	34	174		1	*Bhutma		102	589	589	0	
88	78	34	258		1	*Chandal Baira		240	955	955	0	
88	78	34	301		1	*Chhota Koyra		120	455	455	0	
88	78	34	358		1	*Dogachhi		235	1155	1155	0	
88	78	34	428		1	*Haldia(Kagmari)		62	216	216	0	
88	78	34	526		1	*Kaigari Dorta		351	1655	1655	0	
88	78	34	540		1	*Kaoakola		240	974	974	0	
88	78	34	542		1	*Katenga		240	1068	1068	0	
88	78	34	609		1	*Khurda Katenga		240	1052	1052	0	
88	78	34	641		1	*Kuri Para		180	773	773	0	
88	78	34	658		1	*Mahes Kangla		215	846	846	0	
88	78	34	662		1	*Mirzapur		100	441	441	0	
88	78	34	923		1	*Sayaseka		240	1357	1357	0	
88	78	34	949		1	*Singabil Haldia		221	963	963	0	
88	78	34	990		1	*Uttar Jamua		240	1036	1036	0	
88	78	43				Khoksabari Union Total	4829	7038	30275	30275	0	1549

Table C-01 : Area, household, population and density by residence and community

Zila	Upazila	UN / Ward	MZA / MAH	Village	RMO	Administrative Unit *Residence* Community	Area (Acres)	Total Households	Population Total	Population In Households	Population Floating	Population Density (sq. km)
1					2	3	4	5	6	7	8	9
88	78	43	210		1	*Brahmanganti		502	2142	2142	0	
88	78	43	210	01	1	Brahmanganti		277	1139	1139	0	
88	78	43	210	02	1	Char Brahmanganti		225	1003	1003	0	
88	78	43	353		1	*Diar Pachil		280	1217	1217	0	
88	78	43	392		1	*Gonerganti		590	2326	2326	0	
88	78	43	392	01	1	Gonerganti		471	1878	1878	0	
88	78	43	392	02	1	Chhota Ganerganti		119	448	448	0	
88	78	43	559		1	*Khalisakura		604	2446	2446	0	
88	78	43	559	01	1	Khalisakura		358	1441	1441	0	
88	78	43	559	02	1	Noada Shailabari		246	1005	1005	0	
88	78	43	607		1	*Khoksabari		1627	7119	7119	0	
88	78	43	607	01	1	Khoksabari		516	2201	2201	0	
88	78	43	607	02	1	Char Khoksabari		467	2029	2029	0	
88	78	43	607	03	1	Khokshabari Hospital		259	1265	1265	0	
88	78	43	607	04	1	Puran Shailabari		385	1624	1624	0	
88	78	43	674		1	*Munsumi		432	1889	1889	0	
88	78	43	674	01	1	Munsumi		223	954	954	0	
88	78	43	674	02	1	Chandrakona Munsumi		209	935	935	0	
88	78	43	698		1	*Naoda Telkupi		403	1924	1924	0	
88	78	43	727		1	*Pachil		545	2318	2318	0	
88	78	43	727	01	1	Pachil		384	1677	1677	0	
88	78	43	727	02	1	Talgachhi Pachil		161	641	641	0	
88	78	43	889		1	*Sailabari		388	1536	1536	0	
88	78	43	889	01	1	Sailabari		268	1070	1070	0	
88	78	43	889	02	1	Char Shailabari		120	466	466	0	
88	78	43	894		1	*Saluabhita		414	1632	1632	0	
88	78	43	913		1	*Satkiabari		496	2276	2276	0	
88	78	43	913	01	1	Satikabari		297	1380	1380	0	
88	78	43	913	02	1	Baniagati		199	896	896	0	
88	78	43	971		1	*Telkupi		757	3450	3450	0	
88	78	43	971	01	1	Telkupi		120	561	561	0	
88	78	43	971	02	1	Sultanganj Para		264	1235	1235	0	
88	78	43	971	03	1	Nutanpara		117	555	555	0	
88	78	43	971	04	1	Nailsapara		256	1099	1099	0	
88	78	51				Mechhra Union Total	12589	5677	24766	24766	0	486
88	78	51	009		1	*Akna Dighi		803	3370	3370	0	
88	78	51	148		1	*Betua		202	883	883	0	
88	78	51	261		1	*Chandganj Mudi Para		166	714	714	0	
88	78	51	272		1	*Char Kharua		99	375	375	0	
88	78	51	401		1	*Ghatia		420	1867	1867	0	
88	78	51	433		1	*Haribhaga		298	1117	1117	0	
88	78	51	497		1	*Joykrishna Para		76	371	371	0	

Table C-01 : Area, household, population and density by residence and community

Zila	Upazila	UN / Ward	MZA / MAH	Village	RMO	Administrative Unit *Residence* Community	Area (Acres)	Total Households	Population Total	Population In Households	Population Floating	Population Density (sq. km)
1					2	3	4	5	6	7	8	9
88	78	51	550		1	*Kechuahata		105	387	387	0	
88	78	51	574		1	*Kharua		50	189	189	0	
88	78	51	578		1	*Khas Baliamenda		210	1015	1015	0	
88	78	51	593		1	*Khashurkandi		30	81	81	0	
88	78	51	602		1	*Khidirpur		92	425	425	0	
88	78	51	665		1	*Matikura		96	426	426	0	
88	78	51	669		1	*Mechhra		772	3030	3030	0	
88	78	51	669	01	1	Suri Mechhra		360	1267	1267	0	
88	78	51	669	02	1	Mechhara Khamar Para		237	1079	1079	0	
88	78	51	669	03	1	Mechhara Hatpara		175	684	684	0	
88	78	51	767		1	*Par Mechhra		141	670	670	0	
88	78	51	861		1	*Rehaihurkandi Bhangra		119	539	539	0	
88	78	51	865		1	*Ruksa		1264	5882	5882	0	
88	78	51	865	01	1	Ruksa		991	4612	4612	0	
88	78	51	865	02	1	Neogibari		273	1270	1270	0	
88	78	51	870		1	*Sachalia		232	931	931	0	
88	78	51	966		1	*Teghari		502	2494	2494	0	
88	78	60				Ratankandi Union Total	8240	11874	48916	48916	0	1467
88	78	60	004		1	*Ag Baira		432	1824	1824	0	
88	78	60	004	01	1	Ag Baira		330	1381	1381	0	
88	78	60	004	02	1	Char Baira		102	443	443	0	
88	78	60	038		1	*Bahuka		2279	9379	9379	0	
88	78	60	038	01	1	Purba Bahuka		901	3647	3647	0	
88	78	60	038	02	1	Paschim Bahuka		661	2681	2681	0	
88	78	60	038	03	1	Gazaria		505	2231	2231	0	
88	78	60	038	04	1	Bhemara		212	820	820	0	
88	78	60	133		1	*Benipur		174	620	620	0	
88	78	60	162		1	*Bhellabari		212	890	890	0	
88	78	60	220		1	*Chak Bahuka		2212	9059	9059	0	
88	78	60	220	01	1	Kuri Para		278	1096	1096	0	
88	78	60	220	02	1	Purba Kuralia		1092	4508	4508	0	
88	78	60	220	03	1	Chilgacha		752	3097	3097	0	
88	78	60	220	04	1	Ruperber		90	358	358	0	
88	78	60	377		1	*Ekdala		1813	7539	7539	0	
88	78	60	377	01	1	Uttar Ekdala		1040	4385	4385	0	
88	78	60	377	02	1	Dakshin Ekdala		773	3154	3154	0	
88	78	60	420		1	*Gobinda Patal		232	1005	1005	0	
88	78	60	430		1	*Harina		494	2055	2055	0	
88	78	60	444		1	*Harinarayanpur		209	816	816	0	
88	78	60	569		1	*Khamarganti		180	798	798	0	
88	78	60	612		1	*Kholabari		307	1290	1290	0	
88	78	60	612	01	1	Kholabari		117	452	452	0	

Table C-01 : Area, household, population and density by residence and community

Zila	Upazila	UN / Ward	MZA / MAH	Village	RMO	Administrative Unit *Residence* Community	Area (Acres)	Total Households	Population Total	Population In Households	Population Floating	Population Density (sq. km)
1					2	3	4	5	6	7	8	9
88	78	60	612	02	1	Porabari		190	838	838	0	
88	78	60	617		1	*Khorada Baira		366	1480	1480	0	
88	78	60	650		1	*Maishamura		793	3320	3320	0	
88	78	60	707		1	*Narayandia		592	2338	2338	0	
88	78	60	707	01	1	Narayandia		303	1243	1243	0	
88	78	60	707	02	1	Krishna Jibpur		170	556	556	0	
88	78	60	707	03	1	Madrabari		119	539	539	0	
88	78	60	770		1	*Phulbaira		303	1225	1225	0	
88	78	60	770	01	1	Phulbaira		204	850	850	0	
88	78	60	770	02	1	Baira Narayan		99	375	375	0	
88	78	60	841		1	*Ratankandi		234	874	874	0	
88	78	60	904		1	*Saratail		214	862	862	0	
88	78	60	928		1	*Shyampur		616	2724	2724	0	
88	78	60	961		1	*Sukdebpur		212	818	818	0	
88	78	69				Saidabad Union Total	8856	10485	47610	47610	0	1328
88	78	69	086		1	*Baoitara		1547	6975	6975	0	
88	78	69	086	01	1	Paschim Baoitara		1149	5277	5277	0	
88	78	69	086	02	1	Mulibari		398	1698	1698	0	
88	78	69	105		1	*Bara Shimul Panchasona		782	3741	3741	0	
88	78	69	196		1	*Birhati		93	478	478	0	
88	78	69	224		1	*Chak Boyra		109	528	528	0	
88	78	69	363		1	*Dukhiabari		438	1922	1922	0	
88	78	69	363	01	1	Purba Dukhiabari		87	353	353	0	
88	78	69	363	02	1	Paschim Dukhiabari		351	1569	1569	0	
88	78	69	382		1	*Gachhabari		446	2091	2091	0	
88	78	69	382	01	1	Purba Gachhabari		150	661	661	0	
88	78	69	382	02	1	Paschim Gachhabari		296	1430	1430	0	
88	78	69	478		1	*Jamtail Khidirpur		472	2055	2055	0	
88	78	69	478	01	1	Jamtail Khidirpur		203	873	873	0	
88	78	69	478	02	1	Dighir Char		269	1182	1182	0	
88	78	69	483		1	*Jamtail Das		600	2728	2728	0	
88	78	69	483	01	1	Uttar Porabari		337	1502	1502	0	
88	78	69	483	02	1	Dakshin Porabari		263	1226	1226	0	
88	78	69	492		1	*Jarila		803	3680	3680	0	
88	78	69	492	01	1	Jarila		432	2003	2003	0	
88	78	69	492	02	1	Maisura		82	398	398	0	
88	78	69	492	03	1	Jarila Madhyapara		200	879	879	0	
88	78	69	492	04	1	Jarila Digrir Char		89	400	400	0	
88	78	69	511		1	*Jamunabali		162	675	675	0	
88	78	69	583		1	*Khas Barashimul		128	698	698	0	
88	78	69	588		1	*Khas Chhatragachha		101	431	431	0	
88	78	69	626		1	*Konaganti		196	906	906	0	

Table C-01 : Area, household, population and density by residence and community

Zila	Upazila	UN / Ward	MZA / MAH	Village	RMO	Administrative Unit *Residence* Community	Area (Acres)	Total Households	Population Total	Population In Households	Population Floating	Population Density (sq. km)
1					2	3	4	5	6	7	8	9
88	78	69	631		1	*Krishnapur Kadda		429	1960	1960	0	
88	78	69	789		1	*Purba Mohanpur		518	2414	2414	0	
88	78	69	789	01	1	Purba Mohanpur		324	1537	1537	0	
88	78	69	789	02	1	Paschim Mohanpur		194	877	877	0	
88	78	69	856		1	*Rehai Chhatragachha		86	387	387	0	
88	78	69	875		1	*Sadanandapur		270	1181	1181	0	
88	78	69	884		1	*Saidabad		1230	5593	5593	0	
88	78	69	884	01	1	Uttar Saidabad		629	2784	2784	0	
88	78	69	884	02	1	Dakshin Saidabad		513	2444	2444	0	
88	78	69	884	03	1	Kalibari		88	365	365	0	
88	78	69	908		1	*Sartia		2075	9167	9167	0	
88	78	69	908	01	1	Bara Sartia		460	2062	2062	0	
88	78	69	908	02	1	Natun Sartia		691	2947	2947	0	
88	78	69	908	03	1	Purba Sartia Char		228	1027	1027	0	
88	78	69	908	04	1	Paschim Sartia		292	1244	1244	0	
88	78	69	908	05	1	Hat Sartia		404	1887	1887	0	
88	78	77				Shialkul Union Total	6034	10169	45965	45964	1	1882
88	78	77	019		1	*Aria Mohan		418	1736	1736	0	
88	78	77	047		1	*Bahuti		648	2899	2899	0	
88	78	77	090		1	*Bara Hamkuria		585	2522	2522	0	
88	78	77	090	01	1	Bara Hamkuria		421	1769	1769	0	
88	78	77	090	02	1	Rajakhar Char		164	753	753	0	
88	78	77	181		1	*Bildhali		398	1921	1921	0	
88	78	77	243		1	*Chak Shialkul		603	2597	2597	0	
88	78	77	263		1	*Chandidasganti		979	4388	4387	1	
88	78	77	263	01	1	Chandidasganti		853	3804	3803	1	
88	78	77	263	02	1	Saraichandi		126	584	584	0	
88	78	77	296		1	*Chhota Hamkuria		117	536	536	0	
88	78	77	349		1	*Dhukuria		606	2905	2905	0	
88	78	77	374		1	*Fulbari		463	2030	2030	0	
88	78	77	468		1	*Jagatganti		478	2273	2273	0	
88	78	77	487		1	*Jamua		290	1345	1345	0	
88	78	77	545		1	*Kayalganti Shibnathpur		481	2325	2325	0	
88	78	77	545	01	1	Kayalganti		167	739	739	0	
88	78	77	545	02	1	Shibnathpur		314	1586	1586	0	
88	78	77	621		1	*Khorda Sialkol		640	2773	2773	0	
88	78	77	621	01	1	Khorda Shialkul		380	1638	1638	0	
88	78	77	621	02	1	Char Para		144	614	614	0	
88	78	77	621	03	1	Dairkalia		116	521	521	0	
88	78	77	736		1	*Paiksa		361	1637	1637	0	
88	78	77	760		1	*Paschim Konaganti		119	557	557	0	
88	78	77	765		1	*Paschim Mohanpur		90	406	406	0	

Table C-01 : Area, household, population and density by residence and community

Zila	Upazila	UN / Ward	MZA / MAH	Village	RMO	Administrative Unit *Residence* Community	Area (Acres)	Total Households	Population Total	Population In Households	Population Floating	Population Density (sq. km)
1					2	3	4	5	6	7	8	9
88	78	77	798		1	*Raghunathpur		1084	4799	4799	0	
88	78	77	798	01	1	Raghunathpur		633	2934	2934	0	
88	78	77	798	02	1	Badhayanath		451	1865	1865	0	
88	78	77	932		1	*Sialkol		844	3810	3810	0	
88	78	77	932	01	1	Shialkul		446	1991	1991	0	
88	78	77	932	02	1	Shyampur		398	1819	1819	0	
88	78	77	942		1	*Silanda		515	2272	2272	0	
88	78	77	994		1	*Uttar Saratia		450	2234	2234	0	
88	78	94				Chhangachha Union Total	6710	9011	38179	38163	16	1406
88	78	94	014		1	*Aminpur		464	2084	2084	0	
88	78	94	014	01	1	Aminpur		354	1603	1603	0	
88	78	94	014	02	1	Machhuakandi		110	481	481	0	
88	78	94	062		1	*Balidaha		110	442	442	0	
88	78	94	066		1	*Balighugri		712	3097	3097	0	
88	78	94	066	01	1	Balighugri		442	1952	1952	0	
88	78	94	066	02	1	Char Balighugri		270	1145	1145	0	
88	78	94	157		1	*Bhatpiari		402	1541	1540	1	
88	78	94	167		1	*Bhurbhuria		332	1451	1451	0	
88	78	94	186		1	*Bil Nalchungi		415	1700	1700	0	
88	78	94	191		1	*Bil Silpatta		167	706	706	0	
88	78	94	287		1	*Chhangachha		1712	7334	7334	0	
88	78	94	425		1	*Gupir Para		765	3175	3175	0	
88	78	94	464		1	*Itali		331	1296	1296	0	
88	78	94	502		1	*Jhinaiganti		233	1022	1022	0	
88	78	94	502	01	1	Jhinaiganti		139	608	608	0	
88	78	94	502	02	1	Dakatiabari		94	414	414	0	
88	78	94	597		1	*Khata		779	3396	3385	11	
88	78	94	597	01	1	Kaim Khata		321	1382	1382	0	
88	78	94	597	02	1	Par Khata		117	487	487	0	
88	78	94	597	03	1	Char Khata		341	1527	1516	11	
88	78	94	693		1	*Naoda Phulkocha		541	2369	2369	0	
88	78	94	741		1	*Panch Thakuri		1093	4525	4525	0	
88	78	94	755		1	*Par Pachi		380	1571	1567	4	
88	78	94	880		1	*Sahangachha		283	1170	1170	0	
88	78	94	947		1	*Simla		292	1300	1300	0	
88	78	94	947	01	1	Simla		172	769	769	0	
88	78	94	947	02	1	Par Simla		120	531	531	0	
88	89					Tarash Upazila Total	74149	48941	197214	197130	84	657
88	89				1	Tarash Upazila		46845	188772	188697	75	
88	89				3	Tarash Upazila		2096	8442	8433	9	
88	89	10				Baruhas Union Total	11981	6421	26852	26837	15	554
88	89	10	022		1	*Asanbari		113	498	498	0	

Table C-01 : Area, household, population and density by residence and community

Zila	Upazila	UN / Ward	MZA / MAH	Village	RMO	Administrative Unit *Residence* Community	Area (Acres)	Total Households	Population Total	Population In Households	Population Floating	Population Density (sq. km)
1					2	3	4	5	6	7	8	9
88	89	10	027		1	*Baidyanathpur		105	461	461	0	
88	89	10	078		1	*Bara Pota		186	741	741	0	
88	89	10	083		1	*Baruhas		331	1301	1301	0	
88	89	10	089		1	*Bastul		687	2656	2656	0	
88	89	10	095		1	*Batgari		91	320	320	0	
88	89	10	178		1	*Binodpur		371	1555	1555	0	
88	89	10	178	01	1	Binodpur		216	924	924	0	
88	89	10	178	02	1	Kharkharia		155	631	631	0	
88	89	10	184		1	*Binshara		884	3810	3810	0	
88	89	10	223		1	*Chak Mirzapur		48	195	195	0	
88	89	10	262		1	*Chaubaria Chauki		172	752	752	0	
88	89	10	285		1	*Chhota Pota		132	514	514	0	
88	89	10	352		1	*Digharia		600	2542	2542	0	
88	89	10	480		1	*Kahit Tentulia		117	522	507	15	
88	89	10	542		1	*Kazipur		190	971	971	0	
88	89	10	620		1	*Kusumbi		483	1914	1914	0	
88	89	10	626		1	*Langal Murr		22	89	89	0	
88	89	10	631		1	*Lausen		155	717	717	0	
88	89	10	732		1	*Manoharpur		293	1174	1174	0	
88	89	10	765		1	*Palashi		215	871	871	0	
88	89	10	799		1	*Penguari		398	1775	1775	0	
88	89	10	816		1	*Rani Dighi		137	516	516	0	
88	89	10	827		1	*Shashan Dighi		90	422	422	0	
88	89	10	860		1	*Sandra		313	1305	1305	0	
88	89	10	877		1	*Sarabari		188	803	803	0	
88	89	10	894		1	*Shibpur		39	183	183	0	
88	89	10	972		1	*Tentulia		61	245	245	0	
88	89	21				Deshigram Union Total	9325	5533	21766	21749	17	577
88	89	21	011		1	*Arangail		627	2439	2439	0	
88	89	21	011	01	1	Arangail		556	2186	2186	0	
88	89	21	011	02	1	Dogharia		71	253	253	0	
88	89	21	039		1	*Baldi Para		104	337	337	0	
88	89	21	055		1	*Bara Majh Dakshina		192	697	697	0	
88	89	21	122		1	*Bhatar Para		44	205	205	0	
88	89	21	145		1	*Bhogalman		185	717	717	0	
88	89	21	195		1	*Bishamdanga		252	1115	1115	0	
88	89	21	195	01	1	Bishamdanga		57	233	233	0	
88	89	21	195	02	1	Dattabari		85	364	364	0	
88	89	21	195	03	1	Teghari		23	120	120	0	
88	89	21	195	04	1	Boail		57	270	270	0	
88	89	21	195	05	1	Ramballabhpur		30	128	128	0	
88	89	21	251		1	*Chandibhog		255	1057	1057	0	

Table C-01 : Area, household, population and density by residence and community

Zila	Upazila	UN / Ward	MZA / MAH	Village	RMO	Administrative Unit *Residence* Community	Area (Acres)	Total Households	Population Total	Population In Households	Population Floating	Population Density (sq. km)
1					2	3	4	5	6	7	8	9
88	89	21	279		1	*Chhota Majdakshina		213	826	826	0	
88	89	21	318		1	*Deshigram		406	1473	1473	0	
88	89	21	324		1	*Deora		368	1382	1382	0	
88	89	21	329		1	*Dhala Para		29	121	121	0	
88	89	21	363		1	*Dulishwar		197	792	792	0	
88	89	21	380		1	*Ghechugari		27	109	109	0	
88	89	21	430		1	*Gurpipul		428	1753	1753	0	
88	89	21	430	01	1	Gurpipul		132	515	515	0	
88	89	21	430	02	1	Chaymati		67	265	265	0	
88	89	21	430	03	1	Doani Para		60	245	245	0	
88	89	21	430	04	1	Chatria Para		44	169	169	0	
88	89	21	430	05	1	Bausta Para		47	219	219	0	
88	89	21	430	06	1	Josaipara		78	340	340	0	
88	89	21	458		1	*Jantihar		181	669	652	17	
88	89	21	519		1	*Karnaghosh		240	927	927	0	
88	89	21	581		1	*Krishnapur		111	454	454	0	
88	89	21	586		1	*Khirpota		129	603	603	0	
88	89	21	592		1	*Khirsen		166	705	705	0	
88	89	21	598		1	*Kumalu		209	832	832	0	
88	89	21	760		1	*Nara Teghari		170	643	643	0	
88	89	21	788		1	*Paschim Paikara		104	362	362	0	
88	89	21	810		1	*Radhakantapur		137	549	549	0	
88	89	21	822		1	*Sadanandapur		10	35	35	0	
88	89	21	855		1	*Sakmal		133	532	532	0	
88	89	21	899		1	*Silandaha		169	643	643	0	
88	89	21	911		1	*Singar Para		60	215	215	0	
88	89	21	944		1	*Tagra		86	313	313	0	
88	89	21	978		1	*Ushaikol		78	355	355	0	
88	89	21	989		1	*Uttar Shyampur		223	906	906	0	
88	89	21	989	01	1	Shuhara		144	562	562	0	
88	89	21	989	02	1	Shyampur		79	344	344	0	
88	89	31				Madhainagar Union Total	8826	5662	23141	23138	3	648
88	89	31	033		1	*Balba		174	716	716	0	
88	89	31	106		1	*Betrasen		144	579	579	0	
88	89	31	111		1	*Bhadas		680	2838	2835	3	
88	89	31	139		1	*Bhikampur		334	1323	1323	0	
88	89	31	167		1	*Bilaspur		78	325	325	0	
88	89	31	234		1	*Chak Sarappur		120	471	471	0	
88	89	31	335		1	*Dhankunthi		166	702	702	0	
88	89	31	335	01	1	Kumar Para		106	457	457	0	
88	89	31	335	02	1	Dhankunti		60	245	245	0	
88	89	31	391		1	*Goarakhi		90	362	362	0	

Table C-01 : Area, household, population and density by residence and community

Zila	Upazila	UN / Ward	MZA / MAH	Village	RMO	Administrative Unit *Residence* Community	Area (Acres)	Total Households	Population Total	Population In Households	Population Floating	Population Density (sq. km)
1					2	3	4	5	6	7	8	9
88	89	31	424		1	*Gurma		273	1093	1093	0	
88	89	31	452		1	*Jangiraganti		334	1379	1379	0	
88	89	31	469		1	*Jhurjhuri		376	1491	1491	0	
88	89	31	469	01	1	Jhurjhuri		270	1096	1096	0	
88	89	31	469	02	1	Lakshipur		106	395	395	0	
88	89	31	514		1	*Kanchaneshwar		354	1446	1446	0	
88	89	31	514	01	1	Kanchaneshwar		294	1230	1230	0	
88	89	31	514	02	1	Akaijani		60	216	216	0	
88	89	31	525		1	*Kasta		245	1084	1084	0	
88	89	31	558		1	*Khorda Madhainagar		130	526	526	0	
88	89	31	642		1	*Madarjani		110	448	448	0	
88	89	31	654		1	*Madhainagar		484	2042	2042	0	
88	89	31	654	01	1	Madhainagar		424	1772	1772	0	
88	89	31	654	02	1	Saha Para		60	270	270	0	
88	89	31	698		1	*Malsin		205	778	778	0	
88	89	31	715		1	*Marasaguna		116	463	463	0	
88	89	31	793		1	*Paushar		162	672	672	0	
88	89	31	883		1	*Saruppur		552	2097	2097	0	
88	89	31	927		1	*Sonapatil		166	708	708	0	
88	89	31	939		1	*Subhar		114	422	422	0	
88	89	31	939	01	1	Subhar		74	265	265	0	
88	89	31	939	02	1	Thakur Pukur		40	157	157	0	
88	89	31	983		1	*Uttar Mathurapur		123	550	550	0	
88	89	31	994		1	*Wasin		132	626	626	0	
88	89	42				Magura Binod Union Total	9472	5905	24389	24389	0	636
88	89	42	005		1	*Ambaria		223	913	913	0	
88	89	42	296		1	*Dakshin Shyampur		428	1654	1654	0	
88	89	42	357		1	*Dobila		357	1594	1594	0	
88	89	42	368		1	*Gauripur		320	1282	1282	0	
88	89	42	368	01	1	Gauripur		211	893	893	0	
88	89	42	368	02	1	Paik Lini		109	389	389	0	
88	89	42	374		1	*Ghargram		625	2548	2548	0	
88	89	42	374	01	1	Ghargram		218	924	924	0	
88	89	42	374	02	1	Badu Lini		258	1029	1029	0	
88	89	42	374	03	1	Harirampur		149	595	595	0	
88	89	42	436		1	*Hamkuria		1188	5069	5069	0	
88	89	42	436	01	1	Uttar Sekh Para		134	529	529	0	
88	89	42	436	02	1	Madhya Sekh Para		120	518	518	0	
88	89	42	436	03	1	Dakshin Sekh Para		226	1017	1017	0	
88	89	42	436	04	1	Sarkar Para		172	694	694	0	
88	89	42	436	05	1	Jalalpur		71	259	259	0	
88	89	42	436	06	1	Khapara		134	673	673	0	

Table C-01 : Area, household, population and density by residence and community

Zila	Upazila	UN / Ward	MZA / MAH	Village	RMO	Administrative Unit *Residence* Community	Area (Acres)	Total Households	Population Total	Population In Households	Population Floating	Population Density (sq. km)
1					2	3	4	5	6	7	8	9
88	89	42	436	07	1	Sardar Para		67	300	300	0	
88	89	42	436	08	1	Dakshin Paschimpara		113	470	470	0	
88	89	42	436	09	1	Char Hamkuria		151	609	609	0	
88	89	42	659		1	*Magura Binod		375	1569	1569	0	
88	89	42	665		1	*Magura Mukunda		266	1006	1006	0	
88	89	42	737		1	*Nado Saidpur		1605	6508	6508	0	
88	89	42	737	01	1	Nadi Para		663	2588	2588	0	
88	89	42	737	02	1	Khukni Para		240	953	953	0	
88	89	42	737	03	1	Moshinda Para		207	853	853	0	
88	89	42	737	04	1	Muslim Para		90	365	365	0	
88	89	42	737	05	1	Patgari		108	459	459	0	
88	89	42	737	06	1	Bahir Para		177	790	790	0	
88	89	42	737	07	1	Bil Nado		120	500	500	0	
88	89	42	749		1	*Naluakandi		113	512	512	0	
88	89	42	838		1	*Dighi Magura		354	1514	1514	0	
88	89	42	967		1	*Tarinipur		51	220	220	0	
88	89	52				Naogaon Union Total	7572	6670	27553	27542	11	899
88	89	52	050		1	*Baniabau		312	1317	1306	11	
88	89	52	050	01	1	Baniabau		207	862	851	11	
88	89	52	050	02	1	Nabipur		105	455	455	0	
88	89	52	100		1	*Binod Bhatra		155	655	655	0	
88	89	52	100	01	1	Binod Bhatra		95	406	406	0	
88	89	52	100	02	1	Hamidpur		60	249	249	0	
88	89	52	117		1	*Bhaiat		704	2989	2989	0	
88	89	52	117	01	1	Bhaiat		218	875	875	0	
88	89	52	117	02	1	Banshbaria		247	1129	1129	0	
88	89	52	117	03	1	Alokdiar		100	446	446	0	
88	89	52	117	04	1	Chak Bhaiat		139	539	539	0	
88	89	52	128		1	*Bhatra		331	1393	1393	0	
88	89	52	190		1	*Birail		170	682	682	0	
88	89	52	229		1	*Chak Rachhulla		169	649	649	0	
88	89	52	268		1	*Chaupakhia		231	902	902	0	
88	89	52	307		1	*Debipur		364	1491	1491	0	
88	89	52	307	01	1	Debipur		272	1118	1118	0	
88	89	52	307	02	1	Konabari		54	204	204	0	
88	89	52	307	03	1	Chak Rauhali		38	169	169	0	
88	89	52	402		1	*Gobar Para (Islampur)		211	892	892	0	
88	89	52	447		1	*Hasanpur		115	478	478	0	
88	89	52	497		1	*Kalidas Nili		347	1313	1313	0	
88	89	52	503		1	*Kalu Para		572	2372	2372	0	
88	89	52	547		1	*Khalkula		212	938	938	0	
88	89	52	553		1	*Kholabaria		86	348	348	0	

Table C-01 : Area, household, population and density by residence and community

Zila	Upazila	UN / Ward	MZA / MAH	Village	RMO	Administrative Unit *Residence* Community	Area (Acres)	Total Households	Population Total	Population In Households	Population Floating	Population Density (sq. km)
1					2	3	4	5	6	7	8	9
88	89	52	670		1	*Mahesh Rauhali		292	1124	1124	0	
88	89	52	676		1	*Mahishluti		295	1204	1204	0	
88	89	52	676	01	1	Mahishluti		145	649	649	0	
88	89	52	676	02	1	Goalgram		150	555	555	0	
88	89	52	693		1	*Mali Para		272	1134	1134	0	
88	89	52	721		1	*Matia		122	534	534	0	
88	89	52	754		1	*Naogaon		752	3218	3218	0	
88	89	52	754	01	1	Naogaon Paschimpara		319	1334	1334	0	
88	89	52	754	02	1	Naogaon Purbapara		433	1884	1884	0	
88	89	52	776		1	*Pang Rauhali		245	1016	1016	0	
88	89	52	844		1	*Sakai		143	628	628	0	
88	89	52	849		1	*Sakai Dighi		408	1646	1646	0	
88	89	52	872		1	*Santan		162	630	630	0	
88	89	63				Saguna Union Total	10436	6286	24234	24224	10	574
88	89	63	134		1	*Bhetua		184	640	640	0	
88	89	63	173		1	*Binnabari		359	1422	1422	0	
88	89	63	340		1	*Dhap Tentulia		341	1227	1227	0	
88	89	63	508		1	*Kamarsan		130	531	531	0	
88	89	63	531		1	*Katabari		1528	5724	5724	0	
88	89	63	531	01	1	Katabari		258	1131	1131	0	
88	89	63	531	02	1	Naukhada		630	2260	2260	0	
88	89	63	531	03	1	Hemnagar		240	907	907	0	
88	89	63	531	04	1	Ishwarpur		280	1006	1006	0	
88	89	63	531	05	1	Dhamaich		120	420	420	0	
88	89	63	609		1	*Kundail		696	2833	2833	0	
88	89	63	609	01	1	Chak Para		327	1263	1263	0	
88	89	63	609	02	1	Purbapara		92	412	412	0	
88	89	63	609	03	1	Paschimpara		99	445	445	0	
88	89	63	609	04	1	Uttarpara		102	402	402	0	
88	89	63	609	05	1	Dakshinpara		76	311	311	0	
88	89	63	614		1	*Kusabari		1618	6102	6102	0	
88	89	63	614	01	1	Bil Kusabari		90	386	386	0	
88	89	63	614	02	1	Char Kusabari		805	3041	3041	0	
88	89	63	614	03	1	Sabjuj Para		723	2675	2675	0	
88	89	63	681		1	*Majhira		370	1433	1433	0	
88	89	63	681	01	1	Majhira		217	872	872	0	
88	89	63	681	02	1	Lalua		153	561	561	0	
88	89	63	687		1	*Makarsan		293	1241	1241	0	
88	89	63	804		1	*Poati		159	603	603	0	
88	89	63	866		1	*Sanduria		415	1675	1665	10	
88	89	63	866	01	1	Sanduria		340	1378	1368	10	
88	89	63	866	02	1	Dhap		75	297	297	0	

Table C-01 : Area, household, population and density by residence and community

Zila	Upazila	UN / Ward	MZA / MAH	Village	RMO	Administrative Unit *Residence* Community	Area (Acres)	Total Households	Population Total	Population In Households	Population Floating	Population Density (sq. km)
1					2	3	4	5	6	7	8	9
88	89	63	916		1	*Saguna		193	803	803	0	
88	89	73				Talam Union Total	9408	5751	22640	22621	19	595
88	89	73	067		1	*Baraichara		172	638	638	0	
88	89	73	067	01	1	Muslim Para		107	390	390	0	
88	89	73	067	02	1	Hindu Para		65	248	248	0	
88	89	73	072		1	*Baraichara Bhengri		114	448	448	0	
88	89	73	206		1	*Chak Debirampur		80	278	278	0	
88	89	73	218		1	*Chak Kalamula		177	680	670	10	
88	89	73	257		1	*Chandpur		86	309	309	0	
88	89	73	273		1	*Chaura		261	952	952	0	
88	89	73	301		1	*Damra		102	370	370	0	
88	89	73	301	01	1	Paschim Damra Para		32	120	120	0	
88	89	73	301	02	1	Purba Damra Para		70	250	250	0	
88	89	73	313		1	*Deoghar		155	648	648	0	
88	89	73	313	01	1	Muslim Para		93	366	366	0	
88	89	73	313	02	1	Hindu Para		62	282	282	0	
88	89	73	396		1	*Gobargari		161	643	640	3	
88	89	73	408		1	*Golapur		144	525	525	0	
88	89	73	413		1	*Gonta		300	1123	1123	0	
88	89	73	419		1	*Gulta		521	2177	2177	0	
88	89	73	419	01	1	Basnia Para		52	200	200	0	
88	89	73	419	02	1	Paschimpara		69	322	322	0	
88	89	73	419	03	1	Haji Para		65	255	255	0	
88	89	73	419	04	1	Dogaria Para		129	564	564	0	
88	89	73	419	05	1	Hindu Para		206	836	836	0	
88	89	73	441		1	*Harisona		128	507	507	0	
88	89	73	463		1	*Jantipur		349	1263	1263	0	
88	89	73	463	01	1	Muslim Para		317	1140	1140	0	
88	89	73	463	02	1	Hindu Para		32	123	123	0	
88	89	73	486		1	*Kalakopa		35	163	163	0	
88	89	73	491		1	*Kalamula		262	1100	1100	0	
88	89	73	491	01	1	Muslim Para		163	697	697	0	
88	89	73	491	02	1	Hindu Para		99	403	403	0	
88	89	73	570		1	*Khosalpur		180	773	767	6	
88	89	73	570	01	1	Ashal Para		75	310	304	6	
88	89	73	570	02	1	Khas Para		105	463	463	0	
88	89	73	603		1	*Kundtion		256	945	945	0	
88	89	73	603	01	1	Uttarpara		103	394	394	0	
88	89	73	603	02	1	Dakshinpara		105	382	382	0	
88	89	73	603	03	1	Paschimpara		48	169	169	0	
88	89	73	637		1	*Lauta		169	622	622	0	
88	89	73	709		1	*Manikchapar		172	739	739	0	

Table C-01 : Area, household, population and density by residence and community

Zila	Upazila	UN / Ward	MZA / MAH	Village	RMO	Administrative Unit *Residence* Community	Area (Acres)	Total Households	Population Total	Population In Households	Population Floating	Population Density (sq. km)
1					2	3	4	5	6	7	8	9
88	89	73	709	01	1	Muslim Para		124	527	527	0	
88	89	73	709	02	1	Hindu Para		48	212	212	0	
88	89	73	743		1	*Nagar Para		71	280	280	0	
88	89	73	771		1	*Pandura		60	218	218	0	
88	89	73	782		1	*Paril		139	565	565	0	
88	89	73	782	01	1	Paschim Paril		60	235	235	0	
88	89	73	782	02	1	Purba Paril		79	330	330	0	
88	89	73	821		1	*Rokanpur		125	456	456	0	
88	89	73	905		1	*Shilat		514	2038	2038	0	
88	89	73	905	01	1	Nama Shilat		167	725	725	0	
88	89	73	905	02	1	Khas Para		93	356	356	0	
88	89	73	905	03	1	Upar Shilat		222	822	822	0	
88	89	73	905	04	1	Boal Pukur		32	135	135	0	
88	89	73	950		1	*Talam		877	3631	3631	0	
88	89	73	950	01	1	Hatkhola		222	873	873	0	
88	89	73	950	02	1	Kachari Para		104	508	508	0	
88	89	73	950	03	1	Madhyapara		104	462	462	0	
88	89	73	950	04	1	Kashia Para		38	143	143	0	
88	89	73	950	05	1	Soratala		79	362	362	0	
88	89	73	950	06	1	Adar Para		216	849	849	0	
88	89	73	950	07	1	Padma Para		114	434	434	0	
88	89	73	961		1	*Taratia		141	549	549	0	
88	89	73	961	01	1	Muslim Para		55	222	222	0	
88	89	73	961	02	1	Hindu Para		53	210	210	0	
88	89	73	961	03	1	Dhawa Para		33	117	117	0	
88	89	84				Tarash Union Total	7130	6713	26639	26630	9	923
88	89	84			1	Tarash Union		4617	18197	18197	0	
88	89	84			3	Tarash Union		2096	8442	8433	9	
88	89	84	044		1	*Bonbaria		18	69	69	0	
88	89	84	061		1	*Baragaon		245	990	990	0	
88	89	84	061	01	1	Ulipur		138	579	579	0	
88	89	84	061	02	1	Bri-Pachan		107	411	411	0	
88	89	84	150		1	*Bidi Magura		96	387	387	0	
88	89	84	201		1	*Boalia		726	2987	2987	0	
88	89	84	212		1	*Chak Joykrishnapur		214	880	880	0	
88	89	84	240		1	*Chala Magura		57	228	228	0	
88	89	84	290		1	*Dakshin Mathurapur		339	1310	1310	0	
88	89	84	290	01	1	Dakshin Mathurapur		257	1010	1010	0	
88	89	84	290	02	1	Chak Gopinathpur		82	300	300	0	
88	89	84	475		1	*Kahit		591	2349	2349	0	
88	89	84	536		1	*Kaurail		351	1325	1325	0	
88	89	84	564		1	*Khudra Majhira		71	292	292	0	

Table C-01 : Area, household, population and density by residence and community

Zila	Upazila	UN / Ward	MZA / MAH	Village	RMO	Administrative Unit *Residence* Community	Area (Acres)	Total Households	Population Total	Population In Households	Population Floating	Population Density (sq. km)
1					2	3	4	5	6	7	8	9
88	89	84	575		1	*Khutigachha		417	1564	1564	0	
88	89	84	648		1	*Madhabpur		174	681	681	0	
88	89	84	704		1	*Mangalbaria		284	1063	1063	0	
88	89	84	704	01	1	Mangalbaria		114	430	430	0	
88	89	84	704	02	1	Raghunili		170	633	633	0	
88	89	84	888		1	*Sastan		82	359	359	0	
88	89	84	922		1	*Sola Para		633	2400	2400	0	
88	89	84	933		1	*Sreekrishnapur		319	1313	1313	0	
88	89	84	955		3	*Tarash		2096	8442	8433	9	
88	94					Ullah Para Upazila Total	101082	123864	540156	539832	324	1320
88	94				1	Ullah Para Upazila		113338	492463	492193	270	
88	94				2	Ullah Para Upazila		10526	47693	47639	54	
88	94				2	Ullah Para Paurashava		10526	47693	47639	54	
88	94	01				Ward No-01 Total		987	4246	4246	0	
88	94	01	190		2	*Baraya		401	1748	1748	0	
88	94	01	700		2	*Sreekola		586	2498	2498	0	
88	94	02				Ward No-02 Total		979	4819	4819	0	
88	94	02	180		2	*Bakua (Part) Uttar		119	500	500	0	
88	94	02	960		2	*Jhikira (Part) Uttar		860	4319	4319	0	
88	94	03				Ward No-03 Total		1388	6484	6471	13	
88	94	03	770		2	*Bakua(Part)Purbo		408	1997	1984	13	
88	94	03	960		2	*Jhikira (Part) Dakshin		980	4487	4487	0	
88	94	04				Ward No-04 Total		1455	6270	6268	2	
88	94	04	770		2	*Bakua(Part)Pachim		1455	6270	6268	2	
88	94	05				Ward No-05 Total		959	4388	4388	0	
88	94	05	210		2	*Bhattokawak Part		125	562	562	0	
88	94	05	360		2	*Ghoshganti		834	3826	3826	0	
88	94	06				Ward No-06 Total		1115	4866	4866	0	
88	94	06	170		2	*Bhatta Kawak		194	918	918	0	
88	94	06	380		2	*Kawak		756	3322	3322	0	
88	94	06	600		2	*Nabagram		165	626	626	0	
88	94	07				Ward No-07 Total		1485	6710	6710	0	
88	94	07	090		2	*Ashrayan		387	1596	1596	0	
88	94	07	170		2	*Bamangram		119	552	552	0	
88	94	07	220		2	*Char Sreefal Ganti Part)		146	669	669	0	
88	94	07	300		2	*Enayetpur (Part)		318	1653	1653	0	
88	94	07	610		2	*Nayanganti		272	1249	1249	0	
88	94	07	705		2	*Shibpur		243	991	991	0	
88	94	08				Ward No-08 Total		1198	5629	5590	39	
88	94	08	580		2	*Nayanganj Bazar		116	541	541	0	
88	94	08	590		2	*Mawar Gachha		615	2736	2736	0	
88	94	08	730		2	*Singho Ganti (Part)		317	1756	1717	39	

Table C-01 : Area, household, population and density by residence and community

Zila	Upazila	UN / Ward	MZA / MAH	Village	RMO	Administrative Unit *Residence* Community	Area (Acres)	Total Households	Population Total	Population In Households	Population Floating	Population Density (sq. km)
1					2	3	4	5	6	7	8	9
88	94	08	750		2	*Sreefal Ganti		150	596	596	0	
88	94	09				Ward No-09 Total		960	4281	4281	0	
88	94	09	240		2	*Enayet Pur		337	1502	1502	0	
88	94	09	355		2	*Guchhagram		237	962	962	0	
88	94	09	360		2	*Ghatina		386	1817	1817	0	
88	94	12				Bangala Union Total	8125	7465	30763	30763	0	936
88	94	12	018		1	*Aliarpur		290	1214	1214	0	
88	94	12	045		1	*Aphar		120	489	489	0	
88	94	12	102		1	*Bangala		348	1474	1474	0	
88	94	12	105		1	*Baniakair		281	1152	1152	0	
88	94	12	177		1	*Bhoynagar		383	1496	1496	0	
88	94	12	177	01	1	Bhoynagar		261	1096	1096	0	
88	94	12	177	02	1	Khojakhali		122	400	400	0	
88	94	12	192		1	*Binayekpur		745	3067	3067	0	
88	94	12	200		1	*Boyra		237	841	841	0	
88	94	12	211		1	*Chak Bangla		226	882	882	0	
88	94	12	211	01	1	Chak Bangla		30	117	117	0	
88	94	12	211	02	1	Katar Mahal		133	517	517	0	
88	94	12	211	03	1	Garabari		63	248	248	0	
88	94	12	264		1	*Chengatia		437	1625	1625	0	
88	94	12	264	01	1	Chengatia		330	1310	1310	0	
88	94	12	264	02	1	Chanda Para		107	315	315	0	
88	94	12	291		1	*Dakshin Galijani		353	1498	1498	0	
88	94	12	317		1	*Dharail		411	1641	1641	0	
88	94	12	366		1	*Gangarampur		107	438	438	0	
88	94	12	382		1	*Ghona		268	1165	1165	0	
88	94	12	382	01	1	Bara Ghona		139	618	618	0	
88	94	12	382	02	1	Choto Ghona		60	245	245	0	
88	94	12	382	03	1	Chak Mehedi		69	302	302	0	
88	94	12	472		1	*Kaigathi		339	1379	1379	0	
88	94	12	472	01	1	Kaigathi		211	862	862	0	
88	94	12	472	02	1	Mali Para		128	517	517	0	
88	94	12	563		1	*Madhukola		211	860	860	0	
88	94	12	567		1	*Madhya Maheshpur		104	563	563	0	
88	94	12	586		1	*Majhi Para		211	869	869	0	
88	94	12	612		1	*Mordaha		283	1163	1163	0	
88	94	12	730		1	*Paschim Satbaria		164	652	652	0	
88	94	12	741		1	*Piarapur		150	657	657	0	
88	94	12	749		1	*Pratap		793	3526	3526	0	
88	94	12	749	01	1	Pratap		737	3284	3284	0	
88	94	12	749	02	1	Banamali Pratap		56	242	242	0	
88	94	12	805		1	*Rahimpur		198	777	777	0	

Table C-01 : Area, household, population and density by residence and community

Zila	Upazila	UN / Ward	MZA / MAH	Village	RMO	Administrative Unit *Residence* Community	Area (Acres)	Total Households	Population			Population Density (sq. km)
									Total	In Households	Floating	
1					2	3	4	5	6	7	8	9
88	94	12	805	01	1	Rahimpur		138	550	550	0	
88	94	12	805	02	1	Chak Ramkrishnapur		60	227	227	0	
88	94	12	919		1	*Simla		291	1211	1211	0	
88	94	12	953		1	*Shyamaildaha		232	888	888	0	
88	94	12	987		1	*Uttar Mohanpur		283	1236	1236	0	
88	94	14				Barahar Union Total	7440	9023	39402	39353	49	1309
88	94	14	037		1	*Angar Para		40	224	224	0	
88	94	14	124		1	*Barahar		1249	5341	5341	0	
88	94	14	124	01	1	Nabanna Para		30	124	124	0	
88	94	14	124	02	1	Madhyapara		101	474	474	0	
88	94	14	124	03	1	Ballar Para		150	622	622	0	
88	94	14	124	04	1	Khamar Para		401	1661	1661	0	
88	94	14	124	05	1	Dakshinpara		567	2460	2460	0	
88	94	14	189		1	*Bhutgachha		172	767	767	0	
88	94	14	196		1	*Boalia		766	3591	3548	43	
88	94	14	204		1	*Brahma Kapali		683	2695	2694	1	
88	94	14	204	01	1	Brahma Kapali		602	2427	2426	1	
88	94	14	204	02	1	Bhutbaria		81	268	268	0	
88	94	14	314		1	*Dephalbaria		190	784	784	0	
88	94	14	325		1	*Dhunchi		374	1556	1556	0	
88	94	14	325	01	1	Dhunchi		100	418	418	0	
88	94	14	325	02	1	Char Dhunchi		274	1138	1138	0	
88	94	14	340		1	*Durgapur		159	744	744	0	
88	94	14	401		1	*Guaganti		381	1608	1608	0	
88	94	14	450		1	*Jamalpur		1366	5846	5846	0	
88	94	14	450	01	1	Uttarpara (Ulipur)		533	2444	2444	0	
88	94	14	450	02	1	Dakshinpara		833	3402	3402	0	
88	94	14	518		1	*Khas Char Jamalpur		229	949	949	0	
88	94	14	582		1	*Maitra Barahar		558	2347	2347	0	
88	94	14	673		1	*Pagla		575	3074	3074	0	
88	94	14	767		1	*Purba Delua		614	2825	2820	5	
88	94	14	900		1	*Saratail		480	2082	2082	0	
88	94	14	976		1	*Tentulia		1037	4387	4387	0	
88	94	14	979		1	*Tiarhati		150	582	582	0	
88	94	21				Bara Pangashi Union Total	7230	6926	28914	28914	0	988
88	94	21	007		1	*Ag Gayta		199	851	851	0	
88	94	21	026		1	*Aligram		376	1696	1696	0	
88	94	21	049		1	*Arua Pangashi		47	248	248	0	
88	94	21	113		1	*Bara Koaliber		536	2136	2136	0	
88	94	21	121		1	*Bara Pangashi		568	2323	2323	0	
88	94	21	215		1	*Chak Khaduli		153	627	627	0	
88	94	21	219		1	*Chak Pangashi		271	1130	1130	0	

Table C-01 : Area, household, population and density by residence and community

Zila	Upazila	UN / Ward	MZA / MAH	Village	RMO	Administrative Unit *Residence* Community	Area (Acres)	Total Households	Population Total	Population In Households	Population Floating	Population Density (sq. km)
1					2	3	4	5	6	7	8	9
88	94	21	223		1	*Chaksa		913	3980	3980	0	
88	94	21	238		1	*Chandraganti		453	1856	1856	0	
88	94	21	238	01	1	Chandraganti		363	1489	1489	0	
88	94	21	238	02	1	Baruiganti		90	367	367	0	
88	94	21	272		1	*Chhota Koaliber		208	807	807	0	
88	94	21	423		1	*Hawra		827	3402	3402	0	
88	94	21	503		1	*Khaduli		871	3650	3650	0	
88	94	21	654		1	*Narsingha Para		535	2012	2012	0	
88	94	21	654	01	1	Narsingha Para		315	1204	1204	0	
88	94	21	654	02	1	Shuklai		220	808	808	0	
88	94	21	809		1	*Rahulia		237	1014	1014	0	
88	94	21	824		1	*Ramilgaon		136	533	533	0	
88	94	21	870		1	*Saidpur		317	1347	1347	0	
88	94	21	870	01	1	Saidpur		251	1020	1020	0	
88	94	21	870	02	1	Matikata		66	327	327	0	
88	94	21	938		1	*Sree Pangashi		110	549	549	0	
88	94	21	949		1	*Sukulhat		169	753	753	0	
88	94	29				Durganagar Union Total	7759	13181	59792	59787	5	1904
88	94	29	015		1	*Ag Koyra		81	283	283	0	
88	94	29	062		1	*Bagalpur		541	2482	2482	0	
88	94	29	062	01	1	Bagalpur		360	1635	1635	0	
88	94	29	062	02	1	Hatkhola		20	91	91	0	
88	94	29	062	03	1	Datta Para		161	756	756	0	
88	94	29	083		1	*Balsabari		1687	7970	7970	0	
88	94	29	083	01	1	Islampur		576	2648	2648	0	
88	94	29	083	02	1	Balsabari		1111	5322	5322	0	
88	94	29	117		1	*Bara Manohara		594	2755	2755	0	
88	94	29	143		1	*Bera Patia		229	952	952	0	
88	94	29	143	01	1	Bera Patia		173	719	719	0	
88	94	29	143	02	1	Anandabaria		56	233	233	0	
88	94	29	158		1	*Bhadaliakandi		181	799	799	0	
88	94	29	162		1	*Bhairab		333	1486	1486	0	
88	94	29	162	01	1	Bhairab		214	962	962	0	
88	94	29	162	02	1	Chhoto Bhairab		119	524	524	0	
88	94	29	166		1	*Bhatbera		415	2027	2027	0	
88	94	29	166	01	1	Bhatbera		156	786	786	0	
88	94	29	166	02	1	Char Bhatbera		259	1241	1241	0	
88	94	29	332		1	*Dubdanga		186	922	922	0	
88	94	29	336		1	*Durganagar		351	1630	1630	0	
88	94	29	336	01	1	Durganagar		85	403	403	0	
88	94	29	336	02	1	Gharalganti		174	755	755	0	
88	94	29	336	03	1	Alamnagar		92	472	472	0	

Table C-01 : Area, household, population and density by residence and community

Zila	Upazila	UN / Ward	MZA / MAH	Village	RMO	Administrative Unit *Residence* Community	Area (Acres)	Total Households	Population Total	Population In Households	Population Floating	Population Density (sq. km)
1					2	3	4	5	6	7	8	9
88	94	29	431		1	*Hemantabari		1786	8214	8214	0	
88	94	29	431	01	1	Hemantabari		444	2032	2032	0	
88	94	29	431	02	1	Senganti		203	906	906	0	
88	94	29	431	03	1	Datpur		789	3740	3740	0	
88	94	29	431	04	1	Babla Para		350	1536	1536	0	
88	94	29	461		1	*Joginibari		659	3034	3034	0	
88	94	29	461	01	1	Joginibari		236	1016	1016	0	
88	94	29	461	02	1	Madhupur		423	2018	2018	0	
88	94	29	556		1	*Khudra Manohara		245	1215	1215	0	
88	94	29	575		1	*Mahananda Para		169	708	708	0	
88	94	29	575	01	1	Mahananda Para		62	287	287	0	
88	94	29	575	02	1	Botebaria		32	123	123	0	
88	94	29	575	03	1	Konabari		75	298	298	0	
88	94	29	578		1	*Mahishakhola		568	2339	2339	0	
88	94	29	578	01	1	Kamar Para		80	336	336	0	
88	94	29	578	02	1	Minar Para		149	603	603	0	
88	94	29	578	03	1	Madhyapara		167	737	737	0	
88	94	29	578	04	1	Paschimpara Tatipara		172	663	663	0	
88	94	29	597		1	*Maricha		579	2743	2738	5	
88	94	29	597	01	1	Maricha		389	1857	1852	5	
88	94	29	597	02	1	Janglipur		190	886	886	0	
88	94	29	616		1	*Mulbaria		189	981	981	0	
88	94	29	616	01	1	Mulbaria		167	891	891	0	
88	94	29	616	02	1	Diarpara		22	90	90	0	
88	94	29	646		1	*Nandiganti		291	1365	1365	0	
88	94	29	646	01	1	Nandiganti		210	961	961	0	
88	94	29	646	02	1	Charnamdiganti		81	404	404	0	
88	94	29	677		1	*Paik Para		567	2719	2719	0	
88	94	29	696		1	*Par Santala		307	1377	1377	0	
88	94	29	718		1	*Paschim Lakshmikhola		14	59	59	0	
88	94	29	756		1	*Purba Bamangaon		294	1074	1074	0	
88	94	29	756	01	1	Bamangaon		80	265	265	0	
88	94	29	756	02	1	Bamangaon Hatkhola		80	284	284	0	
88	94	29	756	03	1	Rudraganti		49	193	193	0	
88	94	29	756	04	1	Diarpara		85	332	332	0	
88	94	29	779		1	*Purba Maheshpur		256	1076	1076	0	
88	94	29	813		1	*Rajman		882	3815	3815	0	
88	94	29	813	01	1	Daha Para		213	963	963	0	
88	94	29	813	02	1	Char Para		120	540	540	0	
88	94	29	813	03	1	Dahikhola		401	1702	1702	0	
88	94	29	813	04	1	Laskar Para		35	153	153	0	
88	94	29	813	05	1	Nishan Para		113	457	457	0	

Table C-01 : Area, household, population and density by residence and community

Zila	Upazila	UN / Ward	MZA / MAH	Village	RMO	Administrative Unit *Residence* Community	Area (Acres)	Total Households	Population Total	Population In Households	Population Floating	Population Density (sq. km)
1					2	3	4	5	6	7	8	9
88	94	29	836		1	*Rangatia		89	361	361	0	
88	94	29	858		1	*Rautan		490	2145	2145	0	
88	94	29	858	01	1	Rautan		323	1409	1409	0	
88	94	29	858	02	1	Nandibera		167	736	736	0	
88	94	29	885		1	*Swalpa Manohara		158	743	743	0	
88	94	29	926		1	*Singhaganti (Part)		169	672	672	0	
88	94	29	957		1	*Shyampur		871	3846	3846	0	
88	94	29	957	01	1	Shyampur		702	3059	3059	0	
88	94	29	957	02	1	Manushmura		169	787	787	0	
88	94	36				Hatikumrul Union Total	8304	11050	48866	48691	175	1454
88	94	36	030		1	*Alokdia		725	3001	3001	0	
88	94	36	034		1	*Amdanga		915	3929	3929	0	
88	94	36	060		1	*Badullapur		159	674	674	0	
88	94	36	075		1	*Bakunda		371	1582	1582	0	
88	94	36	242		1	*Charia		1475	6397	6397	0	
88	94	36	242	01	1	Madhyapara		290	1226	1226	0	
88	94	36	242	02	1	Kalibari		393	1722	1722	0	
88	94	36	242	03	1	Maichakandi		327	1297	1297	0	
88	94	36	242	04	1	Ramar Char		83	399	399	0	
88	94	36	242	05	1	Kamar Para		83	400	400	0	
88	94	36	242	06	1	Kandi Para		299	1353	1353	0	
88	94	36	245		1	*Charia Shikar		1554	6926	6812	114	
88	94	36	245	01	1	Uttarpara		733	3262	3258	4	
88	94	36	245	02	1	Sattarbaria		59	221	221	0	
88	94	36	245	03	1	Dakshinpara		385	1642	1642	0	
88	94	36	245	04	1	Kashinathpur		95	471	471	0	
88	94	36	245	05	1	Golakpur		191	947	837	110	
88	94	36	245	06	1	Chak Para		91	383	383	0	
88	94	36	249		1	*Charia Uzir		292	1226	1226	0	
88	94	36	276		1	*Dadanpur		155	664	664	0	
88	94	36	321		1	*Dhopakandi		248	1764	1744	20	
88	94	36	404		1	*Habibpur		104	451	451	0	
88	94	36	416		1	*Hasanpur		241	1282	1271	11	
88	94	36	419		1	*Hatikumrul		1285	5358	5328	30	
88	94	36	419	01	1	Hati Para		580	2504	2504	0	
88	94	36	419	02	1	Kachiar Char		163	741	741	0	
88	94	36	419	03	1	Hatikumrul		276	1136	1106	30	
88	94	36	419	04	1	Radhanagar		117	412	412	0	
88	94	36	419	05	1	Ramnagar		149	565	565	0	
88	94	36	669		1	*Pachila		1142	5201	5201	0	
88	94	36	733		1	*Patdhari		1353	6079	6079	0	
88	94	36	733	01	1	Patdhari		573	2417	2417	0	

Table C-01 : Area, household, population and density by residence and community

Zila	Upazila	UN / Ward	MZA / MAH	Village	RMO	Administrative Unit *Residence* Community	Area (Acres)	Total Households	Population Total	Population In Households	Population Floating	Population Density (sq. km)
1					2	3	4	5	6	7	8	9
88	94	36	733	02	1	Raninagar		282	1269	1269	0	
88	94	36	733	03	1	Kumarganti		154	664	664	0	
88	94	36	733	04	1	Manik Diar		344	1729	1729	0	
88	94	36	839		1	*Raninagar		215	911	911	0	
88	94	36	843		1	*Rasidpur		402	1683	1683	0	
88	94	36	843	01	1	Rasidpur		312	1309	1309	0	
88	94	36	843	02	1	Naya Rasidpur		90	374	374	0	
88	94	36	964		1	*Tarotia		414	1738	1738	0	
88	94	43				Mohanpur Union Total	8817	8730	38564	38554	10	1081
88	94	43	079		1	*Balla Para		229	1079	1079	0	
88	94	43	087		1	*Baltail		367	1558	1558	0	
88	94	43	132		1	*Bardhangachha		941	4146	4146	0	
88	94	43	132	01	1	Bardhangachha		590	2552	2552	0	
88	94	43	132	02	1	Char Bardhangachha		351	1594	1594	0	
88	94	43	234		1	*Chandipur		165	720	720	0	
88	94	43	283		1	*Dahakola		776	3312	3312	0	
88	94	43	295		1	*Dakshin Mohanpur		1266	5477	5467	10	
88	94	43	295	01	1	Lahiri Mohanpur		298	1353	1353	0	
88	94	43	295	02	1	Ag Mohanpur		87	398	398	0	
88	94	43	295	03	1	Mohanpur Bazar		266	1116	1106	10	
88	94	43	295	04	1	Char Mohanpur		615	2610	2610	0	
88	94	43	344		1	*Elongjani		1422	6360	6360	0	
88	94	43	344	01	1	Satbila		303	1395	1395	0	
88	94	43	344	02	1	Datta Para		256	1179	1179	0	
88	94	43	344	03	1	Chak Para		224	1063	1063	0	
88	94	43	344	04	1	Atiar Para		295	1327	1327	0	
88	94	43	344	05	1	Gonaiganti		237	1008	1008	0	
88	94	43	344	06	1	Kaimkona		107	388	388	0	
88	94	43	427		1	*Hajipur		17	74	74	0	
88	94	43	469		1	*Kaibartaganti		350	1605	1605	0	
88	94	43	480		1	*Kaliakair		701	3256	3256	0	
88	94	43	544		1	*Konabari		175	832	832	0	
88	94	43	544	01	1	Konabari		106	540	540	0	
88	94	43	544	02	1	Daimurchi		69	292	292	0	
88	94	43	620		1	*Nada		434	1879	1879	0	
88	94	43	688		1	*Par Elongjani		138	621	621	0	
88	94	43	703		1	*Paschim Bamangaon		301	1183	1183	0	
88	94	43	703	01	1	Bamangaon		156	648	648	0	
88	94	43	703	02	1	Balaiganti		68	229	229	0	
88	94	43	703	03	1	Anchalganti		77	306	306	0	
88	94	43	707		1	*Paschim Bankirat		454	2005	2005	0	
88	94	43	760		1	*Purba Bankirat		222	1035	1035	0	

Table C-01 : Area, household, population and density by residence and community

Zila	Upazila	UN / Ward	MZA / MAH	Village	RMO	Administrative Unit *Residence* Community	Area (Acres)	Total Households	Population Total	Population In Households	Population Floating	Population Density (sq. km)
1					2	3	4	5	6	7	8	9
88	94	43	889		1	*Swalpa Mamudpur		259	1241	1241	0	
88	94	43	945		1	*Suja		513	2181	2181	0	
88	94	51				Pancha Krushi Union Total	6295	9487	43168	43154	14	1695
88	94	51	109		1	*Bannakandi		1092	4944	4944	0	
88	94	51	109	01	1	Bannakandi		655	2908	2908	0	
88	94	51	109	02	1	Pechar Para		207	939	939	0	
88	94	51	109	03	1	Char Pechar Para		230	1097	1097	0	
88	94	51	147		1	*Betbari		423	1944	1944	0	
88	94	51	306		1	*Damdama		717	3273	3273	0	
88	94	51	306	01	1	Damdama		448	2043	2043	0	
88	94	51	306	02	1	Char Damdama		269	1230	1230	0	
88	94	51	484		1	*Kaliganj Tentulia		564	2451	2451	0	
88	94	51	484	01	1	Kaliganj		366	1571	1571	0	
88	94	51	484	02	1	Char Kaliganj		198	880	880	0	
88	94	51	552		1	*Kouch Betkandi		1294	6061	6047	14	
88	94	51	552	01	1	Betkandi		925	4336	4336	0	
88	94	51	552	02	1	Manirpur		140	626	626	0	
88	94	51	552	03	1	Banbaria		229	1099	1085	14	
88	94	51	601		1	*Matikora		1560	7210	7210	0	
88	94	51	601	01	1	Matikora		673	3184	3184	0	
88	94	51	601	02	1	Kamar Para		23	127	127	0	
88	94	51	601	03	1	Shahjahanpur		466	2082	2082	0	
88	94	51	601	04	1	Bara Lakshmipur		281	1286	1286	0	
88	94	51	601	05	1	Chhota Lakshmipur		117	531	531	0	
88	94	51	680		1	*Pancha Krushi		729	3293	3293	0	
88	94	51	680	01	1	Pancha Krushi		210	842	842	0	
88	94	51	680	02	1	Pathar Para		161	748	748	0	
88	94	51	680	03	1	Kazi Para		358	1703	1703	0	
88	94	51	764		1	*Purba Bhadrakola		415	1690	1690	0	
88	94	51	775		1	*Purba Krishnapur		65	297	297	0	
88	94	51	786		1	*Purba Satbaria		741	3427	3427	0	
88	94	51	786	01	1	Satbaria		292	1360	1360	0	
88	94	51	786	02	1	Char Satbaria		449	2067	2067	0	
88	94	51	798		1	*Raghab Baria		740	3362	3362	0	
88	94	51	798	01	1	Raghab Baria		397	1834	1834	0	
88	94	51	798	02	1	Bhuiyan Para		99	446	446	0	
88	94	51	798	03	1	Sadai		244	1082	1082	0	
88	94	51	828		1	*Ramkantapur		714	3239	3239	0	
88	94	51	896		1	*Saokola		433	1977	1977	0	
88	94	58				Purnimaganti Union Total	8789	11853	48551	48551	0	1365
88	94	58	094		1	*Baman Ghiwala		286	1129	1129	0	
88	94	58	253		1	*Charuimuri		446	1857	1857	0	

Table C-01 : Area, household, population and density by residence and community

Zila	Upazila	UN / Ward	MZA / MAH	Village	RMO	Administrative Unit *Residence* Community	Area (Acres)	Total Households	Population Total	Population In Households	Population Floating	Population Density (sq. km)
1					2	3	4	5	6	7	8	9
88	94	58	268		1	*Chhaybaria		272	1170	1170	0	
88	94	58	279		1	*Dadpur		221	948	948	0	
88	94	58	351		1	*Faridpur		250	975	975	0	
88	94	58	351	01	1	Faridpur		150	555	555	0	
88	94	58	351	02	1	Hat Akannapur		100	420	420	0	
88	94	58	374		1	*Ghiala		585	2387	2387	0	
88	94	58	389		1	*Goaljani		398	1823	1823	0	
88	94	58	397		1	*Gopalpur		162	572	572	0	
88	94	58	435		1	*Horpara		196	911	911	0	
88	94	58	453		1	*Jangal Khamar		279	1243	1243	0	
88	94	58	491		1	*Kamalkandi		81	387	387	0	
88	94	58	510		1	*Khamar Para		611	2728	2728	0	
88	94	58	510	01	1	Khamar Para		179	794	794	0	
88	94	58	510	02	1	Harishpur		201	883	883	0	
88	94	58	510	03	1	Ratandia		231	1051	1051	0	
88	94	58	537		1	*Khosalpur		623	2071	2071	0	
88	94	58	537	01	1	Khosalpur		301	1053	1053	0	
88	94	58	537	02	1	Konaganti		244	751	751	0	
88	94	58	537	03	1	Chak Rahim		78	267	267	0	
88	94	58	540		1	*Kolasingbari		217	796	796	0	
88	94	58	605		1	*Mirzapur Bhengri		949	3626	3626	0	
88	94	58	609		1	*Madhupur		394	1467	1467	0	
88	94	58	628		1	*Nagar Koyra		616	2840	2840	0	
88	94	58	628	01	1	Nagar Koyra		138	608	608	0	
88	94	58	628	02	1	Char Para		399	1919	1919	0	
88	94	58	628	03	1	Krishnapur		79	313	313	0	
88	94	58	692		1	*Parkul		852	3181	3181	0	
88	94	58	692	01	1	Parkul		386	1411	1411	0	
88	94	58	692	02	1	Daha Para		379	1460	1460	0	
88	94	58	692	03	1	Sreerampur		87	310	310	0	
88	94	58	715		1	*Paschim Krishnapur		209	848	848	0	
88	94	58	737		1	*Phalia		509	2098	2098	0	
88	94	58	752		1	*Pukurpar		272	1141	1141	0	
88	94	58	783		1	*Purba Ramkrishnapur		282	1238	1238	0	
88	94	58	790		1	*Purnimaganti		784	3455	3455	0	
88	94	58	790	01	1	Purnimaganti		205	898	898	0	
88	94	58	790	02	1	Hat Delua		359	1537	1537	0	
88	94	58	790	03	1	Betuakani		220	1020	1020	0	
88	94	58	794		1	*Putia		416	1919	1919	0	
88	94	58	817		1	*Rakhalgachha		415	1508	1508	0	
88	94	58	817	01	1	Rakhalgachha		209	754	754	0	
88	94	58	817	02	1	Manikdaha		206	754	754	0	

Table C-01 : Area, household, population and density by residence and community

Zila	Upazila	UN / Ward	MZA / MAH	Village	RMO	Administrative Unit *Residence* Community	Area (Acres)	Total Households	Population Total	Population In Households	Population Floating	Population Density (sq. km)
1					2	3	4	5	6	7	8	9
88	94	58	847		1	*Rashi Para		102	403	403	0	
88	94	58	904		1	*Saratala		455	2019	2019	0	
88	94	58	915		1	*Senganti		661	2454	2454	0	
88	94	58	915	01	1	Senganti		266	987	987	0	
88	94	58	915	02	1	Araniarkandi		70	257	257	0	
88	94	58	915	03	1	Bhagalgachhi		240	896	896	0	
88	94	58	915	04	1	Jamalpur		85	314	314	0	
88	94	58	994		1	*Uttar Betua		310	1357	1357	0	
88	94	65				Ramkrishnapur Union Total	6870	7353	30965	30965	0	1114
88	94	65	011		1	*Agarpur		462	1968	1968	0	
88	94	65	022		1	*Alidaha		716	2992	2992	0	
88	94	65	056		1	*Bade Kusa		162	715	715	0	
88	94	65	174		1	*Bhatta Majhira		207	931	931	0	
88	94	65	185		1	*Bhengri		407	1759	1759	0	
88	94	65	185	01	1	Bhengri		348	1490	1490	0	
88	94	65	185	02	1	Chak Baru		59	269	269	0	
88	94	65	208		1	*Chaitrahati		277	1189	1189	0	
88	94	65	208	01	1	Chaitrahati		225	984	984	0	
88	94	65	208	02	1	Chak Chaitrahati		52	205	205	0	
88	94	65	302		1	*Dakshin Pustigachha		340	1473	1473	0	
88	94	65	412		1	*Harinchhara		391	1669	1669	0	
88	94	65	412	01	1	Harinchhara		241	1029	1029	0	
88	94	65	412	02	1	Char Harinchhara		150	640	640	0	
88	94	65	446		1	*Jalsuka		452	1945	1945	0	
88	94	65	446	01	1	Jalsuka		201	872	872	0	
88	94	65	446	02	1	Pathan Para		185	761	761	0	
88	94	65	446	03	1	Unukha		66	312	312	0	
88	94	65	476		1	*Kaimajira		265	1120	1120	0	
88	94	65	488		1	*Kalikapur		145	630	630	0	
88	94	65	522		1	*Khekshwar		387	1643	1643	0	
88	94	65	522	01	1	Khekshwar		186	731	731	0	
88	94	65	522	02	1	Chak Sadi		55	250	250	0	
88	94	65	522	03	1	Uttar Kalikpur		120	556	556	0	
88	94	65	522	04	1	Mamrail		26	106	106	0	
88	94	65	533		1	*Khurda Shimulia		207	836	836	0	
88	94	65	559		1	*Kumar Gailjani		251	1010	1010	0	
88	94	65	590		1	*Mamudpur		417	1689	1689	0	
88	94	65	590	01	1	Bali Simla		88	385	385	0	
88	94	65	590	02	1	Mamudpur		329	1304	1304	0	
88	94	65	639		1	*Nalua Dighi		274	1198	1198	0	
88	94	65	639	01	1	Nalua Dighi		60	270	270	0	
88	94	65	639	02	1	Chak Nihal		214	928	928	0	

Table C-01 : Area, household, population and density by residence and community

Zila	Upazila	UN / Ward	MZA / MAH	Village	RMO	Administrative Unit *Residence* Community	Area (Acres)	Total Households	Population Total	Population In Households	Population Floating	Population Density (sq. km)
1					2	3	4	5	6	7	8	9
88	94	65	643		1	*Nanda Kusa		347	1347	1347	0	
88	94	65	643	01	1	Nanda Kusa		235	935	935	0	
88	94	65	643	02	1	Serendajpur		112	412	412	0	
88	94	65	662		1	*Pachan		306	1383	1383	0	
88	94	65	726		1	*Paschim Ramkrishnapur		446	1790	1790	0	
88	94	65	802		1	*Rahimabad		298	1240	1240	0	
88	94	65	855		1	*Rauhadaha		269	1131	1131	0	
88	94	65	881		1	*Sali		327	1307	1307	0	
88	94	73				Salanga Union Total	8462	9646	39285	39285	0	1147
88	94	73	041		1	*Angaru		837	3606	3606	0	
88	94	73	098		1	*Banbaria		920	3935	3935	0	
88	94	73	139		1	*Bera		454	1753	1753	0	
88	94	73	139	01	1	Char Bera		231	951	951	0	
88	94	73	139	02	1	Puran Bera		223	802	802	0	
88	94	73	257		1	*Chaubila		1909	8056	8056	0	
88	94	73	257	01	1	Uttarpara		366	1527	1527	0	
88	94	73	257	02	1	Kashari Para		504	2014	2014	0	
88	94	73	257	03	1	Chak Para		193	762	762	0	
88	94	73	257	04	1	Chak Chaubila Uttarpara		435	1929	1929	0	
88	94	73	257	05	1	Chak Chaubila Dakshinpara		411	1824	1824	0	
88	94	73	298		1	*Dakshinpara Bharmohini		441	1586	1586	0	
88	94	73	393		1	*Goja		985	3729	3729	0	
88	94	73	393	01	1	Bara Goja		567	2246	2246	0	
88	94	73	393	02	1	Char Goja		207	717	717	0	
88	94	73	393	03	1	Diar Para		110	452	452	0	
88	94	73	393	04	1	Chhota Goja		101	314	314	0	
88	94	73	442		1	*Jagjibanpur		639	2555	2555	0	
88	94	73	442	01	1	Jagjibanpur		438	1768	1768	0	
88	94	73	442	02	1	Raninagar		201	787	787	0	
88	94	73	631		1	*Naimuri		836	3475	3475	0	
88	94	73	862		1	*Ruapara		224	801	801	0	
88	94	73	866		1	*Sahariarpur		404	1539	1539	0	
88	94	73	873		1	*Salanga		670	2953	2953	0	
88	94	73	873	01	1	Bawlatala		120	554	554	0	
88	94	73	873	02	1	Kaukandi		41	153	153	0	
88	94	73	873	03	1	Natun Para		196	888	888	0	
88	94	73	873	04	1	Kismat Salanga		173	703	703	0	
88	94	73	873	05	1	Kuthi Para		140	655	655	0	
88	94	73	907		1	*Sarip Salanga		253	1024	1024	0	
88	94	73	911		1	*Sat Tikri		234	1051	1051	0	
88	94	73	923		1	*Singa		104	431	431	0	
88	94	73	972		1	*Telkupi		538	1982	1982	0	

Table C-01 : Area, household, population and density by residence and community

Zila	Upazila	UN / Ward	MZA / MAH	Village	RMO	Administrative Unit *Residence* Community	Area (Acres)	Total Households	Population Total	Population In Households	Population Floating	Population Density (sq. km)
1					2	3	4	5	6	7	8	9
88	94	73	991		1	*Uttar Pustigachha		198	809	809	0	
88	94	80				Salap Union Total	5726	6698	31123	31123	0	1343
88	94	80	090		1	*Bamail		208	842	842	0	
88	94	80	155		1	*Bhabki		131	605	605	0	
88	94	80	359		1	*Gobindapur		484	2229	2229	0	
88	94	80	408		1	*Haribhanga		418	1946	1946	0	
88	94	80	408	01	1	Haribhanga		146	655	655	0	
88	94	80	408	02	1	Gopinathpur		192	974	974	0	
88	94	80	408	03	1	Mohanpur		80	317	317	0	
88	94	80	465		1	*Jolahati		310	1449	1449	0	
88	94	80	465	01	1	Habibganj		91	446	446	0	
88	94	80	465	02	1	Jolahati		219	1003	1003	0	
88	94	80	499		1	*Kansona		621	2787	2787	0	
88	94	80	499	01	1	Kansona Goah Para		37	184	184	0	
88	94	80	499	02	1	Kansona		133	607	607	0	
88	94	80	499	03	1	Kashinatpur		202	890	890	0	
88	94	80	499	04	1	Shak Para		119	527	527	0	
88	94	80	499	05	1	Sonkerhat		30	134	134	0	
88	94	80	499	06	1	Char Para		100	445	445	0	
88	94	80	548		1	*Konabari Madhu		116	627	627	0	
88	94	80	635		1	*Nalsonda		1148	5590	5590	0	
88	94	80	635	01	1	Nalsonda		656	3247	3247	0	
88	94	80	635	02	1	Rajapur		266	1222	1222	0	
88	94	80	635	03	1	Decree Char		46	261	261	0	
88	94	80	635	04	1	Char Deceechar		180	860	860	0	
88	94	80	650		1	*Naokair		507	2569	2569	0	
88	94	80	771		1	*Purba Lakshmikola		195	867	867	0	
88	94	80	771	01	1	Purba Lakshimkola		102	484	484	0	
88	94	80	771	02	1	Charlakshimkola		93	383	383	0	
88	94	80	820		1	*Ramganti		284	1327	1327	0	
88	94	80	820	01	1	Ramganti		92	401	401	0	
88	94	80	820	02	1	Atbaki		93	446	446	0	
88	94	80	820	03	1	Kalipur		99	480	480	0	
88	94	80	832		1	*Ramnagar		353	1636	1636	0	
88	94	80	832	01	1	Ramnagar		94	420	420	0	
88	94	80	832	02	1	Pechtak		98	490	490	0	
88	94	80	832	03	1	Bostanpur		161	726	726	0	
88	94	80	877		1	*Salap		527	2366	2366	0	
88	94	80	877	01	1	Salap Char Para		102	473	473	0	
88	94	80	877	02	1	Salpa		425	1893	1893	0	
88	94	80	892		1	*Santala		541	2385	2385	0	
88	94	80	892	01	1	Santala		360	1531	1531	0	

Table C-01 : Area, household, population and density by residence and community

Zila	Upazila	UN / Ward	MZA / MAH	Village	RMO	Administrative Unit *Residence* Community	Area (Acres)	Total Households	Population Total	Population In Households	Population Floating	Population Density (sq. km)
1					2	3	4	5	6	7	8	9
88	94	80	892	02	1	Natun Para Santala		181	854	854	0	
88	94	80	930		1	*Sreebari		290	1339	1339	0	
88	94	80	960		1	*Tarabaria		565	2559	2559	0	
88	94	80	960	01	1	Tarabaria		118	601	601	0	
88	94	80	960	02	1	Bara Jumol		107	446	446	0	
88	94	80	960	03	1	Char Tarabaria		340	1512	1512	0	
88	94	87				Udhunia Union Total	8782	6618	29159	29155	4	820
88	94	87	003		1	*Ag Dighalgram		235	1483	1483	0	
88	94	87	052		1	*Babuldaha		490	2349	2349	0	
88	94	87	068		1	*Bagura		112	441	441	0	
88	94	87	136		1	*Belai		104	387	387	0	
88	94	87	153		1	*Betkandi		333	1385	1385	0	
88	94	87	181		1	*Bhayra		173	739	739	0	
88	94	87	230		1	*Chandalganti		146	624	624	0	
88	94	87	261		1	*Chayra		381	1618	1618	0	
88	94	87	310		1	*Datta Kharua		270	1183	1183	0	
88	94	87	329		1	*Dighalgaon		317	1444	1444	0	
88	94	87	343		1	*Udhunia		791	3274	3274	0	
88	94	87	355		1	*Fazilnagar		391	1737	1737	0	
88	94	87	363		1	*Gajail		379	1665	1665	0	
88	94	87	370		1	*Gareshwar		453	1923	1923	0	
88	94	87	370	01	1	Gareshwar		110	479	479	0	
88	94	87	370	02	1	Teli Para		343	1444	1444	0	
88	94	87	378		1	*Gholharia		15	73	73	0	
88	94	87	495		1	*Kamal Marich		675	2916	2916	0	
88	94	87	495	01	1	Kamal Marich		232	1127	1127	0	
88	94	87	495	02	1	Chak Kamal Marich		115	461	461	0	
88	94	87	495	03	1	Suberda Marich		328	1328	1328	0	
88	94	87	514		1	*Khanpur		106	428	428	0	
88	94	87	525		1	*Khurda Bankirhat		116	497	494	3	
88	94	87	529		1	*Khurda Gajail		263	1165	1165	0	
88	94	87	652		1	*Paschim Maheshpur		254	1129	1128	1	
88	94	87	665		1	*Panch Dighalgaon		103	441	441	0	
88	94	87	684		1	*Pang Khurua		381	1591	1591	0	
88	94	87	968		1	*Tebaria		130	667	667	0	
88	94	94				Ullah Para Union Total	3514	5308	23911	23898	13	1681
88	94	94	071		1	*Bakhua		1476	6559	6554	5	
88	94	94	226		1	*Chala		424	1878	1870	8	
88	94	94	506		1	*Khalia Para		568	2732	2732	0	
88	94	94	571		1	*Maguradanga		426	1868	1868	0	
88	94	94	593		1	*Mandaljani		512	2358	2358	0	
88	94	94	593	01	1	Mandaljani		74	361	361	0	

Table C-01 : Area, household, population and density by residence and community

Zila	Upazila	UN / Ward	MZA / MAH	Village	RMO	Administrative Unit *Residence* Community	Area (Acres)	Total Households	Population Total	Population In Households	Population Floating	Population Density (sq. km)
1					2	3	4	5	6	7	8	9
88	94	94	593	02	1	Bajrapur		222	1044	1044	0	
88	94	94	593	03	1	Dari Para		216	953	953	0	
88	94	94	624		1	*Nagrouha		471	2147	2147	0	
88	94	94	699		1	*Par Tentulia		430	1839	1839	0	
88	94	94	699	01	1	Par Tentulia		287	1205	1205	0	
88	94	94	699	02	1	Bhellabasree		143	634	634	0	
88	94	94	711		1	*Paschim Bhadrakola		472	2153	2153	0	
88	94	94	745		1	*Pangrauha		128	544	544	0	
88	94	94	851		1	*Ratan Kawak		401	1833	1833	0	
88	94	94	851	01	1	Ratan Kawak		178	807	807	0	
88	94	94	851	02	1	Chandpur		223	1026	1026	0	

RMO: 1 = Rural, 2 = Urban and 3 = Other Urban

Table C-02: Distribution of household, population by sex, residence and community

Administrative Unit *Residence* Community	RMO	Households				Population			Sex Ratio
		Total	General	Institutional	Others	Both Sex	Male	Female	
1	2	3	4	5	6	7	8	9	10
Sirajganj Zila Total		714971	713064	290	1617	3097489	1551368	1546121	100
Sirajganj Zila	1	615797	614825	167	805	2660912	1330252	1330660	100
Sirajganj Zila	2	84287	83443	116	728	376432	191166	185266	103
Sirajganj Zila	3	14887	14796	7	84	60145	29950	30195	99
Belkuchi Upazila Total		74450	74196	30	224	352835	179738	173097	104
Belkuchi Upazila	1	58221	58083	21	117	277471	140564	136907	103
Belkuchi Upazila	2	16229	16113	9	107	75364	39174	36190	108
Belkuchi Paurashava	2	16229	16113	9	107	75364	39174	36190	108
Ward No-01 Total		1772	1759	2	11	8199	4221	3978	106
*Boyrabari	2	378	378	0	0	1685	845	840	101
*Dakshin Subansara	2	808	804	0	4	3618	1825	1793	102
*Subarnasara	2	586	577	2	7	2896	1551	1345	115
Ward No-02 Total		3369	3358	0	11	15853	8019	7834	102
*Delua	2	1365	1365	0	0	6386	3204	3182	101
*Kidra Matia	2	1571	1568	0	3	7424	3722	3702	101
*Sohagpur	2	433	425	0	8	2043	1093	950	115
Ward No-03 Total		2590	2568	2	20	11962	6290	5672	111
*Chalabhad (Purba)	2	2590	2568	2	20	11962	6290	5672	111
Ward No-04 Total		1852	1826	1	25	7321	3898	3423	114
*Chalabhad (Paschim)	2	1132	1107	1	24	4661	2531	2130	119
*Jiduri	2	720	719	0	1	2660	1367	1293	106
Ward No-05 Total		1329	1320	1	8	6311	3235	3076	105
*Garamasi	2	1329	1320	1	8	6311	3235	3076	105
Ward No-06 Total		1498	1486	1	11	6962	3568	3394	105
*Dakshin Chandanganti	2	1498	1486	1	11	6962	3568	3394	105
Ward No-07 Total		1367	1363	2	2	6932	3751	3181	118
*Mukundaganti	2	1367	1363	2	2	6932	3751	3181	118
Ward No-08 Total		915	911	0	4	4482	2288	2194	104
*Shernagar	2	915	911	0	4	4482	2288	2194	104
Ward No-09 Total		1537	1522	0	15	7342	3904	3438	114
*Kamar Para	2	1537	1522	0	15	7342	3904	3438	114
Bara Dhul Union Total		4807	4798	0	9	19396	9730	9666	101
*Balia Para	1	81	81	0	0	327	168	159	106
*Bangkhuri	1	83	83	0	0	351	176	175	101
*Bara Dhul	1	433	433	0	0	1570	777	793	98
*Kol	1	80	80	0	0	350	176	174	101
*Bhangabari	1	80	80	0	0	326	167	159	105
*Bil Mahisha	1	396	396	0	0	1603	779	824	95
*Binnabari	1	108	108	0	0	362	186	176	106
*Char Bell	1	1467	1462	0	5	5782	2900	2882	101

Table C-02: Distribution of household, population by sex, residence and community

Administrative Unit *Residence* Community	RMO	Households				Population			Sex Ratio
		Total	General	Institutional	Others	Both Sex	Male	Female	
1	2	3	4	5	6	7	8	9	10
*Chhota Dhul	1	120	120	0	0	459	254	205	124
*Durlabhganti	1	80	80	0	0	304	154	150	103
*Gachh Chapri	1	689	688	0	1	3087	1555	1532	102
*Katanga	1	102	102	0	0	380	196	184	107
*Kirtikul Makarkul	1	120	120	0	0	456	225	231	97
*Khidir	1	23	23	0	0	85	42	43	98
*Khidra Chapri	1	715	712	0	3	3083	1562	1521	103
*Naoda Alakdia	1	30	30	0	0	131	53	78	68
*Tarabaria	1	200	200	0	0	740	360	380	95
Belkuchi Union Total		2065	2060	0	5	10089	5040	5049	100
*Belkuchi	1	521	521	0	0	2654	1362	1292	105
*Hat Bayra	1	119	119	0	0	577	281	296	95
*Chhota Beara Kharua	1	232	231	0	1	1046	530	516	103
*Delua (Part)	1	756	752	0	4	3534	1738	1796	97
Ranipura	1	247	247	0	0	1016	484	532	91
Dariapur	1	90	90	0	0	444	223	221	101
Char Delua	1	367	363	0	4	1831	921	910	101
Delua (Part)	1	52	52	0	0	243	110	133	83
*Mantala	1	110	110	0	0	579	293	286	102
*Mulkandi	1	327	327	0	0	1699	836	863	97
Bhangabari Union Total		11096	11061	12	23	53380	26822	26558	101
*Adachaki	1	1047	1047	0	0	4752	2276	2476	92
*Biswasbari	1	309	309	0	0	1424	687	737	93
*Buniaganti	1	959	950	9	0	4749	2338	2411	97
Uttar Buniganti	1	443	434	9	0	2023	965	1058	91
Dakshin Buniganti	1	516	516	0	0	2726	1373	1353	101
*Chandanganti	1	239	239	0	0	1171	569	602	95
*Deluakandi	1	339	339	0	0	1424	728	696	105
*Gabgachhi	1	951	951	0	0	4561	2311	2250	103
Gabgachhi	1	526	526	0	0	2558	1300	1258	103
Chandangati	1	425	425	0	0	2003	1011	992	102
*Joknala	1	1294	1294	0	0	6317	3188	3129	102
Joknala	1	318	318	0	0	1551	788	763	103
Chak Nalua	1	120	120	0	0	543	280	263	106
Char Joknala	1	341	341	0	0	1647	844	803	105
Bhutia Para	1	99	99	0	0	490	245	245	100
Saldair	1	416	416	0	0	2086	1031	1055	98
*Konabari Pathar	1	199	199	0	0	988	469	519	90
*Kidra Joknala	1	70	70	0	0	379	191	188	102
*Nishiboyra	1	467	467	0	0	2176	1028	1148	90

Table C-02: Distribution of household, population by sex, residence and community

Administrative Unit *Residence* Community	RMO	Households				Population			Sex Ratio
		Total	General	Institutional	Others	Both Sex	Male	Female	
1	2	3	4	5	6	7	8	9	10
*Selbarsa	1	378	378	0	0	1696	819	877	93
*Sener Bhangabari	1	519	518	1	0	2366	1143	1223	93
*Shyamganti	1	453	452	0	1	2502	1250	1252	100
*Sonamukhi	1	170	170	0	0	796	399	397	101
*Tamai	1	3702	3678	2	22	18079	9426	8653	109
Tamai	1	2360	2337	2	21	11890	6283	5607	112
Rayan Para	1	531	531	0	0	2497	1290	1207	107
Kalia Para	1	398	397	0	1	1745	863	882	98
Kuthi Para	1	413	413	0	0	1947	990	957	103
Daulatpur Union Total		18069	17997	5	67	88236	45259	42977	105
*Ajogara	1	459	459	0	0	2022	1037	985	105
*Boyra	1	976	973	2	1	5145	2661	2484	107
*Bhangabari	1	1128	1126	2	0	5665	2899	2766	105
Bhangabari	1	445	445	0	0	2218	1120	1098	102
Barapur	1	683	681	2	0	3447	1779	1668	107
*Daulatpur	1	3365	3361	0	4	16435	8470	7965	106
Daulatpur	1	2241	2239	0	2	10722	5555	5167	108
Panch Takthukni	1	1124	1122	0	2	5713	2915	2798	104
*Dhulgagrakhali	1	1166	1165	0	1	5776	2910	2866	102
*Gopalpur	1	2732	2705	0	27	13108	6888	6220	111
*Gumurkhi	1	3671	3647	1	23	17641	8970	8671	103
*Jamtail	1	1322	1314	0	8	6247	3186	3061	104
*Khidra Goprikhi	1	502	502	0	0	2484	1262	1222	103
*Mamudpur	1	764	764	0	0	3954	2050	1904	108
Mamudpur	1	578	578	0	0	3009	1572	1437	109
Bilpara	1	8	8	0	0	38	17	21	81
Solakura	1	178	178	0	0	907	461	446	103
*Meghulla	1	455	455	0	0	2259	1125	1134	99
*Saldair	1	147	147	0	0	813	416	397	105
*Tenyasia	1	1382	1379	0	3	6687	3385	3302	103
Dhukaria Bera Union Total		11913	11910	0	3	58039	29370	28669	102
*Bera	1	1506	1505	0	1	7150	3629	3521	103
Dhukaria Bera	1	1416	1415	0	1	6744	3423	3321	103
Bera Roypara	1	90	90	0	0	406	206	200	103
*Brahmangram	1	221	221	0	0	1085	558	527	106
*Chand Metuani	1	230	230	0	0	1194	616	578	107
*Char Ghughat	1	333	333	0	0	1569	782	787	99
Char Ghughat	1	154	154	0	0	667	329	338	97
Balabari	1	179	179	0	0	902	453	449	101
*Dhukaria	1	1261	1261	0	0	6358	3188	3170	101

Table C-02: Distribution of household, population by sex, residence and community

Administrative Unit *Residence* Community	RMO	Households				Population			Sex Ratio
		Total	General	Institutional	Others	Both Sex	Male	Female	
1	2	3	4	5	6	7	8	9	10
Dhukaria	1	994	994	0	0	5015	2513	2502	100
Pirar Char	1	267	267	0	0	1343	675	668	101
*Dhuldair	1	759	759	0	0	3676	1822	1854	98
*Gaynakandi	1	553	553	0	0	2698	1407	1291	109
*Ghughat	1	70	70	0	0	320	168	152	111
*Gopalpur	1	587	587	0	0	2651	1374	1277	108
Gopalpur	1	284	284	0	0	1319	693	626	111
Char Gopalpur	1	303	303	0	0	1332	681	651	105
*Kalagachhi	1	927	927	0	0	4425	2208	2217	100
*Kalyanpur	1	494	493	0	1	2800	1421	1379	103
*Khas Lakshmipur	1	477	477	0	0	2213	1099	1114	99
*Lakshmipur	1	214	214	0	0	1076	546	530	103
*Mabupur	1	443	443	0	0	2215	1118	1097	102
*Metuani	1	1096	1096	0	0	5298	2697	2601	104
Char Metuani	1	405	405	0	0	2004	1000	1004	100
Madhya Metuani	1	200	200	0	0	1030	550	480	115
Talukdar Metuani	1	322	322	0	0	1503	760	743	102
Metuani Jalua	1	82	82	0	0	319	163	156	104
Char Khashi	1	87	87	0	0	442	224	218	103
*Par Saguna	1	441	441	0	0	2014	1012	1002	101
*Saguna	1	654	654	0	0	3206	1620	1586	102
Saguna	1	570	570	0	0	2799	1410	1389	102
Chhota Saguna	1	84	84	0	0	407	210	197	107
*Saratail	1	1323	1322	0	1	6449	3278	3171	103
Saratail	1	471	471	0	0	2382	1200	1182	102
Khamar Ullah Para	1	852	851	0	1	4067	2078	1989	104
*Sarba Tulsi	1	324	324	0	0	1642	827	815	101
Rajapur Union Total		10271	10257	4	10	48331	24343	23988	101
*Aguria	1	995	994	0	1	4717	2375	2342	101
Aguria	1	665	664	0	1	3203	1624	1579	103
Harinathpur	1	330	330	0	0	1514	751	763	98
*Ambaria	1	352	352	0	0	1612	815	797	102
*Bagbhaora	1	160	160	0	0	655	311	344	90
*Baira Machhun	1	202	202	0	0	1068	533	535	100
*Bamanbaria	1	428	427	1	0	1998	1036	962	108
Bamanbaria	1	70	70	0	0	314	164	150	109
Kadamtali	1	358	357	1	0	1684	872	812	107
*Bara Berakharua	1	263	263	0	0	1277	636	641	99
*Baugan	1	99	98	0	1	443	222	221	100
*Bhaturia	1	562	562	0	0	2516	1250	1266	99

Table C-02: Distribution of household, population by sex, residence and community

Administrative Unit *Residence* Community	RMO	Households				Population			Sex Ratio
		Total	General	Institutional	Others	Both Sex	Male	Female	
1	2	3	4	5	6	7	8	9	10
Bhaturia	1	483	483	0	0	2145	1066	1079	99
Boyalgachhi	1	79	79	0	0	371	184	187	98
*Chandra Para	1	262	262	0	0	1167	578	589	98
*Char Randhunibari	1	149	149	0	0	689	336	353	95
*Dattabari	1	25	25	0	0	110	58	52	112
*Dharma Chithalia	1	7	7	0	0	35	18	17	106
*Harinathpur	1	76	76	0	0	360	186	174	107
*Konabari	1	231	231	0	0	1052	518	534	97
*Madhya Khamar	1	394	394	0	0	1607	788	819	96
*Majhail	1	1271	1266	0	5	6019	3031	2988	101
Purba Majhail	1	670	666	0	4	3347	1688	1659	102
Paschim Majhail	1	601	600	0	1	2672	1343	1329	101
*Makimpur	1	484	483	0	1	2343	1156	1187	97
Makimpur	1	147	147	0	0	718	359	359	100
Chak Makimpur	1	337	336	0	1	1625	797	828	96
*Math Para	1	11	11	0	0	38	16	22	73
*Nagganti	1	541	541	0	0	3198	1590	1608	99
*Nakphata	1	3	3	0	0	22	14	8	175
*Rajapur	1	1777	1777	0	0	8131	4145	3986	104
Uttar Rajapur	1	565	565	0	0	2755	1442	1313	110
Tangrakhali	1	120	120	0	0	537	282	255	111
Dakshin Rajapur	1	566	566	0	0	2583	1305	1278	102
Samaspur	1	306	306	0	0	1406	674	732	92
Boyal Gachhi	1	220	220	0	0	850	442	408	108
*Randhunibari	1	938	938	0	0	4392	2191	2201	100
Purba Randhunibari	1	430	430	0	0	1972	979	993	99
Paschim Randhunibari	1	508	508	0	0	2420	1212	1208	100
*Sahapur	1	274	269	3	2	1350	731	619	118
*Samaspur	1	767	767	0	0	3532	1809	1723	105
Samaspur	1	407	407	0	0	1902	973	929	105
Char Samaspur	1	360	360	0	0	1630	836	794	105
Chauhali Upazila Total		39832	39769	5	58	160063	80252	79811	101
Chauhali Upazila	1	34329	34313	2	14	138895	69702	69193	101
Chauhali Upazila	3	5503	5456	3	44	21168	10550	10618	99
Bagutia Union Total		6279	6278	0	1	25064	12392	12672	98
*Bagutia	1	1181	1181	0	0	4708	2261	2447	92
*Binanai	1	868	868	0	0	3452	1701	1751	97
*Char Nakalia	1	418	418	0	0	1741	885	856	103
*Chaubaria	1	1216	1216	0	0	4639	2314	2325	100
*Hatail	1	712	712	0	0	2892	1476	1416	104

Table C-02: Distribution of household, population by sex, residence and community

Administrative Unit *Residence* Community	RMO	Households				Population			Sex Ratio
		Total	General	Institutional	Others	Both Sex	Male	Female	
1	2	3	4	5	6	7	8	9	10
*Rehai Pukuria	1	851	851	0	0	3616	1784	1832	97
*Char Salimabad	1	1033	1032	0	1	4016	1971	2045	96
Gharjan Union Total		4763	4760	0	3	18748	9433	9315	101
*Baliakandi	1	239	239	0	0	920	460	460	100
*Barupakhia	1	30	30	0	0	140	80	60	133
*Bocharganti	1	28	28	0	0	91	42	49	86
*Char Dhitpur	1	294	294	0	0	1033	536	497	108
*Char Janjira	1	540	540	0	0	1948	966	982	98
*Dakshin Barangail	1	479	479	0	0	1615	846	769	110
*Dakshin Teghari	1	120	120	0	0	491	252	239	105
*Gharjan	1	765	765	0	0	3103	1478	1625	91
*Karuazani	1	120	120	0	0	495	259	236	110
*Katarbari	1	30	30	0	0	145	76	69	110
*Khasdalai	1	210	210	0	0	936	485	451	108
*Koayrat	1	327	327	0	0	1333	642	691	93
*Muradpur	1	820	818	0	2	3349	1728	1621	107
*Phulhara	1	316	316	0	0	1322	674	648	104
*Rehai Kaulia	1	325	324	0	1	1312	645	667	97
*Uttar Barangail	1	120	120	0	0	515	264	251	105
Khas Kaulia Union Total		5010	5007	0	3	18625	9312	9313	100
Khas Kaulia Union	1	803	802	0	1	3565	1763	1802	98
Khas Kaulia Union	3	4207	4205	0	2	15060	7549	7511	101
*Char Kurki	1	803	802	0	1	3565	1763	1802	98
*Khas Kaulia	3	4207	4205	0	2	15060	7549	7511	101
Paschimpara	3	360	358	0	2	1466	731	735	99
Uttarpara	3	1462	1462	0	0	4971	2562	2409	106
Madhya Jotpara	3	912	912	0	0	2919	1428	1491	96
Paschim Jotpara	3	451	451	0	0	1870	958	912	105
Dakshin Jotpara	3	197	197	0	0	881	412	469	88
Madhyapara	3	202	202	0	0	749	359	390	92
Dakshinpara	3	219	219	0	0	898	454	444	102
Purba Jotpara	3	404	404	0	0	1306	645	661	98
Khas Pukuria Union Total		3908	3908	0	0	16745	8233	8512	97
*Banya	1	391	391	0	0	1464	720	744	97
*Bir Masuka	1	94	94	0	0	414	224	190	118
*Char Kodalia	1	1186	1186	0	0	4725	2305	2420	95
Paschim Kodalia	1	546	546	0	0	2292	1160	1132	102
Purba Kodalia	1	640	640	0	0	2433	1145	1288	89
*Khas Deldarpur	1	203	203	0	0	966	514	452	114
*Khas Pukuria	1	1424	1424	0	0	6403	3114	3289	95

Table C-02: Distribution of household, population by sex, residence and community

Administrative Unit *Residence* Community	RMO	Households				Population			Sex Ratio
		Total	General	Institutional	Others	Both Sex	Male	Female	
1	2	3	4	5	6	7	8	9	10
Uttarpara	1	583	583	0	0	2565	1264	1301	97
Dakshinpara	1	841	841	0	0	3838	1850	1988	93
*Metain	1	515	515	0	0	2375	1160	1215	95
*Shakpal	1	95	95	0	0	398	196	202	97
Omarpur Union Total		9169	9164	0	5	34672	17041	17631	97
*Atia Salangi	1	293	291	0	2	1206	552	654	84
*Bausa	1	573	573	0	0	1939	988	951	104
*Bri-Dasuria	1	120	120	0	0	646	333	313	106
*Bunar Para Salangi	1	240	240	0	0	761	363	398	91
*Chandair	1	442	442	0	0	1446	708	738	96
*Dattakandi	1	211	211	0	0	845	460	385	119
*Dhupghati	1	120	120	0	0	418	196	222	88
*Hapania	1	287	287	0	0	1115	533	582	92
*Isupsahi Salangi	1	326	326	0	0	1171	576	595	97
*Kanthalia	1	577	576	0	1	1991	933	1058	88
*Maddhasimulia	1	803	803	0	0	3311	1696	1615	105
*Minadiha	1	480	480	0	0	1917	920	997	92
*Omarpur	1	1252	1250	0	2	5173	2550	2623	97
*Pathrail	1	2502	2502	0	0	9326	4636	4690	99
*Sailjana	1	943	943	0	0	3407	1597	1810	88
Sadia Chandpur Union Total		6515	6465	5	45	28495	14584	13911	105
Sadia Chandpur Union	1	5219	5214	2	3	22387	11583	10804	107
Sadia Chandpur Union	3	1296	1251	3	42	6108	3001	3107	97
*Betil	1	496	496	0	0	2183	1125	1058	106
*Bindaha	1	304	304	0	0	1371	723	648	112
Bindaha	1	202	202	0	0	883	451	432	104
Sahajada Para	1	102	102	0	0	488	272	216	126
*Boalkandi	1	626	626	0	0	2855	1484	1371	108
*Chandpur	1	522	522	0	0	2085	1090	995	110
Chandpur	1	522	522	0	0	2085	1090	995	110
*Dakshin Barbayla	1	202	202	0	0	823	422	401	105
*Dewantala	1	202	202	0	0	754	387	367	105
*Dhuliabari	1	103	103	0	0	398	197	201	98
*Elangiata	1	110	109	0	1	474	241	233	103
*Enayetpur	3	1296	1251	3	42	6108	3001	3107	97
*Mohespur	1	382	382	0	0	1530	789	741	106
*Khamargaon	1	1258	1256	2	0	5709	2954	2755	107
*Machhgaon	1	105	105	0	0	461	233	228	102
*Mouhali	1	195	195	0	0	842	431	411	105
*Rasulpur	1	101	101	0	0	407	219	188	116

Table C-02: Distribution of household, population by sex, residence and community

Administrative Unit *Residence* Community	RMO	Households				Population			Sex Ratio
		Total	General	Institutional	Others	Both Sex	Male	Female	
1	2	3	4	5	6	7	8	9	10
*Rehai Mousa	1	55	55	0	0	257	139	118	118
*Sadia	1	112	112	0	0	498	272	226	120
*Sahapur	1	100	100	0	0	423	211	212	100
*Sankarhati	1	98	98	0	0	428	222	206	108
*Ullah Para	1	75	75	0	0	281	138	143	97
*Urapara	1	173	171	0	2	608	306	302	101
Sthal Union Total		4188	4187	0	1	17714	9257	8457	109
*Bairabari	1	105	105	0	0	411	210	201	104
*Baishbari	1	101	101	0	0	430	218	212	103
*Chaluhara	1	350	350	0	0	1507	766	741	103
*Chauhali	1	218	218	0	0	998	555	443	125
*Chhota Chauhali	1	117	117	0	0	523	262	261	100
*Ekrampur	1	50	49	0	1	167	90	77	117
*Gopinathpur	1	239	239	0	0	1004	534	470	114
*Khas Dash Sika	1	119	119	0	0	588	319	269	119
*Khas Mandalbhog	1	128	128	0	0	494	271	223	122
*Khas Phalsatia	1	108	108	0	0	364	202	162	125
*Kochgram	1	335	335	0	0	1420	755	665	114
*Kuragachha	1	151	151	0	0	732	372	360	103
*Langalmura	1	332	332	0	0	1224	615	609	101
*Misriganti	1	240	240	0	0	1036	535	501	107
*Rehai Mandalbhog	1	143	143	0	0	567	308	259	119
*Santosha	1	18	18	0	0	68	41	27	152
*Sekh Chandra Para	1	36	36	0	0	140	78	62	126
*Sthal	1	97	97	0	0	388	178	210	85
*Sthal Char	1	534	534	0	0	2109	1094	1015	108
*Sthal Naohata	1	581	581	0	0	2581	1356	1225	111
*Uttar Hatibari	1	53	53	0	0	196	103	93	111
*Uttar Teghari	1	133	133	0	0	767	395	372	106
Kamarkhanda Upazila Total		31961	31920	10	31	138645	68411	70234	97
Kamarkhanda Upazila	1	29590	29562	10	18	128732	63446	65286	97
Kamarkhanda Upazila	3	2371	2358	0	13	9913	4965	4948	100
Bhadraghat Union Total		6996	6982	3	11	29651	14721	14930	99
*Baniaganti	1	239	239	0	0	912	463	449	103
*Beara Nandina	1	809	809	0	0	3378	1666	1712	97
Beara	1	355	355	0	0	1461	746	715	104
Nandina	1	454	454	0	0	1917	920	997	92
*Bhadraghat	1	2041	2028	3	10	8969	4520	4449	102
Bhadraghat Bazar	1	902	892	1	9	4148	2107	2041	103
Naya Para	1	104	104	0	0	391	203	188	108

Table C-02: Distribution of household, population by sex, residence and community

Administrative Unit *Residence* Community	RMO	Households				Population			Sex Ratio
		Total	General	Institutional	Others	Both Sex	Male	Female	
1	2	3	4	5	6	7	8	9	10
Kachari Para	1	119	119	0	0	535	269	266	101
Kuthir Char	1	522	521	0	1	2275	1128	1147	98
Sathibari	1	88	87	1	0	384	190	194	98
Nayani Para	1	15	14	1	0	80	49	31	158
Bir Bhadraghat	1	113	113	0	0	498	243	255	95
Moghai	1	178	178	0	0	658	331	327	101
*Chairganti	1	183	183	0	0	767	404	363	111
*Chhota Dhopakandi	1	120	120	0	0	545	281	264	106
*Chouduar	1	194	194	0	0	798	373	425	88
*Dhamkul Jangaliaganti	1	338	338	0	0	1456	706	750	94
Dhamkul	1	312	312	0	0	1347	654	693	94
Jangaliaganti	1	26	26	0	0	109	52	57	91
*Dogachhi	1	580	580	0	0	2567	1284	1283	100
Char Dogachhi	1	377	377	0	0	1706	848	858	99
Puran Dogachhi	1	203	203	0	0	861	436	425	103
*Garabari	1	334	334	0	0	1245	607	638	95
Garabari	1	194	194	0	0	721	348	373	93
Char Garabari	1	140	140	0	0	524	259	265	98
*Jhati Belai	1	292	292	0	0	1308	624	684	91
*Khudra Bhadraghat	1	135	134	0	1	496	230	266	86
*Madhya Bhadraghat	1	792	792	0	0	3237	1591	1646	97
*Mug Belai	1	285	285	0	0	1132	551	581	95
Mug Belai	1	99	99	0	0	361	162	199	81
Sarkar Para	1	186	186	0	0	771	389	382	102
*Saidganti	1	187	187	0	0	695	319	376	85
*Uday Krishnapur	1	467	467	0	0	2146	1102	1044	106
Nurnagar	1	231	231	0	0	1008	505	503	100
Char Nurnagar	1	236	236	0	0	1138	597	541	110
Jamtail Union Total		9091	9075	2	14	39492	19451	20041	97
Jamtail Union	1	6720	6717	2	1	29579	14486	15093	96
Jamtail Union	3	2371	2358	0	13	9913	4965	4948	100
*Dahsika	1	642	642	0	0	2808	1391	1417	98
Dahsika	1	414	414	0	0	1744	861	883	98
Char Dahsika	1	228	228	0	0	1064	530	534	99
*Dhopakandi	1	435	435	0	0	2070	1009	1061	95
*Haluakandi	1	396	395	1	0	1792	849	943	90
*Jamtail	3	1892	1880	0	12	7734	3899	3835	102
*Kamarkhanda	3	479	478	0	1	2179	1066	1113	96
Kamarkhanda	3	360	359	0	1	1616	769	847	91
Char Kamarkhanda	3	119	119	0	0	563	297	266	112

Table C-02: Distribution of household, population by sex, residence and community

Administrative Unit *Residence* Community	RMO	Households				Population			Sex Ratio
		Total	General	Institutional	Others	Both Sex	Male	Female	
1	2	3	4	5	6	7	8	9	10
*Karnasuti	1	778	778	0	0	3463	1698	1765	96
*Kora Udaypur	1	408	408	0	0	1592	769	823	93
Kora Udaypur	1	328	328	0	0	1227	582	645	90
Kora Udaypur Char Para	1	80	80	0	0	365	187	178	105
*Kura	1	1304	1304	0	0	5562	2698	2864	94
Bara Kura	1	735	735	0	0	3152	1515	1637	93
Char Kura	1	490	490	0	0	2170	1053	1117	94
Dhunchi	1	79	79	0	0	240	130	110	118
*Nandina Madhu	1	628	628	0	0	2889	1432	1457	98
*Paistak	1	168	168	0	0	782	385	397	97
*Pakuria	1	656	656	0	0	2816	1406	1410	100
Char Bara Dhul	1	133	133	0	0	626	299	327	91
Bara Pakuria	1	270	270	0	0	1122	565	557	101
Chhota Pakuria	1	173	173	0	0	783	401	382	105
Krishna Diar	1	80	80	0	0	285	141	144	98
*Tengrail	1	1305	1303	1	1	5805	2849	2956	96
Alok Diar	1	497	496	1	0	2165	1012	1153	88
Tengrail	1	115	115	0	0	491	255	236	108
Bhayer Char	1	167	167	0	0	790	377	413	91
Char Tengrail	1	526	525	0	1	2359	1205	1154	104
Jhawail Union Total		8519	8514	1	4	36744	18358	18386	100
*Balukul	1	409	409	0	0	1618	780	838	93
*Bharanga	1	345	345	0	0	1565	805	760	106
*Chak Sahabazpur	1	435	435	0	0	1845	930	915	102
*Chala	1	828	828	0	0	3213	1563	1650	95
Nayachala	1	201	201	0	0	795	385	410	94
Chala	1	627	627	0	0	2418	1178	1240	95
*Chandpur	1	209	209	0	0	728	361	367	98
*Jhaul	1	498	497	0	1	2032	972	1060	92
*Joyen Bara Dhul	1	963	962	0	1	4161	2054	2107	97
Joyen Bara Dhul	1	528	528	0	0	2253	1118	1135	99
Char Bara Dhul	1	435	434	0	1	1908	936	972	96
*Khamar Bara Dhul	1	454	454	0	0	1938	1014	924	110
*Konabari	1	668	667	1	0	3136	1620	1516	107
*Lahiribari	1	284	284	0	0	1286	631	655	96
*Mamudakola	1	260	260	0	0	1214	624	590	106
*Maynakandi	1	282	282	0	0	1140	540	600	90
Maynakandi	1	181	181	0	0	708	326	382	85
Kashiahati	1	101	101	0	0	432	214	218	98
*Paiksa	1	1145	1145	0	0	5381	2715	2666	102

Table C-02: Distribution of household, population by sex, residence and community

Administrative Unit *Residence* Community	RMO	Households				Population			Sex Ratio
		Total	General	Institutional	Others	Both Sex	Male	Female	
1	2	3	4	5	6	7	8	9	10
*Panchbaria	1	95	95	0	0	326	156	170	92
*Par Jhaul Baghbari	1	899	897	0	2	3893	1957	1936	101
*Swalpa Mamudpur	1	281	281	0	0	1168	547	621	88
*Teghari	1	464	464	0	0	2100	1089	1011	108
Teghari	1	368	368	0	0	1684	854	830	103
Saldair	1	96	96	0	0	416	235	181	130
Roy Daulatpur Union Total		7355	7349	4	2	32758	15881	16877	94
*Banshbaria	1	469	468	0	1	2117	1069	1048	102
*Barakandi	1	509	509	0	0	2218	1117	1101	101
*Chaubaria	1	1254	1253	1	0	5479	2656	2823	94
Purba Chaubaria	1	609	609	0	0	2679	1277	1402	91
Paschim Chaubaria	1	348	347	1	0	1452	736	716	103
Balarampur	1	297	297	0	0	1348	643	705	91
*Daulatpur	1	837	837	0	0	3712	1801	1911	94
Uttar Roy Daulatpur	1	488	488	0	0	2197	1058	1139	93
Dakshin Roy Daulatpur	1	349	349	0	0	1515	743	772	96
*Dhaleshwar	1	1080	1077	2	1	5168	2457	2711	91
Dhaleshwar	1	377	374	2	1	1829	863	966	89
Thakur Para	1	291	291	0	0	1378	668	710	94
Haiderpur	1	331	331	0	0	1604	750	854	88
Pechar Para	1	81	81	0	0	357	176	181	97
*Kazipur	1	379	379	0	0	1692	795	897	89
*Koalganti	1	266	266	0	0	1154	539	615	88
*Rasulpur	1	1317	1316	1	0	5776	2860	2916	98
Rasulpur	1	721	720	1	0	3117	1542	1575	98
Jatibari	1	195	195	0	0	881	414	467	89
Gopalpur	1	320	320	0	0	1411	694	717	97
Sonapur	1	81	81	0	0	367	210	157	134
*Sabazpur	1	768	768	0	0	3320	1591	1729	92
Sabazpur	1	591	591	0	0	2560	1245	1315	95
Pathan Para	1	177	177	0	0	760	346	414	84
*Shyampur	1	315	315	0	0	1438	669	769	87
*Tajur Para	1	161	161	0	0	684	327	357	92
Kazipur Upazila Total		69664	69565	11	88	274679	134992	139687	97
Kazipur Upazila	1	65322	65231	11	80	258139	127056	131083	97
Kazipur Upazila	2	3396	3388	0	8	12637	6004	6633	91
Kazipur Upazila	3	946	946	0	0	3903	1932	1971	98
Kazipur Paurashava	2	3396	3388	0	8	12637	6004	6633	91
Ward No-01 Total		599	599	0	0	2027	986	1041	95
*Alampur	2	518	518	0	0	1738	855	883	97

Table C-02: Distribution of household, population by sex, residence and community

Administrative Unit *Residence* Community	RMO	Households				Population			Sex Ratio
		Total	General	Institutional	Others	Both Sex	Male	Female	
1	2	3	4	5	6	7	8	9	10
*Kabihar (Part)	2	81	81	0	0	289	131	158	83
Ward No-02 Total		263	263	0	0	1028	512	516	99
*Paschim Para(Alam Pur)	2	263	263	0	0	1028	512	516	99
Ward No-03 Total		185	185	0	0	775	367	408	90
*Alampur(Madhya Para)	2	185	185	0	0	775	367	408	90
Ward No-04 Total		630	622	0	8	2355	1119	1236	91
*Alampur	2	630	622	0	8	2355	1119	1236	91
Ward No-05 Total		339	339	0	0	1196	561	635	88
*Alampur	2	255	255	0	0	887	418	469	89
*Palasbari (Part)	2	84	84	0	0	309	143	166	86
Ward No-06 Total		267	267	0	0	1026	489	537	91
*Beri Pottol(Char Para)	2	267	267	0	0	1026	489	537	91
Ward No-07 Total		233	233	0	0	898	416	482	86
*Paschim Para(Beara)	2	233	233	0	0	898	416	482	86
Ward No-08 Total		433	433	0	0	1683	765	918	83
*Charpara (Beara Purba)	2	433	433	0	0	1683	765	918	83
Ward No-09 Total		447	447	0	0	1649	789	860	92
*Beri Pottol(Charpara)	2	447	447	0	0	1649	789	860	92
Char Girish Union Total		5553	5518	0	35	21289	10632	10657	100
*Bhetua Jagannathpur	1	662	660	0	2	2617	1269	1348	94
*Bholar Diar	1	216	214	0	2	714	367	347	106
*Char Dogla	1	336	336	0	0	1112	552	560	99
*Char Girish	1	555	555	0	0	2130	1046	1084	96
*Char Momin	1	120	120	0	0	425	222	203	109
*Char Nati Para	1	938	938	0	0	3814	1895	1919	99
*Chhalal (Part)	1	266	266	0	0	1104	577	527	109
*Guakhara (Guzabari)	1	482	470	0	12	1866	913	953	96
Guakhara (Guzabari)	1	240	228	0	12	951	456	495	92
Guzabari	1	242	242	0	0	915	457	458	100
*Jorebari	1	360	343	0	17	1295	646	649	100
*Raghunathpur	1	690	689	0	1	2699	1355	1344	101
*Rajnathpur	1	749	749	0	0	2738	1391	1347	103
*Sindur Ata	1	179	178	0	1	775	399	376	106
Chalitadanga Union Total		8739	8734	1	4	33815	16219	17596	92
*Barshibhanga	1	361	361	0	0	1442	667	775	86
*Bhabanipur	1	284	284	0	0	1150	568	582	98
*Bhanudanga	1	2532	2530	0	2	9922	4911	5011	98
Bhanudanga	1	769	768	0	1	3010	1479	1531	97
Char Bhanduanga	1	1247	1247	0	0	4985	2476	2509	99
Hajrahati	1	433	433	0	0	1600	778	822	95

Table C-02: Distribution of household, population by sex, residence and community

Administrative Unit *Residence* Community	RMO	Households				Population			Sex Ratio
		Total	General	Institutional	Others	Both Sex	Male	Female	
1	2	3	4	5	6	7	8	9	10
Khuksia	1	83	82	0	1	327	178	149	119
*Chalitadanga	1	866	864	1	1	3448	1601	1847	87
*Durgatia Para	1	149	149	0	0	607	295	312	95
*Garaber	1	1653	1652	0	1	6201	2915	3286	89
Garaber	1	394	394	0	0	1450	670	780	86
Godagari	1	157	157	0	0	585	282	303	93
Shimul Dair	1	902	902	0	0	3434	1614	1820	89
Shyampur	1	200	199	0	1	732	349	383	91
*Hatsira	1	706	706	0	0	2588	1248	1340	93
*Kabihar	1	587	587	0	0	2192	1047	1145	91
*Lakshmipur	1	386	386	0	0	1574	771	803	96
*Mathail Chapar	1	856	856	0	0	3355	1561	1794	87
*Satkaya	1	359	359	0	0	1336	635	701	91
Gandail Union Total		7134	7125	2	7	27351	13159	14192	93
Gandail Union	1	6954	6945	2	7	26789	12912	13877	93
Gandail Union	3	180	180	0	0	562	247	315	78
*Baraitala	1	856	856	0	0	3375	1676	1699	99
Baraitala	1	621	621	0	0	2383	1182	1201	98
Baraitala Naya Para	1	235	235	0	0	992	494	498	99
*Gandail	1	3272	3265	2	5	12551	6024	6527	92
Uttar Gandail	1	489	489	0	0	1869	872	997	87
Dakshin Gandail	1	1050	1043	2	5	4429	2188	2241	98
Naya Para	1	185	185	0	0	781	403	378	107
Khamar Para	1	171	171	0	0	579	284	295	96
Dublai Purba	1	387	387	0	0	1316	605	711	85
Dublai Paschim	1	253	253	0	0	859	399	460	87
Bawaikhola	1	466	466	0	0	1821	839	982	85
Purba Khuiksia	1	100	100	0	0	272	129	143	90
Khaskhuksia	1	171	171	0	0	625	305	320	95
*Kachihara	1	380	380	0	0	1430	668	762	88
*Kalikapur	1	1094	1094	0	0	4308	2120	2188	97
Kalikapur	1	355	355	0	0	1355	659	696	95
Ullah Para	1	240	240	0	0	974	495	479	103
Uatgari	1	300	300	0	0	1255	625	630	99
Kunkunia	1	199	199	0	0	724	341	383	89
*Khuksia	1	437	436	0	1	1703	798	905	88
Paschim Khuksia	1	238	238	0	0	974	455	519	88
Chak Dampur	1	199	198	0	1	729	343	386	89
*Mirar Para	1	186	186	0	0	670	333	337	99
*Paschim Betgari	1	729	728	0	1	2752	1293	1459	89

Table C-02: Distribution of household, population by sex, residence and community

Administrative Unit *Residence* Community	RMO	Households				Population			Sex Ratio
		Total	General	Institutional	Others	Both Sex	Male	Female	
1	2	3	4	5	6	7	8	9	10
Paschim Betgari	1	287	287	0	0	1099	503	596	84
Char Betgari	1	231	230	0	1	862	425	437	97
Tikria Bhita	1	211	211	0	0	791	365	426	86
*Patagram	3	180	180	0	0	562	247	315	78
Kazipur Union Total		5339	5332	3	4	20728	10196	10532	97
*Bildaria	1	22	22	0	0	74	40	34	118
*Char Singabari	1	120	120	0	0	453	222	231	96
*Kazipur (Saudtala)	1	777	777	0	0	3623	1788	1835	97
Kazipur (Saudtala)	1	539	539	0	0	2456	1193	1263	94
Manikpatal	1	238	238	0	0	1167	595	572	104
*Khudbandi	1	645	645	0	0	2669	1246	1423	88
Khudbandi	1	326	326	0	0	1504	686	818	84
Fakir Para	1	155	155	0	0	538	240	298	81
Masuakandi	1	164	164	0	0	627	320	307	104
*Meghai	1	2767	2760	3	4	10020	4980	5040	99
Palashpur	1	332	332	0	0	1201	592	609	97
Natun Meghai	1	391	391	0	0	1161	560	601	93
Meghai	1	594	593	1	0	2287	1149	1138	101
Baraitali	1	782	776	2	4	2856	1432	1424	101
Muslim Para	1	668	668	0	0	2515	1247	1268	98
*Pirajepara	1	143	143	0	0	491	227	264	86
*Purba Betgari	1	299	299	0	0	1148	558	590	95
*Singrabari	1	566	566	0	0	2250	1135	1115	102
Khas Rajbari Union Total		2730	2730	0	0	9821	4866	4955	98
*Angarkuta	1	40	40	0	0	137	60	77	78
*Bil Dhali	1	81	81	0	0	288	127	161	79
*Bisuriasa	1	137	137	0	0	502	248	254	98
*Dadbora	1	85	85	0	0	274	137	137	100
*Godarbagh	1	149	149	0	0	644	339	305	111
*Juktigachha	1	282	282	0	0	872	434	438	99
*Kalikapur	1	295	295	0	0	1149	598	551	109
*Pirgachha	1	260	260	0	0	1059	543	516	105
*Rajbari	1	661	661	0	0	2199	1098	1101	100
Rajbari	1	312	312	0	0	1042	528	514	103
Khas Rajbari	1	349	349	0	0	1157	570	587	97
*Sanbanda	1	238	238	0	0	957	451	506	89
*Ujan Meoakhola	1	502	502	0	0	1740	831	909	91
Maijbari Union Total		6681	6677	1	3	25504	12686	12818	99
*Bhatimerakhola	1	340	340	0	0	1497	769	728	106
*Dhekuria	1	388	388	0	0	1493	789	704	112

RMO: 1 = Rural, 2 = Urban and 3 = Other Urban

Table C-02: Distribution of household, population by sex, residence and community

Administrative Unit *Residence* Community	RMO	Households				Population			Sex Ratio
		Total	General	Institutional	Others	Both Sex	Male	Female	
1	2	3	4	5	6	7	8	9	10
*Hatgachha	1	309	309	0	0	1171	600	571	105
*Kuliagachha	1	2249	2247	1	1	8710	4282	4428	97
Chhalabhara	1	1157	1156	0	1	4670	2289	2381	96
Beltail	1	711	711	0	0	2478	1221	1257	97
Chak Para	1	381	380	1	0	1562	772	790	98
*Kunkunia	1	934	934	0	0	3461	1678	1783	94
*Maijbari	1	1496	1496	0	0	5671	2842	2829	100
Bil Chatial	1	581	581	0	0	2141	1066	1075	99
Maijbari	1	506	506	0	0	2080	1052	1028	102
Sreepur	1	208	208	0	0	709	357	352	101
Badiarpara	1	201	201	0	0	741	367	374	98
*Paikartali	1	547	545	0	2	2106	1041	1065	98
*Sutanara	1	418	418	0	0	1395	685	710	96
Sutanara	1	71	71	0	0	247	127	120	106
Mallikpara	1	347	347	0	0	1148	558	590	95
Mansur Nagar Union Total		5053	5036	0	17	22585	11511	11074	104
*Bauramari	1	259	249	0	10	1015	502	513	98
*Char Saldaha	1	626	619	0	7	2888	1469	1419	104
*Chhalal (Part)	1	429	429	0	0	1878	964	914	105
*Chhinna	1	457	457	0	0	2107	1090	1017	107
*Kumariabari	1	1011	1011	0	0	4599	2326	2273	102
*Maznabari	1	1048	1048	0	0	4655	2350	2305	102
*Saldaha	1	476	476	0	0	2009	1026	983	104
*Salgram	1	747	747	0	0	3434	1784	1650	108
Natuar Para Union Total		4457	4455	2	0	18292	9187	9105	101
*Bilsundar	1	120	120	0	0	568	305	263	116
*Jorgachha	1	147	147	0	0	533	256	277	92
*Khas Suriber	1	421	421	0	0	1841	877	964	91
*Naturpara	1	441	441	0	0	1718	890	828	107
*Panagari	1	632	632	0	0	2628	1303	1325	98
*Phuljor	1	774	774	0	0	2992	1530	1462	105
*Rehai Suriber	1	1540	1538	2	0	6399	3244	3155	103
Rehai Suriber	1	1335	1333	2	0	5499	2802	2697	104
Khoragacha	1	205	205	0	0	900	442	458	97
*Uttar Tekani	1	382	382	0	0	1613	782	831	94
Nishchintapur Union Total		4327	4326	0	1	18591	9210	9381	98
*Char Dorta	1	1187	1187	0	0	4885	2408	2477	97
Zazira	1	472	472	0	0	1793	859	934	92
Decree Dorta	1	399	399	0	0	1769	881	888	99
Char Dorta	1	316	316	0	0	1323	668	655	102

Table C-02: Distribution of household, population by sex, residence and community

Administrative Unit *Residence* Community	RMO	Households				Population			Sex Ratio
		Total	General	Institutional	Others	Both Sex	Male	Female	
1	2	3	4	5	6	7	8	9	10
*Char Jagannathpur	1	407	407	0	0	1532	785	747	105
*Char Panagari	1	651	651	0	0	2937	1454	1483	98
Char Panagari	1	444	444	0	0	1955	971	984	99
Decree Dorta Paschimpara	1	207	207	0	0	982	483	499	97
*Goalbathan	1	478	478	0	0	2128	1025	1103	93
*Kajalgram	1	193	193	0	0	796	393	403	98
*Nishchintapur	1	872	871	0	1	3905	1970	1935	102
Nishchintapur	1	535	535	0	0	2568	1262	1306	97
Ghuincha	1	118	118	0	0	540	270	270	100
Buatuatala	1	58	58	0	0	208	107	101	106
Banshjan	1	41	41	0	0	154	91	63	144
Laskmipur	1	120	119	0	1	435	240	195	123
*Par Dorta	1	373	373	0	0	1678	812	866	94
*Raghupur Bara Maisa	1	166	166	0	0	730	363	367	99
Sonamukhi Union Total		8887	8885	1	1	35702	17443	18259	96
Sonamukhi Union	1	8121	8119	1	1	32361	15758	16603	95
Sonamukhi Union	3	766	766	0	0	3341	1685	1656	102
*Harinathpur	1	2280	2279	1	0	8880	4242	4638	91
Harinathpur	1	1825	1824	1	0	7216	3485	3731	93
Char Kandahd	1	455	455	0	0	1664	757	907	83
*Krishna Gobindapur	1	1071	1070	0	1	4400	2196	2204	100
Chak Parulkandi	1	644	644	0	0	2602	1277	1325	96
Gurajia	1	150	150	0	0	576	285	291	98
Sonamukhi Bazar	1	277	276	0	1	1222	634	588	108
*Paik Para	1	827	827	0	0	3335	1658	1677	99
Uttar Paik Para	1	415	415	0	0	1743	847	896	95
Dakshin Paik Para	1	412	412	0	0	1592	811	781	104
*Paranpur	1	497	497	0	0	2025	1000	1025	98
*Parulkandi	1	477	477	0	0	1786	868	918	95
*Rasikpur	1	351	351	0	0	1316	623	693	90
*Rouhabari	1	1384	1384	0	0	5698	2859	2839	101
Rouhabari	1	725	725	0	0	3027	1548	1479	105
Gopalpur	1	201	201	0	0	840	396	444	89
Gachabari	1	263	263	0	0	1083	528	555	95
Tatuahata	1	195	195	0	0	748	387	361	107
*Sonamukhi	3	766	766	0	0	3341	1685	1656	102
*Sthalbari	1	1234	1234	0	0	4921	2312	2609	89
Subhagachha Union Total		3880	3872	1	7	14412	6987	7425	94
*Amal Mehar	1	566	566	0	0	2270	1100	1170	94
*Bairabari Daial (Baggari)	1	199	199	0	0	689	342	347	99

Table C-02: Distribution of household, population by sex, residence and community

Administrative Unit *Residence* Community	RMO	Households				Population			Sex Ratio
		Total	General	Institutional	Others	Both Sex	Male	Female	
1	2	3	4	5	6	7	8	9	10
*Barabaria	1	235	235	0	0	966	478	488	98
*Chormara	1	315	315	0	0	1158	551	607	91
Chormara	1	102	102	0	0	426	208	218	95
Bangarpara	1	213	213	0	0	732	343	389	88
*Daial	1	366	366	0	0	1268	597	671	89
Daial	1	184	184	0	0	672	322	350	92
Tarakandi	1	182	182	0	0	596	275	321	86
*Ekdala	1	94	88	0	6	345	166	179	93
*Jhunkail	1	921	921	0	0	3384	1630	1754	93
Jhunkail	1	340	340	0	0	1242	632	610	104
Khaspara	1	185	185	0	0	721	347	374	93
Jhunkail (Kazi Para)	1	91	91	0	0	332	162	170	95
Afania	1	105	105	0	0	372	164	208	79
Chadnagar	1	200	200	0	0	717	325	392	83
*Rauhabari	1	111	110	1	0	390	199	191	104
*Subhagachha	1	1073	1072	0	1	3942	1924	2018	95
Subhagachha	1	238	238	0	0	887	436	451	97
Bir Subhagachha	1	558	557	0	1	2033	987	1046	94
Ghati Subhagachha	1	277	277	0	0	1022	501	521	96
Tekani Union Total		3488	3487	0	1	13952	6892	7060	98
*Adityapur	1	175	175	0	0	687	335	352	95
*Dakshin Tekani	1	1484	1484	0	0	5466	2745	2721	101
Tekani	1	388	388	0	0	1612	811	801	101
Uttar Burungi	1	157	157	0	0	586	297	289	103
Kantanagar	1	135	135	0	0	503	246	257	96
Char Burungi	1	232	232	0	0	852	413	439	94
Char Kantanagar	1	275	275	0	0	921	477	444	107
Daskin Burungi	1	297	297	0	0	992	501	491	102
*Harinathpur	1	62	61	0	1	260	134	126	106
*Jumar Khuksa	1	354	354	0	0	1451	703	748	94
*Kinarber	1	417	417	0	0	1694	835	859	97
*Konabari	1	360	360	0	0	1558	773	785	98
*Manikdair	1	228	228	0	0	1048	512	536	96
*Par Khuksa	1	408	408	0	0	1788	855	933	92
Royganj Upazila Total		77198	77104	37	57	317666	158604	159062	100
Royganj Upazila	1	72396	72332	34	30	298776	149170	149606	100
Royganj Upazila	2	4354	4325	3	26	17318	8655	8663	100
Royganj Upazila	3	448	447	0	1	1572	779	793	98
Royganj Paurashava	2	4354	4325	3	26	17318	8655	8663	100
Ward No-01 Total		788	779	2	7	3065	1495	1570	95

Table C-02: Distribution of household, population by sex, residence and community

Administrative Unit *Residence* Community	RMO	Households				Population			Sex Ratio
		Total	General	Institutional	Others	Both Sex	Male	Female	
1	2	3	4	5	6	7	8	9	10
*Dhangara (Purba)	2	211	207	1	3	913	452	461	98
*Dhangara (Paschim)	2	263	261	1	1	963	460	503	91
*Dhangara (Uttar)	2	185	184	0	1	722	356	366	97
*Simla (Part)(Dhakin&Purbapara)	2	129	127	0	2	467	227	240	95
Ward No-02 Total		777	772	1	4	3037	1513	1524	99
*Dhangara (Pramanik Para)	2	181	181	0	0	688	334	354	94
*Dhangara (Palparamaidhaprjt)	2	185	185	0	0	768	390	378	103
*Dhangara (Dactarparamaidhaibj)	2	236	231	1	4	937	472	465	102
*Royganj (Maidha)	2	175	175	0	0	644	317	327	97
Ward No-03 Total		289	289	0	0	1158	583	575	101
*Rantitha (Purab Parshim&Hakinp	2	289	289	0	0	1158	583	575	101
Ward No-04 Total		523	516	0	7	2087	1042	1045	100
*Dashar Para	2	76	72	0	4	274	145	129	112
*Dhangara (Uttair Purba Part)	2	60	60	0	0	226	119	107	111
*Purba Lakshmikola (Utt.Pas.Par	2	277	274	0	3	1100	548	552	99
*Rantitha (Utt.Bagabari)	2	110	110	0	0	487	230	257	89
Ward No-05 Total		382	382	0	0	1524	739	785	94
*Betua Uttar	2	143	143	0	0	628	321	307	105
*Khurda Basuria (Utt. Pars.Part	2	62	62	0	0	269	142	127	112
*Purba Lakshmikola (Ayarpa.Part	2	117	117	0	0	440	194	246	79
*Purbazakshmikoza(Sakarpara Pa.	2	60	60	0	0	187	82	105	78
Ward No-06 Total		536	528	0	8	2146	1057	1089	97
*Jumbar Para	2	62	62	0	0	273	131	142	92
*Maodha Para	2	60	60	0	0	218	107	111	96
*Khurda Basuria (Dhakn Part)	2	75	75	0	0	321	163	158	103
*Purba Lakshmikola	2	279	272	0	7	1115	542	573	95
*Uttar Para	2	60	59	0	1	219	114	105	109
Ward No-07 Total		342	342	0	0	1490	759	731	104
*Gunaganti	2	225	225	0	0	926	463	463	100
*Makimpur	2	117	117	0	0	564	296	268	110
Ward No-08 Total		169	169	0	0	671	334	337	99
*Chak Mathur	2	61	61	0	0	237	105	132	80
*Maheshpur (Madak Para)(Pur Pa.	2	108	108	0	0	434	229	205	112
Ward No-09 Total		548	548	0	0	2140	1133	1007	113
*Rajibpur (Dhakin Part)	2	189	189	0	0	754	393	361	109
*Maheshpur (Paschim)	2	252	252	0	0	957	538	419	128
*Ramnath (Japra Khuter Char.Dh.	2	107	107	0	0	429	202	227	89
Brahmagachha Union Total		9526	9518	8	0	39929	20027	19902	101
*Bamanbhag	1	427	426	1	0	1847	921	926	99
Khetabgati	1	198	198	0	0	840	410	430	95

Table C-02: Distribution of household, population by sex, residence and community

Administrative Unit *Residence* Community	RMO	Households				Population			Sex Ratio
		Total	General	Institutional	Others	Both Sex	Male	Female	
1	2	3	4	5	6	7	8	9	10
Bamanbhag	1	229	228	1	0	1007	511	496	103
*Baraibhag	1	1034	1033	1	0	4449	2177	2272	96
Bil Chandi	1	158	158	0	0	709	361	348	104
Kalia Bil	1	200	200	0	0	834	396	438	90
Baraibhag	1	639	638	1	0	2735	1335	1400	95
Gopalpur	1	37	37	0	0	171	85	86	99
*Basuria	1	306	305	1	0	1282	670	612	109
*Bhatharia	1	337	336	1	0	1586	830	756	110
*Biswas Para	1	135	134	1	0	627	314	313	100
*Brahmagachha	1	914	914	0	0	3953	1997	1956	102
Char Brahmagachha	1	683	683	0	0	2919	1481	1438	103
Brahmagachha	1	231	231	0	0	1034	516	518	100
*Budharganti	1	173	173	0	0	849	436	413	106
*Chak Mohanbari	1	361	361	0	0	1401	703	698	101
*Chandpur	1	307	307	0	0	1317	645	672	96
*Daibagnyaganti	1	299	299	0	0	1267	651	616	106
*Dharma Dasganti	1	296	296	0	0	1138	540	598	90
*Godganti	1	337	337	0	0	1472	716	756	95
*Haman Daman	1	356	356	0	0	1572	779	793	98
*Hasil Hossain	1	480	480	0	0	1802	892	910	98
*Hasil Raghunathpur	1	274	274	0	0	1125	573	552	104
*Ilangi	1	213	213	0	0	842	430	412	104
*Janakiganti	1	159	159	0	0	721	341	380	90
*Kaira	1	858	857	1	0	3169	1578	1591	99
*Kaliabari	1	127	127	0	0	570	273	297	92
*Khamarganti	1	474	474	0	0	1730	866	864	100
*Kumar Gara	1	75	75	0	0	276	144	132	109
*Kutharganti	1	423	422	1	0	1946	1043	903	116
Kutharganti	1	358	357	1	0	1648	894	754	119
Masem Hasel	1	65	65	0	0	298	149	149	100
*Randila Bahadur	1	383	383	0	0	1596	775	821	94
Chak Gopal	1	72	72	0	0	300	147	153	96
Randila Bahadur	1	311	311	0	0	1296	628	668	94
*Randila Prasad	1	95	95	0	0	394	196	198	99
*Tebaria	1	683	682	1	0	2998	1537	1461	105
Hubanganti	1	153	153	0	0	604	324	280	116
Tebaria	1	506	505	1	0	2290	1161	1129	103
Chak Bhataria	1	24	24	0	0	104	52	52	100
Chandaikona Union Total		10099	10089	6	4	41286	20643	20643	100
*Balla Bhenkur	1	172	171	0	1	731	357	374	95

Table C-02: Distribution of household, population by sex, residence and community

Administrative Unit *Residence* Community	RMO	Households				Population			Sex Ratio
		Total	General	Institutional	Others	Both Sex	Male	Female	
1	2	3	4	5	6	7	8	9	10
*Baoikola	1	399	398	1	0	1590	800	790	101
*Berabajua	1	232	232	0	0	917	433	484	89
*Bil Dhamai	1	71	71	0	0	283	143	140	102
*Chak Satra	1	181	181	0	0	725	368	357	103
*Chandaikona	1	1769	1767	1	1	7396	3736	3660	102
*Datia Benimadhab	1	203	202	0	1	834	408	426	96
*Datia Digar	1	306	306	0	0	1214	617	597	103
*Daulatpur Khurd	1	160	158	1	1	822	491	331	148
*Debrajpur	1	383	382	1	0	1537	764	773	99
*Deraganti	1	162	162	0	0	646	328	318	103
*Dumrai	1	236	236	0	0	976	483	493	98
*Kabari Para	1	174	174	0	0	622	282	340	83
*Khoksha Hata	1	69	69	0	0	305	155	150	103
*Kodla Digar	1	864	863	1	0	3620	1840	1780	103
*Lakshmi Bishnuprasad	1	273	273	0	0	1152	568	584	97
*Mojafarpur (Mazupur)	1	496	496	0	0	2021	1001	1020	98
*Nijhuri	1	313	313	0	0	1342	649	693	94
*Parkodla	1	255	255	0	0	983	483	500	97
*Paschim Lakshmikola	1	283	283	0	0	1080	552	528	105
*Purba Paikara	1	360	360	0	0	1472	722	750	96
*Rudrapur	1	239	239	0	0	1010	494	516	96
*Saria Hajipur	1	188	188	0	0	707	353	354	100
*Saraidaha	1	239	239	0	0	910	471	439	107
*Sarutia	1	239	239	0	0	990	497	493	101
*Senganti	1	156	155	1	0	611	296	315	94
*Simla (Part)	1	970	970	0	0	3932	1948	1984	98
*Sonaram	1	300	300	0	0	1285	622	663	94
*Shyamgop	1	246	246	0	0	928	461	467	99
*Tabari Para	1	161	161	0	0	645	321	324	99
Dhamainagar Union Total		5117	5114	2	1	20511	9988	10523	95
*Adityabaria	1	93	92	1	0	376	190	186	102
*Andra	1	162	162	0	0	624	310	314	99
*Arjuni	1	102	102	0	0	400	191	209	91
*Bnakai	1	571	571	0	0	2175	1023	1152	89
Bnakai	1	442	442	0	0	1686	795	891	89
Sikarpur	1	129	129	0	0	489	228	261	87
*Barail	1	102	102	0	0	408	193	215	90
*Binod Bari	1	132	131	0	1	538	267	271	99
*Chander Paikara	1	137	137	0	0	564	283	281	101
*Dhamainagar	1	419	418	1	0	1740	864	876	99

Table C-02: Distribution of household, population by sex, residence and community

Administrative Unit *Residence* Community	RMO	Households				Population			Sex Ratio
		Total	General	Institutional	Others	Both Sex	Male	Female	
1	2	3	4	5	6	7	8	9	10
*Goal Para	1	87	87	0	0	329	165	164	101
*Golta	1	57	57	0	0	217	99	118	84
*Jamtail	1	396	396	0	0	1467	724	743	97
*Khiail	1	150	150	0	0	625	301	324	93
*Khodadpur	1	129	129	0	0	525	262	263	100
Khodadpur	1	107	107	0	0	422	214	208	103
Haldibari	1	22	22	0	0	103	48	55	87
*Kumarpur	1	82	82	0	0	332	169	163	104
*Krishnapur	1	202	202	0	0	885	439	446	98
*Khidra Suhara	1	82	82	0	0	252	118	134	88
*Khirtala	1	677	677	0	0	2717	1314	1403	94
Khirtala	1	166	166	0	0	683	331	352	94
Baitkamari	1	84	84	0	0	415	203	212	96
Mirzapur	1	65	65	0	0	266	132	134	99
Daulatpur	1	74	74	0	0	327	142	185	77
Chaka Bil	1	5	5	0	0	20	13	7	186
Chandiduar	1	16	16	0	0	48	23	25	92
Bhadli Para	1	106	106	0	0	446	222	224	99
Protap Guchchhagram	1	161	161	0	0	512	248	264	94
*Kurcha	1	127	127	0	0	492	234	258	91
*Lakshmi Kolattar	1	26	26	0	0	117	60	57	105
*Majhuria	1	111	111	0	0	388	186	202	92
*Mechhabaria	1	18	18	0	0	66	37	29	128
*Nabankota	1	85	85	0	0	374	180	194	93
*Naopa	1	149	149	0	0	671	319	352	91
*Sadra	1	107	107	0	0	422	200	222	90
*Saroil	1	289	289	0	0	1136	554	582	95
Saroil	1	169	169	0	0	663	319	344	93
Kholabaria	1	120	120	0	0	473	235	238	99
*Shibpur	1	435	435	0	0	1786	863	923	93
Shibpur	1	188	188	0	0	772	369	403	92
Kusta	1	120	120	0	0	486	231	255	91
Mahashacha Chapar	1	70	70	0	0	300	153	147	104
Debipur	1	57	57	0	0	228	110	118	93
*Uttar Faridpur	1	190	190	0	0	885	443	442	100
Dhangara Union Total		7677	7670	3	4	28965	14471	14494	100
Dhangara Union	1	7229	7223	3	3	27393	13692	13701	100
Dhangara Union	3	448	447	0	1	1572	779	793	98
*Abudia	1	511	510	1	0	1860	926	934	99
*Basuria	1	410	410	0	0	1554	733	821	89

Table C-02: Distribution of household, population by sex, residence and community

Administrative Unit *Residence* Community	RMO	Households				Population			Sex Ratio
		Total	General	Institutional	Others	Both Sex	Male	Female	
1	2	3	4	5	6	7	8	9	10
*Betua Dakshin Para	1	423	422	0	1	1579	755	824	92
*Bhikanpur	1	216	216	0	0	841	415	426	97
*Bil Chandi	1	141	141	0	0	597	283	314	90
*Darbastu	1	80	80	0	0	299	157	142	111
*Joyanpur	1	466	466	0	0	1580	792	788	101
*Jhapra	1	1416	1414	2	0	5126	2633	2493	106
Kazipur	1	206	206	0	0	780	406	374	109
Chak Abhiram	1	92	92	0	0	306	148	158	94
Kalicharan Jhapra	1	119	119	0	0	446	234	212	110
Mallikchand	1	189	189	0	0	599	301	298	101
Nauda	1	89	89	0	0	294	137	157	87
Ramnath (Part)	1	171	171	0	0	582	293	289	101
Jhapra Abhiram	1	360	359	1	0	1373	710	663	107
Bulakipur	1	167	166	1	0	675	367	308	119
Chandragathi	1	23	23	0	0	71	37	34	109
*Karilabari	1	262	262	0	0	964	451	513	88
*Nalchhia	1	537	537	0	0	2125	1063	1062	100
Nalchhia	1	381	381	0	0	1504	765	739	104
Sonai	1	156	156	0	0	621	298	323	92
*Nijpara	1	100	100	0	0	367	181	186	97
*Purba Atgharia	1	562	562	0	0	2285	1148	1137	101
*Rauha	1	544	543	0	1	2548	1369	1179	116
*Royganj (Part)	3	448	447	0	1	1572	779	793	98
Royganj (Part)	3	168	167	0	1	583	303	280	108
Lahor	3	191	191	0	0	704	331	373	89
Chak Chandaikona	3	89	89	0	0	285	145	140	104
*Salisabala	1	573	572	0	1	2029	1041	988	105
*Telijana	1	988	988	0	0	3639	1745	1894	92
Telijana	1	376	376	0	0	1349	634	715	89
Chor Tezijona	1	416	416	0	0	1606	767	839	91
Nishchintapur	1	196	196	0	0	684	344	340	101
Dhubil Union Total		6956	6954	0	2	28443	14232	14211	100
*Amsara	1	974	974	0	0	4033	2049	1984	103
*Bethua	1	929	929	0	0	3847	1946	1901	102
*Chak Daud	1	61	61	0	0	226	119	107	111
*Chak Ghughat	1	82	82	0	0	356	180	176	102
*Chowdhury Ghughat	1	410	409	0	1	1552	726	826	88
*Chuniakhara	1	308	308	0	0	1217	617	600	103
*Dhubil Katarmahal	1	477	477	0	0	1999	1011	988	102
*Dhubil Mehamanshahi	1	736	736	0	0	3122	1547	1575	98

Table C-02: Distribution of household, population by sex, residence and community

Administrative Unit *Residence* Community	RMO	Households				Population			Sex Ratio
		Total	General	Institutional	Others	Both Sex	Male	Female	
1	2	3	4	5	6	7	8	9	10
*Gopinathpur	1	183	183	0	0	738	359	379	95
*Ichhidaha	1	151	151	0	0	594	306	288	106
*Jhaul	1	568	567	0	1	2282	1114	1168	95
*Kharija Ghughat	1	170	170	0	0	750	386	364	106
*Malatinagar	1	931	931	0	0	3691	1879	1812	104
*Naipara	1	263	263	0	0	1097	523	574	91
*Satkusi	1	409	409	0	0	1624	838	786	107
*Shyamerghana	1	135	135	0	0	563	269	294	91
*Uttarpara Bharmohini	1	169	169	0	0	752	363	389	93
Ghurka Union Total		9039	9033	4	2	37524	19046	18478	103
*Basudebkol	1	758	757	1	0	3354	1678	1676	100
Uttarpara	1	255	255	0	0	1111	533	578	92
Dakshinpara	1	321	321	0	0	1457	745	712	105
Buthar Char	1	98	98	0	0	414	197	217	91
Kutuber Char	1	84	83	1	0	372	203	169	120
*Bhuiyanganti	1	313	313	0	0	1217	611	606	101
Sthan Singhpur	1	156	156	0	0	634	315	319	99
Kalikapur	1	111	111	0	0	402	208	194	107
Bhuyaganty	1	46	46	0	0	181	88	93	95
*Chak Gobindapur	1	535	535	0	0	2404	1256	1148	109
*Deobhog	1	360	360	0	0	1219	594	625	95
*Ghurka	1	1363	1361	1	1	5568	2800	2768	101
*Harni	1	189	189	0	0	708	344	364	95
*Hat Ichla	1	382	382	0	0	1574	823	751	110
*Ichla Digar	1	614	614	0	0	2552	1323	1229	108
*Jagannathpur	1	760	760	0	0	3138	1589	1549	103
Jagannathpur	1	520	520	0	0	2158	1097	1061	103
Jhanjali Para	1	240	240	0	0	980	492	488	101
*Khurd Raghunathpur	1	273	273	0	0	1095	552	543	102
*Langalmura	1	755	755	0	0	3015	1531	1484	103
*Madhyapara Bharmohini	1	1027	1025	2	0	4519	2335	2184	107
*Mordia	1	167	167	0	0	717	360	357	101
*Royhati	1	807	807	0	0	3343	1680	1663	101
Royhati	1	567	567	0	0	2325	1165	1160	100
Royhati Digharpar	1	240	240	0	0	1018	515	503	102
*Sreeramer Para	1	303	303	0	0	1272	618	654	94
*Shyamnai	1	433	432	0	1	1829	952	877	109
Durgapur	1	111	111	0	0	437	213	224	95
Muraripur	1	120	120	0	0	519	276	243	114
Shyamnai	1	202	201	0	1	873	463	410	113

RMO: 1 = Rural, 2 = Urban and 3 = Other Urban

Table C-02: Distribution of household, population by sex, residence and community

Administrative Unit *Residence* Community	RMO	Households				Population			Sex Ratio
		Total	General	Institutional	Others	Both Sex	Male	Female	
1	2	3	4	5	6	7	8	9	10
Nalka Union Total		8810	8807	2	1	39927	19948	19979	100
*Alam Chandpur	1	151	151	0	0	719	350	369	95
Alam Chandpur	1	95	95	0	0	410	198	212	93
Sorabari	1	56	56	0	0	309	152	157	97
*Angaru	1	212	212	0	0	828	421	407	103
*Bishnupur	1	193	193	0	0	942	483	459	105
*Chak Dader Para	1	133	133	0	0	696	327	369	89
*Chak Manohar	1	234	234	0	0	1066	534	532	100
*Char Faridpur	1	329	328	1	0	1422	727	695	105
*Dadpur	1	568	568	0	0	2673	1311	1362	96
Mahat Para	1	249	249	0	0	1120	545	575	95
Kayesta Para	1	106	106	0	0	461	224	237	95
Daspara	1	97	97	0	0	479	245	234	105
Podder Para	1	116	116	0	0	613	297	316	94
*Dattakusa	1	605	605	0	0	2750	1374	1376	100
Dattakusa	1	361	361	0	0	1600	806	794	102
Kalipur	1	244	244	0	0	1150	568	582	98
*Gopinathpur	1	118	118	0	0	559	276	283	98
*Erandaha	1	1340	1339	1	0	6355	3245	3110	104
Hatkanda	1	191	191	0	0	910	452	458	99
Erandaha	1	999	998	1	0	4717	2417	2300	105
Majhi Para	1	150	150	0	0	728	376	352	107
*Jhakri	1	731	730	0	1	3100	1574	1526	103
Jhakri	1	205	205	0	0	757	381	376	101
Horganti	1	378	377	0	1	1655	829	826	100
Alakdia	1	148	148	0	0	688	364	324	112
*Kanthalbaria	1	690	690	0	0	3009	1453	1556	93
Kanthalbaria	1	315	315	0	0	1368	669	699	96
Boaliar Char	1	375	375	0	0	1641	784	857	91
*Kumajpur	1	417	417	0	0	1950	981	969	101
Kumajpur	1	325	325	0	0	1488	751	737	102
Sahabganj	1	64	64	0	0	329	167	162	103
West Muradpur	1	28	28	0	0	133	63	70	90
*East Mathurapur	1	434	434	0	0	1848	911	937	97
*Nalchhia	1	230	230	0	0	1044	519	525	99
Nalchhia	1	203	203	0	0	909	450	459	98
Shah Para	1	27	27	0	0	135	69	66	105
*Nalka Sengati	1	648	648	0	0	2995	1490	1505	99
Nalka Sengati	1	459	459	0	0	2182	1100	1082	102
Kaimgram	1	189	189	0	0	813	390	423	92

Table C-02: Distribution of household, population by sex, residence and community

Administrative Unit *Residence* Community	RMO	Households				Population			Sex Ratio
		Total	General	Institutional	Others	Both Sex	Male	Female	
1	2	3	4	5	6	7	8	9	10
*Purba Faridpur	1	598	598	0	0	2919	1451	1468	99
*Rampur	1	117	117	0	0	465	230	235	98
*Ratankandi	1	249	249	0	0	1015	498	517	96
*Sujapur	1	406	406	0	0	1777	904	873	104
Sujapur	1	308	308	0	0	1382	711	671	106
Paschim Maturapur	1	98	98	0	0	395	193	202	96
*Tin Nandina	1	407	407	0	0	1795	889	906	98
Tin Nandina (Panch Para)	1	90	90	0	0	308	155	153	101
Khamar Para	1	135	135	0	0	642	297	345	86
Khola Para	1	90	90	0	0	455	233	222	105
Adrosho Para (Kholapara)	1	92	92	0	0	390	204	186	110
Pangashi Union Total		9648	9639	3	6	39481	19607	19874	99
*Benganai	1	2051	2051	0	0	8110	4035	4075	99
Majh Para	1	226	226	0	0	940	477	463	103
Uttarpara	1	341	341	0	0	1304	658	646	102
Purbapara	1	206	206	0	0	801	405	396	102
Paschimpara	1	310	310	0	0	1297	649	648	100
Baikunthapur	1	470	470	0	0	1973	997	976	102
Gangarampur	1	103	103	0	0	433	196	237	83
Manoharpur	1	395	395	0	0	1362	653	709	92
*Brahmanbaria	1	790	790	0	0	3253	1599	1654	97
Brahmanbaria	1	458	458	0	0	1899	940	959	98
Nizamganti	1	203	203	0	0	843	410	433	95
Dhangar Para	1	129	129	0	0	511	249	262	95
*Chak Nur	1	726	726	0	0	3108	1573	1535	102
*Deulmura	1	379	379	0	0	1468	735	733	100
*Gram Pangashi	1	871	870	0	1	3541	1797	1744	103
Gram Pangashi	1	705	704	0	1	2938	1480	1458	102
Hatkanda	1	166	166	0	0	603	317	286	111
*Hat Pangashi	1	774	770	0	4	3346	1703	1643	104
Hat Pangashi	1	584	580	0	4	2540	1304	1236	106
Chauraganti	1	190	190	0	0	806	399	407	98
*Kalinja	1	318	318	0	0	1274	649	625	104
Kalinja	1	229	229	0	0	940	485	455	107
Adarshapara	1	89	89	0	0	334	164	170	96
*Krishnadia	1	209	209	0	0	862	414	448	92
*Matikora	1	306	306	0	0	1291	637	654	97
*Metra Teghari	1	407	407	0	0	2109	1027	1082	95
*Mirer Deulmura	1	664	663	0	1	2635	1283	1352	95
*Naoda Salua	1	1136	1136	0	0	4092	2043	2049	100

Table C-02: Distribution of household, population by sex, residence and community

Administrative Unit *Residence* Community	RMO	Households				Population			Sex Ratio
		Total	General	Institutional	Others	Both Sex	Male	Female	
1	2	3	4	5	6	7	8	9	10
Purbapara	1	275	275	0	0	932	460	472	97
Paschimpara	1	385	385	0	0	1320	658	662	99
Chak Anar Dumur	1	87	87	0	0	325	160	165	97
Narayan Salua	1	101	101	0	0	320	159	161	99
Kaya Bil	1	193	193	0	0	791	396	395	100
Nauda Dumur	1	95	95	0	0	404	210	194	108
*Narua	1	217	217	0	0	905	421	484	87
*Rameshwarganti	1	413	413	0	0	1797	830	967	86
*Sreedasganti	1	387	384	3	0	1690	861	829	104
Sreedasganti	1	295	292	3	0	1273	656	617	106
Mamokarganti	1	92	92	0	0	417	205	212	97
Sonakhara Union Total		5972	5955	6	11	24282	11987	12295	97
*Akra	1	352	349	2	1	1577	849	728	117
*Bandihar	1	104	104	0	0	469	246	223	110
*Bansail	1	314	314	0	0	1295	615	680	90
*Bhuiat	1	504	504	0	0	2017	1008	1009	100
*Dhaljan	1	623	622	1	0	2466	1233	1233	100
*Dostpara	1	234	232	1	1	939	476	463	103
*Gopalpur	1	185	185	0	0	741	368	373	99
*Gothita	1	341	341	0	0	1415	677	738	92
*Hajipur	1	190	190	0	0	723	356	367	97
*Kalia	1	184	184	0	0	774	382	392	97
*Khaichala	1	290	290	0	0	1177	547	630	87
*Madhupur	1	220	220	0	0	851	395	456	87
*Mauhar	1	194	194	0	0	684	308	376	82
*Nimgachi	1	555	547	2	6	2457	1305	1152	113
*Paschim Atgharia	1	216	216	0	0	969	473	496	95
*Pulla	1	167	167	0	0	657	306	351	87
*Rupakhara	1	315	313	0	2	1236	589	647	91
*Shitalpai	1	25	25	0	0	97	50	47	106
*Sonakhara	1	227	227	0	0	857	409	448	91
*Sreerampur	1	480	479	0	1	1880	929	951	98
*Uttra Hajipur	1	252	252	0	0	1001	466	535	87
Shahjadpur Upazila Total		123576	123181	43	352	561076	283330	277746	102
Shahjadpur Upazila	1	107713	107366	14	333	489709	247167	242542	102
Shahjadpur Upazila	2	14226	14179	29	18	64507	32923	31584	104
Shahjadpur Upazila	3	1637	1636	0	1	6860	3240	3620	90
Shahjadpur Paurashava	2	14226	14179	29	18	64507	32923	31584	104
Ward No-01 Total		1688	1674	6	8	7707	3897	3810	102
*Dak Bangla Para	2	123	120	3	0	599	279	320	87

Table C-02: Distribution of household, population by sex, residence and community

Administrative Unit *Residence* Community	RMO	Households				Population			Sex Ratio
		Total	General	Institutional	Others	Both Sex	Male	Female	
1	2	3	4	5	6	7	8	9	10
*Dhabaria	2	457	456	1	0	2167	1107	1060	104
*Kanda Para	2	576	567	1	8	2611	1335	1276	105
*Sherkhali	2	532	531	1	0	2330	1176	1154	102
Ward No-02 Total		1592	1580	12	0	7370	3768	3602	105
*Bheruadhah	2	36	35	1	0	171	86	85	101
*Charu Para	2	48	48	0	0	218	113	105	108
*Pathan Para	2	147	146	1	0	671	338	333	102
*Chuniakhali Para	2	272	271	1	0	1151	580	571	102
*Ruppur	2	1089	1080	9	0	5159	2651	2508	106
Ward No-03 Total		1238	1234	1	3	5622	2874	2748	105
*Chala Shahjadpur	2	234	233	0	1	1081	542	539	101
*Chayani Para	2	129	127	1	1	569	288	281	102
*Manirampur	2	558	557	0	1	2561	1311	1250	105
*Nishipara	2	101	101	0	0	511	273	238	115
*Roypara	2	101	101	0	0	416	209	207	101
*Saha Para	2	115	115	0	0	484	251	233	108
Ward No-04 Total		1484	1482	2	0	6659	3378	3281	103
*Andharkota Para	2	230	230	0	0	1034	515	519	99
*Dargah Para	2	351	349	2	0	1480	761	719	106
*Pukurpar	2	903	903	0	0	4145	2102	2043	103
Ward No-05 Total		1684	1684	0	0	7345	3755	3590	105
*Aikbari Parkola	2	354	354	0	0	1605	816	789	103
*Parkola	2	880	880	0	0	3775	1945	1830	106
*Prannathpur	2	450	450	0	0	1965	994	971	102
Ward No-06 Total		1476	1470	6	0	6905	3545	3360	106
*Aikbari Shaktipur	2	214	214	0	0	949	475	474	100
*Khanjan Dear	2	313	311	2	0	1422	717	705	102
*Rambari	2	521	517	4	0	2413	1267	1146	111
*Taltala Natun Para	2	428	428	0	0	2121	1086	1035	105
Ward No-07 Total		1748	1743	0	5	7788	3965	3823	104
*Nalua	2	688	687	0	1	3288	1690	1598	106
*Shaktipur	2	557	556	0	1	2495	1239	1256	99
*Uttar Dhariapur	2	503	500	0	3	2005	1036	969	107
Ward No-08 Total		1810	1807	2	1	8163	4158	4005	104
*Dhariapur	2	1810	1807	2	1	8163	4158	4005	104
Ward No-09 Total		1506	1505	0	1	6948	3583	3365	106
*Dakshin Bara Bil	2	616	615	0	1	2831	1470	1361	108
*Uttar Bara Bil	2	890	890	0	0	4117	2113	2004	105
Beltail Union Total		9061	9056	2	3	41244	20697	20547	101
*Agbera	1	367	367	0	0	1649	808	841	96

Table C-02: Distribution of household, population by sex, residence and community

Administrative Unit *Residence* Community	RMO	Households				Population			Sex Ratio
		Total	General	Institutional	Others	Both Sex	Male	Female	
1	2	3	4	5	6	7	8	9	10
Agbera	1	143	143	0	0	653	321	332	97
Bhennagachhi	1	224	224	0	0	996	487	509	96
*Agnukali	1	818	817	1	0	3735	1872	1863	100
Agnukali	1	626	625	1	0	2868	1459	1409	104
Lichimpur	1	192	192	0	0	867	413	454	91
*Beltail	1	740	740	0	0	3490	1724	1766	98
Beltail Digar	1	236	236	0	0	1024	511	513	100
Char Beltail	1	387	387	0	0	1911	934	977	96
Chak Banshbaria	1	117	117	0	0	555	279	276	101
*Betkandi	1	195	195	0	0	777	402	375	107
*Char Betkandi	1	1209	1209	0	0	5082	2545	2537	100
Char Betkandi	1	329	329	0	0	1411	702	709	99
Shibrampur	1	240	240	0	0	979	483	496	97
Khagdiar	1	165	165	0	0	618	319	299	107
Sen Betkandi	1	240	240	0	0	970	485	485	100
Mohammadpur	1	235	235	0	0	1104	556	548	101
*Dhar Jamtail	1	758	758	0	0	3825	1928	1897	102
Dhar Jamtail	1	291	291	0	0	1556	800	756	106
Banshbaria	1	467	467	0	0	2269	1128	1141	99
*Ghorsal	1	1201	1201	0	0	5413	2689	2724	99
Ghorsal	1	1090	1090	0	0	4936	2460	2476	99
Hat Betkandi	1	111	111	0	0	477	229	248	92
*Gopinathpur	1	346	346	0	0	1437	700	737	95
*Kadai Badla	1	916	916	0	0	4346	2124	2222	96
Kadai Badla	1	498	498	0	0	2425	1190	1235	96
Char Kadai	1	418	418	0	0	1921	934	987	95
*Malatidanga	1	607	606	0	1	2780	1391	1389	100
Purba Malatidanga	1	303	303	0	0	1398	705	693	102
Paschim Malatidanga	1	304	303	0	1	1382	686	696	99
*Mara Kadai	1	189	189	0	0	836	418	418	100
*Satbaria	1	1494	1492	1	1	6918	3614	3304	109
Dakshinpara	1	550	548	1	1	2869	1584	1285	123
Uttarpara	1	360	360	0	0	1439	725	714	102
Kuthi Satbaria	1	353	353	0	0	1559	786	773	102
Batiza Para	1	231	231	0	0	1051	519	532	98
*Telkupi	1	221	220	0	1	956	482	474	102
Gala Union Total		7824	7822	0	2	33286	16341	16945	96
Gala Union	1	6187	6186	0	1	26426	13101	13325	98
Gala Union	3	1637	1636	0	1	6860	3240	3620	90
*Barnia	1	1116	1116	0	0	4748	2424	2324	104
Barnia	1	659	659	0	0	2801	1445	1356	107
Mirzapur	1	76	76	0	0	304	141	163	87

Table C-02: Distribution of household, population by sex, residence and community

Administrative Unit *Residence* Community	RMO	Households				Population			Sex Ratio
		Total	General	Institutional	Others	Both Sex	Male	Female	
1	2	3	4	5	6	7	8	9	10
Char Barnia	1	287	287	0	0	1244	636	608	105
Barnia Haldar Para	1	94	94	0	0	399	202	197	103
*Boyra	1	570	570	0	0	2336	1141	1195	95
Boyra	1	230	230	0	0	852	385	467	82
Gachh Boyra	1	240	240	0	0	1026	522	504	104
Bhul Boyra	1	100	100	0	0	458	234	224	104
*Bentia	1	654	654	0	0	2747	1333	1414	94
*Datta Dorta	1	235	235	0	0	1021	542	479	113
*Dorta Mehi	3	1637	1636	0	1	6860	3240	3620	90
Paschim Berakhola	3	510	510	0	0	2118	1002	1116	90
Purba Berakhola	3	701	700	0	1	2989	1401	1588	88
Gobindapur	3	285	285	0	0	1152	528	624	85
Chikhulia	3	141	141	0	0	601	309	292	106
*Dugali	1	911	911	0	0	3970	1927	2043	94
Bara Dugali	1	316	316	0	0	1331	634	697	91
Par Dugali	1	386	386	0	0	1746	866	880	98
Char Dugali	1	209	209	0	0	893	427	466	92
*Gala	1	1391	1390	0	1	5938	2921	3017	97
Fakir Para	1	479	478	0	1	1953	924	1029	90
Gopinathpur	1	420	420	0	0	1904	953	951	100
Hariakanda	1	71	71	0	0	306	159	147	108
Gala	1	320	320	0	0	1385	707	678	104
Mazzan	1	101	101	0	0	390	178	212	84
*Garjana	1	29	29	0	0	110	58	52	112
*Kashipur	1	780	780	0	0	3454	1763	1691	104
*Khas Char Pechakhola	1	20	20	0	0	86	44	42	105
*Paikhanda	1	43	43	0	0	172	81	91	89
*Taratia	1	438	438	0	0	1844	867	977	89
Taratia	1	334	334	0	0	1443	705	738	96
Dewan Taratia	1	104	104	0	0	401	162	239	68
Garadaha Union Total		6583	6567	0	16	29482	14842	14640	101
*Barai Tepri	1	893	893	0	0	4013	1999	2014	99
Kasiakola	1	149	149	0	0	644	326	318	103
Barai Tepri	1	387	387	0	0	1749	863	886	97
Baoshagari	1	133	133	0	0	557	272	285	95
Char Tepri	1	224	224	0	0	1063	538	525	102
*Bhatta Garadaha	1	540	540	0	0	2414	1235	1179	105
Bhatta Garadaha	1	255	255	0	0	1038	550	488	113
Sardar Para	1	285	285	0	0	1376	685	691	99
*Garadaha	1	352	352	0	0	1499	729	770	95
*Garadaha Biswas	1	1282	1268	0	14	5694	2828	2866	99
Garadaha Char Para	1	442	442	0	0	1981	963	1018	95
Talgachhi	1	534	521	0	13	2360	1197	1163	103

Table C-02: Distribution of household, population by sex, residence and community

Administrative Unit *Residence* Community	RMO	Households				Population			Sex Ratio
		Total	General	Institutional	Others	Both Sex	Male	Female	
1	2	3	4	5	6	7	8	9	10
Bhaya Biswas	1	306	305	0	1	1353	668	685	98
*Makorkola	1	457	457	0	0	2056	1069	987	108
*Mashipur	1	1879	1877	0	2	8314	4204	4110	102
Mashipur	1	1054	1054	0	0	4589	2333	2256	103
Sharishakola	1	308	308	0	0	1382	680	702	97
Durgadah	1	152	150	0	2	702	357	345	103
Bazar Ghati	1	108	108	0	0	487	251	236	106
Paschim Mashipur	1	159	159	0	0	744	382	362	106
Lalpur	1	98	98	0	0	410	201	209	96
*Nabipur	1	777	777	0	0	3585	1801	1784	101
Nabipur	1	145	145	0	0	665	337	328	103
Tikua Para	1	199	199	0	0	964	492	472	104
Char Nabipur	1	433	433	0	0	1956	972	984	99
*Puran Tepri	1	403	403	0	0	1907	977	930	105
Jalalpur Union Total		3924	3921	0	3	18831	9582	9249	104
*Bheka	1	106	106	0	0	483	264	219	121
*Chentar Char	1	202	202	0	0	981	501	480	104
*Dwadas Patti	1	217	217	0	0	1005	528	477	111
*Ghatibari	1	147	147	0	0	751	388	363	107
*Jalalpur	1	355	355	0	0	1622	819	803	102
*Lochan Para	1	146	146	0	0	629	313	316	99
Lochan Para	1	85	85	0	0	391	190	201	95
Chak Rupsi	1	61	61	0	0	238	123	115	107
*Mulkandi	1	1069	1068	0	1	5131	2622	2509	105
Mulkandi	1	872	871	0	1	4125	2110	2015	105
Choubari	1	197	197	0	0	1006	512	494	104
*Pakurtala	1	320	320	0	0	1466	699	767	91
*Purba Saratail	1	373	373	0	0	1892	978	914	107
*Saidpur	1	872	870	0	2	4291	2165	2126	102
*Saktidharpur	1	117	117	0	0	580	305	275	111
Kaijuri Union Total		11818	11558	0	260	47404	24197	23207	104
*Bhatdighulia	1	338	338	0	0	1386	706	680	104
*Bhat Para	1	582	582	0	0	2427	1236	1191	104
*Gudhibari	1	2031	2022	0	9	8541	4315	4226	102
Gudhibari	1	965	965	0	0	4281	2176	2105	103
Lahindakandi	1	479	470	0	9	1785	892	893	100
Gupiakhali	1	353	353	0	0	1400	696	704	99
Char Gudhibari	1	234	234	0	0	1075	551	524	105
*Gopalpur	1	476	476	0	0	1908	943	965	98
*Hat Panchil	1	825	825	0	0	3741	1939	1802	108
Hat Panchil	1	653	653	0	0	2978	1547	1431	108
Monakosna	1	172	172	0	0	763	392	371	106
*Jagtala	1	2743	2498	0	245	9269	4953	4316	115

Table C-02: Distribution of household, population by sex, residence and community

Administrative Unit *Residence* Community	RMO	Households				Population			Sex Ratio
		Total	General	Institutional	Others	Both Sex	Male	Female	
1	2	3	4	5	6	7	8	9	10
Purba Jagatala	1	1990	1785	0	205	6914	3711	3203	116
Paschim Jagatala	1	753	713	0	40	2355	1242	1113	112
*Joypur	1	401	401	0	0	1868	906	962	94
*Kachua	1	206	206	0	0	818	416	402	103
*Kaijuri	1	2916	2914	0	2	12356	6157	6199	99
Kaijuri	1	459	459	0	0	2054	1029	1025	100
Purba Char Kaijuri	1	781	780	0	1	3007	1474	1533	96
Paschim Char Kaijuri	1	1036	1035	0	1	4448	2214	2234	99
Pathalia Para	1	640	640	0	0	2847	1440	1407	102
*Kayanathai	1	240	239	0	1	942	481	461	104
*Maukuri	1	161	161	0	0	634	341	293	116
*Thutiapanchil	1	246	245	0	1	1109	570	539	106
*Purba Charia Panchil	1	340	339	0	1	1298	644	654	98
*Purba Kharua	1	175	174	0	1	607	319	288	111
*Paschim Charia Panchil	1	138	138	0	0	500	271	229	118
Kayempur Union Total		9766	9760	1	5	45235	22544	22691	99
*Baldi Para Haldighar	1	509	509	0	0	2259	1092	1167	94
Baldi Para	1	248	248	0	0	1062	527	535	99
Haldighar	1	261	261	0	0	1197	565	632	89
*Bil Eril	1	155	155	0	0	669	329	340	97
*Brajabala	1	855	855	0	0	3981	2006	1975	102
Puran Para	1	232	232	0	0	1064	526	538	98
Kati Para	1	217	217	0	0	1006	516	490	105
Nedhur Para	1	222	222	0	0	1039	548	491	112
Khalifa Para	1	184	184	0	0	872	416	456	91
*Bri-Angaru	1	1572	1572	0	0	7379	3659	3720	98
Bri-Angaru	1	560	560	0	0	2593	1275	1318	97
Char Angaru	1	633	633	0	0	3013	1520	1493	102
Panch Para	1	185	185	0	0	831	394	437	90
Bangal Para	1	194	194	0	0	942	470	472	100
*Bri-Bangaon	1	1342	1342	0	0	6417	3204	3213	100
Bangaon	1	687	687	0	0	3290	1673	1617	103
Chithulia	1	473	473	0	0	2297	1136	1161	98
Chuldhari	1	182	182	0	0	830	395	435	91
*Chak Haripur	1	931	931	0	0	4497	2211	2286	97
Chak Haripur	1	362	362	0	0	1729	879	850	103
China Dukuria	1	464	464	0	0	2299	1113	1186	94
Shimultali	1	105	105	0	0	469	219	250	88
*Harirampur	1	280	275	0	5	1301	679	622	109
Harirampur	1	207	202	0	5	946	488	458	107
Gopinathpur	1	73	73	0	0	355	191	164	116
*Kayemkola	1	479	479	0	0	2197	1076	1121	96
Kayemkola	1	181	181	0	0	785	402	383	105

RMO: 1 = Rural, 2 = Urban and 3 = Other Urban

Table C-02: Distribution of household, population by sex, residence and community

Administrative Unit *Residence* Community	RMO	Households				Population			Sex Ratio
		Total	General	Institutional	Others	Both Sex	Male	Female	
1	2	3	4	5	6	7	8	9	10
Sayestabad	1	198	198	0	0	949	455	494	92
Chak Krishnapur	1	100	100	0	0	463	219	244	90
*Kayempur	1	1715	1715	0	0	7545	3798	3747	101
Kayempur	1	643	643	0	0	2809	1385	1424	97
Batia Para	1	350	350	0	0	1526	773	753	103
Shwaruppur	1	283	283	0	0	1279	655	624	105
Azimpur	1	104	104	0	0	461	249	212	117
Kashinathpur	1	145	145	0	0	575	279	296	94
Gobindapur	1	49	49	0	0	237	112	125	90
Jogonathpur	1	141	141	0	0	658	345	313	110
*Kharua Jangla	1	540	539	1	0	2484	1289	1195	108
*Paschim Kharua	1	286	286	0	0	1291	654	637	103
*Saratail	1	769	769	0	0	3669	1797	1872	96
Saratail	1	631	631	0	0	3061	1504	1557	97
Muratia	1	138	138	0	0	608	293	315	93
*Shyambaria	1	333	333	0	0	1546	750	796	94
Shyambaria	1	236	236	0	0	1056	511	545	94
Durgapur	1	97	97	0	0	490	239	251	95
Khukni Union Total		12218	12199	5	14	60438	31261	29177	107
*Arkandi	1	314	313	0	1	1456	733	723	101
Arkandi	1	116	115	0	1	566	286	280	102
Natun Para	1	119	119	0	0	495	246	249	99
Jele Para	1	79	79	0	0	395	201	194	104
*Brahmangaon	1	756	756	0	0	4028	2110	1918	110
Brahmangaon	1	638	638	0	0	3401	1768	1633	108
Dakshinpara	1	118	118	0	0	627	342	285	120
*Jogibari	1	534	533	0	1	2559	1302	1257	104
Jogibari	1	326	326	0	0	1526	771	755	102
Kamalpur	1	208	207	0	1	1033	531	502	106
*Khoksabari	1	1348	1346	1	1	6926	3504	3422	102
*Khukni	1	3597	3588	2	7	18396	9804	8592	114
Nutan Para	1	308	307	1	0	1964	1133	831	136
Uttarpara	1	439	432	1	6	2377	1350	1027	131
Paschimpara	1	374	374	0	0	1791	916	875	105
Mollah Para	1	400	399	0	1	1879	964	915	105
Madhyapara	1	267	267	0	0	1504	794	710	112
Rathkhola	1	98	98	0	0	524	283	241	117
Kandi Para	1	481	481	0	0	2324	1215	1109	110
Kalipur	1	415	415	0	0	1963	1012	951	106
Jhaugara	1	815	815	0	0	4070	2137	1933	111
*Rupnai	1	2065	2061	2	2	10026	5112	4914	104
Rupnai Purbapara	1	582	582	0	0	2801	1443	1358	106
Rupnai Uttarpara	1	338	337	1	0	1451	727	724	100

Table C-02: Distribution of household, population by sex, residence and community

Administrative Unit *Residence* Community	RMO	Households				Population			Sex Ratio
		Total	General	Institutional	Others	Both Sex	Male	Female	
1	2	3	4	5	6	7	8	9	10
Gachh Para	1	1145	1142	1	2	5774	2942	2832	104
*Rupsi	1	3604	3602	0	2	17047	8696	8351	104
Rupsi	1	1008	1008	0	0	5145	2619	2526	104
Sonatala	1	487	486	0	1	1919	1003	916	109
Shibpur	1	876	875	0	1	4120	2112	2008	105
Gopinathpur	1	963	963	0	0	4520	2299	2221	104
Bishwanathpur	1	270	270	0	0	1343	663	680	98
Narina Union Total		5320	5315	1	4	23603	11704	11899	98
*Batia	1	1118	1118	0	0	5172	2529	2643	96
Batia Paschim	1	447	447	0	0	2103	1053	1050	100
Batia Purba	1	109	109	0	0	496	258	238	108
Char Batia	1	245	245	0	0	1085	518	567	91
Joyrampur	1	317	317	0	0	1488	700	788	89
*Char Narnia	1	361	360	1	0	1626	800	826	97
*Narina	1	1851	1847	0	4	7940	3969	3971	100
Narina Uttarpara	1	357	357	0	0	1498	763	735	104
Narina Madhyapara	1	379	375	0	4	1554	786	768	102
Narina Dakshinpara	1	688	688	0	0	3118	1526	1592	96
Nababila	1	355	355	0	0	1490	750	740	101
Danga Para	1	72	72	0	0	280	144	136	106
*Narayandaha	1	201	201	0	0	893	440	453	97
*Parkola	1	1789	1789	0	0	7972	3966	4006	99
Parkola	1	96	96	0	0	444	230	214	107
Jugnidaha	1	730	730	0	0	3306	1644	1662	99
Tetiarkanda	1	406	406	0	0	1867	896	971	92
Kanglakanda	1	240	240	0	0	940	482	458	105
Bachamara	1	317	317	0	0	1415	714	701	102
Porjana Union Total		13604	13601	1	2	62134	31390	30744	102
*Bachra	1	1296	1295	1	0	6409	3237	3172	102
Bachra	1	1056	1055	1	0	5260	2678	2582	104
Char Bachra	1	240	240	0	0	1149	559	590	95
*Baoikhola	1	327	326	0	1	1604	813	791	103
*Basuria	1	866	866	0	0	3802	1919	1883	102
Basuria	1	648	648	0	0	2840	1446	1394	104
Kanda Basuria	1	90	90	0	0	420	206	214	96
Char Basuria	1	128	128	0	0	542	267	275	97
*Bhagirath Putia	1	757	756	0	1	3611	1795	1816	99
*Chak Jamirta	1	3276	3276	0	0	14647	7473	7174	104
Uttar Jamirta	1	911	911	0	0	4048	2061	1987	104
Dakshin Jamirta	1	899	899	0	0	3783	1900	1883	101
Fechuamara	1	469	469	0	0	2116	1081	1035	104
Jote Para	1	484	484	0	0	2184	1128	1056	107
Chak Jamirta Cmarpara	1	513	513	0	0	2516	1303	1213	107

Table C-02: Distribution of household, population by sex, residence and community

Administrative Unit *Residence* Community	RMO	Households				Population			Sex Ratio
		Total	General	Institutional	Others	Both Sex	Male	Female	
1	2	3	4	5	6	7	8	9	10
*Kakuria	1	502	502	0	0	2308	1149	1159	99
Kakuria	1	386	386	0	0	1759	869	890	98
Khudra Putia	1	116	116	0	0	549	280	269	104
*Kismat Jamirta	1	130	130	0	0	569	286	283	101
*Nandalalpur	1	1930	1930	0	0	9033	4543	4490	101
Uttar Nandalalpur	1	718	718	0	0	3429	1743	1686	103
Dakshin Nandalalpur	1	593	593	0	0	2672	1340	1332	101
Jigarbaria	1	619	619	0	0	2932	1460	1472	99
*Porjana	1	2980	2980	0	0	13342	6680	6662	100
Porjana	1	568	568	0	0	2550	1286	1264	102
Chhota Momrajpur	1	794	794	0	0	3542	1770	1772	100
Harinathpur	1	300	300	0	0	1285	599	686	87
Char Porjana	1	729	729	0	0	3226	1642	1584	104
Bara Maharajpur	1	589	589	0	0	2739	1383	1356	102
*Ranikola	1	267	267	0	0	1153	586	567	103
*Ultadab	1	1273	1273	0	0	5656	2909	2747	106
Potajia Union Total		8030	8028	1	1	38056	19214	18842	102
*Alokdia	1	427	426	0	1	2219	1130	1089	104
*Bahalbari	1	179	179	0	0	924	464	460	101
*Bejganti	1	615	615	0	0	2914	1443	1471	98
*Chak Potazia	1	6	6	0	0	30	17	13	131
*Nagar Boyra	1	249	249	0	0	1325	689	636	108
Boyra	1	132	132	0	0	728	364	364	100
Chhota Boyra	1	117	117	0	0	597	325	272	119
*Nukali	1	365	365	0	0	1718	893	825	108
*Nundaha	1	222	222	0	0	1104	535	569	94
*Potajia	1	4335	4335	0	0	19797	9949	9848	101
Potajia	1	2057	2057	0	0	8804	4434	4370	101
Kakilanari	1	413	413	0	0	1880	981	899	109
Madla	1	1018	1018	0	0	4846	2401	2445	98
Reshambari	1	385	385	0	0	2108	1034	1074	96
Gangaprasad	1	325	325	0	0	1481	759	722	105
Bhaimara	1	137	137	0	0	678	340	338	101
*Rautara	1	1236	1236	0	0	6098	3048	3050	100
Rautara	1	599	599	0	0	2759	1356	1403	97
Chara Chithulia	1	637	637	0	0	3339	1692	1647	103
*Saktala	1	228	227	1	0	1200	676	524	129
*Tiorbanda	1	168	168	0	0	727	370	357	104
Monamara	1	69	69	0	0	272	130	142	92
Tiorbanda	1	99	99	0	0	455	240	215	112
Rupabati Union Total		7515	7504	3	8	36078	17979	18099	99
*Ahmedpur	1	323	323	0	0	1680	844	836	101
*Baghabari	1	380	380	0	0	1812	904	908	100

Table C-02: Distribution of household, population by sex, residence and community

Administrative Unit *Residence* Community	RMO	Households				Population			Sex Ratio
		Total	General	Institutional	Others	Both Sex	Male	Female	
1	2	3	4	5	6	7	8	9	10
*Baghdhunail	1	521	521	0	0	2373	1175	1198	98
Baghdhunail	1	329	329	0	0	1522	751	771	97
Kaiar Char	1	192	192	0	0	851	424	427	99
*Baghutia	1	151	151	0	0	695	373	322	116
*Bara Binyadair	1	312	311	0	1	1492	752	740	102
*Bhul Baghutia	1	161	161	0	0	750	354	396	89
*Bil Kalmi	1	370	370	0	0	1725	865	860	101
Bil Kalmi	1	120	120	0	0	526	254	272	93
Kharshamal	1	250	250	0	0	1199	611	588	104
*Chak Aima	1	529	522	1	6	2539	1300	1239	105
*Chayra	1	461	461	0	0	2120	1001	1119	89
*Chhota Binyadair	1	69	69	0	0	348	165	183	90
*Dhunail	1	706	706	0	0	3189	1581	1608	98
Dhunail	1	620	620	0	0	2862	1430	1432	100
Char Dhunail	1	86	86	0	0	327	151	176	86
*Karsalika	1	852	852	0	0	3868	1890	1978	96
*Lochna	1	551	551	0	0	2642	1281	1361	94
Kuthibari	1	120	120	0	0	572	287	285	101
Sadamara	1	133	133	0	0	679	320	359	89
Andharmanik	1	227	227	0	0	1036	511	525	97
Char Andharmanik	1	71	71	0	0	355	163	192	85
*Moakola	1	283	283	0	0	1455	737	718	103
*Ramkharua	1	460	460	0	0	2453	1221	1232	99
*Rupabati	1	287	287	0	0	1339	678	661	103
*Santosha	1	275	274	0	1	1251	601	650	92
*Selachapri	1	824	822	2	0	4347	2257	2090	108
Habibullanagar Union Total		8025	8018	0	7	36547	18596	17951	104
*Baziar Para	1	230	230	0	0	1057	555	502	111
*Bera Kuchutia	1	252	252	0	0	1249	653	596	110
*Daya	1	1326	1326	0	0	6203	3119	3084	101
*Farid Pangashi	1	181	181	0	0	856	441	415	106
*Hamlakhola	1	539	539	0	0	2625	1356	1269	107
*Ishwardia	1	508	504	0	4	2162	1127	1035	109
Badalbari	1	224	221	0	3	927	486	441	110
Hashakhola	1	183	183	0	0	741	389	352	111
Natur Para	1	101	100	0	1	494	252	242	104
*Kumir Goalia	1	178	178	0	0	811	429	382	112
*Nagardala	1	482	481	0	1	2114	1068	1046	102
*Narua	1	363	363	0	0	1822	922	900	102
*Pangashi Farid	1	261	261	0	0	1214	629	585	108
*Roypur	1	107	106	0	1	484	241	243	99
*Shahzadpur (Part)	1	264	264	0	0	1245	634	611	104
*Rotonkandi (Part)	1	2692	2692	0	0	11870	6035	5835	103

Table C-02: Distribution of household, population by sex, residence and community

Administrative Unit *Residence* Community	RMO	Households				Population			Sex Ratio
		Total	General	Institutional	Others	Both Sex	Male	Female	
1	2	3	4	5	6	7	8	9	10
*Sreephaltala	1	642	641	0	1	2835	1387	1448	96
Sreephaltala	1	434	433	0	1	1940	929	1011	92
Ghosh Sreephaltala	1	208	208	0	0	895	458	437	105
Sonatani Union Total		5662	5653	0	9	24231	12060	12171	99
*Ag Bangana	1	249	249	0	0	1177	588	589	100
*Araji Banatior	1	67	67	0	0	290	147	143	103
*Banatior	1	1001	1001	0	0	4641	2310	2331	99
*Bania Singuli	1	124	124	0	0	454	195	259	75
*Bara Chantara	1	439	433	0	6	2098	1071	1027	104
*Bhumuria	1	162	162	0	0	730	328	402	82
*Chhota Chantara	1	574	574	0	0	2654	1271	1383	92
*Daikandi	1	239	239	0	0	1017	481	536	90
*Dasuria	1	60	60	0	0	239	123	116	106
*Dhitpur	1	1046	1046	0	0	4084	2131	1953	109
Dhitpur	1	648	648	0	0	2656	1386	1270	109
Baro Pakhia	1	398	398	0	0	1428	745	683	109
*Hor Dighalia	1	166	166	0	0	642	332	310	107
*Khudra Dasuria	1	105	105	0	0	507	206	301	68
*Kursi	1	421	421	0	0	1637	852	785	109
*Makra	1	254	254	0	0	1033	503	530	95
*Punch Bangala	1	182	182	0	0	764	360	404	89
*Sonatoni	1	120	120	0	0	539	273	266	103
*Sripur	1	453	450	0	3	1725	889	836	106
Sirajganj Sadar Upazila Total		125485	124852	98	535	555155	279113	276042	101
Sirajganj Sadar Upazila	1	88043	87916	30	97	387955	194629	193326	101
Sirajganj Sadar Upazila	2	35556	35051	67	438	158913	80241	78672	102
Sirajganj Sadar Upazila	3	1886	1885	1	0	8287	4243	4044	105
Sirajganj Paurashava	2	35556	35051	67	438	158913	80241	78672	102
Ward No-01 Total		2624	2613	1	10	11247	5675	5572	102
*Masimpur	2	1645	1636	1	8	6959	3491	3468	101
*Mahmud Pur	2	886	885	0	1	3885	1980	1905	104
*New Market	2	93	92	0	1	403	204	199	103
Ward No-02 Total		3063	3032	11	20	13540	6721	6819	99
*Dear Dhangora	2	1011	1000	9	2	4621	2197	2424	91
*Kachari Para	2	226	221	0	5	987	514	473	109
*Sheikh Mujib Road (Part-1)	2	183	182	0	1	743	362	381	95
*Saya Dhangora	2	1643	1629	2	12	7189	3648	3541	103
Ward No-03 Total		1460	1433	2	25	6540	3309	3231	102
*Ismail Hossain Sirajee Road	2	106	106	0	0	490	254	236	108
*Mohammed Ali Road	2	64	62	0	2	456	256	200	128
*Moktar Para	2	191	189	0	2	780	376	404	93
*Munshi Meherullah Road	2	28	28	0	0	101	50	51	98
*Sheikh Mojib Road Uttar	2	317	308	2	7	1394	707	687	103

Table C-02: Distribution of household, population by sex, residence and community

Administrative Unit *Residence* Community	RMO	Households				Population			Sex Ratio
		Total	General	Institutional	Others	Both Sex	Male	Female	
1	2	3	4	5	6	7	8	9	10
*Sohrawardi Road	2	754	740	0	14	3319	1666	1653	101
Ward No-04 Total		2400	2386	3	11	10502	5201	5301	98
*Rahmatganj	2	713	706	1	6	3145	1578	1567	101
*Uttar Saya Dhangara	2	1687	1680	2	5	7357	3623	3734	97
Ward No-05 Total		2008	1982	5	21	8795	4329	4466	97
*Dargah Road	2	141	135	3	3	741	344	397	87
*Ganja Bhangabari Purba	2	188	180	2	6	924	506	418	121
*Jublee Bagan	2	212	207	0	5	927	453	474	96
*Saya Gobinda	2	1467	1460	0	7	6203	3026	3177	95
Ward No-06 Total		2075	2064	1	10	9617	4767	4850	98
*Ganja Bhangabari (Part)	2	1264	1256	1	7	5955	2932	3023	97
*Nutan Bhangabari	2	811	808	0	3	3662	1835	1827	100
Ward No-07 Total		2553	2544	0	9	11211	5651	5560	102
*Chak Kobdash Para	2	731	730	0	1	3083	1537	1546	99
*Kushahata	2	111	111	0	0	505	258	247	104
*Kobdash Para	2	449	449	0	0	1993	1009	984	103
*Ranigram	2	1262	1254	0	8	5630	2847	2783	102
Ward No-08 Total		2614	2487	4	123	12386	6335	6051	105
*Bahir Gola (Marwari Patty)	2	412	406	0	6	1802	894	908	98
*College Para	2	272	236	4	32	1480	813	667	122
*Dattabari	2	738	679	0	59	3634	1829	1805	101
*Jahanpur	2	1192	1166	0	26	5470	2799	2671	105
Ward No-09 Total		2442	2434	2	6	10713	5300	5413	98
*Akdala	2	1347	1339	2	6	6136	3072	3064	100
*Goyla Para	2	1095	1095	0	0	4577	2228	2349	95
Ward No-10 Total		1888	1831	7	50	8214	4221	3993	106
*B.L. School Road	2	416	412	0	4	1929	987	942	105
*Dhanbandi J.C. Road	2	724	699	3	22	2878	1426	1452	98
*Dhanbandi Uttar	2	748	720	4	24	3407	1808	1599	113
Ward No-11 Total		2392	2322	3	67	10942	5675	5267	108
*Al-Mahmud Avenue (Hossainpur	2	36	34	1	1	165	70	95	74
*Dhanbandi (Dakhin)	2	469	444	1	24	2330	1348	982	137
*Hossainpur	2	1887	1844	1	42	8447	4257	4190	102
Ward No-12 Total		2099	2044	13	42	10014	5184	4830	107
*E.B.Road	2	308	291	0	17	1299	628	671	94
*Kolgoyla	2	343	335	2	6	1741	832	909	92
*Amlapara	2	556	543	3	10	2378	1178	1200	98
*Sher-E-Bangla Road	2	892	875	8	9	4596	2546	2050	124
Ward No-13 Total		2451	2411	4	36	11193	5737	5456	105
*Char Roypur	2	1216	1215	0	1	5583	2765	2818	98
*Roypur	2	1235	1196	4	35	5610	2972	2638	113
Ward No-14 Total		2417	2415	2	0	10708	5385	5323	101
*Char Malsha Para	2	861	860	1	0	3722	1884	1838	103

Table C-02: Distribution of household, population by sex, residence and community

Administrative Unit *Residence* Community	RMO	Households				Population			Sex Ratio
		Total	General	Institutional	Others	Both Sex	Male	Female	
1	2	3	4	5	6	7	8	9	10
*Char Mirpur	2	272	272	0	0	1246	611	635	96
*Malsha Para	2	476	475	1	0	2282	1182	1100	107
*Putiabari	2	808	808	0	0	3458	1708	1750	98
Ward No-15 Total		3070	3053	9	8	13291	6751	6540	103
*Mirpur Dakshingram	2	497	497	0	0	2136	1087	1049	104
*Mirpur Uttargram	2	835	832	1	2	3653	1765	1888	93
*Railway Colony	2	1738	1724	8	6	7502	3899	3603	108
Baghbati Union Total		12138	12133	3	2	53015	26791	26224	102
Baghbati Union	1	10252	10248	2	2	44728	22548	22180	102
Baghbati Union	3	1886	1885	1	0	8287	4243	4044	105
*Baghbati	1	372	372	0	0	1694	840	854	98
*Baidya Dhaldob	1	526	526	0	0	1932	976	956	102
Purba Baidya Dhaldob	1	226	226	0	0	806	399	407	98
Paschim Baidya Dhaldob	1	300	300	0	0	1126	577	549	105
*Bejganti	1	746	745	1	0	3327	1714	1613	106
Bejganti	1	495	494	1	0	2177	1139	1038	110
Khorarganti	1	251	251	0	0	1150	575	575	100
*Chak Mirakhor	1	399	399	0	0	1615	791	824	96
*Chak Phulkocha	1	119	119	0	0	531	259	272	95
*Dhaldob	1	682	682	0	0	2946	1469	1477	99
*Dattabari	3	1886	1885	1	0	8287	4243	4044	105
Madhya Dattabari	3	448	447	1	0	2005	1042	963	108
Purba Dattabari	3	587	587	0	0	2439	1230	1209	102
Paschim Dattabari	3	851	851	0	0	3843	1971	1872	105
*Garudaha	1	714	714	0	0	3158	1602	1556	103
Purba Garudaha	1	479	479	0	0	2080	1050	1030	102
Paschim Garudaha	1	235	235	0	0	1078	552	526	105
*Ghorachara	1	1115	1115	0	0	4837	2430	2407	101
Purba Ghora Chara	1	469	469	0	0	1998	984	1014	97
Paschim Ghora Chara	1	646	646	0	0	2839	1446	1393	104
*Harina Gopal	1	386	386	0	0	1738	870	868	100
*Haripur	1	302	302	0	0	1373	693	680	102
*Hasna	1	498	498	0	0	2255	1167	1088	107
Hasna	1	269	269	0	0	1178	601	577	104
Char Hasna	1	229	229	0	0	1077	566	511	111
*Ichhamati	1	223	223	0	0	935	441	494	89
*Kanganti	1	360	358	0	2	1487	729	758	96
*Maliganti	1	288	288	0	0	1212	619	593	104
*Nandina	1	386	386	0	0	1674	847	827	102
Nandina	1	187	187	0	0	827	432	395	109
Char Nandina	1	199	199	0	0	847	415	432	96
*Paniabari	1	210	210	0	0	900	466	434	107
*Phulkocha	1	1135	1134	1	0	5043	2538	2505	101

Table C-02: Distribution of household, population by sex, residence and community

Administrative Unit *Residence* Community	RMO	Households				Population			Sex Ratio
		Total	General	Institutional	Others	Both Sex	Male	Female	
1	2	3	4	5	6	7	8	9	10
Purba Phulkocha	1	794	793	1	0	3510	1717	1793	96
Paschim Phulkocha	1	341	341	0	0	1533	821	712	115
*Pipulbaria	1	579	579	0	0	2557	1282	1275	101
*Rajibpur	1	403	403	0	0	1919	996	923	108
*Rangaliaganti	1	508	508	0	0	2319	1146	1173	98
*Subarnaganti	1	172	172	0	0	739	392	347	113
*Uttar Alakdia	1	129	129	0	0	537	281	256	110
Bahuli Union Total		8635	8634	0	1	39403	19660	19743	100
*Bagh Dumur	1	174	174	0	0	802	388	414	94
*Bahuli	1	584	584	0	0	2601	1277	1324	96
*Brahmakhola	1	451	451	0	0	1954	955	999	96
Brahmakhola	1	295	295	0	0	1282	647	635	102
Char Berabari	1	17	17	0	0	50	25	25	100
Berabari	1	75	75	0	0	339	143	196	73
Gopinathpur	1	64	64	0	0	283	140	143	98
*Chandpal	1	228	227	0	1	1037	498	539	92
Chandpal	1	141	141	0	0	640	300	340	88
Bil Chandpal	1	49	49	0	0	235	110	125	88
Duthkarganti	1	38	37	0	1	162	88	74	119
*Chhabsia	1	237	237	0	0	1158	586	572	102
*Dakshin Alakdia	1	253	253	0	0	1143	585	558	105
*Deoji	1	123	123	0	0	593	309	284	109
Deoji	1	83	83	0	0	395	205	190	108
Char Deoji	1	40	40	0	0	198	104	94	111
*Dhitpur Alal	1	465	465	0	0	2162	1087	1075	101
Dhitpur Alal	1	404	404	0	0	1827	920	907	101
Chak Chandi	1	61	61	0	0	335	167	168	99
*Dhitpur Kanu	1	271	271	0	0	1166	574	592	97
Dhitpur Kanu	1	212	212	0	0	910	446	464	96
Char Dhitpur Kanu	1	59	59	0	0	256	128	128	100
*Dumur	1	887	887	0	0	4138	2071	2067	100
Bhajon Dashganti	1	31	31	0	0	132	70	62	113
Dumur Golami	1	140	140	0	0	660	334	326	102
Paschim Dumur Musa	1	49	49	0	0	183	79	104	76
Dumur Isa	1	266	266	0	0	1226	619	607	102
Dumur Barabari	1	40	40	0	0	226	116	110	105
Bil Gajaria	1	273	273	0	0	1300	640	660	97
Joalbhanga	1	88	88	0	0	411	213	198	108
*Harinahata	1	238	238	0	0	1065	544	521	104
*Kalidasganti	1	739	739	0	0	3471	1763	1708	103
Kalidasganti	1	526	526	0	0	2444	1254	1190	105
Mokterganti	1	119	119	0	0	528	277	251	110
Alampur	1	94	94	0	0	499	232	267	87

Table C-02: Distribution of household, population by sex, residence and community

Administrative Unit *Residence* Community	RMO	Households				Population			Sex Ratio
		Total	General	Institutional	Others	Both Sex	Male	Female	
1	2	3	4	5	6	7	8	9	10
*Khaga	1	994	994	0	0	4454	2191	2263	97
Paschim Khaga	1	252	252	0	0	1119	562	557	101
Purba Khaga	1	742	742	0	0	3335	1629	1706	95
*Niamatpur	1	259	259	0	0	1157	553	604	92
Niamatpur	1	213	213	0	0	947	460	487	94
Dighir Char	1	46	46	0	0	210	93	117	79
*Nutiharina	1	481	481	0	0	2148	1098	1050	105
Islampur	1	229	229	0	0	993	501	492	102
Gobindapur	1	136	136	0	0	627	333	294	113
Char Islampur	1	116	116	0	0	528	264	264	100
*Padumpal	1	407	407	0	0	1837	924	913	101
Padumpal	1	359	359	0	0	1626	810	816	99
Char Padumpal	1	48	48	0	0	211	114	97	118
*Raghurganti	1	317	317	0	0	1450	725	725	100
*Rahimpur	1	461	461	0	0	2169	1103	1066	103
Rahimpur	1	148	148	0	0	661	340	321	106
Dhopa Para	1	178	178	0	0	809	427	382	112
Dwobhanga	1	135	135	0	0	699	336	363	93
*Rajapur	1	650	650	0	0	3040	1473	1567	94
Rajapur	1	357	357	0	0	1681	845	836	101
Machdakandi	1	293	293	0	0	1359	628	731	86
*Ratani	1	170	170	0	0	764	406	358	113
*Saraichandi	1	180	180	0	0	793	382	411	93
*Singarganti	1	66	66	0	0	301	168	133	126
Singarganti	1	29	29	0	0	119	67	52	129
Dumur Kabir	1	37	37	0	0	182	101	81	125
Kalia Haripur Union Total		10945	10919	22	4	50400	26051	24349	107
*Banbaria	1	3013	3011	1	1	13861	7048	6813	103
Paik Para	1	425	425	0	0	1848	927	921	101
Banbaria	1	827	826	1	0	3921	2006	1915	105
Dighalkandi	1	435	434	0	1	2051	1047	1004	104
Char Banbaria	1	530	530	0	0	2364	1185	1179	101
Char Dighalkandi	1	65	65	0	0	316	161	155	104
Kadai	1	349	349	0	0	1636	858	778	110
Kashiahata	1	202	202	0	0	955	502	453	111
Ghona Para	1	180	180	0	0	770	362	408	89
*Bara Piari	1	73	73	0	0	299	143	156	92
*Barakandi	1	293	293	0	0	1372	674	698	97
*Beltia	1	150	150	0	0	804	410	394	104
*Biara	1	294	294	0	0	1229	640	589	109
*Chakli	1	264	264	0	0	1340	689	651	106
*Char Safri	1	79	79	0	0	316	171	145	118
*Chhatiantali	1	679	678	1	0	3268	1666	1602	104

Table C-02: Distribution of household, population by sex, residence and community

Administrative Unit *Residence* Community	RMO	Households				Population			Sex Ratio
		Total	General	Institutional	Others	Both Sex	Male	Female	
1	2	3	4	5	6	7	8	9	10
*Chhota Piari	1	148	148	0	0	516	266	250	106
*Kalia Chaudhuri	1	3833	3810	20	3	17898	9534	8364	114
Kalia	1	861	861	0	0	3885	1989	1896	105
Kanda Para	1	1818	1798	17	3	8942	5026	3916	128
Char Para	1	261	259	2	0	1134	575	559	103
Kallani	1	280	280	0	0	1272	611	661	92
Char Kallani	1	122	122	0	0	527	272	255	107
Sarkarpara	1	259	259	0	0	1122	547	575	95
Moulvipara	1	232	231	1	0	1016	514	502	102
*Kalia Haripur	1	353	353	0	0	1240	605	635	95
*Maragram	1	172	172	0	0	1086	561	525	107
*Narayanbari	1	745	745	0	0	3421	1778	1643	108
Rajabnagar	1	142	142	0	0	653	329	324	102
Char Haripur	1	603	603	0	0	2768	1449	1319	110
*Ramganti	1	239	239	0	0	1086	550	536	103
*Tentulia	1	610	610	0	0	2664	1316	1348	98
Tentulia	1	240	240	0	0	1033	505	528	96
Chuniahati	1	213	213	0	0	937	468	469	100
Kazi Para	1	157	157	0	0	694	343	351	98
Kaoakola Union Total		3957	3954	0	3	17713	8967	8746	103
*Kagmari	1	100	100	0	0	403	193	210	92
*Baira(Hat)	1	233	233	0	0	1180	572	608	94
*Baniabari	1	119	119	0	0	618	339	279	122
*Bara Koyra	1	240	240	0	0	1037	538	499	108
*Barni	1	90	89	0	1	352	193	159	121
*Bera Bari	1	149	149	0	0	588	295	293	101
*Bhutma	1	102	102	0	0	589	302	287	105
*Chandal Baira	1	240	239	0	1	955	494	461	107
*Chhota Koyra	1	120	120	0	0	455	226	229	99
*Dogachhi	1	235	235	0	0	1155	619	536	115
*Haldia(Kagmari)	1	62	62	0	0	216	105	111	95
*Kaigari Dorta	1	351	351	0	0	1655	832	823	101
*Kaoakola	1	240	240	0	0	974	485	489	99
*Katenga	1	240	240	0	0	1068	536	532	101
*Khurda Katenga	1	240	240	0	0	1052	493	559	88
*Kuri Para	1	180	179	0	1	773	406	367	111
*Mahes Kangla	1	215	215	0	0	846	413	433	95
*Mirzapur	1	100	100	0	0	441	207	234	88
*Sayaseka	1	240	240	0	0	1357	711	646	110
*Singabil Haldia	1	221	221	0	0	963	453	510	89
*Uttar Jamua	1	240	240	0	0	1036	555	481	115
Khoksabari Union Total		7038	7032	1	5	30275	14962	15313	98
*Brahmanganti	1	502	502	0	0	2142	1073	1069	100

Table C-02: Distribution of household, population by sex, residence and community

Administrative Unit *Residence* Community	RMO	Households				Population			Sex Ratio
		Total	General	Institutional	Others	Both Sex	Male	Female	
1	2	3	4	5	6	7	8	9	10
Brahmanganti	1	277	277	0	0	1139	566	573	99
Char Brahmanganti	1	225	225	0	0	1003	507	496	102
*Diar Pachil	1	280	279	1	0	1217	612	605	101
*Gonerganti	1	590	589	0	1	2326	1094	1232	89
Gonerganti	1	471	471	0	0	1878	875	1003	87
Chhota Ganerganti	1	119	118	0	1	448	219	229	96
*Khalisakura	1	604	604	0	0	2446	1182	1264	94
Khalisakura	1	358	358	0	0	1441	712	729	98
Noada Shailabari	1	246	246	0	0	1005	470	535	88
*Khoksabari	1	1627	1626	0	1	7119	3455	3664	94
Khoksabari	1	516	515	0	1	2201	1059	1142	93
Char Khoksabari	1	467	467	0	0	2029	988	1041	95
Khokshabari Hospital	1	259	259	0	0	1265	643	622	103
Puran Shailabari	1	385	385	0	0	1624	765	859	89
*Munsumi	1	432	432	0	0	1889	978	911	107
Munsumi	1	223	223	0	0	954	479	475	101
Chandrakona Munsumi	1	209	209	0	0	935	499	436	114
*Naoda Telkupi	1	403	403	0	0	1924	1006	918	110
*Pachil	1	545	545	0	0	2318	1081	1237	87
Pachil	1	384	384	0	0	1677	790	887	89
Talgachhi Pachil	1	161	161	0	0	641	291	350	83
*Sailabari	1	388	388	0	0	1536	795	741	107
Sailabari	1	268	268	0	0	1070	551	519	106
Char Shailabari	1	120	120	0	0	466	244	222	110
*Saluabhita	1	414	414	0	0	1632	799	833	96
*Satkiabari	1	496	496	0	0	2276	1131	1145	99
Satikabari	1	297	297	0	0	1380	670	710	94
Baniagati	1	199	199	0	0	896	461	435	106
*Telkupi	1	757	754	0	3	3450	1756	1694	104
Telkupi	1	120	120	0	0	561	279	282	99
Sultanganj Para	1	264	264	0	0	1235	640	595	108
Nutanpara	1	117	114	0	3	555	287	268	107
Nailsapara	1	256	256	0	0	1099	550	549	100
Mechhra Union Total		5677	5659	0	18	24766	12522	12244	102
*Akna Dighi	1	803	803	0	0	3370	1701	1669	102
*Betua	1	202	202	0	0	883	427	456	94
*Chandganj Mudi Para	1	166	166	0	0	714	386	328	118
*Char Kharua	1	99	99	0	0	375	184	191	96
*Ghatia	1	420	420	0	0	1867	913	954	96
*Haribhaga	1	298	298	0	0	1117	589	528	112
*Joykrishna Para	1	76	76	0	0	371	184	187	98
*Kechuahata	1	105	105	0	0	387	213	174	122
*Kharua	1	50	50	0	0	189	100	89	112

Table C-02: Distribution of household, population by sex, residence and community

Administrative Unit *Residence* Community	RMO	Households				Population			Sex Ratio
		Total	General	Institutional	Others	Both Sex	Male	Female	
1	2	3	4	5	6	7	8	9	10
*Khas Baliamenda	1	210	210	0	0	1015	510	505	101
*Khashurkandi	1	30	30	0	0	81	44	37	119
*Khidirpur	1	92	92	0	0	425	216	209	103
*Matikura	1	96	96	0	0	426	223	203	110
*Mechhra	1	772	772	0	0	3030	1503	1527	98
Suri Mechhra	1	360	360	0	0	1267	626	641	98
Mechhara Khamar Para	1	237	237	0	0	1079	537	542	99
Mechhara Hatpara	1	175	175	0	0	684	340	344	99
*Par Mechhra	1	141	141	0	0	670	341	329	104
*Rehaihurkandi Bhangra	1	119	102	0	17	539	281	258	109
*Ruksa	1	1264	1263	0	1	5882	2971	2911	102
Ruksa	1	991	990	0	1	4612	2335	2277	103
Neogibari	1	273	273	0	0	1270	636	634	100
*Sachalia	1	232	232	0	0	931	459	472	97
*Teghari	1	502	502	0	0	2494	1277	1217	105
Ratankandi Union Total		11874	11861	1	12	48916	23934	24982	96
*Ag Baira	1	432	432	0	0	1824	908	916	99
Ag Baira	1	330	330	0	0	1381	682	699	98
Char Baira	1	102	102	0	0	443	226	217	104
*Bahuka	1	2279	2274	0	5	9379	4489	4890	92
Purba Bahuka	1	901	901	0	0	3647	1738	1909	91
Paschim Bahuka	1	661	661	0	0	2681	1280	1401	91
Gazaria	1	505	500	0	5	2231	1067	1164	92
Bhemara	1	212	212	0	0	820	404	416	97
*Benipur	1	174	174	0	0	620	297	323	92
*Bhellabari	1	212	212	0	0	890	437	453	96
*Chak Bahuka	1	2212	2211	0	1	9059	4427	4632	96
Kuri Para	1	278	278	0	0	1096	518	578	90
Purba Kuralia	1	1092	1091	0	1	4508	2229	2279	98
Chilgacha	1	752	752	0	0	3097	1518	1579	96
Ruperber	1	90	90	0	0	358	162	196	83
*Ekdala	1	1813	1813	0	0	7539	3728	3811	98
Uttar Ekdala	1	1040	1040	0	0	4385	2152	2233	96
Dakshin Ekdala	1	773	773	0	0	3154	1576	1578	100
*Gobinda Patal	1	232	232	0	0	1005	493	512	96
*Harina	1	494	491	0	3	2055	988	1067	93
*Harinarayanpur	1	209	209	0	0	816	408	408	100
*Khamarganti	1	180	180	0	0	798	386	412	94
*Kholabari	1	307	307	0	0	1290	631	659	96
Kholabari	1	117	117	0	0	452	210	242	87
Porabari	1	190	190	0	0	838	421	417	101
*Khorada Baira	1	366	366	0	0	1480	745	735	101
*Maishamura	1	793	790	1	2	3320	1647	1673	98

Table C-02: Distribution of household, population by sex, residence and community

Administrative Unit *Residence* Community	RMO	Households				Population			Sex Ratio
		Total	General	Institutional	Others	Both Sex	Male	Female	
1	2	3	4	5	6	7	8	9	10
*Narayandia	1	592	591	0	1	2338	1158	1180	98
Narayandia	1	303	303	0	0	1243	613	630	97
Krishna Jibpur	1	170	169	0	1	556	272	284	96
Madrabari	1	119	119	0	0	539	273	266	103
*Phulbaira	1	303	303	0	0	1225	609	616	99
Phulbaira	1	204	204	0	0	850	427	423	101
Baira Narayan	1	99	99	0	0	375	182	193	94
*Ratankandi	1	234	234	0	0	874	426	448	95
*Saratail	1	214	214	0	0	862	422	440	96
*Shyampur	1	616	616	0	0	2724	1342	1382	97
*Sukdebpur	1	212	212	0	0	818	393	425	92
Saidabad Union Total		10485	10458	2	25	47610	24139	23471	103
*Baoitara	1	1547	1543	0	4	6975	3567	3408	105
Paschim Baoitara	1	1149	1145	0	4	5277	2693	2584	104
Mulibari	1	398	398	0	0	1698	874	824	106
*Bara Shimul Panchasona	1	782	782	0	0	3741	1877	1864	101
*Birhati	1	93	93	0	0	478	249	229	109
*Chak Boyra	1	109	109	0	0	528	279	249	112
*Dukhiabari	1	438	437	0	1	1922	967	955	101
Purba Dukhiabari	1	87	87	0	0	353	183	170	108
Paschim Dukhiabari	1	351	350	0	1	1569	784	785	100
*Gachhabari	1	446	442	1	3	2091	1092	999	109
Purba Gachhabari	1	150	150	0	0	661	337	324	104
Paschim Gachhabari	1	296	292	1	3	1430	755	675	112
*Jamtail Khidirpur	1	472	472	0	0	2055	1023	1032	99
Jamtail Khidirpur	1	203	203	0	0	873	436	437	100
Dighir Char	1	269	269	0	0	1182	587	595	99
*Jamtail Das	1	600	600	0	0	2728	1339	1389	96
Uttar Porabari	1	337	337	0	0	1502	748	754	99
Dakshin Porabari	1	263	263	0	0	1226	591	635	93
*Jarila	1	803	803	0	0	3680	1859	1821	102
Jarila	1	432	432	0	0	2003	1016	987	103
Maisura	1	82	82	0	0	398	200	198	101
Jarila Madhyapara	1	200	200	0	0	879	451	428	105
Jarila Digrir Char	1	89	89	0	0	400	192	208	92
*Jamunabali	1	162	162	0	0	675	342	333	103
*Khas Barashimul	1	128	128	0	0	698	409	289	142
*Khas Chhatragachha	1	101	101	0	0	431	207	224	92
*Konaganti	1	196	196	0	0	906	455	451	101
*Krishnapur Kadda	1	429	429	0	0	1960	974	986	99
*Purba Mohanpur	1	518	518	0	0	2414	1237	1177	105
Purba Mohanpur	1	324	324	0	0	1537	797	740	108
Paschim Mohanpur	1	194	194	0	0	877	440	437	101

RMO: 1 = Rural, 2 = Urban and 3 = Other Urban

Table C-02: Distribution of household, population by sex, residence and community

Administrative Unit *Residence* Community	RMO	Households				Population			Sex Ratio
		Total	General	Institutional	Others	Both Sex	Male	Female	
1	2	3	4	5	6	7	8	9	10
*Rehai Chhatragachha	1	86	86	0	0	387	219	168	130
*Sadanandapur	1	270	269	0	1	1181	594	587	101
*Saidabad	1	1230	1220	0	10	5593	2851	2742	104
Uttar Saidabad	1	629	626	0	3	2784	1410	1374	103
Dakshin Saidabad	1	513	506	0	7	2444	1258	1186	106
Kalibari	1	88	88	0	0	365	183	182	101
*Sartia	1	2075	2068	1	6	9167	4599	4568	101
Bara Sartia	1	460	458	1	1	2062	1070	992	108
Natun Sartia	1	691	686	0	5	2947	1495	1452	103
Purba Sartia Char	1	228	228	0	0	1027	512	515	99
Paschim Sartia	1	292	292	0	0	1244	609	635	96
Hat Sartia	1	404	404	0	0	1887	913	974	94
Shialkul Union Total		10169	10145	2	22	45965	23071	22894	101
*Aria Mohan	1	418	417	0	1	1736	861	875	98
*Bahuti	1	648	648	0	0	2899	1499	1400	107
*Bara Hamkuria	1	585	585	0	0	2522	1244	1278	97
Bara Hamkuria	1	421	421	0	0	1769	862	907	95
Rajakhar Char	1	164	164	0	0	753	382	371	103
*Bildhali	1	398	398	0	0	1921	956	965	99
*Chak Shialkul	1	603	601	0	2	2597	1298	1299	100
*Chandidasganti	1	979	978	0	1	4388	2146	2242	96
Chandidasganti	1	853	852	0	1	3804	1869	1935	97
Saraichandi	1	126	126	0	0	584	277	307	90
*Chhota Hamkuria	1	117	117	0	0	536	276	260	106
*Dhukuria	1	606	606	0	0	2905	1400	1505	93
*Fulbari	1	463	463	0	0	2030	1016	1014	100
*Jagatganti	1	478	478	0	0	2273	1151	1122	103
*Jamua	1	290	289	1	0	1345	685	660	104
*Kayalganti Shibnathpur	1	481	481	0	0	2325	1165	1160	100
Kayalganti	1	167	167	0	0	739	350	389	90
Shibnathpur	1	314	314	0	0	1586	815	771	106
*Khorda Sialkol	1	640	640	0	0	2773	1410	1363	103
Khorda Shialkul	1	380	380	0	0	1638	834	804	104
Char Para	1	144	144	0	0	614	315	299	105
Dairkalia	1	116	116	0	0	521	261	260	100
*Paiksa	1	361	361	0	0	1637	856	781	110
*Paschim Konaganti	1	119	119	0	0	557	288	269	107
*Paschim Mohanpur	1	90	90	0	0	406	220	186	118
*Raghunathpur	1	1084	1069	1	14	4799	2445	2354	104
Raghunathpur	1	633	633	0	0	2934	1478	1456	102
Badhayanath	1	451	436	1	14	1865	967	898	108
*Sialkol	1	844	840	0	4	3810	1937	1873	103
Shialkul	1	446	442	0	4	1991	1024	967	106

Table C-02: Distribution of household, population by sex, residence and community

Administrative Unit *Residence* Community	RMO	Households				Population			Sex Ratio
		Total	General	Institutional	Others	Both Sex	Male	Female	
1	2	3	4	5	6	7	8	9	10
Shyampur	1	398	398	0	0	1819	913	906	101
*Silanda	1	515	515	0	0	2272	1118	1154	97
*Uttar Saratia	1	450	450	0	0	2234	1100	1134	97
Chhangachha Union Total		9011	9006	0	5	38179	18775	19404	97
*Aminpur	1	464	464	0	0	2084	1000	1084	92
Aminpur	1	354	354	0	0	1603	755	848	89
Machhuakandi	1	110	110	0	0	481	245	236	104
*Balidaha	1	110	110	0	0	442	215	227	95
*Balighugri	1	712	712	0	0	3097	1506	1591	95
Balighugri	1	442	442	0	0	1952	952	1000	95
Char Balighugri	1	270	270	0	0	1145	554	591	94
*Bhatpiari	1	402	400	0	2	1541	735	806	91
*Bhurbhuria	1	332	332	0	0	1451	744	707	105
*Bil Nalchungi	1	415	415	0	0	1700	831	869	96
*Bil Silpatta	1	167	167	0	0	706	354	352	101
*Chhangachha	1	1712	1712	0	0	7334	3609	3725	97
*Gupir Para	1	765	765	0	0	3175	1558	1617	96
*Itali	1	331	331	0	0	1296	606	690	88
*Jhinaiganti	1	233	233	0	0	1022	510	512	100
Jhinaiganti	1	139	139	0	0	608	314	294	107
Dakatiabari	1	94	94	0	0	414	196	218	90
*Khata	1	779	779	0	0	3396	1713	1683	102
Kaim Khata	1	321	321	0	0	1382	681	701	97
Par Khata	1	117	117	0	0	487	247	240	103
Char Khata	1	341	341	0	0	1527	785	742	106
*Naoda Phulkocha	1	541	541	0	0	2369	1198	1171	102
*Panch Thakuri	1	1093	1092	0	1	4525	2229	2296	97
*Par Pachi	1	380	380	0	0	1571	737	834	88
*Sahangachha	1	283	282	0	1	1170	563	607	93
*Simla	1	292	291	0	1	1300	667	633	105
Simla	1	172	171	0	1	769	401	368	109
Par Simla	1	120	120	0	0	531	266	265	100
Tarash Upazila Total		48941	48847	21	73	197214	97447	99767	98
Tarash Upazila	1	46845	46779	18	48	188772	93206	95566	98
Tarash Upazila	3	2096	2068	3	25	8442	4241	4201	101
Baruhas Union Total		6421	6414	3	4	26852	13416	13436	100
*Asanbari	1	113	113	0	0	498	249	249	100
*Baidyanathpur	1	105	105	0	0	461	235	226	104
*Bara Pota	1	186	186	0	0	741	356	385	92
*Baruhas	1	331	330	0	1	1301	635	666	95
*Bastul	1	687	683	2	2	2656	1305	1351	97
*Batgari	1	91	91	0	0	320	155	165	94
*Binodpur	1	371	371	0	0	1555	769	786	98

Table C-02: Distribution of household, population by sex, residence and community

Administrative Unit *Residence* Community	RMO	Households				Population			Sex Ratio
		Total	General	Institutional	Others	Both Sex	Male	Female	
1	2	3	4	5	6	7	8	9	10
Binodpur	1	216	216	0	0	924	461	463	100
Kharkharia	1	155	155	0	0	631	308	323	95
*Binshara	1	884	883	1	0	3810	1908	1902	100
*Chak Mirzapur	1	48	48	0	0	195	91	104	88
*Chaubaria Chauki	1	172	172	0	0	752	378	374	101
*Chhota Pota	1	132	132	0	0	514	261	253	103
*Digharia	1	600	600	0	0	2542	1295	1247	104
*Kahit Tentulia	1	117	117	0	0	522	256	266	96
*Kazipur	1	190	190	0	0	971	524	447	117
*Kusumbi	1	483	483	0	0	1914	976	938	104
*Langal Murr	1	22	22	0	0	89	47	42	112
*Lausen	1	155	155	0	0	717	360	357	101
*Manoharpur	1	293	293	0	0	1174	590	584	101
*Palashi	1	215	215	0	0	871	421	450	94
*Penguari	1	398	398	0	0	1775	874	901	97
*Rani Dighi	1	137	136	0	1	516	262	254	103
*Shashan Dighi	1	90	90	0	0	422	204	218	94
*Sandra	1	313	313	0	0	1305	650	655	99
*Sarabari	1	188	188	0	0	803	387	416	93
*Shibpur	1	39	39	0	0	183	94	89	106
*Tentulia	1	61	61	0	0	245	134	111	121
Deshigram Union Total		5533	5515	2	16	21766	10703	11063	97
*Arangail	1	627	627	0	0	2439	1191	1248	95
Arangail	1	556	556	0	0	2186	1058	1128	94
Dogharia	1	71	71	0	0	253	133	120	111
*Baldi Para	1	104	104	0	0	337	144	193	75
*Bara Majh Dakshina	1	192	186	0	6	697	332	365	91
*Bhatar Para	1	44	44	0	0	205	108	97	111
*Bhogalman	1	185	185	0	0	717	345	372	93
*Bishamdanga	1	252	252	0	0	1115	552	563	98
Bishamdanga	1	57	57	0	0	233	112	121	93
Dattabari	1	85	85	0	0	364	176	188	94
Teghari	1	23	23	0	0	120	59	61	97
Boail	1	57	57	0	0	270	140	130	108
Ramballabhpur	1	30	30	0	0	128	65	63	103
*Chandibhog	1	255	254	0	1	1057	528	529	100
*Chhota Majdakshina	1	213	211	1	1	826	420	406	103
*Deshigram	1	406	406	0	0	1473	709	764	93
*Deora	1	368	368	0	0	1382	665	717	93
*Dhala Para	1	29	29	0	0	121	62	59	105
*Dulishwar	1	197	193	0	4	792	405	387	105
*Ghechugari	1	27	27	0	0	109	53	56	95
*Gurpipul	1	428	425	0	3	1753	874	879	99

Table C-02: Distribution of household, population by sex, residence and community

Administrative Unit *Residence* Community	RMO	Households				Population			Sex Ratio
		Total	General	Institutional	Others	Both Sex	Male	Female	
1	2	3	4	5	6	7	8	9	10
Gurpipul	1	132	129	0	3	515	256	259	99
Chaymati	1	67	67	0	0	265	133	132	101
Doani Para	1	60	60	0	0	245	121	124	98
Chatria Para	1	44	44	0	0	169	77	92	84
Bausta Para	1	47	47	0	0	219	108	111	97
Josaipara	1	78	78	0	0	340	179	161	111
*Jantihar	1	181	181	0	0	669	333	336	99
*Karnaghosh	1	240	240	0	0	927	457	470	97
*Krishnapur	1	111	111	0	0	454	216	238	91
*Khirpota	1	129	129	0	0	603	329	274	120
*Khirsen	1	166	166	0	0	705	356	349	102
*Kumalu	1	209	209	0	0	832	394	438	90
*Nara Teghari	1	170	169	1	0	643	301	342	88
*Paschim Paikara	1	104	104	0	0	362	183	179	102
*Radhakantapur	1	137	137	0	0	549	262	287	91
*Sadanandapur	1	10	10	0	0	35	18	17	106
*Sakmal	1	133	133	0	0	532	261	271	96
*Silandaha	1	169	169	0	0	643	307	336	91
*Singar Para	1	60	59	0	1	215	92	123	75
*Tagra	1	86	86	0	0	313	151	162	93
*Ushaikol	1	78	78	0	0	355	180	175	103
*Uttar Shyampur	1	223	223	0	0	906	475	431	110
Shuhara	1	144	144	0	0	562	298	264	113
Shyampur	1	79	79	0	0	344	177	167	106
Madhainagar Union Total		5662	5650	1	11	23141	11330	11811	96
*Balba	1	174	174	0	0	716	363	353	103
*Betrasen	1	144	144	0	0	579	273	306	89
*Bhadas	1	680	677	1	2	2838	1411	1427	99
*Bhikampur	1	334	333	0	1	1323	644	679	95
*Bilaspur	1	78	78	0	0	325	177	148	120
*Chak Sarappur	1	120	120	0	0	471	235	236	100
*Dhankunthi	1	166	166	0	0	702	358	344	104
Kumar Para	1	106	106	0	0	457	230	227	101
Dhankunti	1	60	60	0	0	245	128	117	109
*Goarakhi	1	90	90	0	0	362	185	177	105
*Gurma	1	273	273	0	0	1093	526	567	93
*Jangiraganti	1	334	334	0	0	1379	659	720	92
*Jhurjhuri	1	376	376	0	0	1491	731	760	96
Jhurjhuri	1	270	270	0	0	1096	543	553	98
Lakshipur	1	106	106	0	0	395	188	207	91
*Kanchaneshwar	1	354	354	0	0	1446	715	731	98
Kanchaneshwar	1	294	294	0	0	1230	601	629	96
Akaijani	1	60	60	0	0	216	114	102	112

Table C-02: Distribution of household, population by sex, residence and community

Administrative Unit *Residence* Community	RMO	Households				Population			Sex Ratio
		Total	General	Institutional	Others	Both Sex	Male	Female	
1	2	3	4	5	6	7	8	9	10
*Kasta	1	245	245	0	0	1084	525	559	94
*Khorda Madhainagar	1	130	124	0	6	526	287	239	120
*Madarjani	1	110	110	0	0	448	205	243	84
*Madhainagar	1	484	482	0	2	2042	999	1043	96
Madhainagar	1	424	424	0	0	1772	844	928	91
Saha Para	1	60	58	0	2	270	155	115	135
*Malsin	1	205	205	0	0	778	353	425	83
*Marasaguna	1	116	116	0	0	463	235	228	103
*Paushar	1	162	162	0	0	672	334	338	99
*Saruppur	1	552	552	0	0	2097	1006	1091	92
*Sonapatil	1	166	166	0	0	708	318	390	82
*Subhar	1	114	114	0	0	422	195	227	86
Subhar	1	74	74	0	0	265	124	141	88
Thakur Pukur	1	40	40	0	0	157	71	86	83
*Uttar Mathurapur	1	123	123	0	0	550	276	274	101
*Wasin	1	132	132	0	0	626	320	306	105
Magura Binod Union Total		5905	5904	0	1	24389	11936	12453	96
*Ambaria	1	223	223	0	0	913	449	464	97
*Dakshin Shyampur	1	428	428	0	0	1654	829	825	100
*Dobila	1	357	356	0	1	1594	769	825	93
*Gauripur	1	320	320	0	0	1282	626	656	95
Gauripur	1	211	211	0	0	893	434	459	95
Paik Lini	1	109	109	0	0	389	192	197	97
*Ghargram	1	625	625	0	0	2548	1244	1304	95
Ghargram	1	218	218	0	0	924	444	480	93
Badu Lini	1	258	258	0	0	1029	507	522	97
Harirampur	1	149	149	0	0	595	293	302	97
*Hamkuria	1	1188	1188	0	0	5069	2476	2593	95
Uttar Sekh Para	1	134	134	0	0	529	274	255	107
Madhya Sekh Para	1	120	120	0	0	518	244	274	89
Dakshin Sekh Para	1	226	226	0	0	1017	499	518	96
Sarkar Para	1	172	172	0	0	694	344	350	98
Jalalpur	1	71	71	0	0	259	126	133	95
Khapara	1	134	134	0	0	673	319	354	90
Sardar Para	1	67	67	0	0	300	142	158	90
Dakshin Paschimpara	1	113	113	0	0	470	231	239	97
Char Hamkuria	1	151	151	0	0	609	297	312	95
*Magura Binod	1	375	375	0	0	1569	772	797	97
*Magura Mukunda	1	266	266	0	0	1006	447	559	80
*Nado Saidpur	1	1605	1605	0	0	6508	3224	3284	98
Nadi Para	1	663	663	0	0	2588	1241	1347	92
Khukni Para	1	240	240	0	0	953	458	495	93
Moshinda Para	1	207	207	0	0	853	470	383	123

Table C-02: Distribution of household, population by sex, residence and community

Administrative Unit *Residence* Community	RMO	Households				Population			Sex Ratio
		Total	General	Institutional	Others	Both Sex	Male	Female	
1	2	3	4	5	6	7	8	9	10
Muslim Para	1	90	90	0	0	365	170	195	87
Patgari	1	108	108	0	0	459	231	228	101
Bahir Para	1	177	177	0	0	790	390	400	98
Bil Nado	1	120	120	0	0	500	264	236	112
*Naluakandi	1	113	113	0	0	512	241	271	89
*Dighi Magura	1	354	354	0	0	1514	746	768	97
*Tarinipur	1	51	51	0	0	220	113	107	106
Naogaon Union Total		6670	6665	0	5	27553	13585	13968	97
*Baniabau	1	312	312	0	0	1317	641	676	95
Baniabau	1	207	207	0	0	862	418	444	94
Nabipur	1	105	105	0	0	455	223	232	96
*Binod Bhatra	1	155	155	0	0	655	332	323	103
Binod Bhatra	1	95	95	0	0	406	200	206	97
Hamidpur	1	60	60	0	0	249	132	117	113
*Bhaiat	1	704	703	0	1	2989	1493	1496	100
Bhaiat	1	218	218	0	0	875	436	439	99
Banshbaria	1	247	246	0	1	1129	561	568	99
Alokdiar	1	100	100	0	0	446	237	209	113
Chak Bhaiat	1	139	139	0	0	539	259	280	93
*Bhatra	1	331	331	0	0	1393	658	735	90
*Birail	1	170	170	0	0	682	344	338	102
*Chak Rachhulla	1	169	169	0	0	649	317	332	95
*Chaupakhia	1	231	231	0	0	902	437	465	94
*Debipur	1	364	364	0	0	1491	730	761	96
Debipur	1	272	272	0	0	1118	541	577	94
Konabari	1	54	54	0	0	204	103	101	102
Chak Rauhali	1	38	38	0	0	169	86	83	104
*Gobar Para (Islampur)	1	211	211	0	0	892	464	428	108
*Hasanpur	1	115	115	0	0	478	224	254	88
*Kalidas Nili	1	347	347	0	0	1313	667	646	103
*Kalu Para	1	572	571	0	1	2372	1172	1200	98
*Khalkula	1	212	212	0	0	938	453	485	93
*Kholabaria	1	86	86	0	0	348	157	191	82
*Mahesh Rauhali	1	292	292	0	0	1124	530	594	89
*Mahishluti	1	295	294	0	1	1204	594	610	97
Mahishluti	1	145	144	0	1	649	322	327	98
Goalgram	1	150	150	0	0	555	272	283	96
*Mali Para	1	272	272	0	0	1134	576	558	103
*Matia	1	122	122	0	0	534	251	283	89
*Naogaon	1	752	752	0	0	3218	1586	1632	97
Naogaon Paschimpara	1	319	319	0	0	1334	643	691	93
Naogaon Purbapara	1	433	433	0	0	1884	943	941	100
*Pang Rauhali	1	245	243	0	2	1016	478	538	89

Table C-02: Distribution of household, population by sex, residence and community

Administrative Unit *Residence* Community	RMO	Households				Population			Sex Ratio
		Total	General	Institutional	Others	Both Sex	Male	Female	
1	2	3	4	5	6	7	8	9	10
*Sakai	1	143	143	0	0	628	313	315	99
*Sakai Dighi	1	408	408	0	0	1646	855	791	108
*Santan	1	162	162	0	0	630	313	317	99
Saguna Union Total		6286	6280	2	4	24234	12121	12113	100
*Bhetua	1	184	184	0	0	640	327	313	104
*Binnabari	1	359	359	0	0	1422	712	710	100
*Dhap Tentulia	1	341	341	0	0	1227	607	620	98
*Kamarsan	1	130	130	0	0	531	255	276	92
*Katabari	1	1528	1527	0	1	5724	2890	2834	102
Katabari	1	258	258	0	0	1131	575	556	103
Naukhada	1	630	630	0	0	2260	1105	1155	96
Hemnagar	1	240	240	0	0	907	477	430	111
Ishwarpur	1	280	279	0	1	1006	523	483	108
Dhamaich	1	120	120	0	0	420	210	210	100
*Kundail	1	696	695	0	1	2833	1372	1461	94
Chak Para	1	327	327	0	0	1263	621	642	97
Purbapara	1	92	92	0	0	412	188	224	84
Paschimpara	1	99	98	0	1	445	214	231	93
Uttarpara	1	102	102	0	0	402	205	197	104
Dakshinpara	1	76	76	0	0	311	144	167	86
*Kusabari	1	1618	1618	0	0	6102	3050	3052	100
Bil Kusabari	1	90	90	0	0	386	188	198	95
Char Kusabari	1	805	805	0	0	3041	1553	1488	104
Sabjuj Para	1	723	723	0	0	2675	1309	1366	96
*Majhira	1	370	370	0	0	1433	713	720	99
Majhira	1	217	217	0	0	872	442	430	103
Lalua	1	153	153	0	0	561	271	290	93
*Makarsan	1	293	292	1	0	1241	641	600	107
*Poati	1	159	159	0	0	603	299	304	98
*Sanduria	1	415	412	1	2	1675	850	825	103
Sanduria	1	340	337	1	2	1378	690	688	100
Dhap	1	75	75	0	0	297	160	137	117
*Saguna	1	193	193	0	0	803	405	398	102
Talam Union Total		5751	5737	10	4	22640	11133	11507	97
*Baraichara	1	172	172	0	0	638	308	330	93
Muslim Para	1	107	107	0	0	390	186	204	91
Hindu Para	1	65	65	0	0	248	122	126	97
*Baraichara Bhengri	1	114	113	1	0	448	237	211	112
*Chak Debirampur	1	80	80	0	0	278	130	148	88
*Chak Kalamula	1	177	177	0	0	680	349	331	105
*Chandpur	1	86	86	0	0	309	150	159	94
*Chaura	1	261	261	0	0	952	447	505	89
*Damra	1	102	102	0	0	370	172	198	87

Table C-02: Distribution of household, population by sex, residence and community

Administrative Unit *Residence* Community	RMO	Households				Population			Sex Ratio
		Total	General	Institutional	Others	Both Sex	Male	Female	
1	2	3	4	5	6	7	8	9	10
Paschim Damra Para	1	32	32	0	0	120	54	66	82
Purba Damra Para	1	70	70	0	0	250	118	132	89
*Deoghar	1	155	155	0	0	648	319	329	97
Muslim Para	1	93	93	0	0	366	189	177	107
Hindu Para	1	62	62	0	0	282	130	152	86
*Gobargari	1	161	161	0	0	643	304	339	90
*Golapur	1	144	143	1	0	525	253	272	93
*Gonta	1	300	299	1	0	1123	555	568	98
*Gulta	1	521	513	6	2	2177	1099	1078	102
Basnia Para	1	52	52	0	0	200	104	96	108
Paschimpara	1	69	69	0	0	322	158	164	96
Haji Para	1	65	64	1	0	255	139	116	120
Dogaria Para	1	129	123	5	1	564	286	278	103
Hindu Para	1	206	205	0	1	836	412	424	97
*Harisona	1	128	128	0	0	507	255	252	101
*Jantipur	1	349	348	0	1	1263	593	670	89
Muslim Para	1	317	316	0	1	1140	536	604	89
Hindu Para	1	32	32	0	0	123	57	66	86
*Kalakopa	1	35	35	0	0	163	84	79	106
*Kalamula	1	262	262	0	0	1100	547	553	99
Muslim Para	1	163	163	0	0	697	352	345	102
Hindu Para	1	99	99	0	0	403	195	208	94
*Khosalpur	1	180	179	0	1	773	384	389	99
Ashal Para	1	75	75	0	0	310	160	150	107
Khas Para	1	105	104	0	1	463	224	239	94
*Kundtion	1	256	256	0	0	945	461	484	95
Uttarpara	1	103	103	0	0	394	191	203	94
Dakshinpara	1	105	105	0	0	382	182	200	91
Paschimpara	1	48	48	0	0	169	88	81	109
*Lauta	1	169	169	0	0	622	294	328	90
*Manikchapar	1	172	172	0	0	739	382	357	107
Muslim Para	1	124	124	0	0	527	266	261	102
Hindu Para	1	48	48	0	0	212	116	96	121
*Nagar Para	1	71	71	0	0	280	135	145	93
*Pandura	1	60	60	0	0	218	105	113	93
*Paril	1	139	139	0	0	565	294	271	108
Paschim Paril	1	60	60	0	0	235	124	111	112
Purba Paril	1	79	79	0	0	330	170	160	106
*Rokanpur	1	125	125	0	0	456	228	228	100
*Shilat	1	514	514	0	0	2038	974	1064	92
Nama Shilat	1	167	167	0	0	725	343	382	90
Khas Para	1	93	93	0	0	356	167	189	88
Upar Shilat	1	222	222	0	0	822	397	425	93

Table C-02: Distribution of household, population by sex, residence and community

Administrative Unit *Residence* Community	RMO	Households				Population			Sex Ratio
		Total	General	Institutional	Others	Both Sex	Male	Female	
1	2	3	4	5	6	7	8	9	10
Boal Pukur	1	32	32	0	0	135	67	68	99
*Talam	1	877	876	1	0	3631	1795	1836	98
Hatkhola	1	222	221	1	0	873	446	427	104
Kachari Para	1	104	104	0	0	508	246	262	94
Madhyapara	1	104	104	0	0	462	225	237	95
Kashia Para	1	38	38	0	0	143	68	75	91
Soratala	1	79	79	0	0	362	173	189	92
Adar Para	1	216	216	0	0	849	425	424	100
Padma Para	1	114	114	0	0	434	212	222	95
*Taratia	1	141	141	0	0	549	279	270	103
Muslim Para	1	55	55	0	0	222	111	111	100
Hindu Para	1	53	53	0	0	210	111	99	112
Dhawa Para	1	33	33	0	0	117	57	60	95
Tarash Union Total		6713	6682	3	28	26639	13223	13416	99
Tarash Union	1	4617	4614	0	3	18197	8982	9215	97
Tarash Union	3	2096	2068	3	25	8442	4241	4201	101
*Bonbaria	1	18	18	0	0	69	34	35	97
*Baragaon	1	245	244	0	1	990	496	494	100
Ulipur	1	138	137	0	1	579	291	288	101
Bri-Pachan	1	107	107	0	0	411	205	206	100
*Bidi Magura	1	96	96	0	0	387	176	211	83
*Boalia	1	726	726	0	0	2987	1470	1517	97
*Chak Joykrishnapur	1	214	214	0	0	880	430	450	96
*Chala Magura	1	57	57	0	0	228	115	113	102
*Dakshin Mathurapur	1	339	339	0	0	1310	604	706	86
Dakshin Mathurapur	1	257	257	0	0	1010	464	546	85
Chak Gopinathpur	1	82	82	0	0	300	140	160	88
*Kahit	1	591	590	0	1	2349	1180	1169	101
*Kaurail	1	351	351	0	0	1325	668	657	102
*Khudra Majhira	1	71	71	0	0	292	150	142	106
*Khutigachha	1	417	417	0	0	1564	770	794	97
*Madhabpur	1	174	174	0	0	681	344	337	102
*Mangalbaria	1	284	283	0	1	1063	526	537	98
Mangalbaria	1	114	114	0	0	430	220	210	105
Raghunili	1	170	169	0	1	633	306	327	94
*Sastan	1	82	82	0	0	359	185	174	106
*Sola Para	1	633	633	0	0	2400	1194	1206	99
*Sreekrishnapur	1	319	319	0	0	1313	640	673	95
*Tarash	3	2096	2068	3	25	8442	4241	4201	101
Ullah Para Upazila Total		123864	123630	35	199	540156	269481	270675	100
Ullah Para Upazila	1	113338	113243	27	68	492463	245312	247151	99
Ullah Para Upazila	2	10526	10387	8	131	47693	24169	23524	103
Ullah Para Paurashava	2	10526	10387	8	131	47693	24169	23524	103

Table C-02: Distribution of household, population by sex, residence and community

Administrative Unit *Residence* Community	RMO	Households				Population			Sex Ratio
		Total	General	Institutional	Others	Both Sex	Male	Female	
1	2	3	4	5	6	7	8	9	10
Ward No-01 Total		987	986	0	1	4246	2116	2130	99
*Baraya	2	401	401	0	0	1748	865	883	98
*Sreekola	2	586	585	0	1	2498	1251	1247	100
Ward No-02 Total		979	939	0	40	4819	2603	2216	117
*Bakua (Part) Uttar	2	119	117	0	2	500	258	242	107
*Jhikira (Part) Uttar	2	860	822	0	38	4319	2345	1974	119
Ward No-03 Total		1388	1329	2	57	6484	3416	3068	111
*Bakua(Part)Purbo	2	408	385	0	23	1997	1092	905	121
*Jhikira (Part) Dakshin	2	980	944	2	34	4487	2324	2163	107
Ward No-04 Total		1455	1437	3	15	6270	3127	3143	99
*Bakua(Part)Pachim	2	1455	1437	3	15	6270	3127	3143	99
Ward No-05 Total		959	951	2	6	4388	2208	2180	101
*Bhattokawak Part	2	125	122	0	3	562	292	270	108
*Ghoshganti	2	834	829	2	3	3826	1916	1910	100
Ward No-06 Total		1115	1106	0	9	4866	2369	2497	95
*Bhatta Kawak	2	194	194	0	0	918	423	495	85
*Kawak	2	756	755	0	1	3322	1634	1688	97
*Nabagram	2	165	157	0	8	626	312	314	99
Ward No-07 Total		1485	1482	1	2	6710	3339	3371	99
*Ashrayan	2	387	387	0	0	1596	766	830	92
*Bamangram	2	119	119	0	0	552	283	269	105
*Char Sreefal Ganti Part)	2	146	146	0	0	669	324	345	94
*Enayetpur (Part)	2	318	316	1	1	1653	870	783	111
*Nayanganti	2	272	271	0	1	1249	603	646	93
*Shibpur	2	243	243	0	0	991	493	498	99
Ward No-08 Total		1198	1197	0	1	5629	2870	2759	104
*Nayanganj Bazar	2	116	116	0	0	541	278	263	106
*Mawar Gachha	2	615	615	0	0	2736	1354	1382	98
*Singho Ganti (Part)	2	317	316	0	1	1756	930	826	113
*Sreefal Ganti	2	150	150	0	0	596	308	288	107
Ward No-09 Total		960	960	0	0	4281	2121	2160	98
*Enayet Pur	2	337	337	0	0	1502	733	769	95
*Guchhagram	2	237	237	0	0	962	456	506	90
*Ghatina	2	386	386	0	0	1817	932	885	105
Bangala Union Total		7465	7463	2	0	30763	14992	15771	95
*Aliarpur	1	290	289	1	0	1214	582	632	92
*Aphar	1	120	120	0	0	489	232	257	90
*Bangala	1	348	348	0	0	1474	731	743	98
*Baniakair	1	281	281	0	0	1152	562	590	95
*Bhoynagar	1	383	383	0	0	1496	754	742	102
Bhoynagar	1	261	261	0	0	1096	565	531	106
Khojakhali	1	122	122	0	0	400	189	211	90
*Binayekpur	1	745	745	0	0	3067	1480	1587	93

Table C-02: Distribution of household, population by sex, residence and community

Administrative Unit *Residence* Community	RMO	Households				Population			Sex Ratio
		Total	General	Institutional	Others	Both Sex	Male	Female	
1	2	3	4	5	6	7	8	9	10
*Boyra	1	237	236	1	0	841	383	458	84
*Chak Bangla	1	226	226	0	0	882	424	458	93
Chak Bangla	1	30	30	0	0	117	58	59	98
Katar Mahal	1	133	133	0	0	517	239	278	86
Garabari	1	63	63	0	0	248	127	121	105
*Chengatia	1	437	437	0	0	1625	769	856	90
Chengatia	1	330	330	0	0	1310	619	691	90
Chanda Para	1	107	107	0	0	315	150	165	91
*Dakshin Galijani	1	353	353	0	0	1498	771	727	106
*Dharail	1	411	411	0	0	1641	801	840	95
*Gangarampur	1	107	107	0	0	438	213	225	95
*Ghona	1	268	268	0	0	1165	589	576	102
Bara Ghona	1	139	139	0	0	618	310	308	101
Choto Ghona	1	60	60	0	0	245	124	121	102
Chak Mehedi	1	69	69	0	0	302	155	147	105
*Kaigathi	1	339	339	0	0	1379	677	702	96
Kaigathi	1	211	211	0	0	862	417	445	94
Mali Para	1	128	128	0	0	517	260	257	101
*Madhukola	1	211	211	0	0	860	402	458	88
*Madhya Maheshpur	1	104	104	0	0	563	289	274	105
*Majhi Para	1	211	211	0	0	869	423	446	95
*Mordaha	1	283	283	0	0	1163	545	618	88
*Paschim Satbaria	1	164	164	0	0	652	327	325	101
*Piarapur	1	150	150	0	0	657	329	328	100
*Pratap	1	793	793	0	0	3526	1680	1846	91
Pratap	1	737	737	0	0	3284	1565	1719	91
Banamali Pratap	1	56	56	0	0	242	115	127	91
*Rahimpur	1	198	198	0	0	777	381	396	96
Rahimpur	1	138	138	0	0	550	271	279	97
Chak Ramkrishnapur	1	60	60	0	0	227	110	117	94
*Simla	1	291	291	0	0	1211	604	607	100
*Shyamaildaha	1	232	232	0	0	888	432	456	95
*Uttar Mohanpur	1	283	283	0	0	1236	612	624	98
Barahar Union Total		9023	9019	3	1	39402	19689	19713	100
*Angar Para	1	40	40	0	0	224	116	108	107
*Barahar	1	1249	1248	1	0	5341	2697	2644	102
Nabanna Para	1	30	30	0	0	124	62	62	100
Madhyapara	1	101	101	0	0	474	241	233	103
Ballar Para	1	150	150	0	0	622	321	301	107
Khamar Para	1	401	401	0	0	1661	833	828	101
Dakshinpara	1	567	566	1	0	2460	1240	1220	102
*Bhutgachha	1	172	172	0	0	767	366	401	91
*Boalia	1	766	765	0	1	3591	1778	1813	98

Table C-02: Distribution of household, population by sex, residence and community

Administrative Unit *Residence* Community	RMO	Households				Population			Sex Ratio
		Total	General	Institutional	Others	Both Sex	Male	Female	
1	2	3	4	5	6	7	8	9	10
*Brahma Kapali	1	683	683	0	0	2695	1341	1354	99
Brahma Kapali	1	602	602	0	0	2427	1205	1222	99
Bhutbaria	1	81	81	0	0	268	136	132	103
*Dephalbaria	1	190	190	0	0	784	394	390	101
*Dhunchi	1	374	374	0	0	1556	760	796	95
Dhunchi	1	100	100	0	0	418	214	204	105
Char Dhunchi	1	274	274	0	0	1138	546	592	92
*Durgapur	1	159	159	0	0	744	370	374	99
*Guaganti	1	381	381	0	0	1608	813	795	102
*Jamalpur	1	1366	1365	1	0	5846	2942	2904	101
Uttarpara (Ulipur)	1	533	533	0	0	2444	1186	1258	94
Dakshinpara	1	833	832	1	0	3402	1756	1646	107
*Khas Char Jamalpur	1	229	229	0	0	949	474	475	100
*Maitra Barahar	1	558	558	0	0	2347	1163	1184	98
*Pagla	1	575	575	0	0	3074	1503	1571	96
*Purba Delua	1	614	613	1	0	2825	1440	1385	104
*Saratail	1	480	480	0	0	2082	1003	1079	93
*Tentulia	1	1037	1037	0	0	4387	2227	2160	103
*Tiarhati	1	150	150	0	0	582	302	280	108
Bara Pangashi Union Total		6926	6926	0	0	28914	14254	14660	97
*Ag Gayta	1	199	199	0	0	851	401	450	89
*Aligram	1	376	376	0	0	1696	837	859	97
*Arua Pangashi	1	47	47	0	0	248	129	119	108
*Bara Koaliber	1	536	536	0	0	2136	1066	1070	100
*Bara Pangashi	1	568	568	0	0	2323	1121	1202	93
*Chak Khaduli	1	153	153	0	0	627	315	312	101
*Chak Pangashi	1	271	271	0	0	1130	562	568	99
*Chaksa	1	913	913	0	0	3980	1999	1981	101
*Chandraganti	1	453	453	0	0	1856	914	942	97
Chandraganti	1	363	363	0	0	1489	730	759	96
Baruiganti	1	90	90	0	0	367	184	183	101
*Chhota Koaliber	1	208	208	0	0	807	384	423	91
*Hawra	1	827	827	0	0	3402	1667	1735	96
*Khaduli	1	871	871	0	0	3650	1853	1797	103
*Narsingha Para	1	535	535	0	0	2012	962	1050	92
Narsingha Para	1	315	315	0	0	1204	571	633	90
Shuklai	1	220	220	0	0	808	391	417	94
*Rahulia	1	237	237	0	0	1014	499	515	97
*Ramilgaon	1	136	136	0	0	533	258	275	94
*Saidpur	1	317	317	0	0	1347	663	684	97
Saidpur	1	251	251	0	0	1020	501	519	97
Matikata	1	66	66	0	0	327	162	165	98
*Sree Pangashi	1	110	110	0	0	549	250	299	84

Table C-02: Distribution of household, population by sex, residence and community

Administrative Unit *Residence* Community	RMO	Households				Population			Sex Ratio
		Total	General	Institutional	Others	Both Sex	Male	Female	
1	2	3	4	5	6	7	8	9	10
*Sukulhat	1	169	169	0	0	753	374	379	99
Durganagar Union Total		13181	13176	2	3	59792	30318	29474	103
*Ag Koyra	1	81	81	0	0	283	141	142	99
*Bagalpur	1	541	540	1	0	2482	1249	1233	101
Bagalpur	1	360	359	1	0	1635	832	803	104
Hatkhola	1	20	20	0	0	91	42	49	86
Datta Para	1	161	161	0	0	756	375	381	98
*Balsabari	1	1687	1685	0	2	7970	4038	3932	103
Islampur	1	576	575	0	1	2648	1341	1307	103
Balsabari	1	1111	1110	0	1	5322	2697	2625	103
*Bara Manohara	1	594	594	0	0	2755	1399	1356	103
*Bera Patia	1	229	229	0	0	952	465	487	95
Bera Patia	1	173	173	0	0	719	339	380	89
Anandabaria	1	56	56	0	0	233	126	107	118
*Bhadaliakandi	1	181	181	0	0	799	389	410	95
*Bhairab	1	333	333	0	0	1486	719	767	94
Bhairab	1	214	214	0	0	962	474	488	97
Chhoto Bhairab	1	119	119	0	0	524	245	279	88
*Bhatbera	1	415	415	0	0	2027	1011	1016	100
Bhatbera	1	156	156	0	0	786	381	405	94
Char Bhatbera	1	259	259	0	0	1241	630	611	103
*Dubdanga	1	186	186	0	0	922	457	465	98
*Durganagar	1	351	351	0	0	1630	842	788	107
Durganagar	1	85	85	0	0	403	196	207	95
Gharalganti	1	174	174	0	0	755	396	359	110
Alamnagar	1	92	92	0	0	472	250	222	113
*Hemantabari	1	1786	1785	1	0	8214	4240	3974	107
Hemantabari	1	444	444	0	0	2032	1016	1016	100
Senganti	1	203	203	0	0	906	472	434	109
Datpur	1	789	788	1	0	3740	1938	1802	108
Babla Para	1	350	350	0	0	1536	814	722	113
*Joginibari	1	659	659	0	0	3034	1547	1487	104
Joginibari	1	236	236	0	0	1016	514	502	102
Madhupur	1	423	423	0	0	2018	1033	985	105
*Khudra Manohara	1	245	245	0	0	1215	596	619	96
*Mahananda Para	1	169	169	0	0	708	348	360	97
Mahananda Para	1	62	62	0	0	287	136	151	90
Botebaria	1	32	32	0	0	123	62	61	102
Konabari	1	75	75	0	0	298	150	148	101
*Mahishakhola	1	568	568	0	0	2339	1179	1160	102
Kamar Para	1	80	80	0	0	336	174	162	107
Minar Para	1	149	149	0	0	603	293	310	95
Madhyapara	1	167	167	0	0	737	374	363	103

Table C-02: Distribution of household, population by sex, residence and community

Administrative Unit *Residence* Community	RMO	Households				Population			Sex Ratio
		Total	General	Institutional	Others	Both Sex	Male	Female	
1	2	3	4	5	6	7	8	9	10
Paschimpara Tatipara	1	172	172	0	0	663	338	325	104
*Maricha	1	579	579	0	0	2743	1442	1301	111
Maricha	1	389	389	0	0	1857	983	874	112
Janglipur	1	190	190	0	0	886	459	427	107
*Mulbaria	1	189	189	0	0	981	520	461	113
Mulbaria	1	167	167	0	0	891	474	417	114
Diarpara	1	22	22	0	0	90	46	44	105
*Nandiganti	1	291	291	0	0	1365	723	642	113
Nandiganti	1	210	210	0	0	961	507	454	112
Charnamdiganti	1	81	81	0	0	404	216	188	115
*Paik Para	1	567	567	0	0	2719	1358	1361	100
*Par Santala	1	307	307	0	0	1377	700	677	103
*Paschim Lakshmikhola	1	14	14	0	0	59	26	33	79
*Purba Bamangaon	1	294	294	0	0	1074	532	542	98
Bamangaon	1	80	80	0	0	265	144	121	119
Bamangaon Hatkhola	1	80	80	0	0	284	130	154	84
Rudraganti	1	49	49	0	0	193	96	97	99
Diarpara	1	85	85	0	0	332	162	170	95
*Purba Maheshpur	1	256	256	0	0	1076	555	521	107
*Rajman	1	882	882	0	0	3815	1921	1894	101
Daha Para	1	213	213	0	0	963	480	483	99
Char Para	1	120	120	0	0	540	262	278	94
Dahikhola	1	401	401	0	0	1702	865	837	103
Laskar Para	1	35	35	0	0	153	82	71	115
Nishan Para	1	113	113	0	0	457	232	225	103
*Rangatia	1	89	89	0	0	361	186	175	106
*Rautan	1	490	490	0	0	2145	1082	1063	102
Rautan	1	323	323	0	0	1409	720	689	104
Nandibera	1	167	167	0	0	736	362	374	97
*Swalpa Manohara	1	158	158	0	0	743	387	356	109
*Singhaganti (Part)	1	169	169	0	0	672	339	333	102
*Shyampur	1	871	870	0	1	3846	1927	1919	100
Shyampur	1	702	701	0	1	3059	1531	1528	100
Manushmura	1	169	169	0	0	787	396	391	101
Hatikumrul Union Total		11050	11018	4	28	48866	24722	24144	102
*Alokdia	1	725	725	0	0	3001	1495	1506	99
*Amdanga	1	915	915	0	0	3929	1979	1950	101
*Badullapur	1	159	158	0	1	674	343	331	104
*Bakunda	1	371	371	0	0	1582	765	817	94
*Charia	1	1475	1475	0	0	6397	3171	3226	98
Madhyapara	1	290	290	0	0	1226	618	608	102
Kalibari	1	393	393	0	0	1722	873	849	103
Maichakandi	1	327	327	0	0	1297	631	666	95

Table C-02: Distribution of household, population by sex, residence and community

Administrative Unit *Residence* Community	RMO	Households				Population			Sex Ratio
		Total	General	Institutional	Others	Both Sex	Male	Female	
1	2	3	4	5	6	7	8	9	10
Ramar Char	1	83	83	0	0	399	192	207	93
Kamar Para	1	83	83	0	0	400	207	193	107
Kandi Para	1	299	299	0	0	1353	650	703	92
*Charia Shikar	1	1554	1546	3	5	6926	3594	3332	108
Uttarpara	1	733	730	2	1	3262	1651	1611	102
Sattarbaria	1	59	59	0	0	221	116	105	110
Dakshinpara	1	385	385	0	0	1642	825	817	101
Kashinathpur	1	95	95	0	0	471	250	221	113
Golakpur	1	191	186	1	4	947	569	378	151
Chak Para	1	91	91	0	0	383	183	200	92
*Charia Uzir	1	292	292	0	0	1226	610	616	99
*Dadanpur	1	155	155	0	0	664	353	311	114
*Dhopakandi	1	248	238	0	10	1764	977	787	124
*Habibpur	1	104	104	0	0	451	227	224	101
*Hasanpur	1	241	241	0	0	1282	659	623	106
*Hatikumrul	1	1285	1276	0	9	5358	2726	2632	104
Hati Para	1	580	578	0	2	2504	1246	1258	99
Kachiar Char	1	163	163	0	0	741	389	352	111
Hatikumrul	1	276	269	0	7	1136	573	563	102
Radhanagar	1	117	117	0	0	412	221	191	116
Ramnagar	1	149	149	0	0	565	297	268	111
*Pachila	1	1142	1139	1	2	5201	2646	2555	104
*Patdhari	1	1353	1352	0	1	6079	3047	3032	100
Patdhari	1	573	573	0	0	2417	1214	1203	101
Raninagar	1	282	282	0	0	1269	630	639	99
Kumarganti	1	154	153	0	1	664	340	324	105
Manik Diar	1	344	344	0	0	1729	863	866	100
*Raninagar	1	215	215	0	0	911	451	460	98
*Rasidpur	1	402	402	0	0	1683	833	850	98
Rasidpur	1	312	312	0	0	1309	650	659	99
Naya Rasidpur	1	90	90	0	0	374	183	191	96
*Tarotia	1	414	414	0	0	1738	846	892	95
Mohanpur Union Total		8730	8728	1	1	38564	19125	19439	98
*Balla Para	1	229	229	0	0	1079	545	534	102
*Baltail	1	367	367	0	0	1558	771	787	98
*Bardhangachha	1	941	940	0	1	4146	2061	2085	99
Bardhangachha	1	590	589	0	1	2552	1245	1307	95
Char Bardhangachha	1	351	351	0	0	1594	816	778	105
*Chandipur	1	165	165	0	0	720	339	381	89
*Dahakola	1	776	776	0	0	3312	1682	1630	103
*Dakshin Mohanpur	1	1266	1265	1	0	5477	2757	2720	101
Lahiri Mohanpur	1	298	298	0	0	1353	692	661	105
Ag Mohanpur	1	87	87	0	0	398	215	183	117

Table C-02: Distribution of household, population by sex, residence and community

Administrative Unit *Residence* Community	RMO	Households				Population			Sex Ratio
		Total	General	Institutional	Others	Both Sex	Male	Female	
1	2	3	4	5	6	7	8	9	10
Mohanpur Bazar	1	266	266	0	0	1116	562	554	101
Char Mohanpur	1	615	614	1	0	2610	1288	1322	97
*Elongjani	1	1422	1422	0	0	6360	3137	3223	97
Satbila	1	303	303	0	0	1395	697	698	100
Datta Para	1	256	256	0	0	1179	594	585	102
Chak Para	1	224	224	0	0	1063	524	539	97
Atiar Para	1	295	295	0	0	1327	654	673	97
Gonaiganti	1	237	237	0	0	1008	483	525	92
Kaimkona	1	107	107	0	0	388	185	203	91
*Hajipur	1	17	17	0	0	74	36	38	95
*Kaibartaganti	1	350	350	0	0	1605	805	800	101
*Kaliakair	1	701	701	0	0	3256	1618	1638	99
*Konabari	1	175	175	0	0	832	410	422	97
Konabari	1	106	106	0	0	540	263	277	95
Daimurchi	1	69	69	0	0	292	147	145	101
*Nada	1	434	434	0	0	1879	910	969	94
*Par Elongjani	1	138	138	0	0	621	294	327	90
*Paschim Bamangaon	1	301	301	0	0	1183	568	615	92
Bamangaon	1	156	156	0	0	648	318	330	96
Balaiganti	1	68	68	0	0	229	101	128	79
Anchalganti	1	77	77	0	0	306	149	157	95
*Paschim Bankirat	1	454	454	0	0	2005	1019	986	103
*Purba Bankirat	1	222	222	0	0	1035	524	511	103
*Swalpa Mamudpur	1	259	259	0	0	1241	595	646	92
*Suja	1	513	513	0	0	2181	1054	1127	94
Pancha Krushi Union Total		9487	9483	1	3	43168	21249	21919	97
*Bannakandi	1	1092	1092	0	0	4944	2441	2503	98
Bannakandi	1	655	655	0	0	2908	1444	1464	99
Pechar Para	1	207	207	0	0	939	455	484	94
Char Pechar Para	1	230	230	0	0	1097	542	555	98
*Betbari	1	423	422	0	1	1944	945	999	95
*Damdama	1	717	717	0	0	3273	1587	1686	94
Damdama	1	448	448	0	0	2043	1021	1022	100
Char Damdama	1	269	269	0	0	1230	566	664	85
*Kaliganj Tentulia	1	564	563	0	1	2451	1167	1284	91
Kaliganj	1	366	365	0	1	1571	764	807	95
Char Kaliganj	1	198	198	0	0	880	403	477	84
*Kouch Betkandi	1	1294	1293	1	0	6061	3018	3043	99
Betkandi	1	925	924	1	0	4336	2167	2169	100
Manirpur	1	140	140	0	0	626	297	329	90
Banbaria	1	229	229	0	0	1099	554	545	102
*Matikora	1	1560	1560	0	0	7210	3508	3702	95
Matikora	1	673	673	0	0	3184	1541	1643	94

Table C-02: Distribution of household, population by sex, residence and community

Administrative Unit *Residence* Community	RMO	Households				Population			Sex Ratio
		Total	General	Institutional	Others	Both Sex	Male	Female	
1	2	3	4	5	6	7	8	9	10
Kamar Para	1	23	23	0	0	127	70	57	123
Shahjahanpur	1	466	466	0	0	2082	1013	1069	95
Bara Lakshmipur	1	281	281	0	0	1286	635	651	98
Chhota Lakshmipur	1	117	117	0	0	531	249	282	88
*Pancha Krushi	1	729	729	0	0	3293	1574	1719	92
Pancha Krushi	1	210	210	0	0	842	404	438	92
Pathar Para	1	161	161	0	0	748	352	396	89
Kazi Para	1	358	358	0	0	1703	818	885	92
*Purba Bhadrakola	1	415	415	0	0	1690	856	834	103
*Purba Krishnapur	1	65	65	0	0	297	152	145	105
*Purba Satbaria	1	741	741	0	0	3427	1729	1698	102
Satbaria	1	292	292	0	0	1360	681	679	100
Char Satbaria	1	449	449	0	0	2067	1048	1019	103
*Raghab Baria	1	740	740	0	0	3362	1629	1733	94
Raghab Baria	1	397	397	0	0	1834	876	958	91
Bhuiyan Para	1	99	99	0	0	446	227	219	104
Sadai	1	244	244	0	0	1082	526	556	95
*Ramkantapur	1	714	713	0	1	3239	1629	1610	101
*Saokola	1	433	433	0	0	1977	1014	963	105
Purnimaganti Union Total		11853	11835	2	16	48551	24394	24157	101
*Baman Ghiwala	1	286	286	0	0	1129	582	547	106
*Charuimuri	1	446	446	0	0	1857	954	903	106
*Chhaybaria	1	272	272	0	0	1170	579	591	98
*Dadpur	1	221	221	0	0	948	486	462	105
*Faridpur	1	250	250	0	0	975	494	481	103
Faridpur	1	150	150	0	0	555	281	274	103
Hat Akannapur	1	100	100	0	0	420	213	207	103
*Ghiala	1	585	585	0	0	2387	1176	1211	97
*Goaljani	1	398	397	0	1	1823	908	915	99
*Gopalpur	1	162	162	0	0	572	301	271	111
*Horpara	1	196	196	0	0	911	473	438	108
*Jangal Khamar	1	279	279	0	0	1243	604	639	95
*Kamalkandi	1	81	81	0	0	387	191	196	97
*Khamar Para	1	611	611	0	0	2728	1358	1370	99
Khamar Para	1	179	179	0	0	794	400	394	102
Harishpur	1	201	201	0	0	883	429	454	94
Ratandia	1	231	231	0	0	1051	529	522	101
*Khosalpur	1	623	623	0	0	2071	1048	1023	102
Khosalpur	1	301	301	0	0	1053	535	518	103
Konaganti	1	244	244	0	0	751	382	369	104
Chak Rahim	1	78	78	0	0	267	131	136	96
*Kolasingbari	1	217	217	0	0	796	384	412	93
*Mirzapur Bhengri	1	949	935	0	14	3626	1816	1810	100

Table C-02: Distribution of household, population by sex, residence and community

Administrative Unit *Residence* Community	RMO	Households				Population			Sex Ratio
		Total	General	Institutional	Others	Both Sex	Male	Female	
1	2	3	4	5	6	7	8	9	10
*Madhupur	1	394	394	0	0	1467	735	732	100
*Nagar Koyra	1	616	615	0	1	2840	1440	1400	103
Nagar Koyra	1	138	138	0	0	608	301	307	98
Char Para	1	399	398	0	1	1919	987	932	106
Krishnapur	1	79	79	0	0	313	152	161	94
*Parkul	1	852	852	0	0	3181	1601	1580	101
Parkul	1	386	386	0	0	1411	692	719	96
Daha Para	1	379	379	0	0	1460	745	715	104
Sreerampur	1	87	87	0	0	310	164	146	112
*Paschim Krishnapur	1	209	209	0	0	848	422	426	99
*Phalia	1	509	509	0	0	2098	1039	1059	98
*Pukurpar	1	272	272	0	0	1141	611	530	115
*Purba Ramkrishnapur	1	282	282	0	0	1238	619	619	100
*Purnimaganti	1	784	783	1	0	3455	1716	1739	99
Purnimaganti	1	205	204	1	0	898	430	468	92
Hat Delua	1	359	359	0	0	1537	756	781	97
Betuakani	1	220	220	0	0	1020	530	490	108
*Putia	1	416	415	1	0	1919	955	964	99
*Rakhalgachha	1	415	415	0	0	1508	754	754	100
Rakhalgachha	1	209	209	0	0	754	370	384	96
Manikdaha	1	206	206	0	0	754	384	370	104
*Rashi Para	1	102	102	0	0	403	193	210	92
*Saratala	1	455	455	0	0	2019	1025	994	103
*Senganti	1	661	661	0	0	2454	1255	1199	105
Senganti	1	266	266	0	0	987	492	495	99
Araniarkandi	1	70	70	0	0	257	130	127	102
Bhagalgachhi	1	240	240	0	0	896	469	427	110
Jamalpur	1	85	85	0	0	314	164	150	109
*Uttar Betua	1	310	310	0	0	1357	675	682	99
Ramkrishnapur Union Total		7353	7347	1	5	30965	15479	15486	100
*Agarpur	1	462	458	1	3	1968	996	972	102
*Alidaha	1	716	716	0	0	2992	1524	1468	104
*Bade Kusa	1	162	162	0	0	715	372	343	108
*Bhatta Majhira	1	207	207	0	0	931	463	468	99
*Bhengri	1	407	407	0	0	1759	875	884	99
Bhengri	1	348	348	0	0	1490	736	754	98
Chak Baru	1	59	59	0	0	269	139	130	107
*Chaitrahati	1	277	276	0	1	1189	599	590	102
Chaitrahati	1	225	224	0	1	984	491	493	100
Chak Chaitrahati	1	52	52	0	0	205	108	97	111
*Dakshin Pustigachha	1	340	339	0	1	1473	757	716	106
*Harinchhara	1	391	391	0	0	1669	834	835	100
Harinchhara	1	241	241	0	0	1029	509	520	98

RMO: 1 = Rural, 2 = Urban and 3 = Other Urban

Table C-02: Distribution of household, population by sex, residence and community

Administrative Unit *Residence* Community	RMO	Households				Population			Sex Ratio
		Total	General	Institutional	Others	Both Sex	Male	Female	
1	2	3	4	5	6	7	8	9	10
Char Harinchhara	1	150	150	0	0	640	325	315	103
*Jalsuka	1	452	452	0	0	1945	966	979	99
Jalsuka	1	201	201	0	0	872	427	445	96
Pathan Para	1	185	185	0	0	761	388	373	104
Unukha	1	66	66	0	0	312	151	161	94
*Kaimajira	1	265	265	0	0	1120	541	579	93
*Kalikapur	1	145	145	0	0	630	318	312	102
*Khekshwar	1	387	387	0	0	1643	851	792	107
Khekshwar	1	186	186	0	0	731	379	352	108
Chak Sadi	1	55	55	0	0	250	153	97	158
Uttar Kalikpur	1	120	120	0	0	556	266	290	92
Mamrail	1	26	26	0	0	106	53	53	100
*Khurda Shimulia	1	207	207	0	0	836	416	420	99
*Kumar Gailjani	1	251	251	0	0	1010	514	496	104
*Mamudpur	1	417	417	0	0	1689	815	874	93
Bali Simla	1	88	88	0	0	385	197	188	105
Mamudpur	1	329	329	0	0	1304	618	686	90
*Nalua Dighi	1	274	274	0	0	1198	573	625	92
Nalua Dighi	1	60	60	0	0	270	130	140	93
Chak Nihal	1	214	214	0	0	928	443	485	91
*Nanda Kusa	1	347	347	0	0	1347	672	675	100
Nanda Kusa	1	235	235	0	0	935	463	472	98
Serendajpur	1	112	112	0	0	412	209	203	103
*Pachan	1	306	306	0	0	1383	702	681	103
*Paschim Ramkrishnapur	1	446	446	0	0	1790	874	916	95
*Rahimabad	1	298	298	0	0	1240	613	627	98
*Rauhadaha	1	269	269	0	0	1131	553	578	96
*Sali	1	327	327	0	0	1307	651	656	99
Salanga Union Total		9646	9641	2	3	39285	19271	20014	96
*Angaru	1	837	836	0	1	3606	1739	1867	93
*Banbaria	1	920	918	1	1	3935	1977	1958	101
*Bera	1	454	454	0	0	1753	867	886	98
Char Bera	1	231	231	0	0	951	469	482	97
Puran Bera	1	223	223	0	0	802	398	404	99
*Chaubila	1	1909	1909	0	0	8056	3888	4168	93
Uttarpara	1	366	366	0	0	1527	709	818	87
Kashari Para	1	504	504	0	0	2014	983	1031	95
Chak Para	1	193	193	0	0	762	347	415	84
Chak Chaubila Uttarpara	1	435	435	0	0	1929	916	1013	90
Chak Chaubila Dakshinpara	1	411	411	0	0	1824	933	891	105
*Dakshinpara Bharmohini	1	441	441	0	0	1586	780	806	97
*Goja	1	985	984	1	0	3729	1846	1883	98
Bara Goja	1	567	567	0	0	2246	1086	1160	94

Table C-02: Distribution of household, population by sex, residence and community

Administrative Unit *Residence* Community	RMO	Households				Population			Sex Ratio
		Total	General	Institutional	Others	Both Sex	Male	Female	
1	2	3	4	5	6	7	8	9	10
Char Goja	1	207	206	1	0	717	383	334	115
Diar Para	1	110	110	0	0	452	229	223	103
Chhota Goja	1	101	101	0	0	314	148	166	89
*Jagjibanpur	1	639	639	0	0	2555	1275	1280	100
Jagjibanpur	1	438	438	0	0	1768	872	896	97
Raninagar	1	201	201	0	0	787	403	384	105
*Naimuri	1	836	836	0	0	3475	1698	1777	96
*Ruapara	1	224	224	0	0	801	371	430	86
*Sahariarpur	1	404	404	0	0	1539	751	788	95
*Salanga	1	670	669	0	1	2953	1459	1494	98
Bawlatala	1	120	120	0	0	554	269	285	94
Kaukandi	1	41	41	0	0	153	76	77	99
Natun Para	1	196	195	0	1	888	426	462	92
Kismat Salanga	1	173	173	0	0	703	345	358	96
Kuthi Para	1	140	140	0	0	655	343	312	110
*Sarip Salanga	1	253	253	0	0	1024	501	523	96
*Sat Tikri	1	234	234	0	0	1051	547	504	109
*Singa	1	104	104	0	0	431	207	224	92
*Telkupi	1	538	538	0	0	1982	956	1026	93
*Uttar Pustigachha	1	198	198	0	0	809	409	400	102
Salap Union Total		6698	6694	1	3	31123	15455	15668	99
*Bamail	1	208	208	0	0	842	437	405	108
*Bhabki	1	131	131	0	0	605	293	312	94
*Gobindapur	1	484	484	0	0	2229	1085	1144	95
*Haribhanga	1	418	417	1	0	1946	1018	928	110
Haribhanga	1	146	146	0	0	655	341	314	109
Gopinathpur	1	192	191	1	0	974	513	461	111
Mohanpur	1	80	80	0	0	317	164	153	107
*Jolahati	1	310	308	0	2	1449	746	703	106
Habibganj	1	91	91	0	0	446	235	211	111
Jolahati	1	219	217	0	2	1003	511	492	104
*Kansona	1	621	621	0	0	2787	1333	1454	92
Kansona Goah Para	1	37	37	0	0	184	92	92	100
Kansona	1	133	133	0	0	607	284	323	88
Kashinatpur	1	202	202	0	0	890	417	473	88
Shak Para	1	119	119	0	0	527	248	279	89
Sonkerhat	1	30	30	0	0	134	75	59	127
Char Para	1	100	100	0	0	445	217	228	95
*Konabari Madhu	1	116	116	0	0	627	327	300	109
*Nalsonda	1	1148	1148	0	0	5590	2759	2831	97
Nalsonda	1	656	656	0	0	3247	1575	1672	94
Rajapur	1	266	266	0	0	1222	608	614	99
Decree Char	1	46	46	0	0	261	144	117	123

Table C-02: Distribution of household, population by sex, residence and community

Administrative Unit *Residence* Community	RMO	Households				Population			Sex Ratio
		Total	General	Institutional	Others	Both Sex	Male	Female	
1	2	3	4	5	6	7	8	9	10
Char Deceechar	1	180	180	0	0	860	432	428	101
*Naokair	1	507	507	0	0	2569	1267	1302	97
*Purba Lakshmikola	1	195	195	0	0	867	435	432	101
Purba Lakshimkola	1	102	102	0	0	484	227	257	88
Charlakshimkola	1	93	93	0	0	383	208	175	119
*Ramganti	1	284	283	0	1	1327	632	695	91
Ramganti	1	92	92	0	0	401	187	214	87
Atbaki	1	93	93	0	0	446	220	226	97
Kalipur	1	99	98	0	1	480	225	255	88
*Ramnagar	1	353	353	0	0	1636	808	828	98
Ramnagar	1	94	94	0	0	420	204	216	94
Pechtak	1	98	98	0	0	490	256	234	109
Bostanpur	1	161	161	0	0	726	348	378	92
*Salap	1	527	527	0	0	2366	1171	1195	98
Salap Char Para	1	102	102	0	0	473	241	232	104
Salpa	1	425	425	0	0	1893	930	963	97
*Santala	1	541	541	0	0	2385	1193	1192	100
Santala	1	360	360	0	0	1531	750	781	96
Natun Para Santala	1	181	181	0	0	854	443	411	108
*Sreebari	1	290	290	0	0	1339	683	656	104
*Tarabaria	1	565	565	0	0	2559	1268	1291	98
Tarabaria	1	118	118	0	0	601	306	295	104
Bara Jumol	1	107	107	0	0	446	204	242	84
Char Tarabaria	1	340	340	0	0	1512	758	754	101
Udhunia Union Total		6618	6616	1	1	29159	14276	14883	96
*Ag Dighalgram	1	235	235	0	0	1483	703	780	90
*Babuldaha	1	490	490	0	0	2349	1150	1199	96
*Bagura	1	112	112	0	0	441	217	224	97
*Belai	1	104	104	0	0	387	181	206	88
*Betkandi	1	333	333	0	0	1385	682	703	97
*Bhayra	1	173	173	0	0	739	372	367	101
*Chandalganti	1	146	146	0	0	624	304	320	95
*Chayra	1	381	381	0	0	1618	801	817	98
*Datta Kharua	1	270	270	0	0	1183	614	569	108
*Dighalgaon	1	317	317	0	0	1444	673	771	87
*Udhunia	1	791	791	0	0	3274	1576	1698	93
*Fazilnagar	1	391	391	0	0	1737	871	866	101
*Gajail	1	379	378	0	1	1665	803	862	93
*Gareshwar	1	453	453	0	0	1923	963	960	100
Gareshwar	1	110	110	0	0	479	243	236	103
Teli Para	1	343	343	0	0	1444	720	724	99
*Gholharia	1	15	15	0	0	73	39	34	115
*Kamal Marich	1	675	674	1	0	2916	1450	1466	99

Table C-02: Distribution of household, population by sex, residence and community

Administrative Unit *Residence* Community	RMO	Households				Population			Sex Ratio
		Total	General	Institutional	Others	Both Sex	Male	Female	
1	2	3	4	5	6	7	8	9	10
Kamal Marich	1	232	231	1	0	1127	591	536	110
Chak Kamal Marich	1	115	115	0	0	461	222	239	93
Suberda Marich	1	328	328	0	0	1328	637	691	92
*Khanpur	1	106	106	0	0	428	217	211	103
*Khurda Bankirhat	1	116	116	0	0	497	230	267	86
*Khurda Gajail	1	263	263	0	0	1165	533	632	84
*Paschim Maheshpur	1	254	254	0	0	1129	600	529	113
*Panch Dighalgaon	1	103	103	0	0	441	203	238	85
*Pang Khurua	1	381	381	0	0	1591	782	809	97
*Tebaria	1	130	130	0	0	667	312	355	88
Ullah Para Union Total		5308	5297	7	4	23911	12088	11823	102
*Bakhua	1	1476	1468	4	4	6559	3392	3167	107
*Chala	1	424	424	0	0	1878	955	923	103
*Khalia Para	1	568	568	0	0	2732	1368	1364	100
*Maguradanga	1	426	426	0	0	1868	923	945	98
*Mandaljani	1	512	512	0	0	2358	1167	1191	98
Mandaljani	1	74	74	0	0	361	175	186	94
Bajrapur	1	222	222	0	0	1044	535	509	105
Dari Para	1	216	216	0	0	953	457	496	92
*Nagrouha	1	471	471	0	0	2147	1084	1063	102
*Par Tentulia	1	430	430	0	0	1839	918	921	100
Par Tentulia	1	287	287	0	0	1205	594	611	97
Bhellabasree	1	143	143	0	0	634	324	310	105
*Paschim Bhadrakola	1	472	471	1	0	2153	1032	1121	92
*Pangrauha	1	128	128	0	0	544	283	261	108
*Ratan Kawak	1	401	399	2	0	1833	966	867	111
Ratan Kawak	1	178	178	0	0	807	400	407	98
Chandpur	1	223	221	2	0	1026	566	460	123

Table C-03: Percentage distribution of general household by size, residence and community

Administrative Unit *Residence* Community	RMO	General Households	Percentage of Households Comprising								Average Size of Household
			1 person	2 persons	3 persons	4 persons	5 persons	6 persons	7 persons	8+ persons	
1	2	3	4	5	6	7	8	9	10	11	12
Sirajganj Zila Total		713064	3.0	10.9	20.6	26.0	18.8	10.2	5.0	5.5	4.3
Sirajganj Zila	1	614825	3.0	11.0	20.5	26.0	18.9	10.2	5.0	5.4	4.3
Sirajganj Zila	2	83443	3.0	9.8	20.4	26.7	18.5	10.1	5.0	6.4	4.4
Sirajganj Zila	3	14796	4.1	14.7	22.9	25.4	16.8	8.1	3.9	4.1	4.0
Belkuchi Upazila Total		74196	1.9	8.4	17.3	23.8	20.2	12.9	7.0	8.4	4.7
Belkuchi Upazila	1	58083	1.8	8.2	17.1	23.6	20.3	13.1	7.3	8.6	4.7
Belkuchi Upazila	2	16113	2.5	9.2	18.1	24.6	19.7	12.1	6.1	7.7	4.6
Belkuchi Paurashava	2	16113	2.5	9.2	18.1	24.6	19.7	12.1	6.1	7.7	4.6
Ward No-01 Total		1759	2.3	8.5	17.7	25.3	20.9	11.5	6.5	7.3	4.6
*Boyrabari	2	378	1.9	8.5	20.6	28.0	18.3	10.6	5.8	6.3	4.5
*Dakshin Subansara	2	804	2.1	9.8	18.5	26.5	19.5	11.6	5.8	6.1	4.5
*Subarnasara	2	577	2.9	6.6	14.6	21.8	24.6	12.1	7.8	9.5	4.9
Ward No-02 Total		3358	1.7	7.4	16.9	25.6	19.9	14.5	6.5	7.5	4.7
*Delua	2	1365	1.4	7.2	17.4	25.1	20.6	15.2	5.9	7.2	4.7
*Kidra Matia	2	1568	2.2	7.0	16.6	26.2	19.5	13.9	6.8	7.8	4.7
*Sohagpur	2	425	0.7	9.4	16.7	25.2	19.3	14.1	7.3	7.3	4.7
Ward No-03 Total		2568	2.1	10.8	18.3	24.3	19.1	12.2	6.2	7.0	4.5
*Chalabhad (Purba)	2	2568	2.1	10.8	18.3	24.3	19.1	12.2	6.2	7.0	4.5
Ward No-04 Total		1826	6.8	16.6	24.2	22.2	16.0	6.2	3.1	4.8	3.9
*Chalabhad (Paschim)	2	1107	6.7	14.2	25.4	22.9	15.7	6.1	3.2	5.9	4.0
*Jiduri	2	719	7.1	20.3	22.4	21.3	16.6	6.4	2.9	3.1	3.7
Ward No-05 Total		1320	2.2	8.7	16.3	25.4	21.6	11.9	5.5	8.4	4.7
*Garamasi	2	1320	2.2	8.7	16.3	25.4	21.6	11.9	5.5	8.4	4.7
Ward No-06 Total		1486	1.9	7.1	17.8	26.8	20.5	12.6	6.3	7.0	4.6
*Dakshin Chandanganti	2	1486	1.9	7.1	17.8	26.8	20.5	12.6	6.3	7.0	4.6
Ward No-07 Total		1363	1.9	6.9	18.6	23.5	18.0	11.8	7.3	12.0	5.0
*Mukundaganti	2	1363	1.9	6.9	18.6	23.5	18.0	11.8	7.3	12.0	5.0
Ward No-08 Total		911	1.1	7.8	14.7	23.7	23.2	13.6	7.4	8.6	4.9
*Shernagar	2	911	1.1	7.8	14.7	23.7	23.2	13.6	7.4	8.6	4.9
Ward No-09 Total		1522	2.6	7.8	16.7	23.6	20.1	13.6	7.0	8.6	4.8
*Kamar Para	2	1522	2.6	7.8	16.7	23.6	20.1	13.6	7.0	8.6	4.8
Bara Dhul Union Total		4798	1.3	14.7	26.5	23.9	16.2	9.6	4.8	3.1	4.0
*Balia Para	1	81	2.5	16.0	23.5	21.0	19.8	8.6	4.9	3.7	4.0
*Bangkhuri	1	83	0.0	16.9	18.1	26.5	16.9	12.0	6.0	3.6	4.2
*Bara Dhul	1	433	1.8	17.1	34.4	24.5	12.7	5.3	3.2	0.9	3.6
*Kol	1	80	0.0	6.3	23.8	30.0	21.3	8.8	5.0	5.0	4.4
*Bhangabari	1	80	1.3	20.0	23.8	17.5	15.0	13.8	3.8	5.0	4.1
*Bil Mahisha	1	396	3.8	14.1	23.2	24.2	14.9	11.4	5.1	3.3	4.0
*Binnabari	1	108	8.3	20.4	34.3	16.7	11.1	5.6	1.9	1.9	3.4
*Char Bell	1	1462	0.9	17.0	28.2	22.6	15.3	8.8	4.2	3.1	3.9
*Chhota Dhul	1	120	0.0	10.8	32.5	35.0	12.5	5.0	3.3	0.8	3.8
*Durlabhganti	1	80	0.0	28.8	17.5	23.8	16.3	6.3	5.0	2.5	3.8

Table C-03: Percentage distribution of general household by size, residence and community

Administrative Unit *Residence* Community	RMO	General Households	Percentage of Households Comprising								Average Size of Household
			1 person	2 persons	3 persons	4 persons	5 persons	6 persons	7 persons	8+ persons	
1	2	3	4	5	6	7	8	9	10	11	12
*Gachh Chapri	1	688	0.4	9.4	21.4	23.5	19.9	13.4	7.4	4.5	4.5
*Katanga	1	102	0.0	16.7	36.3	28.4	6.9	3.9	5.9	2.0	3.7
*Kirtikul Makarkul	1	120	0.8	11.7	35.8	24.2	19.2	4.2	2.5	1.7	3.8
*Khidir	1	23	0.0	17.4	30.4	34.8	8.7	4.3	0.0	4.3	3.7
*Khidra Chapri	1	712	1.1	12.2	21.3	23.0	19.5	12.6	5.8	4.4	4.3
*Naoda Alakdia	1	30	0.0	3.3	30.0	26.7	16.7	13.3	10.0	0.0	4.4
*Tarabaria	1	200	1.0	16.0	30.0	30.0	13.5	7.5	1.5	0.5	3.7
Belkuchi Union Total		2060	2.1	7.3	14.4	22.7	20.1	15.5	8.1	9.8	4.9
*Belkuchi	1	521	1.2	4.6	11.7	21.3	24.0	18.6	9.0	9.6	5.1
*Hat Bayra	1	119	2.5	6.7	16.0	17.6	25.2	12.6	10.1	9.2	4.8
*Chhota Beara Kharua	1	231	0.4	9.5	19.0	26.0	20.3	13.4	6.1	5.2	4.5
*Delua (Part)	1	752	3.5	9.2	15.7	24.9	18.6	13.8	5.9	8.5	4.6
Ranipura	1	247	4.9	15.8	15.0	27.5	16.2	12.6	3.6	4.5	4.1
Dariapur	1	90	2.2	8.9	17.8	23.3	17.8	14.4	5.6	10.0	4.9
Char Delua	1	363	3.0	5.0	14.6	23.7	21.8	14.3	7.4	10.2	4.9
Delua (Part)	1	52	1.9	7.7	23.1	23.1	9.6	15.4	5.8	13.5	4.7
*Mantala	1	110	0.9	5.5	16.4	18.2	14.5	20.0	9.1	15.5	5.3
*Mulkandi	1	327	1.8	6.7	11.3	21.1	17.4	15.3	11.9	14.4	5.2
Bhangabari Union Total		11061	1.5	7.5	16.9	24.0	21.8	12.8	6.9	8.6	4.8
*Adachaki	1	1047	1.2	10.1	18.5	25.6	19.6	11.1	6.4	7.4	4.5
*Biswasbari	1	309	1.0	8.4	21.0	21.7	18.8	14.9	8.7	5.5	4.6
*Buniaganti	1	950	1.7	6.1	16.0	24.1	20.6	12.4	8.1	10.9	4.9
Uttar Buniganti	1	434	3.0	9.7	20.3	25.1	19.1	9.7	6.2	6.9	4.5
Dakshin Buniganti	1	516	0.6	3.1	12.4	23.3	21.9	14.7	9.7	14.3	5.3
*Chandanganti	1	239	0.0	7.9	16.3	21.3	22.6	12.6	10.5	8.8	4.9
*Deluakandi	1	339	1.2	9.1	23.3	26.3	23.9	10.0	4.7	1.5	4.2
*Gabgachhi	1	951	1.3	8.1	13.8	25.8	22.0	13.4	7.5	8.3	4.8
Gabgachhi	1	526	1.5	7.6	13.1	24.3	23.4	12.5	8.7	8.7	4.9
Chandangati	1	425	0.9	8.7	14.6	27.5	20.2	14.4	5.9	7.8	4.7
*Joknala	1	1294	1.5	6.5	14.7	24.0	22.0	14.7	7.0	9.6	4.9
Joknala	1	318	1.9	8.5	16.0	21.7	19.2	14.5	6.6	11.6	4.9
Chak Nalua	1	120	3.3	5.0	16.7	32.5	15.8	16.7	4.2	5.8	4.5
Char Joknala	1	341	1.8	6.5	16.4	22.9	22.6	13.2	7.9	8.8	4.8
Bhutia Para	1	99	2.0	4.0	11.1	28.3	24.2	13.1	8.1	9.1	4.9
Saldair	1	416	0.5	6.0	12.5	23.1	25.0	15.9	7.2	9.9	5.0
*Konabari Pathar	1	199	1.5	6.0	12.6	27.6	21.6	14.1	7.5	9.0	5.0
*Kidra Joknala	1	70	0.0	5.7	11.4	28.6	20.0	10.0	11.4	12.9	5.4
*Nishiboyra	1	467	2.1	9.4	18.0	24.6	20.8	10.5	6.6	7.9	4.7
*Selbarsa	1	378	2.9	10.3	18.5	23.0	20.9	13.2	4.8	6.3	4.5
*Sener Bhangabari	1	518	1.9	9.8	18.5	23.0	22.4	10.4	7.5	6.4	4.5
*Shyamganti	1	452	0.2	4.0	12.4	16.4	22.3	18.8	9.3	16.6	5.5
*Sonamukhi	1	170	4.7	5.3	15.3	25.3	28.2	9.4	2.9	8.8	4.7

RMO: 1 = Rural, 2 = Urban and 3 = Other Urban

Table C-03: Percentage distribution of general household by size, residence and community

Administrative Unit *Residence* Community	RMO	General Households	Percentage of Households Comprising								Average Size of Household
			1 person	2 persons	3 persons	4 persons	5 persons	6 persons	7 persons	8+ persons	
1	2	3	4	5	6	7	8	9	10	11	12
*Tamai	1	3678	1.4	7.0	17.7	24.0	22.4	12.8	6.4	8.5	4.8
Tamai	1	2337	1.2	5.8	16.5	25.6	22.6	13.1	5.9	9.3	4.8
Rayan Para	1	531	1.5	9.0	20.3	17.1	23.2	12.2	9.6	7.0	4.7
Kalia Para	1	397	2.0	9.1	22.4	24.4	20.7	11.1	4.5	5.8	4.4
Kuthi Para	1	413	1.7	9.0	16.5	23.5	21.8	13.3	6.3	8.0	4.7
Daulatpur Union Total		17997	2.0	7.3	16.2	23.1	20.3	13.7	7.7	9.7	4.9
*Ajogara	1	459	3.7	6.8	22.2	23.1	21.4	11.8	5.2	5.9	4.4
*Boyra	1	973	1.0	4.9	15.9	21.7	21.8	13.4	8.6	12.6	5.2
*Bhangabari	1	1126	2.8	7.1	14.7	22.3	19.0	14.4	9.1	10.7	5.0
Bhangabari	1	445	2.0	5.2	15.3	22.7	21.6	17.1	7.2	9.0	5.0
Barapur	1	681	3.2	8.4	14.4	22.0	17.3	12.6	10.3	11.7	4.9
*Daulatpur	1	3361	1.8	7.5	16.5	23.4	19.9	12.5	8.2	10.3	4.9
Daulatpur	1	2239	2.1	7.8	17.5	23.1	20.1	12.2	7.9	9.3	4.8
Panch Takthukni	1	1122	1.2	6.8	14.5	23.9	19.3	12.9	9.0	12.4	5.1
*Dhulgagrakhali	1	1165	2.2	7.3	14.0	22.2	21.7	15.2	7.1	10.2	4.9
*Gopalpur	1	2705	1.4	7.2	17.2	25.2	20.7	13.2	7.2	7.8	4.7
*Gumurkhi	1	3647	2.4	7.0	16.6	24.3	20.3	13.1	7.5	8.9	4.8
*Jamtail	1	1314	1.4	9.3	16.7	21.5	21.2	14.6	8.0	7.5	4.7
*Khidra Goprikhi	1	502	2.8	9.4	15.1	21.3	16.7	15.9	6.6	12.2	4.9
*Mamudpur	1	764	2.7	7.1	13.2	21.7	18.5	15.3	8.1	13.4	5.2
Mamudpur	1	578	2.4	7.1	13.1	22.7	15.7	16.8	8.5	13.7	5.2
Bilpara	1	8	25.0	25.0	0.0	12.5	25.0	0.0	0.0	12.5	4.8
Solakura	1	178	2.8	6.2	14.0	19.1	27.0	11.2	7.3	12.4	5.0
*Meghulla	1	455	2.4	6.2	17.8	18.0	20.9	16.7	7.3	10.8	5.0
*Saldair	1	147	2.0	2.7	13.6	26.5	15.6	13.6	5.4	20.4	5.5
*Tenyasia	1	1379	1.6	8.2	14.5	22.6	21.0	14.9	8.1	9.1	4.8
Dhukaria Bera Union Total		11910	1.7	7.7	15.4	23.2	20.7	13.9	7.9	9.5	4.9
*Bera	1	1505	1.6	8.4	15.1	23.3	22.3	14.6	7.3	7.4	4.7
Dhukaria Bera	1	1415	1.6	8.5	14.6	23.6	22.3	14.5	7.5	7.6	4.8
Bera Roypara	1	90	2.2	6.7	23.3	18.9	22.2	16.7	4.4	5.6	4.5
*Brahmangram	1	221	1.4	7.7	14.0	25.8	24.9	12.7	2.7	10.9	4.9
*Chand Metuani	1	230	0.4	5.2	15.2	25.2	18.3	15.2	7.8	12.6	5.2
*Char Ghughat	1	333	2.7	7.8	13.2	27.9	21.0	12.9	6.6	7.8	4.7
Char Ghughat	1	154	3.9	9.7	16.9	29.2	20.1	10.4	4.5	5.2	4.3
Balabari	1	179	1.7	6.1	10.1	26.8	21.8	15.1	8.4	10.1	5.0
*Dhukaria	1	1261	1.6	6.1	14.6	22.2	19.7	14.2	10.6	10.9	5.0
Dhukaria	1	994	1.6	6.2	15.0	22.6	18.8	13.6	10.5	11.7	5.0
Pirar Char	1	267	1.5	5.6	13.1	20.6	23.2	16.5	11.2	8.2	5.0
*Dhuldair	1	759	1.8	8.4	13.7	25.7	19.2	15.2	7.8	8.2	4.8
*Gaynakandi	1	553	0.4	7.6	18.4	21.3	20.6	13.6	9.4	8.7	4.9
*Ghughat	1	70	2.9	8.6	12.9	27.1	27.1	10.0	5.7	5.7	4.6
*Gopalpur	1	587	2.6	8.5	17.0	24.7	22.0	12.9	6.6	5.6	4.5

Table C-03: Percentage distribution of general household by size, residence and community

Administrative Unit *Residence* Community	RMO	General Households	Percentage of Households Comprising								Average Size of Household
			1 person	2 persons	3 persons	4 persons	5 persons	6 persons	7 persons	8+ persons	
1	2	3	4	5	6	7	8	9	10	11	12
Gopalpur	1	284	3.2	7.0	15.1	24.6	21.8	12.7	7.7	7.7	4.6
Char Gopalpur	1	303	2.0	9.9	18.8	24.8	22.1	13.2	5.6	3.6	4.4
*Kalagachhi	1	927	1.6	7.2	16.6	24.5	19.6	14.1	8.0	8.3	4.8
*Kalyanpur	1	493	0.8	4.3	11.2	19.3	21.5	16.4	7.1	19.5	5.6
*Khas Lakshmipur	1	477	2.7	8.6	17.0	23.3	20.1	13.4	6.1	8.8	4.6
*Lakshmipur	1	214	0.5	5.6	16.8	18.7	25.2	13.6	7.5	12.1	5.0
*Mabupur	1	443	1.4	7.0	14.7	22.8	21.9	11.7	10.2	10.4	5.0
*Metuani	1	1096	2.6	8.7	15.0	21.5	21.1	14.2	7.9	9.0	4.8
Char Metuani	1	405	1.7	9.4	14.1	22.7	18.8	14.1	7.4	11.9	4.9
Madhya Metuani	1	200	3.5	2.5	9.5	20.5	27.5	18.0	8.5	10.0	5.2
Talukdar Metuani	1	322	1.6	10.2	18.3	20.8	20.8	14.3	7.8	6.2	4.7
Metuani Jalua	1	82	6.1	14.6	23.2	24.4	17.1	3.7	9.8	1.2	3.9
Char Khashi	1	87	4.6	8.0	11.5	18.4	21.8	16.1	8.0	11.5	5.1
*Par Saguna	1	441	1.6	12.2	17.7	23.8	18.6	12.5	6.8	6.8	4.6
*Saguna	1	654	1.8	6.7	14.5	24.8	21.9	13.8	6.7	9.8	4.9
Saguna	1	570	2.1	6.1	15.1	24.4	21.2	14.9	6.1	10.0	4.9
Chhota Saguna	1	84	0.0	10.7	10.7	27.4	26.2	6.0	10.7	8.3	4.8
*Saratail	1	1322	1.7	8.1	15.4	23.4	19.9	13.2	8.5	9.9	4.9
Saratail	1	471	1.9	8.5	13.6	22.3	18.7	14.2	8.3	12.5	5.1
Khamar Ullah Para	1	851	1.5	7.9	16.5	24.0	20.6	12.6	8.6	8.5	4.8
*Sarba Tulsi	1	324	2.5	7.4	18.8	19.1	17.3	15.4	7.1	12.3	5.1
Rajapur Union Total		10257	1.9	8.3	17.1	24.5	20.2	12.7	7.1	8.2	4.7
*Aguria	1	994	0.8	7.4	17.4	27.0	19.6	12.2	7.7	7.8	4.7
Aguria	1	664	0.6	7.4	17.6	27.1	19.1	11.4	7.1	9.6	4.8
Harinathpur	1	330	1.2	7.6	17.0	26.7	20.6	13.6	9.1	4.2	4.6
*Ambaria	1	352	0.9	8.5	20.7	23.9	19.0	13.4	7.7	6.0	4.6
*Bagbhaora	1	160	3.8	11.9	18.8	28.1	23.1	6.9	4.4	3.1	4.1
*Baira Machhun	1	202	3.0	5.4	12.4	19.3	14.4	16.8	13.9	14.9	5.3
*Bamanbaria	1	427	2.8	7.0	17.1	26.7	22.5	11.9	4.0	8.0	4.6
Bamanbaria	1	70	1.4	8.6	20.0	27.1	20.0	14.3	0.0	8.6	4.5
Kadamtali	1	357	3.1	6.7	16.5	26.6	23.0	11.5	4.8	7.8	4.6
*Bara Berakharua	1	263	0.8	9.1	14.8	19.0	27.0	13.3	6.5	9.5	4.9
*Baugan	1	98	1.0	12.2	14.3	19.4	27.6	16.3	8.2	1.0	4.5
*Bhaturia	1	562	3.7	8.4	20.5	26.3	17.8	10.5	6.0	6.8	4.5
Bhaturia	1	483	4.1	8.5	20.7	25.9	18.2	11.0	5.4	6.2	4.4
Boyalgachhi	1	79	1.3	7.6	19.0	29.1	15.2	7.6	10.1	10.1	4.7
*Chandra Para	1	262	1.9	9.9	18.3	25.6	20.2	11.1	8.4	4.6	4.5
*Char Randhunibari	1	149	1.3	7.4	16.8	28.9	19.5	10.7	9.4	6.0	4.6
*Dattabari	1	25	8.0	12.0	16.0	20.0	16.0	16.0	4.0	8.0	4.4
*Dharma Chithalia	1	7	0.0	0.0	0.0	57.1	0.0	28.6	14.3	0.0	5.0
*Harinathpur	1	76	1.3	7.9	18.4	17.1	25.0	17.1	5.3	7.9	4.7
*Konabari	1	231	1.3	9.5	17.7	21.6	23.8	13.9	6.5	5.6	4.6

RMO: 1 = Rural, 2 = Urban and 3 = Other Urban

Table C-03: Percentage distribution of general household by size, residence and community

Administrative Unit *Residence* Community	RMO	General Households	Percentage of Households Comprising								Average Size of Household
			1 person	2 persons	3 persons	4 persons	5 persons	6 persons	7 persons	8+ persons	
1	2	3	4	5	6	7	8	9	10	11	12
*Madhya Khamar	1	394	3.6	14.2	19.5	26.1	20.8	9.9	2.8	3.0	4.1
*Majhail	1	1266	1.7	7.7	17.5	25.9	18.9	12.7	6.9	8.8	4.7
Purba Majhail	1	666	1.2	7.8	16.4	23.0	16.8	13.8	9.0	12.0	5.0
Paschim Majhail	1	600	2.2	7.7	18.7	29.2	21.2	11.5	4.5	5.2	4.5
*Makimpur	1	483	1.9	5.2	18.0	26.9	17.2	13.5	7.7	9.7	4.8
Makimpur	1	147	2.0	6.8	12.9	29.9	16.3	13.6	8.8	9.5	4.9
Chak Makimpur	1	336	1.8	4.5	20.2	25.6	17.6	13.4	7.1	9.8	4.8
*Math Para	1	11	9.1	0.0	54.5	9.1	27.3	0.0	0.0	0.0	3.5
*Nagganti	1	541	0.4	3.3	7.2	20.5	16.3	16.6	12.4	23.3	5.9
*Nakphata	1	3	0.0	0.0	0.0	0.0	0.0	0.0	66.7	33.3	7.3
*Rajapur	1	1777	1.9	9.4	16.8	24.6	22.2	12.0	6.2	6.8	4.6
Uttar Rajapur	1	565	0.5	6.4	15.2	26.0	23.7	11.5	6.7	9.9	4.9
Tangrakhali	1	120	0.8	10.8	16.7	24.2	22.5	15.0	6.7	3.3	4.5
Dakshin Rajapur	1	566	2.5	9.0	17.1	24.0	23.3	11.1	6.2	6.7	4.6
Samaspur	1	306	3.3	5.2	19.3	25.2	18.3	15.7	7.2	5.9	4.6
Boyal Gachhi	1	220	2.7	23.2	16.8	22.3	20.5	9.1	3.2	2.3	3.9
*Randhunibari	1	938	2.2	9.0	16.2	24.3	19.9	13.4	6.9	8.0	4.7
Purba Randhunibari	1	430	2.1	10.0	17.7	21.4	21.9	12.6	7.7	6.7	4.6
Paschim Randhunibari	1	508	2.4	8.1	15.0	26.8	18.3	14.2	6.3	9.1	4.8
*Sahapur	1	269	0.7	10.4	21.6	21.9	16.4	11.2	8.9	8.9	4.8
*Samaspur	1	767	3.0	7.6	18.1	22.3	22.6	13.6	6.6	6.3	4.6
Samaspur	1	407	3.9	8.6	18.4	18.9	23.1	11.8	6.6	8.6	4.7
Char Samaspur	1	360	1.9	6.4	17.8	26.1	21.9	15.6	6.7	3.6	4.5
Chauhali Upazila Total		39769	2.8	15.5	23.7	23.7	17.1	9.6	4.4	3.2	4.0
Chauhali Upazila	1	34313	2.6	15.0	23.6	23.6	17.3	9.9	4.7	3.2	4.0
Chauhali Upazila	3	5456	4.1	18.6	24.6	24.0	15.2	7.4	3.1	3.0	3.8
Bagutia Union Total		6278	3.5	14.3	24.7	23.3	17.1	9.5	4.7	2.8	4.0
*Bagutia	1	1181	5.5	13.5	23.3	23.6	15.6	9.8	5.5	3.1	4.0
*Binanai	1	868	4.1	12.8	25.6	24.2	16.6	9.1	5.3	2.3	4.0
*Char Nakalia	1	418	1.9	14.1	21.1	25.4	19.1	8.6	5.5	4.3	4.2
*Chaubaria	1	1216	2.6	16.9	30.4	20.4	14.3	9.0	4.0	2.2	3.8
*Hatail	1	712	3.1	15.0	20.6	25.3	17.4	11.0	4.5	3.1	4.1
*Rehai Pukuria	1	851	2.7	10.8	22.9	24.3	20.2	10.3	4.3	4.3	4.2
*Char Salimabad	1	1032	3.5	15.6	24.7	22.7	19.2	8.9	4.1	1.4	3.9
Gharjan Union Total		4760	2.8	18.3	22.7	22.3	17.7	9.6	3.9	2.8	3.9
*Baliakandi	1	239	4.2	19.2	22.2	24.7	15.9	4.6	5.4	3.8	3.8
*Barupakhia	1	30	0.0	3.3	23.3	30.0	13.3	13.3	13.3	3.3	4.7
*Bocharganti	1	28	0.0	57.1	10.7	10.7	7.1	7.1	3.6	3.6	3.3
*Char Dhitpur	1	294	4.8	25.2	25.2	21.8	12.6	5.8	2.4	2.4	3.5
*Char Janjira	1	540	1.9	18.7	29.6	27.4	15.4	4.4	1.9	0.7	3.6
*Dakshin Barangail	1	479	2.7	33.0	23.2	19.4	12.3	6.7	2.1	0.6	3.4
*Dakshin Teghari	1	120	0.8	19.2	21.7	17.5	17.5	16.7	5.8	0.8	4.1

Table C-03: Percentage distribution of general household by size, residence and community

Administrative Unit *Residence* Community	RMO	General Households	Percentage of Households Comprising								Average Size of Household
			1 person	2 persons	3 persons	4 persons	5 persons	6 persons	7 persons	8+ persons	
1	2	3	4	5	6	7	8	9	10	11	12
*Gharjan	1	765	3.1	19.5	18.8	19.9	19.7	10.5	4.1	4.4	4.1
*Karuazani	1	120	0.8	13.3	24.2	27.5	15.8	8.3	7.5	2.5	4.1
*Katarbari	1	30	0.0	6.7	20.0	16.7	23.3	16.7	6.7	10.0	4.8
*Khasdalai	1	210	3.8	8.6	17.1	21.9	22.9	15.2	5.2	5.2	4.5
*Koayrat	1	327	4.9	17.7	18.0	16.2	22.0	14.4	4.3	2.4	4.1
*Muradpur	1	818	3.4	15.5	22.9	20.7	18.3	10.0	5.0	4.2	4.1
*Phulhara	1	316	0.9	11.4	22.8	26.3	20.3	12.3	2.8	3.2	4.2
*Rehai Kaulia	1	324	0.9	10.2	26.5	28.4	19.4	10.2	3.4	0.9	4.0
*Uttar Barangail	1	120	0.8	10.0	21.7	25.0	20.0	16.7	3.3	2.5	4.3
Khas Kaulia Union Total		5007	4.3	20.2	24.8	23.3	14.7	7.4	2.9	2.4	3.7
Khas Kaulia Union	1	802	1.9	12.2	20.3	21.2	18.3	13.6	6.9	5.6	4.4
Khas Kaulia Union	3	4205	4.7	21.7	25.7	23.7	14.1	6.2	2.2	1.8	3.6
*Char Kurki	1	802	1.9	12.2	20.3	21.2	18.3	13.6	6.9	5.6	4.4
*Khas Kaulia	3	4205	4.7	21.7	25.7	23.7	14.1	6.2	2.2	1.8	3.6
Paschimpara	3	358	3.6	12.8	20.1	27.7	17.6	11.2	4.2	2.8	4.1
Uttarpara	3	1462	4.9	25.0	27.9	23.3	11.3	4.2	2.0	1.4	3.4
Madhya Jotpara	3	912	5.9	26.9	28.4	23.6	11.3	3.4	0.3	0.2	3.2
Paschim Jotpara	3	451	3.1	14.0	19.5	22.6	22.6	10.9	4.2	3.1	4.1
Dakshin Jotpara	3	197	2.5	10.7	18.3	23.4	20.8	15.2	2.5	6.6	4.5
Madhyapara	3	202	1.0	23.8	25.7	23.3	13.9	7.9	2.0	2.5	3.7
Dakshinpara	3	219	1.4	10.5	24.2	29.7	21.0	5.9	4.6	2.7	4.1
Purba Jotpara	3	404	9.2	25.5	27.5	20.0	10.6	4.7	1.7	0.7	3.2
Khas Pukuria Union Total		3908	3.4	11.8	19.0	24.4	19.3	12.1	5.5	4.5	4.3
*Banya	1	391	2.3	19.2	25.3	24.8	18.2	6.1	2.6	1.5	3.7
*Bir Masuka	1	94	3.2	6.4	13.8	25.5	29.8	18.1	2.1	1.1	4.4
*Char Kodalia	1	1186	4.8	13.1	20.4	27.0	19.5	9.5	3.3	2.4	4.0
Paschim Kodalia	1	546	2.9	10.6	20.5	25.6	22.0	11.2	4.0	3.1	4.2
Purba Kodalia	1	640	6.4	15.2	20.3	28.1	17.3	8.1	2.7	1.9	3.8
*Khas Deldarpur	1	203	1.0	8.9	16.3	26.6	14.8	19.2	3.4	9.9	4.8
*Khas Pukuria	1	1424	3.7	9.9	17.2	22.6	19.6	13.3	7.8	5.9	4.5
Uttarpara	1	583	2.2	10.8	18.2	25.2	21.3	10.6	6.3	5.3	4.4
Dakshinpara	1	841	4.8	9.3	16.5	20.8	18.4	15.1	8.8	6.3	4.6
*Metain	1	515	1.6	10.5	17.3	21.2	20.0	15.0	8.3	6.2	4.6
*Shakpal	1	95	2.1	12.6	21.1	30.5	12.6	12.6	3.2	5.3	4.2
Omarpur Union Total		9164	3.1	17.7	27.1	23.5	15.2	7.8	3.7	1.8	3.8
*Atia Salangi	1	291	1.7	16.8	21.0	23.0	16.5	11.7	6.5	2.7	4.1
*Bausa	1	573	8.6	20.8	28.3	19.7	13.1	8.2	1.2	0.2	3.4
*Bri-Dasuria	1	120	1.7	5.8	9.2	18.3	20.0	15.0	15.0	15.0	5.4
*Bunar Para Salangi	1	240	7.5	25.0	34.6	16.7	10.4	4.2	1.3	0.4	3.2
*Chandair	1	442	5.2	25.1	29.9	24.9	11.1	1.8	1.4	0.7	3.3
*Dattakandi	1	211	0.9	14.7	21.3	29.4	20.9	6.6	4.7	1.4	4.0
*Dhupghati	1	120	0.0	20.8	40.8	19.2	10.0	7.5	0.8	0.8	3.5

Table C-03: Percentage distribution of general household by size, residence and community

Administrative Unit *Residence* Community	RMO	General Households	Percentage of Households Comprising								Average Size of Household
			1 person	2 persons	3 persons	4 persons	5 persons	6 persons	7 persons	8+ persons	
1	2	3	4	5	6	7	8	9	10	11	12
*Hapania	1	287	4.2	16.4	22.0	23.7	18.1	10.1	4.9	0.7	3.9
*Isupsahi Salangi	1	326	2.5	18.1	32.8	27.3	9.5	5.5	2.5	1.8	3.6
*Kanthalia	1	576	2.1	21.4	35.1	23.6	9.4	6.3	1.7	0.5	3.5
*Maddhasimulia	1	803	1.4	13.6	22.5	25.7	18.4	11.1	4.7	2.6	4.1
*Minadiha	1	480	3.5	13.8	25.8	23.3	15.8	9.4	5.0	3.3	4.0
*Omarpur	1	1250	1.6	12.3	24.6	25.0	19.4	8.2	5.3	3.5	4.1
*Pathrail	1	2502	2.2	17.9	29.6	23.0	15.6	7.4	3.0	1.2	3.7
*Sailjana	1	943	5.4	23.0	22.3	23.1	13.3	7.6	4.1	1.2	3.6
Sadia Chandpur Union Total		6465	1.5	11.5	21.6	25.2	18.3	11.4	5.8	4.8	4.3
Sadia Chandpur Union	1	5214	1.4	12.3	21.7	25.3	18.1	11.3	5.7	4.2	4.3
Sadia Chandpur Union	3	1251	2.0	8.2	21.1	24.9	18.9	11.6	6.1	7.1	4.5
*Betil	1	496	0.8	9.7	21.0	23.6	24.4	9.7	6.5	4.4	4.4
*Bindaha	1	304	1.3	8.6	13.5	26.6	27.0	15.1	4.3	3.6	4.5
Bindaha	1	202	2.0	12.9	14.9	24.3	22.8	13.9	5.4	4.0	4.4
Sahajada Para	1	102	0.0	0.0	10.8	31.4	35.3	17.6	2.0	2.9	4.8
*Boalkandi	1	626	1.0	13.1	17.6	21.6	16.6	14.4	9.1	6.7	4.6
*Chandpur	1	522	0.2	19.0	23.4	23.9	16.1	10.9	3.6	2.9	4.0
Chandpur	1	522	0.2	19.0	23.4	23.9	16.1	10.9	3.6	2.9	4.0
*Dakshin Barbayla	1	202	4.0	18.3	21.3	17.3	17.3	10.4	7.9	3.5	4.1
*Dewantala	1	202	0.0	10.9	40.6	27.2	13.4	3.5	3.0	1.5	3.7
*Dhuliabari	1	103	1.9	21.4	18.4	30.1	11.7	10.7	4.9	1.0	3.9
*Elangiata	1	109	0.9	11.0	20.2	27.5	19.3	11.0	5.5	4.6	4.3
*Enayetpur	3	1251	2.0	8.2	21.1	24.9	18.9	11.6	6.1	7.1	4.5
*Mohespur	1	382	1.0	10.2	25.1	34.3	15.4	9.2	3.4	1.3	4.0
*Khamargaon	1	1256	1.8	10.1	18.9	28.0	17.2	11.7	6.1	6.1	4.5
*Machhgaon	1	105	0.0	9.5	22.9	23.8	20.0	15.2	4.8	3.8	4.4
*Mouhali	1	195	0.0	11.3	21.5	27.7	17.4	12.8	5.6	3.6	4.3
*Rasulpur	1	101	2.0	19.8	20.8	17.8	19.8	11.9	5.9	2.0	4.0
*Rehai Mousa	1	55	5.5	7.3	9.1	20.0	29.1	18.2	7.3	3.6	4.7
*Sadia	1	112	8.9	8.9	20.5	12.5	19.6	9.8	12.5	7.1	4.4
*Sahapur	1	100	0.0	4.0	26.0	31.0	25.0	10.0	4.0	0.0	4.2
*Sankarhati	1	98	0.0	16.3	17.3	26.5	15.3	11.2	6.1	7.1	4.4
*Ullah Para	1	75	1.3	5.3	49.3	22.7	8.0	9.3	4.0	0.0	3.7
*Urapara	1	171	1.8	21.1	35.7	17.5	14.0	7.6	1.8	0.6	3.5
Sthal Union Total		4187	1.0	13.3	22.8	23.7	19.0	11.1	5.1	4.1	4.2
*Bairabari	1	105	0.0	9.5	30.5	33.3	15.2	9.5	1.0	1.0	3.9
*Baishbari	1	101	0.0	7.9	26.7	29.7	15.8	10.9	5.0	4.0	4.3
*Chaluhara	1	350	0.0	12.6	23.7	21.7	19.1	14.0	5.1	3.7	4.3
*Chauhali	1	218	0.0	10.6	17.4	21.6	27.1	10.1	6.9	6.4	4.6
*Chhota Chauhali	1	117	0.0	11.1	15.4	25.6	23.9	15.4	4.3	4.3	4.5
*Ekrampur	1	49	0.0	24.5	42.9	14.3	10.2	6.1	2.0	0.0	3.4
*Gopinathpur	1	239	0.4	10.9	25.1	25.5	19.7	10.5	5.0	2.9	4.2

RMO: 1 = Rural, 2 = Urban and 3 = Other Urban

Table C-03: Percentage distribution of general household by size, residence and community

Administrative Unit *Residence* Community	RMO	General Households	Percentage of Households Comprising								Average Size of Household
			1 person	2 persons	3 persons	4 persons	5 persons	6 persons	7 persons	8+ persons	
1	2	3	4	5	6	7	8	9	10	11	12
*Khas Dash Sika	1	119	0.0	2.5	4.2	47.9	18.5	11.8	7.6	7.6	4.9
*Khas Mandalbhog	1	128	0.8	18.0	25.0	26.6	16.4	9.4	2.3	1.6	3.9
*Khas Phalsatia	1	108	4.6	22.2	36.1	16.7	12.0	6.5	0.9	0.9	3.4
*Kochgram	1	335	0.0	10.7	26.3	22.7	20.6	11.9	5.1	2.7	4.2
*Kuragachha	1	151	0.0	9.3	15.2	23.2	15.9	15.9	13.9	6.6	4.8
*Langalmura	1	332	0.3	16.9	32.5	27.4	13.9	6.0	2.1	0.9	3.7
*Misriganti	1	240	4.2	16.3	12.9	18.3	22.9	15.4	5.8	4.2	4.3
*Rehai Mandalbhog	1	143	2.1	21.0	20.3	23.8	18.2	8.4	0.7	5.6	4.0
*Santosha	1	18	0.0	0.0	44.4	38.9	11.1	5.6	0.0	0.0	3.8
*Sekh Chandra Para	1	36	0.0	25.0	19.4	22.2	19.4	5.6	5.6	2.8	3.9
*Sthal	1	97	0.0	17.5	19.6	27.8	18.6	13.4	3.1	0.0	4.0
*Sthal Char	1	534	3.6	17.2	22.5	20.6	19.7	9.2	4.9	2.4	3.9
*Sthal Naohata	1	581	0.0	9.3	24.6	23.2	20.0	11.7	5.3	5.9	4.4
*Uttar Hatibari	1	53	3.8	32.1	20.8	9.4	13.2	9.4	11.3	0.0	3.7
*Uttar Teghari	1	133	0.0	4.5	8.3	19.5	18.8	17.3	10.5	21.1	5.8
Kamarkhanda Upazila Total		31920	3.6	10.7	19.6	25.3	19.5	10.6	5.3	5.4	4.3
Kamarkhanda Upazila	1	29562	3.5	10.5	19.5	25.2	19.7	10.8	5.4	5.4	4.3
Kamarkhanda Upazila	3	2358	4.9	12.4	21.5	25.5	17.6	8.3	4.1	5.7	4.2
Bhadraghat Union Total		6982	3.5	11.5	20.4	26.2	19.2	9.9	4.5	5.0	4.2
*Baniaganti	1	239	7.1	13.4	22.6	28.0	17.2	5.4	2.9	3.3	3.8
*Beara Nandina	1	809	4.4	11.1	19.9	26.6	18.7	10.0	5.2	4.1	4.2
Beara	1	355	4.5	12.1	19.2	28.5	17.2	9.6	5.9	3.1	4.1
Nandina	1	454	4.4	10.4	20.5	25.1	19.8	10.4	4.6	4.8	4.2
*Bhadraghat	1	2028	2.2	9.8	21.2	26.6	19.4	10.0	3.9	6.9	4.4
Bhadraghat Bazar	1	892	1.7	8.1	20.6	25.3	20.6	10.3	3.9	9.4	4.6
Naya Para	1	104	4.8	11.5	26.9	26.9	21.2	7.7	0.0	1.0	3.8
Kachari Para	1	119	0.8	5.0	18.5	35.3	20.2	10.1	2.5	7.6	4.5
Kuthir Char	1	521	1.7	11.9	20.3	27.6	17.3	9.8	4.4	6.9	4.4
Sathibari	1	87	1.1	11.5	20.7	20.7	24.1	14.9	6.9	0.0	4.3
Nayani Para	1	14	0.0	0.0	7.1	42.9	35.7	0.0	7.1	7.1	4.8
Bir Bhadraghat	1	113	1.8	9.7	22.1	26.5	17.7	8.8	7.1	6.2	4.4
Moghai	1	178	6.2	14.6	25.8	25.8	15.7	9.0	1.7	1.1	3.7
*Chairganti	1	183	1.6	12.6	15.8	33.3	20.8	9.3	3.8	2.7	4.2
*Chhota Dhopakandi	1	120	1.7	10.0	17.5	22.5	22.5	14.2	5.8	5.8	4.5
*Chouduar	1	194	6.7	11.3	21.1	26.3	12.4	10.3	7.2	4.6	4.1
*Dhamkul Jangaliaganti	1	338	1.2	11.5	23.1	24.3	17.8	11.2	7.1	3.8	4.3
Dhamkul	1	312	1.0	11.5	23.7	23.4	17.9	11.2	7.7	3.5	4.3
Jangaliaganti	1	26	3.8	11.5	15.4	34.6	15.4	11.5	0.0	7.7	4.2
*Dogachhi	1	580	2.9	10.2	16.6	25.9	21.6	12.6	4.8	5.5	4.4
Char Dogachhi	1	377	3.7	8.5	15.9	26.0	20.2	13.5	5.6	6.6	4.5
Puran Dogachhi	1	203	1.5	13.3	17.7	25.6	24.1	10.8	3.4	3.4	4.2
*Garabari	1	334	6.3	18.6	19.5	25.7	19.8	6.3	1.2	2.7	3.7

RMO: 1 = Rural, 2 = Urban and 3 = Other Urban

Table C-03: Percentage distribution of general household by size, residence and community

Administrative Unit *Residence* Community	RMO	General Households	Percentage of Households Comprising								Average Size of Household
			1 person	2 persons	3 persons	4 persons	5 persons	6 persons	7 persons	8+ persons	
1	2	3	4	5	6	7	8	9	10	11	12
Garabari	1	194	8.8	18.0	15.5	25.8	21.6	6.2	1.5	2.6	3.7
Char Garabari	1	140	2.9	19.3	25.0	25.7	17.1	6.4	0.7	2.9	3.7
*Jhati Belai	1	292	2.1	10.3	18.2	21.2	25.0	11.0	6.2	6.2	4.5
*Khudra Bhadraghat	1	134	7.5	16.4	25.4	26.9	15.7	3.0	1.5	3.7	3.7
*Madhya Bhadraghat	1	792	2.8	12.8	23.1	25.8	18.2	10.7	4.4	2.3	4.1
*Mug Belai	1	285	7.0	14.4	20.0	23.5	18.9	8.8	4.6	2.8	4.0
Mug Belai	1	99	12.1	14.1	25.3	15.2	21.2	6.1	4.0	2.0	3.6
Sarkar Para	1	186	4.3	14.5	17.2	28.0	17.7	10.2	4.8	3.2	4.1
*Saidganti	1	187	8.0	15.5	24.1	24.1	12.8	9.6	5.3	0.5	3.7
*Uday Krishnapur	1	467	2.6	9.2	16.1	28.7	20.8	9.0	5.1	8.6	4.6
Nurnagar	1	231	1.7	9.5	22.9	29.0	19.5	5.6	5.2	6.5	4.4
Char Nurnagar	1	236	3.4	8.9	9.3	28.4	22.0	12.3	5.1	10.6	4.8
Jamtail Union Total		9075	3.7	10.8	19.5	25.1	19.3	10.4	5.2	6.0	4.3
Jamtail Union	1	6717	3.3	10.3	18.8	24.9	19.8	11.2	5.6	6.1	4.4
Jamtail Union	3	2358	4.9	12.4	21.5	25.5	17.6	8.3	4.1	5.7	4.2
*Dahsika	1	642	2.0	10.7	20.2	26.5	17.8	10.3	7.5	5.0	4.4
Dahsika	1	414	2.2	11.4	21.0	27.8	17.4	11.1	7.2	1.9	4.2
Char Dahsika	1	228	1.8	9.6	18.9	24.1	18.4	8.8	7.9	10.5	4.7
*Dhopakandi	1	435	1.6	6.0	18.2	21.8	25.5	12.0	6.2	8.7	4.8
*Haluakandi	1	395	3.8	11.4	19.5	19.7	16.5	14.2	6.3	8.6	4.5
*Jamtail	3	1880	5.5	13.7	21.5	25.6	16.6	8.0	3.8	5.2	4.1
*Kamarkhanda	3	478	2.5	7.3	21.1	25.3	21.8	9.2	5.2	7.5	4.5
Kamarkhanda	3	359	2.2	7.8	22.8	25.1	21.7	8.6	3.9	7.8	4.5
Char Kamarkhanda	3	119	3.4	5.9	16.0	26.1	21.8	10.9	9.2	6.7	4.7
*Karnasuti	1	778	3.6	9.4	16.8	26.5	19.7	12.0	6.0	6.0	4.5
*Kora Udaypur	1	408	4.2	15.9	22.5	24.3	19.4	7.6	3.4	2.7	3.9
Kora Udaypur	1	328	4.9	18.0	23.2	23.8	17.7	8.2	3.4	0.9	3.7
Kora Udaypur Char Para	1	80	1.3	7.5	20.0	26.3	26.3	5.0	3.8	10.0	4.6
*Kura	1	1304	3.5	11.4	19.4	26.4	18.7	10.8	4.6	5.2	4.3
Bara Kura	1	735	2.3	10.9	19.9	26.7	19.9	11.3	4.4	4.8	4.3
Char Kura	1	490	3.7	10.6	16.7	26.9	18.2	11.4	5.7	6.7	4.4
Dhunchi	1	79	12.7	21.5	31.6	20.3	11.4	2.5	0.0	0.0	3.0
*Nandina Madhu	1	628	3.3	7.0	16.7	24.4	23.9	11.8	6.4	6.5	4.6
*Paistak	1	168	0.6	8.9	16.1	26.2	23.2	11.3	4.8	8.9	4.7
*Pakuria	1	656	3.2	11.0	22.9	22.9	18.1	11.4	4.1	6.4	4.3
Char Bara Dhul	1	133	0.8	6.0	19.5	27.1	18.8	13.5	4.5	9.8	4.7
Bara Pakuria	1	270	4.4	10.7	25.2	20.4	18.9	11.9	4.8	3.7	4.2
Chhota Pakuria	1	173	2.3	15.6	16.8	19.7	17.9	12.1	4.6	11.0	4.5
Krishna Diar	1	80	5.0	10.0	33.8	31.3	15.0	5.0	0.0	0.0	3.6
*Tengrail	1	1303	4.4	10.1	16.9	25.6	19.7	11.1	6.2	6.1	4.4
Alok Diar	1	496	5.4	11.9	17.1	25.2	20.6	8.1	5.6	6.0	4.3
Tengrail	1	115	3.5	16.5	15.7	24.3	14.8	13.9	8.7	2.6	4.3

Table C-03: Percentage distribution of general household by size, residence and community

Administrative Unit *Residence* Community	RMO	General Households	Percentage of Households Comprising								Average Size of Household
			1 person	2 persons	3 persons	4 persons	5 persons	6 persons	7 persons	8+ persons	
1	2	3	4	5	6	7	8	9	10	11	12
Bhayer Char	1	167	3.0	7.8	13.8	22.2	21.6	18.0	7.2	6.6	4.7
Char Tengrail	1	525	4.0	7.6	17.9	27.4	19.4	11.0	5.9	6.7	4.5
Jhawail Union Total		8514	3.3	10.3	20.7	25.1	19.6	11.0	5.4	4.5	4.3
*Balukul	1	409	5.1	14.9	21.0	26.7	15.4	9.8	3.7	3.4	4.0
*Bharanga	1	345	2.3	8.1	20.0	22.6	20.0	15.4	7.0	4.6	4.5
*Chak Sahabazpur	1	435	0.5	9.2	23.0	28.3	23.4	8.5	4.4	2.8	4.2
*Chala	1	828	3.3	14.1	25.5	26.2	17.6	8.6	3.1	1.6	3.9
Nayachala	1	201	3.0	13.4	26.9	24.9	15.9	9.5	4.5	2.0	4.0
Chala	1	627	3.3	14.4	25.0	26.6	18.2	8.3	2.7	1.4	3.9
*Chandpur	1	209	6.2	18.2	31.1	21.5	13.9	6.7	2.4	0.0	3.5
*Jhaul	1	497	3.4	12.3	21.9	27.4	19.7	7.6	4.8	2.8	4.1
*Joyen Bara Dhul	1	962	3.6	8.7	19.3	26.6	21.1	11.2	5.0	4.4	4.3
Joyen Bara Dhul	1	528	4.0	8.5	19.5	26.9	22.0	10.2	5.1	3.8	4.3
Char Bara Dhul	1	434	3.2	9.0	19.1	26.3	20.0	12.4	4.8	5.1	4.4
*Khamar Bara Dhul	1	454	4.4	9.7	22.5	24.4	18.9	9.0	5.5	5.5	4.3
*Konabari	1	667	1.3	8.1	18.0	26.4	20.4	12.9	6.6	6.3	4.6
*Lahiribari	1	284	3.5	6.0	20.1	25.0	19.7	12.3	7.4	6.0	4.5
*Mamudakola	1	260	2.7	8.8	15.8	23.5	19.2	14.2	7.7	8.1	4.7
*Maynakandi	1	282	10.6	10.6	16.3	25.2	19.1	8.9	5.3	3.9	4.0
Maynakandi	1	181	13.8	11.6	15.5	25.4	17.7	6.6	4.4	5.0	3.9
Kashiahati	1	101	5.0	8.9	17.8	24.8	21.8	12.9	6.9	2.0	4.3
*Paiksa	1	1145	1.8	7.3	19.2	22.5	21.0	12.8	8.4	6.8	4.7
*Panchbaria	1	95	7.4	14.7	34.7	23.2	12.6	6.3	0.0	1.1	3.4
*Par Jhaul Baghbari	1	897	4.1	11.0	19.3	26.8	18.1	11.6	4.6	4.6	4.3
*Swalpa Mamudpur	1	281	4.6	13.2	19.9	22.4	21.0	11.4	3.2	4.3	4.2
*Teghari	1	464	1.5	9.9	18.3	22.4	22.6	13.1	6.0	6.0	4.5
Teghari	1	368	1.1	10.1	17.4	23.9	21.5	13.0	6.3	6.8	4.6
Saldair	1	96	3.1	9.4	21.9	16.7	27.1	13.5	5.2	3.1	4.3
Roy Daulatpur Union Total		7349	3.8	10.1	17.8	24.7	20.1	11.1	6.2	6.2	4.4
*Banshbaria	1	468	3.6	8.8	18.4	23.5	20.7	10.7	7.1	7.3	4.5
*Barakandi	1	509	2.8	10.6	20.0	27.1	19.4	8.4	5.3	6.3	4.4
*Chaubaria	1	1253	4.4	10.1	18.7	25.1	18.8	11.7	5.5	5.7	4.3
Purba Chaubaria	1	609	3.3	9.7	17.7	27.6	17.6	12.5	6.1	5.6	4.4
Paschim Chaubaria	1	347	8.1	10.4	20.5	22.5	19.3	11.2	4.3	3.7	4.1
Balarampur	1	297	2.4	10.4	18.5	23.2	20.9	10.8	5.7	8.1	4.5
*Daulatpur	1	837	2.5	10.9	15.7	28.3	21.6	9.4	5.6	6.0	4.4
Uttar Roy Daulatpur	1	488	2.0	11.3	12.5	29.5	23.0	10.2	5.3	6.1	4.5
Dakshin Roy Daulatpur	1	349	3.2	10.3	20.1	26.6	19.8	8.3	6.0	5.7	4.3
*Dhaleshwar	1	1077	5.0	6.0	15.9	21.7	21.3	13.7	8.4	7.9	4.8
Dhaleshwar	1	374	6.1	4.3	14.7	20.6	23.0	15.2	7.8	8.3	4.8
Thakur Para	1	291	4.5	6.5	17.5	20.3	19.9	16.2	7.2	7.9	4.7
Haiderpur	1	331	5.1	5.7	16.0	23.3	20.5	11.2	9.4	8.8	4.8

RMO: 1 = Rural, 2 = Urban and 3 = Other Urban

Table C-03: Percentage distribution of general household by size, residence and community

Administrative Unit *Residence* Community	RMO	General Households	Percentage of Households Comprising								Average Size of Household
			1 person	2 persons	3 persons	4 persons	5 persons	6 persons	7 persons	8+ persons	
1	2	3	4	5	6	7	8	9	10	11	12
Pechar Para	1	81	1.2	13.6	14.8	25.9	21.0	8.6	12.3	2.5	4.4
*Kazipur	1	379	4.5	12.9	15.0	24.0	18.5	10.8	6.3	7.9	4.5
*Koalganti	1	266	4.5	11.7	19.2	22.6	19.9	9.4	5.6	7.1	4.3
*Rasulpur	1	1316	3.6	10.0	18.5	25.4	20.6	10.6	6.1	5.2	4.4
Rasulpur	1	720	4.0	10.6	18.3	25.7	21.0	10.1	5.7	4.6	4.3
Jatibari	1	195	4.1	8.7	17.4	21.5	21.5	13.8	6.7	6.2	4.5
Gopalpur	1	320	2.8	9.4	19.7	28.1	18.8	8.8	6.3	6.3	4.4
Sonapur	1	81	2.5	11.1	17.3	21.0	22.2	13.6	7.4	4.9	4.5
*Sabazpur	1	768	3.4	10.9	19.5	25.1	20.3	10.8	5.5	4.4	4.3
Sabazpur	1	591	2.5	11.3	20.1	24.9	20.0	11.0	5.6	4.6	4.3
Pathan Para	1	177	6.2	9.6	17.5	26.0	21.5	10.2	5.1	4.0	4.3
*Shyampur	1	315	2.2	13.0	15.9	22.9	18.7	13.0	6.3	7.9	4.6
*Tajur Para	1	161	5.0	15.5	19.9	21.1	15.5	11.2	6.2	5.6	4.2
Kazipur Upazila Total		69565	4.0	14.3	23.2	26.7	17.5	8.2	3.4	2.8	3.9
Kazipur Upazila	1	65231	3.8	14.2	23.2	26.7	17.6	8.3	3.4	2.8	3.9
Kazipur Upazila	2	3388	7.1	16.3	23.4	25.6	15.6	6.8	3.3	1.9	3.7
Kazipur Upazila	3	946	5.0	11.6	21.9	26.5	17.1	8.5	4.8	4.7	4.1
Kazipur Paurashava	2	3388	7.1	16.3	23.4	25.6	15.6	6.8	3.3	1.9	3.7
Ward No-01 Total		599	8.7	20.9	27.5	23.7	10.7	4.5	3.0	1.0	3.4
*Alampur	2	518	8.7	21.4	27.4	24.5	10.0	4.2	2.5	1.2	3.4
*Kabihar (Part)	2	81	8.6	17.3	28.4	18.5	14.8	6.2	6.2	0.0	3.6
Ward No-02 Total		263	3.4	14.8	21.3	28.1	21.7	5.3	3.8	1.5	3.9
*Paschim Para(Alam Pur)	2	263	3.4	14.8	21.3	28.1	21.7	5.3	3.8	1.5	3.9
Ward No-03 Total		185	3.8	13.5	17.8	29.7	18.4	9.7	2.7	4.3	4.2
*Alampur(Madhya Para)	2	185	3.8	13.5	17.8	29.7	18.4	9.7	2.7	4.3	4.2
Ward No-04 Total		622	6.6	13.7	27.3	25.6	15.1	6.9	2.6	2.3	3.7
*Alampur	2	622	6.6	13.7	27.3	25.6	15.1	6.9	2.6	2.3	3.7
Ward No-05 Total		339	7.1	19.5	25.7	24.8	13.6	7.1	1.2	1.2	3.5
*Alampur	2	255	5.5	21.2	27.1	25.5	11.8	6.7	1.2	1.2	3.5
*Palasbari (Part)	2	84	11.9	14.3	21.4	22.6	19.0	8.3	1.2	1.2	3.7
Ward No-06 Total		267	8.2	17.6	20.6	20.2	16.1	10.1	3.4	3.7	3.8
*Beri Pottol(Char Para)	2	267	8.2	17.6	20.6	20.2	16.1	10.1	3.4	3.7	3.8
Ward No-07 Total		233	5.6	20.6	17.6	21.9	18.0	9.9	4.7	1.7	3.9
*Paschim Para(Beara)	2	233	5.6	20.6	17.6	21.9	18.0	9.9	4.7	1.7	3.9
Ward No-08 Total		433	9.0	11.1	21.7	25.4	17.8	7.4	5.8	1.8	3.9
*Charpara (Beara Purba)	2	433	9.0	11.1	21.7	25.4	17.8	7.4	5.8	1.8	3.9
Ward No-09 Total		447	7.2	15.4	20.8	30.9	16.3	4.9	3.1	1.3	3.7
*Beri Pottol(Charpara)	2	447	7.2	15.4	20.8	30.9	16.3	4.9	3.1	1.3	3.7
Char Girish Union Total		5518	2.2	14.7	26.6	27.2	17.7	7.4	2.6	1.5	3.8
*Bhetua Jagannathpur	1	660	1.8	11.5	27.0	27.1	19.4	9.4	2.4	1.4	4.0
*Bholar Diar	1	214	10.7	22.0	22.4	24.3	13.6	5.1	0.9	0.9	3.3
*Char Dogla	1	336	0.0	28.9	33.9	19.6	13.4	3.6	0.3	0.3	3.3

Table C-03: Percentage distribution of general household by size, residence and community

Administrative Unit *Residence* Community	RMO	General Households	Percentage of Households Comprising								Average Size of Household
			1 person	2 persons	3 persons	4 persons	5 persons	6 persons	7 persons	8+ persons	
1	2	3	4	5	6	7	8	9	10	11	12
*Char Girish	1	555	2.7	14.2	26.3	24.9	20.9	7.9	2.5	0.5	3.8
*Char Momin	1	120	0.0	11.7	44.2	26.7	14.2	2.5	0.8	0.0	3.5
*Char Nati Para	1	938	2.2	12.8	24.4	24.6	20.5	9.1	3.6	2.8	4.1
*Chhalal (Part)	1	266	0.4	11.7	24.1	28.6	18.8	9.4	4.5	2.6	4.2
*Guakhara (Guzabari)	1	470	1.3	12.3	27.4	31.5	15.5	6.4	3.2	2.3	3.9
Guakhara (Guzabari)	1	228	0.0	11.4	23.7	30.7	20.2	8.8	3.9	1.3	4.1
Guzabari	1	242	2.5	13.2	31.0	32.2	11.2	4.1	2.5	3.3	3.8
*Jorebari	1	343	2.9	19.0	24.2	27.4	17.5	4.1	4.1	0.9	3.7
*Raghunathpur	1	689	1.2	12.9	28.3	26.4	18.7	9.1	2.0	1.3	3.9
*Rajnathpur	1	749	2.9	15.9	27.2	32.8	12.8	5.6	1.7	0.9	3.7
*Sindur Ata	1	178	2.8	7.9	14.6	32.6	23.6	10.7	5.6	2.2	4.3
Chalitadanga Union Total		8734	5.0	14.1	23.4	28.2	16.5	7.0	3.1	2.6	3.9
*Barshibhanga	1	361	5.3	12.5	24.7	27.7	14.4	6.1	4.4	5.0	4.0
*Bhabanipur	1	284	1.4	10.6	22.5	33.5	19.7	7.4	3.2	1.8	4.0
*Bhanudanga	1	2530	3.9	13.2	23.1	29.7	17.5	7.3	3.0	2.4	3.9
Bhanudanga	1	768	4.2	15.0	21.0	29.0	17.4	7.2	4.0	2.2	3.9
Char Bhanduanga	1	1247	2.9	11.5	23.7	30.1	18.7	7.9	3.0	2.3	4.0
Hajrahati	1	433	6.5	13.6	24.5	30.5	15.2	6.5	1.6	1.6	3.7
Khuksia	1	82	2.4	19.5	25.6	25.6	11.0	4.9	2.4	8.5	4.0
*Chalitadanga	1	864	5.9	14.7	20.5	28.2	15.9	7.2	3.4	4.3	4.0
*Durgatia Para	1	149	2.0	13.4	26.2	24.8	16.8	7.4	6.0	3.4	4.1
*Garaber	1	1652	7.1	15.9	22.4	25.2	17.5	7.1	2.3	2.4	3.8
Garaber	1	394	5.6	16.8	23.9	28.9	15.5	4.6	3.0	1.8	3.7
Godagari	1	157	7.0	15.3	23.6	27.4	14.6	8.3	1.3	2.5	3.7
Shimul Dair	1	902	7.4	15.3	21.7	24.2	18.6	7.4	2.5	2.8	3.8
Shyampur	1	199	9.0	17.6	21.6	21.1	18.6	9.5	0.5	2.0	3.6
*Hatsira	1	706	6.2	14.7	25.8	29.9	13.2	7.2	1.6	1.4	3.7
*Kabihar	1	587	4.8	17.2	24.5	26.1	16.7	6.0	3.1	1.7	3.7
*Lakshmipur	1	386	0.3	13.0	25.6	30.8	16.3	6.5	3.9	3.6	4.1
*Mathail Chapar	1	856	6.3	12.9	23.1	27.7	15.9	6.5	4.2	3.4	3.9
*Satkaya	1	359	5.6	13.4	27.0	28.7	13.9	7.0	3.6	0.8	3.7
Gandail Union Total		7125	5.3	14.8	23.8	27.2	16.6	6.8	2.9	2.5	3.8
Gandail Union	1	6945	5.1	14.6	23.8	27.4	16.7	6.9	3.0	2.6	3.8
Gandail Union	3	180	12.8	22.8	26.7	19.4	14.4	3.3	0.6	0.0	3.1
*Baraitala	1	856	2.3	11.7	25.0	31.4	17.3	7.6	2.5	2.2	3.9
Baraitala	1	621	2.3	12.2	27.4	31.2	16.9	6.3	2.3	1.4	3.8
Baraitala Naya Para	1	235	2.6	10.2	18.7	31.9	18.3	11.1	3.0	4.3	4.2
*Gandail	1	3265	5.6	16.8	22.7	25.4	16.3	6.9	3.6	2.8	3.8
Uttar Gandail	1	489	6.1	16.6	24.5	21.7	17.2	7.0	3.7	3.3	3.8
Dakshin Gandail	1	1043	4.3	11.6	19.1	29.1	17.4	9.3	5.3	3.9	4.2
Naya Para	1	185	2.2	9.2	24.3	27.6	21.6	7.0	3.8	4.3	4.2
Khamar Para	1	171	9.9	20.5	22.2	27.5	12.3	4.7	1.8	1.2	3.4

Table C-03: Percentage distribution of general household by size, residence and community

Administrative Unit *Residence* Community	RMO	General Households	Percentage of Households Comprising								Average Size of Household
			1 person	2 persons	3 persons	4 persons	5 persons	6 persons	7 persons	8+ persons	
1	2	3	4	5	6	7	8	9	10	11	12
Dublai Purba	1	387	7.2	21.2	24.0	28.2	13.4	3.9	1.6	0.5	3.4
Dublai Paschim	1	253	6.7	27.3	23.3	19.8	14.2	5.1	2.4	1.2	3.4
Bawaikhola	1	466	6.7	15.5	21.7	23.4	17.6	7.7	3.6	3.9	3.9
Purba Khuiksia	1	100	9.0	36.0	35.0	14.0	6.0	0.0	0.0	0.0	2.7
Khaskhuksia	1	171	1.2	19.9	29.2	23.4	17.5	5.8	2.9	0.0	3.7
*Kachihara	1	380	7.1	16.6	25.3	24.7	13.7	6.3	3.2	3.2	3.8
*Kalikapur	1	1094	3.8	11.7	23.3	29.8	19.1	7.5	2.5	2.3	3.9
Kalikapur	1	355	3.7	16.6	23.1	28.5	15.8	7.6	2.3	2.5	3.8
Ullah Para	1	240	3.8	8.3	20.8	32.1	24.2	5.8	3.3	1.7	4.1
Uatgari	1	300	2.7	8.0	21.7	31.3	20.0	10.3	2.7	3.3	4.2
Kunkunia	1	199	6.0	12.6	29.1	27.1	17.6	5.0	1.5	1.0	3.6
*Khuksia	1	436	5.3	12.4	25.0	28.9	16.7	6.0	2.1	3.7	3.9
Paschim Khuksia	1	238	2.1	10.9	23.5	30.7	18.9	7.6	1.7	4.6	4.1
Chak Dampur	1	198	9.1	14.1	26.8	26.8	14.1	4.0	2.5	2.5	3.7
*Mirar Para	1	186	7.0	12.4	34.9	25.3	8.1	8.1	1.6	2.7	3.6
*Paschim Betgari	1	728	6.6	13.2	23.5	29.0	17.6	5.6	2.6	1.9	3.8
Paschim Betgari	1	287	7.0	12.2	22.3	31.0	16.0	6.6	2.4	2.4	3.8
Char Betgari	1	230	5.7	13.9	25.2	26.5	19.6	5.7	2.2	1.3	3.7
Tikria Bhita	1	211	7.1	13.7	23.2	28.9	17.5	4.3	3.3	1.9	3.7
*Patagram	3	180	12.8	22.8	26.7	19.4	14.4	3.3	0.6	0.0	3.1
Kazipur Union Total		5332	3.4	15.7	24.3	27.9	16.1	7.0	2.9	2.7	3.9
*Bildaria	1	22	0.0	9.1	50.0	36.4	4.5	0.0	0.0	0.0	3.4
*Char Singabari	1	120	0.8	19.2	25.8	30.8	15.8	2.5	0.8	4.2	3.8
*Kazipur (Saudtala)	1	777	3.5	6.7	14.0	28.4	21.2	11.7	6.2	8.2	4.7
Kazipur (Saudtala)	1	539	3.9	6.5	15.2	30.1	22.3	8.5	5.4	8.2	4.6
Manikpatal	1	238	2.5	7.1	11.3	24.8	18.9	18.9	8.0	8.4	4.9
*Khudbandi	1	645	2.9	14.6	25.9	23.6	15.3	8.1	3.7	5.9	4.1
Khudbandi	1	326	3.1	11.0	20.2	22.4	17.2	11.7	4.3	10.1	4.6
Fakir Para	1	155	1.3	20.6	39.4	18.1	12.9	4.5	3.2	0.0	3.5
Masuakandi	1	164	4.3	15.9	24.4	31.1	14.0	4.3	3.0	3.0	3.8
*Meghai	1	2760	3.7	18.3	26.4	29.1	14.9	5.1	1.9	0.7	3.6
Palashpur	1	332	6.0	13.9	25.0	32.2	15.7	5.1	1.8	0.3	3.6
Natun Meghai	1	391	4.6	35.0	29.9	22.8	5.6	1.3	0.5	0.3	3.0
Meghai	1	593	2.5	14.8	27.0	27.8	16.9	7.6	2.4	1.0	3.8
Baraitali	1	776	2.4	17.7	28.1	29.9	14.9	4.6	1.7	0.6	3.6
Muslim Para	1	668	4.5	14.5	22.5	31.3	18.0	5.5	2.7	1.0	3.8
*Pirajepara	1	143	5.6	23.1	27.3	21.7	14.7	5.6	0.7	1.4	3.4
*Purba Betgari	1	299	1.7	13.7	26.4	30.1	17.1	8.0	2.3	0.7	3.8
*Singrabari	1	566	3.0	15.2	23.0	26.3	16.6	9.7	3.7	2.5	4.0
Khas Rajbari Union Total		2730	5.4	20.7	24.5	23.7	15.3	7.2	2.0	1.3	3.6
*Angarkuta	1	40	12.5	27.5	17.5	10.0	17.5	10.0	5.0	0.0	3.4
*Bil Dhali	1	81	4.9	24.7	25.9	16.0	13.6	12.3	2.5	0.0	3.6

Table C-03: Percentage distribution of general household by size, residence and community

Administrative Unit *Residence* Community	RMO	General Households	Percentage of Households Comprising								Average Size of Household
			1 person	2 persons	3 persons	4 persons	5 persons	6 persons	7 persons	8+ persons	
1	2	3	4	5	6	7	8	9	10	11	12
*Bisuriasa	1	137	1.5	21.9	27.0	26.3	12.4	6.6	2.9	1.5	3.7
*Dadbora	1	85	4.7	30.6	20.0	28.2	15.3	1.2	0.0	0.0	3.2
*Godarbagh	1	149	3.4	11.4	19.5	23.5	17.4	15.4	4.7	4.7	4.3
*Juktigachha	1	282	7.1	26.6	33.0	22.7	6.4	2.8	1.1	0.4	3.1
*Kalikapur	1	295	0.0	7.8	35.9	29.5	16.9	6.8	2.4	0.7	3.9
*Pirgachha	1	260	5.0	13.5	16.9	24.6	22.7	11.9	3.5	1.9	4.1
*Rajbari	1	661	7.0	26.8	22.4	22.4	15.1	5.0	1.1	0.3	3.3
Rajbari	1	312	7.1	27.6	23.4	18.9	14.4	7.1	1.3	0.3	3.3
Khas Rajbari	1	349	6.9	26.1	21.5	25.5	15.8	3.2	0.9	0.3	3.3
*Sanbanda	1	238	7.1	11.3	22.7	23.5	18.1	10.1	3.4	3.8	4.0
*Ujan Meoakhola	1	502	6.2	24.9	22.3	22.9	14.5	6.6	1.2	1.4	3.5
Maijbari Union Total		6677	4.2	16.6	23.9	26.6	16.1	7.7	2.8	2.2	3.8
*Bhatimerakhola	1	340	2.4	13.2	16.2	22.1	20.6	14.1	6.8	4.7	4.4
*Dhekuria	1	388	4.1	17.8	27.1	28.1	12.9	5.9	1.8	2.3	3.7
*Hatgachha	1	309	3.6	12.0	25.6	29.4	21.4	6.8	1.0	0.3	3.8
*Kuliagachha	1	2247	3.9	16.1	23.2	26.6	16.2	8.4	2.9	2.7	3.9
Chhalabhara	1	1156	3.5	13.8	22.8	25.0	17.5	10.2	3.8	3.4	4.0
Beltail	1	711	4.1	21.7	25.9	27.8	13.9	4.8	1.0	0.8	3.5
Chak Para	1	380	4.7	12.6	19.7	28.9	16.3	9.5	3.9	4.2	4.1
*Kunkunia	1	934	6.3	16.8	22.6	28.1	15.8	5.5	2.9	2.0	3.7
*Maijbari	1	1496	4.2	16.2	24.9	26.6	15.2	8.0	2.9	1.9	3.8
Bil Chatial	1	581	3.4	17.7	25.1	29.3	15.5	5.5	2.6	0.9	3.7
Maijbari	1	506	4.7	11.7	20.9	27.3	15.6	11.9	3.6	4.3	4.1
Sreepur	1	208	6.3	20.2	29.8	23.6	12.5	5.8	1.9	0.0	3.4
Badiarpara	1	201	3.0	19.4	29.4	20.4	16.4	7.5	3.0	1.0	3.7
*Paikartali	1	545	4.2	14.5	22.6	29.0	17.4	7.7	2.6	2.0	3.9
*Sutanara	1	418	2.4	27.3	31.1	20.6	12.4	4.5	1.7	0.0	3.3
Sutanara	1	71	0.0	26.8	33.8	19.7	8.5	7.0	4.2	0.0	3.5
Mallikpara	1	347	2.9	27.4	30.5	20.7	13.3	4.0	1.2	0.0	3.3
Mansur Nagar Union Total		5036	2.0	9.6	17.6	24.6	22.3	13.0	5.7	5.3	4.5
*Bauramari	1	249	1.6	14.9	22.9	24.5	20.1	10.0	4.4	1.6	4.0
*Char Saldaha	1	619	0.6	7.3	19.2	22.3	23.4	13.7	7.4	6.0	4.7
*Chhalal (Part)	1	429	1.6	12.1	18.4	25.4	18.6	13.3	6.1	4.4	4.4
*Chhinna	1	457	1.3	10.7	17.3	21.9	21.2	14.4	5.9	7.2	4.6
*Kumariabari	1	1011	1.6	7.7	16.9	26.6	24.6	11.9	4.5	6.2	4.5
*Maznabari	1	1048	3.5	10.5	16.7	22.3	20.6	15.4	6.2	4.8	4.4
*Saldaha	1	476	1.3	10.5	22.5	26.1	22.3	10.5	4.2	2.7	4.2
*Salgram	1	747	2.9	8.2	13.1	27.3	24.2	11.9	6.2	6.2	4.6
Natuar Para Union Total		4455	2.7	12.3	22.5	25.1	20.6	9.9	4.2	2.7	4.1
*Bilsundar	1	120	0.0	5.8	13.3	32.5	24.2	7.5	10.0	6.7	4.7
*Jorgachha	1	147	2.7	26.5	21.8	19.7	17.7	8.8	2.0	0.7	3.6
*Khas Suriber	1	421	1.2	9.7	17.8	26.1	25.7	11.6	5.5	2.4	4.4

RMO: 1 = Rural, 2 = Urban and 3 = Other Urban

Table C-03: Percentage distribution of general household by size, residence and community

Administrative Unit *Residence* Community	RMO	General Households	Percentage of Households Comprising								Average Size of Household
			1 person	2 persons	3 persons	4 persons	5 persons	6 persons	7 persons	8+ persons	
1	2	3	4	5	6	7	8	9	10	11	12
*Naturpara	1	441	0.9	16.1	26.5	28.1	16.8	5.7	2.5	3.4	3.9
*Panagari	1	632	5.7	10.9	22.0	20.1	21.0	10.9	5.4	4.0	4.2
*Phuljor	1	774	2.7	14.1	27.9	23.3	19.0	8.7	3.5	0.9	3.9
*Rehai Suriber	1	1538	2.9	11.6	20.7	26.4	20.9	10.9	4.0	2.7	4.1
Rehai Suriber	1	1333	2.9	11.7	22.1	26.2	20.1	10.4	4.1	2.6	4.1
Khoragacha	1	205	3.4	11.2	11.7	27.8	25.9	13.7	2.9	3.4	4.4
*Uttar Tekani	1	382	1.8	8.6	23.6	26.7	20.9	11.5	3.7	3.1	4.2
Nishchintapur Union Total		4326	2.9	11.9	17.8	25.2	21.0	11.3	5.3	4.5	4.3
*Char Dorta	1	1187	4.3	12.7	18.6	27.9	18.5	9.4	4.5	4.0	4.1
Zazira	1	472	8.3	16.9	19.1	24.4	15.9	8.7	3.8	3.0	3.8
Decree Dorta	1	399	1.8	7.0	17.3	31.1	22.3	10.5	5.0	5.0	4.4
Char Dorta	1	316	1.6	13.6	19.6	29.1	17.7	8.9	5.1	4.4	4.2
*Char Jagannathpur	1	407	2.0	19.7	23.1	26.8	17.2	7.6	2.9	0.7	3.8
*Char Panagari	1	651	2.2	10.8	17.2	22.6	22.7	10.6	7.2	6.8	4.5
Char Panagari	1	444	2.9	11.5	18.0	22.5	22.3	10.1	6.3	6.3	4.4
Decree Dorta Paschimpara	1	207	0.5	9.2	15.5	22.7	23.7	11.6	9.2	7.7	4.7
*Goalbathan	1	478	3.3	10.5	15.3	24.1	23.4	11.7	6.1	5.6	4.5
*Kajalgram	1	193	3.1	10.4	22.8	24.9	21.8	11.9	2.1	3.1	4.1
*Nishchintapur	1	871	2.2	10.1	16.5	24.2	21.5	14.4	6.0	5.2	4.5
Nishchintapur	1	535	3.0	6.4	11.6	23.9	23.7	16.4	7.3	7.7	4.8
Ghuincha	1	118	0.8	4.2	22.0	23.7	21.2	17.8	7.6	2.5	4.6
Buatuatala	1	58	0.0	29.3	20.7	24.1	15.5	8.6	1.7	0.0	3.6
Banshjan	1	41	4.9	9.8	26.8	29.3	22.0	7.3	0.0	0.0	3.8
Laskmipur	1	119	0.0	23.5	27.7	24.4	14.3	6.7	2.5	0.8	3.6
*Par Dorta	1	373	2.4	10.7	16.1	22.5	22.3	14.5	6.2	5.4	4.5
*Raghupur Bara Maisa	1	166	1.2	9.0	14.5	27.1	28.9	13.3	4.2	1.8	4.4
Sonamukhi Union Total		8885	4.2	12.6	23.1	28.3	16.9	8.1	3.3	3.5	4.0
Sonamukhi Union	1	8119	4.3	12.9	23.3	28.3	16.8	8.0	3.1	3.3	4.0
Sonamukhi Union	3	766	3.1	9.0	20.8	28.2	17.8	9.7	5.7	5.7	4.4
*Harinathpur	1	2279	5.1	14.5	22.6	28.3	16.0	8.2	2.6	2.9	3.9
Harinathpur	1	1824	5.1	13.9	21.3	28.7	16.6	8.5	2.7	3.2	3.9
Char Kandahd	1	455	5.1	16.7	27.7	26.4	13.6	6.8	2.2	1.5	3.7
*Krishna Gobindapur	1	1070	2.9	13.2	25.0	27.9	16.3	6.8	4.0	3.9	4.0
Chak Parulkandi	1	644	3.0	12.0	25.8	28.7	16.5	6.5	3.3	4.3	4.0
Gurajia	1	150	2.0	16.7	24.7	27.3	16.7	7.3	4.7	0.7	3.8
Sonamukhi Bazar	1	276	3.3	14.1	23.6	26.1	15.6	7.2	5.4	4.7	4.1
*Paik Para	1	827	3.6	11.9	23.0	27.6	18.7	9.4	3.3	2.5	4.0
Uttar Paik Para	1	415	2.9	12.0	19.8	26.7	19.3	12.8	3.6	2.9	4.2
Dakshin Paik Para	1	412	4.4	11.7	26.2	28.4	18.2	6.1	2.9	2.2	3.9
*Paranpur	1	497	2.8	12.1	20.5	32.4	16.5	9.5	3.0	3.2	4.1
*Parulkandi	1	477	7.8	11.3	26.8	28.5	15.1	5.7	2.7	2.1	3.7
*Rasikpur	1	351	2.8	17.7	27.9	23.4	17.1	6.8	2.0	2.3	3.7

RMO: 1 = Rural, 2 = Urban and 3 = Other Urban

Table C-03: Percentage distribution of general household by size, residence and community

Administrative Unit *Residence* Community	RMO	General Households	Percentage of Households Comprising								Average Size of Household
			1 person	2 persons	3 persons	4 persons	5 persons	6 persons	7 persons	8+ persons	
1	2	3	4	5	6	7	8	9	10	11	12
*Rouhabari	1	1384	4.9	10.4	20.6	30.1	18.3	8.6	3.0	4.1	4.1
Rouhabari	1	725	4.7	10.5	19.6	31.2	18.2	8.1	3.6	4.1	4.2
Gopalpur	1	201	4.5	10.4	20.9	25.4	20.9	9.5	3.5	5.0	4.2
Gachabari	1	263	3.0	11.4	21.3	30.4	17.5	9.5	2.3	4.6	4.1
Tatuahata	1	195	8.7	8.7	23.1	30.3	16.9	8.2	1.5	2.6	3.8
*Sonamukhi	3	766	3.1	9.0	20.8	28.2	17.8	9.7	5.7	5.7	4.4
*Sthalbari	1	1234	3.7	13.0	24.8	27.2	16.4	7.5	3.6	3.7	4.0
Subhagachha Union Total		3872	3.9	15.7	27.9	26.9	15.7	6.0	2.3	1.5	3.7
*Amal Mehar	1	566	3.0	11.3	24.0	28.6	19.1	8.8	3.5	1.6	4.0
*Bairabari Daial (Baggari)	1	199	2.5	18.1	35.7	26.1	11.1	5.0	1.5	0.0	3.5
*Barabaria	1	235	1.3	9.4	25.5	31.9	20.4	4.3	4.3	3.0	4.1
*Chormara	1	315	5.7	14.0	25.1	31.7	15.6	4.1	2.2	1.6	3.7
Chormara	1	102	0.0	7.8	21.6	41.2	14.7	8.8	2.9	2.9	4.2
Bangarpara	1	213	8.5	16.9	26.8	27.2	16.0	1.9	1.9	0.9	3.4
*Daial	1	366	4.9	15.6	39.9	20.8	11.2	4.9	0.8	1.9	3.5
Daial	1	184	0.0	12.5	45.1	21.7	11.4	6.0	1.6	1.6	3.7
Tarakandi	1	182	9.9	18.7	34.6	19.8	11.0	3.8	0.0	2.2	3.3
*Ekdala	1	88	6.8	10.2	25.0	27.3	22.7	4.5	2.3	1.1	3.8
*Jhunkail	1	921	5.4	18.3	24.8	24.2	17.2	6.0	2.5	1.6	3.7
Jhunkail	1	340	4.7	18.2	23.8	25.6	20.0	4.7	2.1	0.9	3.7
Khaspara	1	185	3.2	18.4	24.3	22.2	18.4	6.5	3.2	3.8	3.9
Jhunkail (Kazi Para)	1	91	4.4	13.2	30.8	27.5	14.3	8.8	1.1	0.0	3.6
Afania	1	105	4.8	27.6	21.9	22.9	13.3	3.8	3.8	1.9	3.5
Chadnagar	1	200	9.5	16.0	25.5	23.0	14.5	7.5	2.5	1.5	3.6
*Rauhabari	1	110	1.8	18.2	35.5	30.0	10.0	1.8	1.8	0.9	3.5
*Subhagachha	1	1072	2.9	17.5	28.0	27.7	14.1	6.6	1.8	1.4	3.7
Subhagachha	1	238	2.1	18.1	28.6	24.4	16.0	8.4	0.8	1.7	3.7
Bir Subhagachha	1	557	3.2	16.9	28.0	29.3	14.4	5.0	2.2	1.1	3.6
Ghati Subhagachha	1	277	2.9	18.4	27.4	27.4	11.9	8.3	1.8	1.8	3.7
Tekani Union Total		3487	3.6	14.8	21.7	24.5	19.1	9.7	4.1	2.5	4.0
*Adityapur	1	175	1.1	15.4	28.0	21.1	22.9	5.7	3.4	2.3	3.9
*Dakshin Tekani	1	1484	3.8	18.5	27.2	24.2	15.4	6.2	3.2	1.4	3.7
Tekani	1	388	2.3	10.6	23.2	26.3	20.6	7.5	7.5	2.1	4.2
Uttar Burungi	1	157	2.5	18.5	22.9	31.2	14.6	5.7	3.2	1.3	3.7
Kantanagar	1	135	1.5	14.8	36.3	25.9	8.9	6.7	3.7	2.2	3.7
Char Burungi	1	232	4.3	19.4	24.6	22.0	19.0	9.1	0.9	0.9	3.7
Char Kantanagar	1	275	10.2	24.0	25.8	18.9	11.3	6.2	1.5	2.2	3.3
Daskin Burungi	1	297	1.0	24.9	34.0	23.6	13.1	2.4	1.0	0.0	3.3
*Harinathpur	1	61	3.3	11.5	18.0	26.2	19.7	13.1	4.9	3.3	4.2
*Jumar Khuksa	1	354	2.8	10.2	21.8	26.0	23.2	12.1	3.1	0.8	4.1
*Kinarber	1	417	4.3	13.4	18.7	27.3	17.5	11.8	5.0	1.9	4.1
*Konabari	1	360	4.2	11.9	14.2	24.4	22.5	14.7	3.6	4.4	4.3

RMO: 1 = Rural, 2 = Urban and 3 = Other Urban

Table C-03: Percentage distribution of general household by size, residence and community

Administrative Unit *Residence* Community	RMO	General Households	Percentage of Households Comprising								Average Size of Household
			1 person	2 persons	3 persons	4 persons	5 persons	6 persons	7 persons	8+ persons	
1	2	3	4	5	6	7	8	9	10	11	12
*Manikdair	1	228	3.1	7.5	14.5	21.1	27.6	15.4	6.1	4.8	4.6
*Par Khuksa	1	408	3.7	13.2	13.5	24.8	21.3	11.8	6.4	5.4	4.4
Royganj Upazila Total		77104	3.7	12.0	22.5	27.7	17.6	8.5	4.0	4.1	4.1
Royganj Upazila	1	72332	3.7	12.0	22.4	27.5	17.6	8.6	4.1	4.2	4.1
Royganj Upazila	2	4325	3.9	12.3	23.1	30.2	17.3	7.3	3.0	2.8	4.0
Royganj Upazila	3	447	5.6	18.6	29.5	24.2	14.5	4.7	1.8	1.1	3.5
Royganj Paurashava	2	4325	3.9	12.3	23.1	30.2	17.3	7.3	3.0	2.8	4.0
Ward No-01 Total		779	6.3	11.6	24.9	30.0	15.0	5.9	3.7	2.6	3.9
*Dhangara (Purba)	2	207	5.3	9.7	23.2	27.1	14.5	6.8	9.2	4.3	4.2
*Dhangara (Paschim)	2	261	7.7	14.2	24.5	28.0	16.5	6.5	1.1	1.5	3.6
*Dhangara (Uttar)	2	184	6.0	7.6	27.7	33.7	13.6	4.9	2.7	3.8	3.9
*Simla (Part)(Dhakin&Purbapara)	2	127	5.5	15.0	24.4	33.9	15.0	4.7	1.6	0.0	3.6
Ward No-02 Total		772	5.3	14.9	21.9	33.2	11.7	7.4	2.5	3.2	3.9
*Dhangara (Pramanik Para)	2	181	3.3	16.6	23.8	32.0	12.2	6.6	2.8	2.8	3.8
*Dhangara (Palparamaidhaprjt)	2	185	3.2	10.8	17.3	36.2	15.1	10.3	3.2	3.8	4.2
*Dhangara (Dactarparamaidhaibj)	2	231	4.3	16.5	19.9	34.6	10.8	7.8	3.5	2.6	3.8
*Royganj (Maidha)	2	175	10.9	15.4	27.4	29.1	8.6	4.6	0.0	4.0	3.7
Ward No-03 Total		289	2.8	9.0	24.2	33.2	17.6	7.3	4.5	1.4	4.0
*Rantitha (Purab Parshim&Hakinp	2	289	2.8	9.0	24.2	33.2	17.6	7.3	4.5	1.4	4.0
Ward No-04 Total		516	2.1	11.8	23.4	29.3	21.1	7.9	2.3	1.9	4.0
*Dashar Para	2	72	5.6	15.3	26.4	20.8	20.8	11.1	0.0	0.0	3.7
*Dhangara (Uttair Purba Part)	2	60	0.0	15.0	21.7	41.7	16.7	3.3	1.7	0.0	3.8
*Purba Lakshmikola (Utt.Pas.Par	2	274	1.1	11.7	25.5	29.6	21.9	5.1	4.0	1.1	4.0
*Rantitha (Utt.Bagabari)	2	110	3.6	8.2	17.3	27.3	21.8	15.5	0.0	6.4	4.4
Ward No-05 Total		382	5.5	11.8	22.5	28.5	17.3	8.6	1.3	4.5	4.0
*Betua Uttar	2	143	2.1	10.5	15.4	35.0	16.1	11.9	2.1	7.0	4.4
*Khurda Basuria (Utt. Pars.Part	2	62	1.6	4.8	29.0	29.0	21.0	8.1	0.0	6.5	4.3
*Purba Lakshmikola (Ayarpa.Part	2	117	7.7	14.5	23.1	22.2	20.5	7.7	1.7	2.6	3.8
*Purbazakshmikoza(Sakarpara Pa.	2	60	13.3	16.7	31.7	25.0	10.0	3.3	0.0	0.0	3.1
Ward No-06 Total		528	2.3	13.6	24.6	26.3	20.3	6.1	3.0	3.8	4.0
*Jumbar Para	2	62	3.2	9.7	21.0	16.1	30.6	9.7	4.8	4.8	4.4
*Maodha Para	2	60	1.7	20.0	33.3	25.0	13.3	0.0	1.7	5.0	3.6
*Khurda Basuria (Dhakn Part)	2	75	1.3	6.7	25.3	29.3	22.7	6.7	2.7	5.3	4.3
*Purba Lakshmikola	2	272	2.2	14.3	23.2	27.9	19.1	5.9	3.7	3.7	4.0
*Uttar Para	2	59	3.4	16.9	25.4	27.1	18.6	8.5	0.0	0.0	3.7
Ward No-07 Total		342	0.6	9.4	20.8	27.8	20.8	11.7	5.8	3.2	4.4
*Gunaganti	2	225	0.9	12.0	21.8	30.7	19.6	9.8	2.2	3.1	4.1
*Makimpur	2	117	0.0	4.3	18.8	22.2	23.1	15.4	12.8	3.4	4.8
Ward No-08 Total		169	3.6	12.4	21.3	27.8	23.7	7.1	2.4	1.8	4.0
*Chak Mathur	2	61	8.2	8.2	18.0	26.2	32.8	4.9	1.6	0.0	3.9
*Maheshpur (Madak Para)(Pur Pa.	2	108	0.9	14.8	23.1	28.7	18.5	8.3	2.8	2.8	4.0
Ward No-09 Total		548	3.6	13.0	22.1	32.7	17.5	6.4	2.4	2.4	3.9

Table C-03: Percentage distribution of general household by size, residence and community

Administrative Unit *Residence* Community	RMO	General Households	Percentage of Households Comprising								Average Size of Household
			1 person	2 persons	3 persons	4 persons	5 persons	6 persons	7 persons	8+ persons	
1	2	3	4	5	6	7	8	9	10	11	12
*Rajibpur (Dhakin Part)	2	189	3.7	10.1	21.7	34.9	16.9	7.4	2.1	3.2	4.0
*Maheshpur (Paschim)	2	252	2.8	13.9	24.6	34.5	16.3	5.2	0.8	2.0	3.8
*Ramnath (Japra Khuter Char.Dh.	2	107	5.6	15.9	16.8	24.3	21.5	7.5	6.5	1.9	4.0
Brahmagachha Union Total		9518	3.4	11.1	21.1	27.3	19.1	9.6	4.5	3.9	4.2
*Bamanbhag	1	426	3.8	10.3	17.4	25.6	23.0	11.0	4.5	4.5	4.3
Khetabgati	1	198	3.5	8.6	19.2	24.7	25.3	12.6	4.0	2.0	4.2
Bamanbhag	1	228	3.9	11.8	15.8	26.3	21.1	9.6	4.8	6.6	4.3
*Baraibhag	1	1033	2.6	10.6	19.1	28.3	19.3	10.3	5.0	4.9	4.3
Bil Chandi	1	158	2.5	7.6	16.5	31.0	20.3	10.8	5.1	6.3	4.5
Kalia Bil	1	200	5.0	12.0	19.5	26.0	19.5	6.5	6.5	5.0	4.2
Baraibhag	1	638	2.0	10.7	20.1	28.2	19.0	11.3	4.5	4.2	4.3
Gopalpur	1	37	0.0	13.5	10.8	29.7	18.9	10.8	5.4	10.8	4.6
*Basuria	1	305	4.6	8.2	21.3	29.5	18.0	9.2	6.6	2.6	4.2
*Bhatharia	1	336	6.8	9.8	16.1	23.2	19.6	10.4	6.5	7.4	4.4
*Biswas Para	1	134	0.0	8.2	19.4	29.1	17.9	9.0	9.0	7.5	4.6
*Brahmagachha	1	914	2.1	10.0	19.1	26.3	22.1	12.3	4.7	3.5	4.3
Char Brahmagachha	1	683	1.8	11.4	18.6	26.9	21.2	12.4	4.7	2.9	4.3
Brahmagachha	1	231	3.0	5.6	20.8	24.2	24.7	11.7	4.8	5.2	4.5
*Budharganti	1	173	1.2	5.2	13.3	30.1	17.9	12.1	9.8	10.4	4.9
*Chak Mohanbari	1	361	4.4	14.1	23.0	23.5	21.1	11.1	1.7	1.1	3.9
*Chandpur	1	307	1.0	11.4	21.2	28.3	19.2	8.8	3.9	6.2	4.3
*Daibagnyaganti	1	299	2.3	11.0	22.1	26.1	18.7	9.4	5.0	5.4	4.2
*Dharma Dasganti	1	296	3.7	14.5	25.0	28.4	15.5	8.4	2.0	2.4	3.8
*Godganti	1	337	3.9	10.4	16.9	27.0	19.6	10.4	5.9	5.9	4.4
*Haman Daman	1	356	1.4	10.1	21.1	22.5	21.6	13.2	5.3	4.8	4.4
*Hasil Hossain	1	480	6.3	15.4	21.5	27.7	17.5	7.9	2.5	1.3	3.8
*Hasil Raghunathpur	1	274	2.6	11.7	20.1	31.8	19.0	7.7	4.4	2.9	4.1
*Ilangi	1	213	2.3	9.9	25.8	33.8	14.1	9.9	3.3	0.9	4.0
*Janakiganti	1	159	0.6	7.5	17.6	32.1	20.1	10.7	4.4	6.9	4.5
*Kaira	1	857	7.1	13.7	25.4	28.0	15.9	6.3	1.6	2.0	3.7
*Kaliabari	1	127	0.8	10.2	15.0	31.5	18.1	11.8	7.1	5.5	4.5
*Khamarganti	1	474	4.6	16.2	26.2	28.3	15.8	5.5	3.0	0.4	3.6
*Kumar Gara	1	75	5.3	16.0	30.7	20.0	17.3	4.0	5.3	1.3	3.7
*Kutharganti	1	422	1.2	8.3	21.3	28.7	20.1	11.4	4.5	4.5	4.4
Kutharganti	1	357	1.4	8.4	21.6	29.1	20.4	10.4	4.5	4.2	4.3
Masem Hasel	1	65	0.0	7.7	20.0	26.2	18.5	16.9	4.6	6.2	4.6
*Randila Bahadur	1	383	2.1	8.4	25.6	27.4	20.6	7.8	4.4	3.7	4.2
Chak Gopal	1	72	1.4	8.3	29.2	22.2	25.0	4.2	5.6	4.2	4.2
Randila Bahadur	1	311	2.3	8.4	24.8	28.6	19.6	8.7	4.2	3.5	4.2
*Randila Prasad	1	95	6.3	12.6	15.8	25.3	21.1	8.4	7.4	3.2	4.1
*Tebaria	1	682	2.9	9.5	21.1	24.6	19.8	10.7	6.6	4.7	4.3
Hubanganti	1	153	0.0	18.3	23.5	26.8	14.4	12.4	3.3	1.3	3.9

RMO: 1 = Rural, 2 = Urban and 3 = Other Urban

Table C-03: Percentage distribution of general household by size, residence and community

Administrative Unit *Residence* Community	RMO	General Households	Percentage of Households Comprising								Average Size of Household
			1 person	2 persons	3 persons	4 persons	5 persons	6 persons	7 persons	8+ persons	
1	2	3	4	5	6	7	8	9	10	11	12
Tebaria	1	505	3.4	7.3	20.0	24.4	21.4	10.5	7.5	5.5	4.5
Chak Bhataria	1	24	12.5	0.0	29.2	16.7	20.8	4.2	8.3	8.3	4.3
Chandaikona Union Total		10089	3.7	11.1	23.5	29.2	17.1	7.7	3.9	3.8	4.1
*Balla Bhenkur	1	171	1.2	8.2	21.6	30.4	20.5	11.1	4.1	2.9	4.3
*Baoikola	1	398	4.5	11.6	25.1	29.4	14.8	8.5	4.5	1.5	3.9
*Berabajua	1	232	5.6	12.1	25.4	29.3	12.5	6.5	4.7	3.9	4.0
*Bil Dhamai	1	71	1.4	14.1	29.6	23.9	16.9	5.6	4.2	4.2	4.0
*Chak Satra	1	181	2.8	7.2	24.3	38.7	17.1	6.1	0.6	3.3	4.0
*Chandaikona	1	1767	3.8	10.7	22.9	28.2	16.9	8.2	3.8	5.4	4.2
*Datia Benimadhab	1	202	0.5	9.9	26.2	31.7	18.8	6.9	2.5	3.5	4.1
*Datia Digar	1	306	3.3	13.1	21.6	30.1	19.0	7.2	4.2	1.6	4.0
*Daulatpur Khurd	1	158	1.9	8.9	25.9	23.4	23.4	8.9	5.7	1.9	4.2
*Debrajpur	1	382	3.4	12.0	23.8	28.5	18.6	6.3	4.7	2.6	4.0
*Deraganti	1	162	2.5	16.7	20.4	30.2	14.2	8.6	4.3	3.1	4.0
*Dumrai	1	236	3.4	7.2	27.1	32.2	13.1	6.8	4.2	5.9	4.1
*Kabari Para	1	174	6.3	14.9	33.3	25.9	10.3	2.9	2.9	3.4	3.6
*Khoksha Hata	1	69	2.9	7.2	24.6	27.5	18.8	7.2	2.9	8.7	4.4
*Kodla Digar	1	863	2.0	10.7	23.5	29.2	18.0	8.5	4.1	4.2	4.2
*Lakshmi Bishnuprasad	1	273	3.7	11.7	20.5	25.6	19.8	8.4	5.1	5.1	4.2
*Mojafarpur (Mazupur)	1	496	4.4	12.5	22.8	27.8	15.5	8.3	4.0	4.6	4.1
*Nijhuri	1	313	3.8	8.9	20.1	28.1	20.1	8.6	5.1	5.1	4.3
*Parkodla	1	255	9.4	11.4	21.6	29.4	12.2	8.2	5.5	2.4	3.9
*Paschim Lakshmikola	1	283	4.6	13.1	21.9	33.9	15.9	6.4	3.2	1.1	3.8
*Purba Paikara	1	360	4.7	9.2	23.1	29.7	16.4	8.6	4.7	3.6	4.1
*Rudrapur	1	239	2.5	9.2	25.5	23.8	20.9	9.2	5.4	3.3	4.2
*Saria Hajipur	1	188	4.3	16.5	26.1	24.5	17.0	6.9	3.2	1.6	3.8
*Saraidaha	1	239	3.3	14.2	24.7	34.7	13.4	5.9	0.8	2.9	3.8
*Sarutia	1	239	2.5	12.6	23.4	25.5	19.7	7.9	3.8	4.6	4.1
*Senganti	1	155	6.5	12.3	24.5	27.1	16.8	7.7	2.6	2.6	3.9
*Simla (Part)	1	970	2.7	10.9	22.5	32.0	18.2	7.6	3.0	3.1	4.1
*Sonaram	1	300	4.3	8.7	21.0	27.7	19.0	7.7	5.0	6.7	4.3
*Shyamgop	1	246	5.3	13.4	25.6	29.3	15.0	5.3	5.3	0.8	3.8
*Tabari Para	1	161	3.1	7.5	26.7	34.2	16.8	6.2	2.5	3.1	4.0
Dhamainagar Union Total		5114	4.5	13.0	23.1	26.2	17.4	8.6	4.2	3.0	4.0
*Adityabaria	1	92	3.3	15.2	16.3	32.6	19.6	5.4	6.5	1.1	4.0
*Andra	1	162	2.5	15.4	31.5	22.8	13.6	5.6	5.6	3.1	3.9
*Arjuni	1	102	2.9	15.7	14.7	37.3	17.6	8.8	2.0	1.0	3.9
*Bnakai	1	571	7.5	13.0	24.9	25.6	15.6	6.5	4.6	2.5	3.8
Bnakai	1	442	7.5	14.0	24.7	24.9	14.9	6.1	5.0	2.9	3.8
Sikarpur	1	129	7.8	9.3	25.6	27.9	17.8	7.8	3.1	0.8	3.8
*Barail	1	102	4.9	16.7	21.6	25.5	14.7	6.9	3.9	5.9	4.0
*Binod Bari	1	131	6.9	9.9	18.3	30.5	13.7	15.3	1.5	3.8	4.1

Table C-03: Percentage distribution of general household by size, residence and community

Administrative Unit *Residence* Community	RMO	General Households	Percentage of Households Comprising								Average Size of Household
			1 person	2 persons	3 persons	4 persons	5 persons	6 persons	7 persons	8+ persons	
1	2	3	4	5	6	7	8	9	10	11	12
*Chander Paikara	1	137	2.9	13.1	23.4	28.5	16.1	5.1	5.8	5.1	4.1
*Dhamainagar	1	418	3.8	12.0	24.6	23.0	19.1	10.8	4.1	2.6	4.1
*Goal Para	1	87	2.3	12.6	27.6	32.2	19.5	2.3	2.3	1.1	3.8
*Golta	1	57	8.8	15.8	19.3	24.6	14.0	14.0	1.8	1.8	3.8
*Jamtail	1	396	5.8	14.1	27.8	27.8	14.4	5.1	2.5	2.5	3.7
*Khiail	1	150	2.7	10.0	22.0	24.7	24.7	9.3	5.3	1.3	4.2
*Khodadpur	1	129	1.6	9.3	33.3	26.4	13.2	7.8	3.9	4.7	4.1
Khodadpur	1	107	0.9	10.3	38.3	24.3	13.1	5.6	2.8	4.7	3.9
Haldibari	1	22	4.5	4.5	9.1	36.4	13.6	18.2	9.1	4.5	4.7
*Kumarpur	1	82	0.0	12.2	26.8	25.6	22.0	9.8	1.2	2.4	4.0
*Krishnapur	1	202	5.4	13.9	16.8	23.3	14.4	13.4	5.9	6.9	4.4
*Khidra Suhara	1	82	11.0	23.2	30.5	22.0	11.0	1.2	1.2	0.0	3.1
*Khirtala	1	677	5.0	16.2	18.8	24.7	18.6	8.7	4.6	3.4	4.0
Khirtala	1	166	4.2	13.9	19.9	21.7	21.7	11.4	5.4	1.8	4.1
Baitkamari	1	84	2.4	6.0	9.5	33.3	19.0	16.7	4.8	8.3	4.9
Mirzapur	1	65	1.5	12.3	23.1	33.8	15.4	1.5	6.2	6.2	4.1
Daulatpur	1	74	6.8	4.1	18.9	21.6	29.7	8.1	5.4	5.4	4.4
Chaka Bil	1	5	0.0	20.0	20.0	20.0	20.0	20.0	0.0	0.0	4.0
Chandiduar	1	16	6.3	37.5	25.0	25.0	0.0	0.0	6.3	0.0	3.0
Bhadli Para	1	106	3.8	10.4	16.0	31.1	20.8	9.4	4.7	3.8	4.2
Protap Guchchhagram	1	161	8.7	32.9	21.7	16.8	11.8	5.0	2.5	0.6	3.2
*Kurcha	1	127	0.0	14.2	36.2	18.9	18.1	7.9	2.4	2.4	3.9
*Lakshmi Kolattar	1	26	3.8	3.8	23.1	23.1	11.5	30.8	0.0	3.8	4.5
*Majhuria	1	111	7.2	15.3	29.7	29.7	9.9	4.5	2.7	0.9	3.5
*Mechhabaria	1	18	0.0	11.1	38.9	33.3	5.6	11.1	0.0	0.0	3.7
*Nabankota	1	85	0.0	7.1	21.2	27.1	27.1	7.1	8.2	2.4	4.4
*Naopa	1	149	0.7	10.1	18.1	20.8	26.2	13.4	7.4	3.4	4.5
*Sadra	1	107	4.7	15.9	22.4	26.2	9.3	14.0	5.6	1.9	3.9
*Saroil	1	289	4.8	12.5	21.8	29.8	17.6	7.6	2.8	3.1	3.9
Saroil	1	169	5.9	11.8	20.7	29.6	17.8	8.3	3.6	2.4	3.9
Kholabaria	1	120	3.3	13.3	23.3	30.0	17.5	6.7	1.7	4.2	3.9
*Shibpur	1	435	4.1	10.1	22.1	26.2	21.1	9.7	4.4	2.3	4.1
Shibpur	1	188	2.7	11.2	23.9	29.3	18.6	6.4	3.7	4.3	4.1
Kusta	1	120	8.3	7.5	20.8	22.5	21.7	14.2	4.2	0.8	4.1
Mahashacha Chapar	1	70	1.4	10.0	14.3	31.4	24.3	12.9	5.7	0.0	4.3
Debipur	1	57	3.5	12.3	28.1	17.5	24.6	7.0	5.3	1.8	4.0
*Uttar Faridpur	1	190	2.6	6.3	13.7	31.6	20.5	11.6	7.4	6.3	4.7
Dhangara Union Total		7670	4.6	15.9	25.5	27.9	15.2	6.2	2.7	2.0	3.7
Dhangara Union	1	7223	4.5	15.7	25.3	28.1	15.2	6.3	2.7	2.1	3.8
Dhangara Union	3	447	5.6	18.6	29.5	24.2	14.5	4.7	1.8	1.1	3.5
*Abudia	1	510	3.5	18.0	24.7	33.1	12.5	5.3	2.2	0.6	3.6
*Basuria	1	410	4.4	17.1	25.9	23.9	16.3	5.4	4.6	2.4	3.8

RMO: 1 = Rural, 2 = Urban and 3 = Other Urban

Table C-03: Percentage distribution of general household by size, residence and community

Administrative Unit *Residence* Community	RMO	General Households	Percentage of Households Comprising								Average Size of Household
			1 person	2 persons	3 persons	4 persons	5 persons	6 persons	7 persons	8+ persons	
1	2	3	4	5	6	7	8	9	10	11	12
*Betua Dakshin Para	1	422	2.6	16.6	24.9	30.3	16.1	7.1	0.9	1.4	3.7
*Bhikanpur	1	216	2.3	13.4	25.9	30.6	16.2	6.5	2.3	2.8	3.9
*Bil Chandi	1	141	3.5	12.1	18.4	27.7	20.6	7.1	5.0	5.7	4.2
*Darbastu	1	80	2.5	16.3	30.0	26.3	15.0	5.0	2.5	2.5	3.7
*Joyanpur	1	466	7.5	19.3	29.0	24.2	13.3	4.7	1.3	0.6	3.4
*Jhapra	1	1414	6.0	15.0	27.2	30.8	13.3	5.3	1.8	0.6	3.6
Kazipur	1	206	2.4	15.0	24.8	30.6	17.5	5.8	3.9	0.0	3.8
Chak Abhiram	1	92	6.5	16.3	33.7	30.4	7.6	5.4	0.0	0.0	3.3
Kalicharan Jhapra	1	119	5.0	15.1	22.7	31.9	17.6	4.2	1.7	1.7	3.7
Mallikchand	1	189	12.7	18.5	27.0	28.6	8.5	3.7	1.1	0.0	3.2
Nauda	1	89	3.4	14.6	41.6	30.3	9.0	1.1	0.0	0.0	3.3
Ramnath (Part)	1	171	7.0	17.0	26.9	32.7	11.7	3.5	1.2	0.0	3.4
Jhapra Abhiram	1	359	5.3	13.6	25.3	29.0	15.0	8.4	2.2	1.1	3.7
Bulakipur	1	166	4.8	10.8	25.3	34.3	15.1	5.4	2.4	1.8	3.8
Chandragathi	1	23	8.7	17.4	34.8	34.8	4.3	0.0	0.0	0.0	3.1
*Karilabari	1	262	8.4	14.9	25.2	26.7	11.8	6.9	3.1	3.1	3.7
*Nalchhia	1	537	0.6	14.7	26.3	29.1	16.6	7.1	2.8	3.0	4.0
Nalchhia	1	381	0.8	15.5	26.8	28.3	15.2	6.8	2.6	3.9	3.9
Sonai	1	156	0.0	12.8	25.0	30.8	19.9	7.7	3.2	0.6	4.0
*Nijpara	1	100	0.0	25.0	32.0	23.0	13.0	1.0	0.0	6.0	3.7
*Purba Atgharia	1	562	1.8	14.4	25.3	24.6	17.4	8.4	3.7	4.4	4.1
*Rauha	1	543	1.7	11.2	18.6	26.2	20.6	10.7	6.3	4.8	4.4
*Royganj (Part)	3	447	5.6	18.6	29.5	24.2	14.5	4.7	1.8	1.1	3.5
Royganj (Part)	3	167	3.6	18.6	33.5	23.4	16.8	1.8	1.8	0.6	3.5
Lahor	3	191	4.2	18.3	28.3	23.0	14.1	7.3	2.6	2.1	3.7
Chak Chandaikona	3	89	12.4	19.1	24.7	28.1	11.2	4.5	0.0	0.0	3.2
*Salisabala	1	572	8.2	15.7	25.0	28.7	14.9	4.0	2.4	1.0	3.5
*Telijana	1	988	5.7	16.9	24.3	27.3	15.0	6.8	2.5	1.5	3.7
Telijana	1	376	5.9	19.4	22.9	29.3	12.2	7.2	2.1	1.1	3.6
Chor Tezijona	1	416	4.3	14.4	25.0	25.2	18.8	7.0	3.1	2.2	3.9
Nishchintapur	1	196	8.2	17.3	25.5	28.1	12.2	5.6	2.0	1.0	3.5
Dhubil Union Total		6954	3.7	10.9	22.8	29.3	17.7	8.1	3.8	3.7	4.1
*Amsara	1	974	3.0	10.2	24.1	28.7	17.6	8.0	4.4	4.0	4.1
*Bethua	1	929	4.2	10.4	23.4	29.0	17.3	7.1	4.0	4.6	4.1
*Chak Daud	1	61	8.2	14.8	23.0	23.0	19.7	6.6	4.9	0.0	3.7
*Chak Ghughat	1	82	1.2	12.2	29.3	22.0	14.6	9.8	2.4	8.5	4.3
*Chowdhury Ghughat	1	409	5.6	13.9	22.7	29.8	16.1	8.1	2.0	1.7	3.8
*Chuniakhara	1	308	3.6	11.7	25.3	29.2	16.9	7.5	3.6	2.3	4.0
*Dhubil Katarmahal	1	477	2.9	10.1	20.1	31.7	19.3	7.8	3.8	4.4	4.2
*Dhubil Mehamanshahi	1	736	1.9	9.9	22.7	28.0	20.1	9.8	3.3	4.3	4.2
*Gopinathpur	1	183	4.9	13.1	19.1	29.0	19.1	5.5	6.0	3.3	4.0
*Ichhidaha	1	151	4.0	14.6	27.2	22.5	15.9	8.6	4.0	3.3	3.9

RMO: 1 = Rural, 2 = Urban and 3 = Other Urban

Table C-03: Percentage distribution of general household by size, residence and community

Administrative Unit *Residence* Community	RMO	General Households	Percentage of Households Comprising								Average Size of Household
			1 person	2 persons	3 persons	4 persons	5 persons	6 persons	7 persons	8+ persons	
1	2	3	4	5	6	7	8	9	10	11	12
*Jhaul	1	567	4.2	9.5	22.9	29.1	19.9	8.8	3.2	2.3	4.0
*Kharija Ghughat	1	170	2.4	6.5	20.0	28.8	22.9	8.8	4.7	5.9	4.4
*Malatinagar	1	931	4.3	11.9	22.6	32.8	14.4	7.5	3.4	3.1	4.0
*Naipara	1	263	4.6	13.7	19.8	25.1	19.4	8.4	3.4	5.7	4.2
*Satkusi	1	409	3.4	13.0	23.0	30.1	16.6	7.3	3.9	2.7	4.0
*Shyamerghana	1	135	5.9	4.4	25.2	30.4	17.0	5.2	8.9	3.0	4.2
*Uttarpara Bharmohini	1	169	0.6	7.1	20.1	31.4	19.5	14.2	2.4	4.7	4.4
Ghurka Union Total		9033	3.2	11.7	22.1	28.3	18.0	8.1	4.1	4.5	4.1
*Basudebkol	1	757	2.2	10.7	22.3	25.8	17.2	9.2	5.9	6.6	4.4
Uttarpara	1	255	2.0	10.6	23.1	25.1	14.9	11.8	6.7	5.9	4.4
Dakshinpara	1	321	1.9	9.7	21.2	24.9	19.0	9.7	6.2	7.5	4.5
Buthar Char	1	98	2.0	11.2	23.5	28.6	18.4	4.1	5.1	7.1	4.2
Kutuber Char	1	83	4.8	14.5	22.9	27.7	15.7	6.0	3.6	4.8	4.0
*Bhuiyanganti	1	313	2.2	13.1	25.9	31.0	16.3	5.4	4.8	1.3	3.9
Sthan Singhpur	1	156	1.9	12.8	24.4	25.6	21.2	5.1	7.1	1.9	4.1
Kalikapur	1	111	1.8	17.1	27.9	35.1	10.8	3.6	2.7	0.9	3.6
Bhuyaganty	1	46	4.3	4.3	26.1	39.1	13.0	10.9	2.2	0.0	3.9
*Chak Gobindapur	1	535	0.7	9.0	18.9	29.5	20.6	9.2	4.5	7.7	4.5
*Deobhog	1	360	8.6	21.7	23.9	24.4	14.4	4.2	2.2	0.6	3.4
*Ghurka	1	1361	3.5	12.0	24.8	27.2	15.9	7.6	4.4	4.6	4.1
*Harni	1	189	5.8	14.3	23.8	29.6	13.2	10.1	2.1	1.1	3.7
*Hat Ichla	1	382	0.8	12.6	22.0	28.0	21.7	8.1	4.5	2.4	4.1
*Ichla Digar	1	614	3.1	11.2	22.0	27.2	19.5	9.1	2.8	5.0	4.2
*Jagannathpur	1	760	3.4	11.4	21.6	29.5	16.8	8.4	4.9	3.9	4.1
Jagannathpur	1	520	3.7	11.9	19.8	29.6	18.1	8.3	4.0	4.6	4.2
Jhanjali Para	1	240	2.9	10.4	25.4	29.2	14.2	8.8	6.7	2.5	4.1
*Khurd Raghunathpur	1	273	2.9	13.2	21.6	30.8	19.0	6.2	1.8	4.4	4.0
*Langalmura	1	755	3.6	12.6	22.3	29.4	18.7	7.2	3.7	2.6	4.0
*Madhyapara Bharmohini	1	1025	2.5	9.2	21.1	29.4	17.9	9.3	4.6	6.1	4.4
*Mordia	1	167	4.8	13.8	17.4	28.7	19.2	6.6	0.6	9.0	4.3
*Royhati	1	807	3.6	10.8	22.1	28.6	20.2	7.1	3.3	4.3	4.1
Royhati	1	567	4.1	12.0	22.8	27.2	19.4	7.1	3.4	4.2	4.1
Royhati Digharpar	1	240	2.5	7.9	20.4	32.1	22.1	7.1	3.3	4.6	4.2
*Sreeramer Para	1	303	4.0	9.2	19.8	30.4	19.1	9.6	4.3	3.6	4.2
*Shyamnai	1	432	3.9	11.1	19.0	27.1	19.7	10.4	4.2	4.6	4.2
Durgapur	1	111	7.2	11.7	17.1	31.5	19.8	4.5	6.3	1.8	3.9
Muraripur	1	120	2.5	10.0	22.5	26.7	19.2	7.5	5.8	5.8	4.3
Shyamnai	1	201	3.0	11.4	17.9	24.9	19.9	15.4	2.0	5.5	4.3
Nalka Union Total		8807	2.2	9.5	19.3	26.0	18.8	11.0	5.7	7.6	4.5
*Alam Chandpur	1	151	2.0	11.3	18.5	26.5	10.6	9.3	7.3	14.6	4.8
Alam Chandpur	1	95	3.2	12.6	25.3	23.2	9.5	10.5	6.3	9.5	4.3
Sorabari	1	56	0.0	8.9	7.1	32.1	12.5	7.1	8.9	23.2	5.5

RMO: 1 = Rural, 2 = Urban and 3 = Other Urban

Table C-03: Percentage distribution of general household by size, residence and community

Administrative Unit *Residence* Community	RMO	General Households	Percentage of Households Comprising								Average Size of Household
			1 person	2 persons	3 persons	4 persons	5 persons	6 persons	7 persons	8+ persons	
1	2	3	4	5	6	7	8	9	10	11	12
*Angaru	1	212	5.2	14.2	22.6	25.0	19.3	6.1	4.7	2.8	3.9
*Bishnupur	1	193	0.5	8.3	18.7	22.8	15.5	14.0	8.3	11.9	4.9
*Chak Dader Para	1	133	1.5	8.3	15.8	16.5	19.5	15.0	8.3	15.0	5.2
*Chak Manohar	1	234	2.1	10.3	19.2	19.7	23.5	12.4	5.6	7.3	4.6
*Char Faridpur	1	328	1.8	11.3	19.8	30.8	17.1	11.6	4.3	3.4	4.2
*Dadpur	1	568	1.8	8.1	17.8	26.8	16.5	13.6	6.3	9.2	4.7
Mahat Para	1	249	1.2	9.6	20.5	26.9	18.1	12.0	3.6	8.0	4.5
Kayesta Para	1	106	5.7	10.4	17.0	29.2	16.0	9.4	4.7	7.5	4.3
Daspara	1	97	1.0	7.2	18.6	24.7	12.4	12.4	12.4	11.3	4.9
Podder Para	1	116	0.0	3.4	12.1	25.9	17.2	21.6	8.6	11.2	5.3
*Dattakusa	1	605	1.3	7.8	18.5	29.1	19.3	11.1	6.8	6.1	4.5
Dattakusa	1	361	1.9	8.6	17.5	30.5	19.9	10.0	7.2	4.4	4.4
Kalipur	1	244	0.4	6.6	20.1	27.0	18.4	12.7	6.1	8.6	4.7
*Gopinathpur	1	118	0.0	9.3	17.8	23.7	23.7	11.0	3.4	11.0	4.7
*Erandaha	1	1339	1.7	9.4	17.7	24.7	18.4	12.2	6.9	8.9	4.7
Hatkanda	1	191	3.1	10.5	22.0	19.4	17.3	8.4	8.9	10.5	4.8
Erandaha	1	998	1.5	9.4	16.7	26.0	18.4	13.1	7.0	7.8	4.7
Majhi Para	1	150	1.3	8.0	18.7	23.3	20.0	10.7	4.0	14.0	4.9
*Jhakri	1	730	4.8	11.1	20.5	26.2	18.6	8.5	3.8	6.4	4.2
Jhakri	1	205	7.3	12.7	30.7	22.4	15.6	5.4	2.4	3.4	3.7
Horganti	1	377	3.4	10.9	16.2	28.4	20.4	9.8	5.0	5.8	4.4
Alakdia	1	148	4.7	9.5	17.6	25.7	18.2	9.5	2.7	12.2	4.6
*Kanthalbaria	1	690	3.2	9.3	19.9	30.1	18.3	8.3	4.5	6.5	4.4
Kanthalbaria	1	315	3.5	10.8	16.5	30.2	19.0	9.8	3.5	6.7	4.3
Boaliar Char	1	375	2.9	8.0	22.7	30.1	17.6	6.9	5.3	6.4	4.4
*Kumajpur	1	417	1.2	8.6	16.5	27.3	17.5	12.5	9.4	7.0	4.7
Kumajpur	1	325	1.5	9.8	17.5	25.8	18.2	12.3	9.2	5.5	4.6
Sahabganj	1	64	0.0	4.7	14.1	29.7	12.5	14.1	10.9	14.1	5.1
West Muradpur	1	28	0.0	3.6	10.7	39.3	21.4	10.7	7.1	7.1	4.8
*East Mathurapur	1	434	2.5	12.2	22.1	25.1	17.5	10.1	6.0	4.4	4.3
*Nalchhia	1	230	0.0	9.1	19.6	30.0	17.8	10.0	5.2	8.3	4.5
Nalchhia	1	203	0.0	9.9	18.2	31.5	18.7	9.4	5.4	6.9	4.5
Shah Para	1	27	0.0	3.7	29.6	18.5	11.1	14.8	3.7	18.5	5.0
*Nalka Sengati	1	648	3.2	6.8	19.0	25.0	20.8	11.0	4.9	9.3	4.6
Nalka Sengati	1	459	3.1	6.5	19.6	23.3	18.5	12.4	5.4	11.1	4.8
Kaimgram	1	189	3.7	7.4	17.5	29.1	26.5	7.4	3.7	4.8	4.3
*Purba Faridpur	1	598	1.0	5.9	14.7	27.4	22.7	10.4	6.4	11.5	4.9
*Rampur	1	117	5.1	12.8	22.2	27.4	14.5	12.8	2.6	2.6	4.0
*Ratankandi	1	249	1.6	12.0	26.5	20.9	24.1	10.0	2.0	2.8	4.1
*Sujapur	1	406	2.5	8.1	22.9	25.6	19.5	10.8	4.4	6.2	4.4
Sujapur	1	308	1.6	8.4	21.1	26.0	18.2	13.3	4.5	6.8	4.5
Paschim Maturapur	1	98	5.1	7.1	28.6	24.5	23.5	3.1	4.1	4.1	4.0

RMO: 1 = Rural, 2 = Urban and 3 = Other Urban

Table C-03: Percentage distribution of general household by size, residence and community

Administrative Unit *Residence* Community	RMO	General Households	Percentage of Households Comprising								Average Size of Household
			1 person	2 persons	3 persons	4 persons	5 persons	6 persons	7 persons	8+ persons	
1	2	3	4	5	6	7	8	9	10	11	12
*Tin Nandina	1	407	0.5	14.0	21.9	23.6	17.4	12.3	4.2	6.1	4.4
Tin Nandina (Panch Para)	1	90	2.2	27.8	31.1	22.2	7.8	4.4	2.2	2.2	3.4
Khamar Para	1	135	0.0	5.2	20.7	30.4	19.3	14.1	3.0	7.4	4.8
Khola Para	1	90	0.0	7.8	14.4	16.7	26.7	17.8	6.7	10.0	5.1
Adrosho Para (Kholapara)	1	92	0.0	19.6	21.7	21.7	15.2	12.0	5.4	4.3	4.2
Pangashi Union Total		9639	4.3	12.9	22.3	25.8	17.5	9.0	4.1	4.2	4.1
*Benganai	1	2051	4.2	13.4	23.5	27.5	16.4	8.3	3.9	2.9	4.0
Majh Para	1	226	2.7	11.5	22.1	31.0	15.0	7.1	6.6	4.0	4.2
Uttarpara	1	341	3.8	13.2	23.2	32.8	15.8	7.3	2.9	0.9	3.8
Purbapara	1	206	3.9	12.6	26.2	26.7	18.9	6.8	1.9	2.9	3.9
Paschimpara	1	310	2.6	11.6	24.8	24.8	16.5	10.6	3.9	5.2	4.2
Baikunthapur	1	470	4.7	8.1	21.7	27.4	20.0	9.4	4.7	4.0	4.2
Gangarampur	1	103	1.9	12.6	24.3	23.3	12.6	17.5	5.8	1.9	4.2
Manoharpur	1	395	7.1	23.0	23.8	24.3	12.9	5.3	2.5	1.0	3.4
*Brahmanbaria	1	790	4.8	13.4	18.1	25.4	19.2	11.9	3.7	3.4	4.1
Brahmanbaria	1	458	3.3	13.5	19.0	26.0	18.6	12.2	4.1	3.3	4.1
Nizamganti	1	203	5.9	15.3	17.2	21.7	18.7	13.8	3.4	3.9	4.2
Dhangar Para	1	129	8.5	10.1	16.3	29.5	22.5	7.8	2.3	3.1	4.0
*Chak Nur	1	726	1.5	11.0	21.5	27.5	18.6	10.5	4.4	5.0	4.3
*Deulmura	1	379	5.3	13.2	23.7	27.4	16.6	7.7	3.7	2.4	3.9
*Gram Pangashi	1	870	5.1	13.0	21.0	26.9	16.7	8.3	5.1	4.0	4.1
Gram Pangashi	1	704	5.0	11.9	19.6	27.6	16.8	8.7	5.8	4.7	4.2
Hatkanda	1	166	5.4	17.5	27.1	24.1	16.3	6.6	1.8	1.2	3.6
*Hat Pangashi	1	770	3.4	10.6	21.8	25.5	17.5	9.9	4.5	6.8	4.3
Hat Pangashi	1	580	4.0	10.0	19.8	25.3	19.0	10.5	5.0	6.4	4.4
Chauraganti	1	190	1.6	12.6	27.9	25.8	13.2	7.9	3.2	7.9	4.2
*Kalinja	1	318	4.1	14.2	21.4	25.5	19.2	9.4	2.8	3.5	4.0
Kalinja	1	229	5.2	12.2	18.3	24.9	22.3	10.0	3.5	3.5	4.1
Adarshapara	1	89	1.1	19.1	29.2	27.0	11.2	7.9	1.1	3.4	3.8
*Krishnadia	1	209	4.3	12.4	14.8	30.1	20.6	10.5	5.7	1.4	4.1
*Matikora	1	306	0.3	15.4	22.9	23.9	19.9	7.8	4.2	5.6	4.2
*Metra Teghari	1	407	2.5	7.9	21.4	19.9	13.5	9.8	6.6	18.4	5.2
*Mirer Deulmura	1	663	5.7	10.9	24.6	25.6	17.6	9.2	3.6	2.7	4.0
*Naoda Salua	1	1136	7.3	17.4	26.2	23.5	14.8	6.5	2.6	1.6	3.6
Purbapara	1	275	6.5	21.5	25.5	26.2	14.9	4.4	1.1	0.0	3.4
Paschimpara	1	385	10.9	16.4	27.8	23.6	13.0	4.7	2.3	1.3	3.4
Chak Anar Dumur	1	87	9.2	14.9	28.7	17.2	12.6	10.3	3.4	3.4	3.7
Narayan Salua	1	101	2.0	27.7	37.6	19.8	9.9	3.0	0.0	0.0	3.2
Kaya Bil	1	193	5.2	14.5	19.7	20.7	20.7	10.9	4.1	4.1	4.1
Nauda Dumur	1	95	3.2	7.4	21.1	30.5	16.8	11.6	7.4	2.1	4.3
*Narua	1	217	3.2	11.5	22.1	25.8	19.8	8.8	5.1	3.7	4.2
*Rameshwarganti	1	413	1.7	12.8	20.8	23.5	21.5	9.0	4.6	6.1	4.4

RMO: 1 = Rural, 2 = Urban and 3 = Other Urban

Table C-03: Percentage distribution of general household by size, residence and community

Administrative Unit *Residence* Community	RMO	General Households	Percentage of Households Comprising								Average Size of Household
			1 person	2 persons	3 persons	4 persons	5 persons	6 persons	7 persons	8+ persons	
1	2	3	4	5	6	7	8	9	10	11	12
*Sreedasganti	1	384	4.4	10.2	20.3	25.3	22.1	10.4	3.9	3.4	4.2
Sreedasganti	1	292	4.8	12.3	19.9	25.0	22.3	9.9	3.1	2.7	4.1
Mamokarganti	1	92	3.3	3.3	21.7	26.1	21.7	12.0	6.5	5.4	4.5
Sonakhara Union Total		5955	4.1	13.1	23.4	27.3	16.6	8.3	3.2	3.8	4.0
*Akra	1	349	4.0	12.6	22.9	26.6	16.0	8.3	2.9	6.6	4.1
*Bandihar	1	104	0.0	15.4	12.5	24.0	23.1	13.5	6.7	4.8	4.5
*Bansail	1	314	2.9	13.7	24.5	25.8	15.3	9.9	3.2	4.8	4.1
*Bhuiat	1	504	6.2	10.5	23.2	28.4	15.7	8.3	3.4	4.4	4.0
*Dhaljan	1	622	3.4	12.7	25.9	29.3	15.9	7.2	2.7	2.9	3.9
*Dostpara	1	232	5.6	19.4	25.9	24.1	13.8	4.3	3.0	3.9	3.7
*Gopalpur	1	185	1.6	15.7	22.2	30.3	15.7	7.6	3.2	3.8	4.0
*Gothita	1	341	3.2	12.0	21.1	27.6	17.9	10.9	4.1	3.2	4.1
*Hajipur	1	190	4.7	17.9	25.3	26.3	12.1	6.3	2.1	5.3	3.8
*Kalia	1	184	2.2	12.5	23.4	26.6	15.8	9.8	4.9	4.9	4.2
*Khaichala	1	290	4.5	10.7	20.0	31.7	17.2	10.3	2.1	3.4	4.1
*Madhupur	1	220	4.5	10.0	30.0	27.3	17.7	3.6	3.2	3.6	3.9
*Mauhar	1	194	4.1	22.7	26.8	24.2	13.4	5.7	1.5	1.5	3.5
*Nimgachi	1	547	4.4	11.5	23.0	23.4	19.0	10.4	4.4	3.8	4.1
*Paschim Atgharia	1	216	1.9	8.3	19.9	28.2	20.4	11.1	3.7	6.5	4.5
*Pulla	1	167	4.2	13.8	19.2	35.3	15.6	4.8	2.4	4.8	3.9
*Rupakhara	1	313	4.5	12.5	24.3	29.7	16.3	6.1	3.2	3.5	3.9
*Shitalpai	1	25	12.0	8.0	20.0	24.0	24.0	4.0	4.0	4.0	3.9
*Sonakhara	1	227	8.8	15.9	21.6	22.0	16.7	8.4	5.3	1.3	3.8
*Sreerampur	1	479	2.9	12.9	25.1	29.2	16.3	9.4	1.9	2.3	3.9
*Uttra Hajipur	1	252	5.6	13.5	21.8	24.6	19.4	8.3	3.2	3.6	4.0
Shahjadpur Upazila Total		123181	2.4	9.3	19.0	25.2	19.8	11.3	5.9	7.2	4.5
Shahjadpur Upazila	1	107366	2.4	9.3	18.8	25.0	19.9	11.5	6.0	7.2	4.5
Shahjadpur Upazila	2	14179	2.2	8.6	20.3	27.4	19.1	10.1	4.8	7.5	4.5
Shahjadpur Upazila	3	1636	2.9	14.0	19.6	25.1	19.4	9.8	5.2	4.0	4.2
Shahjadpur Paurashava	2	14179	2.2	8.6	20.3	27.4	19.1	10.1	4.8	7.5	4.5
Ward No-01 Total		1674	2.2	9.1	19.4	26.8	20.5	10.0	4.5	7.6	4.5
*Dak Bangla Para	2	120	1.7	6.7	24.2	25.8	20.0	11.7	1.7	8.3	4.5
*Dhabaria	2	456	2.6	8.8	14.3	22.8	25.4	12.1	6.4	7.7	4.7
*Kanda Para	2	567	2.6	9.7	19.6	29.1	17.3	7.9	4.9	8.8	4.5
*Sherkhali	2	531	1.3	9.2	22.6	27.9	19.8	10.0	3.2	6.0	4.4
Ward No-02 Total		1580	2.3	9.2	18.5	26.9	19.9	10.1	5.4	7.7	4.5
*Bheruadhah	2	35	2.9	11.4	11.4	28.6	22.9	2.9	14.3	5.7	4.6
*Charu Para	2	48	0.0	8.3	27.1	27.1	12.5	10.4	8.3	6.3	4.5
*Pathan Para	2	146	2.1	8.9	20.5	29.5	17.1	10.3	4.1	7.5	4.5
*Chuniakhali Para	2	271	4.1	10.7	22.5	29.2	17.0	6.3	2.6	7.7	4.2
*Ruppur	2	1080	1.9	8.8	17.0	25.9	21.3	11.3	5.8	7.9	4.6
Ward No-03 Total		1234	2.1	9.1	20.8	30.2	17.0	9.6	3.8	7.3	4.5

Table C-03: Percentage distribution of general household by size, residence and community

Administrative Unit *Residence* Community	RMO	General Households	Percentage of Households Comprising								Average Size of Household
			1 person	2 persons	3 persons	4 persons	5 persons	6 persons	7 persons	8+ persons	
1	2	3	4	5	6	7	8	9	10	11	12
*Chala Shahjadpur	2	233	1.3	8.6	21.5	30.5	15.9	10.3	2.6	9.4	4.6
*Chayani Para	2	127	2.4	4.7	24.4	28.3	22.0	11.8	4.7	1.6	4.3
*Manirampur	2	557	2.3	9.0	21.0	32.0	15.6	8.6	4.1	7.4	4.4
*Nishipara	2	101	3.0	10.9	9.9	17.8	23.8	14.9	5.9	13.9	5.1
*Roypara	2	101	2.0	13.9	19.8	30.7	17.8	6.9	5.0	4.0	4.1
*Saha Para	2	115	1.7	9.6	25.2	33.9	13.9	8.7	0.9	6.1	4.2
Ward No-04 Total		1482	1.8	8.4	20.0	27.7	20.4	9.5	5.9	6.3	4.5
*Andharkota Para	2	230	0.0	3.9	21.3	34.8	21.7	7.4	5.2	5.7	4.5
*Dargah Para	2	349	2.9	10.3	24.4	26.1	18.3	10.0	4.6	3.4	4.2
*Pukurpar	2	903	1.8	8.9	17.9	26.5	20.8	9.9	6.6	7.6	4.6
Ward No-05 Total		1684	2.7	8.8	19.4	30.2	18.3	10.5	4.4	5.7	4.4
*Aikbari Parkola	2	354	1.4	8.8	17.8	28.2	19.2	13.0	4.8	6.8	4.5
*Parkola	2	880	2.5	9.5	20.6	29.3	19.2	9.8	3.9	5.2	4.3
*Prannathpur	2	450	4.0	7.6	18.2	33.3	16.0	10.0	5.1	5.8	4.4
Ward No-06 Total		1470	3.2	7.8	19.1	24.7	19.4	11.6	6.1	8.1	4.6
*Aikbari Shaktipur	2	214	0.5	7.9	20.6	31.8	18.2	8.9	7.5	4.7	4.4
*Khanjan Dear	2	311	4.8	6.4	22.5	23.8	16.7	12.2	4.5	9.0	4.5
*Rambari	2	517	4.4	9.5	19.7	25.7	18.0	10.8	4.8	7.0	4.4
*Taltala Natun Para	2	428	1.9	6.5	15.2	20.6	23.6	13.6	8.2	10.5	5.0
Ward No-07 Total		1743	1.5	9.0	22.9	26.4	18.4	9.8	4.2	7.7	4.4
*Nalua	2	687	1.2	7.0	18.8	26.3	21.1	9.5	4.1	12.1	4.8
*Shaktipur	2	556	2.5	9.2	20.3	25.4	18.9	10.4	7.0	6.3	4.5
*Uttar Dhariapur	2	500	1.0	11.6	31.6	27.8	14.2	9.4	1.2	3.2	4.0
Ward No-08 Total		1807	2.5	8.0	22.2	27.3	18.5	9.7	3.8	8.0	4.5
*Dhariapur	2	1807	2.5	8.0	22.2	27.3	18.5	9.7	3.8	8.0	4.5
Ward No-09 Total		1505	2.1	8.0	19.7	26.8	19.1	10.2	5.2	9.0	4.6
*Dakshin Bara Bil	2	615	2.0	8.6	17.4	29.3	18.4	10.4	5.5	8.5	4.6
*Uttar Bara Bil	2	890	2.1	7.5	21.2	25.2	19.6	10.0	4.9	9.4	4.6
Beltail Union Total		9056	2.4	9.2	18.8	25.2	20.3	11.4	5.7	6.9	4.5
*Agbera	1	367	1.6	9.5	18.8	25.9	21.5	10.6	4.1	7.9	4.5
Agbera	1	143	1.4	10.5	16.1	27.3	21.7	9.8	3.5	9.8	4.6
Bhennagachhi	1	224	1.8	8.9	20.5	25.0	21.4	11.2	4.5	6.7	4.4
*Agnukali	1	817	4.3	8.7	18.5	23.6	19.7	10.9	6.1	8.2	4.5
Agnukali	1	625	3.7	8.6	18.4	24.6	19.4	11.2	6.7	7.4	4.5
Lichimpur	1	192	6.3	8.9	18.8	20.3	20.8	9.9	4.2	10.9	4.5
*Beltail	1	740	1.2	7.4	19.2	23.9	20.3	11.8	7.2	9.1	4.7
Beltail Digar	1	236	1.3	7.6	24.2	25.0	20.3	13.1	4.2	4.2	4.3
Char Beltail	1	387	1.3	7.5	16.0	23.0	20.4	11.1	9.0	11.6	4.9
Chak Banshbaria	1	117	0.9	6.8	19.7	24.8	19.7	11.1	6.8	10.3	4.7
*Betkandi	1	195	4.6	15.9	20.5	25.6	17.4	8.7	4.1	3.1	4.0
*Char Betkandi	1	1209	2.2	10.5	21.8	28.0	20.7	9.3	3.6	4.0	4.2
Char Betkandi	1	329	2.7	7.3	19.8	30.4	22.5	9.1	4.6	3.6	4.3

RMO: 1 = Rural, 2 = Urban and 3 = Other Urban

Table C-03: Percentage distribution of general household by size, residence and community

Administrative Unit *Residence* Community	RMO	General Households	Percentage of Households Comprising								Average Size of Household
			1 person	2 persons	3 persons	4 persons	5 persons	6 persons	7 persons	8+ persons	
1	2	3	4	5	6	7	8	9	10	11	12
Shibrampur	1	240	4.6	9.6	23.8	25.8	20.4	8.3	3.8	3.8	4.1
Khagdiar	1	165	1.2	21.2	22.4	26.1	19.4	6.1	3.0	0.6	3.7
Sen Betkandi	1	240	0.0	11.3	27.1	27.1	20.8	10.0	2.5	1.3	4.0
Mohammadpur	1	235	2.1	7.7	16.6	29.4	19.1	11.9	3.4	9.8	4.7
*Dhar Jamtail	1	758	0.7	7.0	13.9	22.2	24.3	15.0	5.9	11.1	5.0
Dhar Jamtail	1	291	0.7	6.2	11.3	21.0	22.3	17.9	6.5	14.1	5.3
Banshbaria	1	467	0.6	7.5	15.4	22.9	25.5	13.3	5.6	9.2	4.9
*Ghorsal	1	1201	2.6	7.9	18.7	27.3	20.1	11.7	6.2	5.4	4.5
Ghorsal	1	1090	2.7	7.6	18.7	26.8	20.5	11.8	6.3	5.6	4.5
Hat Betkandi	1	111	1.8	10.8	18.0	32.4	17.1	10.8	5.4	3.6	4.3
*Gopinathpur	1	346	3.2	11.3	22.5	27.5	17.1	10.4	4.6	3.5	4.2
*Kadai Badla	1	916	1.7	6.0	16.7	26.0	20.9	13.3	7.6	7.8	4.7
Kadai Badla	1	498	1.2	5.8	14.9	26.5	20.3	13.7	8.8	8.8	4.9
Char Kadai	1	418	2.4	6.2	18.9	25.4	21.5	12.9	6.2	6.5	4.6
*Malatidanga	1	606	2.6	9.2	17.8	25.7	19.6	10.4	7.1	7.4	4.6
Purba Malatidanga	1	303	2.0	9.2	17.2	26.1	19.1	12.9	6.6	6.9	4.6
Paschim Malatidanga	1	303	3.3	9.2	18.5	25.4	20.1	7.9	7.6	7.9	4.6
*Mara Kadai	1	189	4.2	10.6	17.5	27.0	19.0	9.5	5.8	6.3	4.4
*Satbaria	1	1492	2.3	11.3	19.9	23.5	19.1	11.5	5.0	7.3	4.4
Dakshinpara	1	548	3.1	8.2	14.1	24.6	21.9	14.2	5.7	8.2	4.7
Uttarpara	1	360	1.1	19.2	30.8	17.5	14.4	8.1	2.2	6.7	4.0
Kuthi Satbaria	1	353	3.1	10.2	19.5	22.7	20.1	10.5	8.5	5.4	4.4
Batiza Para	1	231	1.3	8.2	17.3	31.6	18.2	11.7	2.6	9.1	4.5
*Telkupi	1	220	4.5	12.7	18.6	20.0	20.9	11.8	6.4	5.0	4.3
Gala Union Total		7822	3.4	11.6	20.6	24.3	19.2	11.2	5.3	4.4	4.3
Gala Union	1	6186	3.6	10.9	20.8	24.1	19.1	11.6	5.3	4.6	4.3
Gala Union	3	1636	2.9	14.0	19.6	25.1	19.4	9.8	5.2	4.0	4.2
*Barnia	1	1116	3.2	11.0	21.3	24.0	19.2	12.8	5.0	3.4	4.3
Barnia	1	659	3.6	11.1	20.3	24.7	20.0	12.1	4.4	3.6	4.3
Mirzapur	1	76	9.2	7.9	26.3	22.4	14.5	10.5	6.6	2.6	4.0
Char Barnia	1	287	1.0	11.1	24.4	21.3	18.1	13.9	7.0	3.1	4.3
Barnia Haldar Para	1	94	2.1	12.8	14.9	28.7	20.2	16.0	2.1	3.2	4.2
*Boyra	1	570	4.4	14.2	21.8	22.6	17.2	10.9	4.7	4.2	4.1
Boyra	1	230	7.0	17.0	24.8	20.9	17.0	9.6	1.7	2.2	3.7
Gachh Boyra	1	240	2.5	13.8	19.2	23.8	16.7	13.3	7.1	3.8	4.3
Bhul Boyra	1	100	3.0	9.0	21.0	24.0	19.0	8.0	6.0	10.0	4.6
*Bentia	1	654	4.9	10.6	19.9	24.2	20.9	10.7	4.4	4.4	4.2
*Datta Dorta	1	235	1.7	11.9	18.7	27.7	17.4	11.5	6.4	4.7	4.3
*Dorta Mehi	3	1636	2.9	14.0	19.6	25.1	19.4	9.8	5.2	4.0	4.2
Paschim Berakhola	3	510	3.3	14.5	17.3	25.3	20.4	11.2	4.7	3.3	4.2
Purba Berakhola	3	700	3.1	14.1	18.9	25.6	18.0	10.0	5.3	5.0	4.3
Gobindapur	3	285	3.2	13.7	24.9	22.5	19.3	8.4	5.3	2.8	4.0

RMO: 1 = Rural, 2 = Urban and 3 = Other Urban

Table C-03: Percentage distribution of general household by size, residence and community

Administrative Unit *Residence* Community	RMO	General Households	Percentage of Households Comprising								Average Size of Household
			1 person	2 persons	3 persons	4 persons	5 persons	6 persons	7 persons	8+ persons	
1	2	3	4	5	6	7	8	9	10	11	12
Chikhulia	3	141	0.0	12.1	21.3	27.7	22.7	6.4	6.4	3.5	4.3
*Dugali	1	911	3.0	10.2	21.0	23.8	19.9	11.4	5.6	5.2	4.4
Bara Dugali	1	316	0.3	14.6	22.8	24.4	18.7	9.2	5.7	4.4	4.2
Par Dugali	1	386	4.9	7.3	19.2	23.3	20.5	12.7	5.2	7.0	4.5
Char Dugali	1	209	3.3	9.1	21.5	23.9	20.6	12.4	6.2	2.9	4.3
*Gala	1	1390	4.3	10.2	20.8	24.7	18.3	11.4	4.9	5.4	4.3
Fakir Para	1	478	7.1	12.1	18.8	24.5	18.0	10.9	4.4	4.2	4.1
Gopinathpur	1	420	2.9	7.1	19.5	27.4	17.6	11.7	5.7	8.1	4.5
Hariakanda	1	71	0.0	7.0	29.6	21.1	23.9	9.9	5.6	2.8	4.3
Gala	1	320	2.8	10.3	21.9	23.8	17.2	14.4	4.7	5.0	4.3
Mazzan	1	101	5.0	15.8	25.7	20.8	21.8	4.0	4.0	3.0	3.9
*Garjana	1	29	0.0	6.9	41.4	27.6	13.8	10.3	0.0	0.0	3.8
*Kashipur	1	780	1.9	9.4	20.4	25.1	20.0	11.4	6.8	5.0	4.4
*Khas Char Pechakhola	1	20	0.0	10.0	15.0	25.0	35.0	15.0	0.0	0.0	4.3
*Paikhanda	1	43	4.7	9.3	18.6	30.2	23.3	14.0	0.0	0.0	4.0
*Taratia	1	438	4.6	13.5	20.8	20.3	18.3	11.9	6.2	4.6	4.2
Taratia	1	334	3.9	12.6	21.0	18.6	19.8	12.6	6.6	5.1	4.3
Dewan Taratia	1	104	6.7	16.3	20.2	26.0	13.5	9.6	4.8	2.9	3.9
Garadaha Union Total		6567	3.0	8.5	19.7	26.7	19.1	10.8	5.6	6.6	4.5
*Barai Tepri	1	893	3.6	7.5	19.7	28.4	17.8	11.0	5.6	6.4	4.5
Kasiakola	1	149	4.0	10.7	15.4	30.9	20.8	8.1	4.7	5.4	4.3
Barai Tepri	1	387	3.1	6.5	20.4	28.4	18.1	10.6	6.2	6.7	4.5
Baoshagari	1	133	3.8	7.5	22.6	31.6	15.0	11.3	5.3	3.0	4.2
Char Tepri	1	224	4.0	7.1	19.6	25.0	17.0	13.4	5.4	8.5	4.7
*Bhatta Garadaha	1	540	2.8	10.7	17.8	24.6	20.2	11.5	6.3	6.1	4.5
Bhatta Garadaha	1	255	3.1	12.9	23.1	25.9	18.0	9.0	3.5	4.3	4.1
Sardar Para	1	285	2.5	8.8	13.0	23.5	22.1	13.7	8.8	7.7	4.8
*Garadaha	1	352	4.0	9.9	22.2	26.4	17.6	9.4	5.7	4.8	4.3
*Garadaha Biswas	1	1268	3.8	8.2	20.1	27.6	18.4	10.6	4.6	6.7	4.4
Garadaha Char Para	1	442	4.3	7.7	20.6	27.8	17.4	10.6	3.4	8.1	4.5
Talgachhi	1	521	2.9	8.1	21.7	29.2	17.9	9.2	4.4	6.7	4.4
Bhaya Biswas	1	305	4.6	9.2	16.7	24.6	20.7	13.1	6.6	4.6	4.4
*Makorkola	1	457	2.0	7.4	20.4	28.7	19.5	9.6	5.7	6.8	4.5
*Mashipur	1	1877	3.0	8.7	22.2	25.2	18.4	10.0	5.8	6.8	4.4
Mashipur	1	1054	3.2	9.3	23.1	25.5	16.3	10.1	6.0	6.5	4.4
Sharishakola	1	308	1.9	7.5	21.4	27.9	20.5	7.8	5.5	7.5	4.5
Durgadah	1	150	2.7	10.0	20.7	21.3	20.0	12.0	5.3	8.0	4.6
Bazar Ghati	1	108	1.9	5.6	22.2	25.0	23.1	13.0	2.8	6.5	4.5
Paschim Mashipur	1	159	4.4	6.9	17.6	23.9	20.1	10.7	8.2	8.2	4.7
Lalpur	1	98	3.1	11.2	23.5	21.4	23.5	9.2	4.1	4.1	4.2
*Nabipur	1	777	1.3	9.4	16.7	25.1	21.5	13.3	6.2	6.6	4.6
Nabipur	1	145	2.1	9.0	11.0	29.7	24.1	13.1	6.2	4.8	4.6

RMO: 1 = Rural, 2 = Urban and 3 = Other Urban

Table C-03: Percentage distribution of general household by size, residence and community

Administrative Unit *Residence* Community	RMO	General Households	Percentage of Households Comprising								Average Size of Household
			1 person	2 persons	3 persons	4 persons	5 persons	6 persons	7 persons	8+ persons	
1	2	3	4	5	6	7	8	9	10	11	12
Tikua Para	1	199	1.5	9.5	13.6	22.6	22.1	13.1	9.5	8.0	4.8
Char Nabipur	1	433	0.9	9.5	20.1	24.7	20.3	13.4	4.6	6.5	4.5
*Puran Tepri	1	403	3.2	6.5	11.7	30.3	23.1	11.2	6.7	7.4	4.7
Jalalpur Union Total		**3921**	**2.4**	**7.3**	**15.0**	**23.2**	**21.9**	**13.9**	**8.0**	**8.3**	**4.8**
*Bheka	1	106	0.9	10.4	15.1	20.8	26.4	17.9	4.7	3.8	4.6
*Chentar Char	1	202	4.0	5.4	12.9	27.2	23.3	11.4	5.4	10.4	4.9
*Dwadas Patti	1	217	2.8	7.4	16.6	20.3	28.1	12.0	7.4	5.5	4.6
*Ghatibari	1	147	2.0	6.1	15.0	20.4	18.4	12.9	11.6	13.6	5.1
*Jalalpur	1	355	2.3	9.6	13.2	27.6	20.8	12.4	8.7	5.4	4.6
*Lochan Para	1	146	6.8	9.6	19.2	17.1	27.4	8.2	6.2	5.5	4.3
Lochan Para	1	85	7.1	9.4	11.8	16.5	31.8	8.2	7.1	8.2	4.6
Chak Rupsi	1	61	6.6	9.8	29.5	18.0	21.3	8.2	4.9	1.6	3.9
*Mulkandi	1	1068	2.3	5.9	14.6	25.7	22.1	14.3	7.0	8.1	4.8
Mulkandi	1	871	2.6	6.7	14.1	25.8	22.4	14.8	6.7	6.9	4.7
Choubari	1	197	1.0	2.5	16.8	24.9	20.8	12.2	8.6	13.2	5.1
*Pakurtala	1	320	4.1	10.9	13.4	23.1	18.4	14.7	8.8	6.6	4.6
*Purba Saratail	1	373	0.8	6.2	12.9	23.9	21.2	15.3	8.6	11.3	5.1
*Saidpur	1	870	2.0	7.1	17.0	19.3	21.7	14.9	8.6	9.3	4.9
*Saktidharpur	1	117	0.0	7.7	15.4	26.5	15.4	13.7	11.1	10.3	5.0
Kaijuri Union Total		**11558**	**3.3**	**13.7**	**23.2**	**24.5**	**18.4**	**9.4**	**4.0**	**3.4**	**4.1**
*Bhatdighulia	1	338	3.3	13.9	20.7	26.3	18.0	9.5	5.3	3.0	4.1
*Bhat Para	1	582	1.4	10.0	25.9	25.6	19.4	9.1	5.7	2.9	4.2
*Gudhibari	1	2022	2.8	11.4	22.2	23.9	20.5	11.4	3.9	3.9	4.2
Gudhibari	1	965	2.3	9.6	20.3	22.7	22.7	12.4	4.7	5.3	4.4
Lahindakandi	1	470	1.3	15.7	31.5	23.6	16.6	8.3	2.3	0.6	3.8
Gupiakhali	1	353	5.9	13.9	20.1	26.6	17.0	10.5	2.8	3.1	4.0
Char Gudhibari	1	234	3.0	6.4	14.1	25.6	24.8	15.0	5.6	5.6	4.6
*Gopalpur	1	476	3.8	13.0	25.0	24.8	17.4	9.9	2.9	3.2	4.0
*Hat Panchil	1	825	2.3	9.6	17.2	23.6	22.4	12.1	5.7	7.0	4.5
Hat Panchil	1	653	2.8	10.1	16.1	22.4	22.5	13.0	5.8	7.4	4.6
Monakosna	1	172	0.6	7.6	21.5	28.5	22.1	8.7	5.2	5.8	4.4
*Jagtala	1	2498	5.9	18.9	28.1	23.5	14.7	5.5	2.4	1.0	3.5
Purba Jagatala	1	1785	4.4	17.4	27.6	24.9	15.6	6.5	2.5	1.1	3.7
Paschim Jagatala	1	713	9.5	22.7	29.6	19.9	12.3	2.9	2.1	0.8	3.2
*Joypur	1	401	2.2	9.5	15.0	22.7	20.7	15.2	8.2	6.5	4.7
*Kachua	1	206	2.4	16.0	21.4	28.2	17.0	9.2	2.4	3.4	4.0
*Kaijuri	1	2914	2.4	11.7	21.4	25.5	19.9	10.7	4.3	4.2	4.2
Kaijuri	1	459	1.1	10.0	20.3	24.2	19.8	14.8	5.2	4.6	4.5
Purba Char Kaijuri	1	780	3.6	16.9	23.1	25.5	17.3	9.1	2.6	1.9	3.9
Paschim Char Kaijuri	1	1035	2.4	9.2	22.4	25.3	20.8	10.5	5.3	4.1	4.3
Pathalia Para	1	640	2.0	10.5	18.6	26.6	21.6	10.0	4.1	6.7	4.4
*Kayanathai	1	239	2.5	17.6	25.1	23.0	14.6	9.2	5.0	2.9	3.9

RMO: 1 = Rural, 2 = Urban and 3 = Other Urban

Table C-03: Percentage distribution of general household by size, residence and community

Administrative Unit *Residence* Community	RMO	General Households	Percentage of Households Comprising								Average Size of Household
			1 person	2 persons	3 persons	4 persons	5 persons	6 persons	7 persons	8+ persons	
1	2	3	4	5	6	7	8	9	10	11	12
*Maukuri	1	161	1.2	16.8	24.2	24.8	14.9	14.3	3.1	0.6	3.9
*Thutiapanchil	1	245	1.6	8.6	17.6	26.9	21.6	11.4	6.9	5.3	4.5
*Purba Charia Panchil	1	339	3.2	20.6	27.1	23.0	12.7	5.0	2.9	5.3	3.8
*Purba Kharua	1	174	0.0	24.7	31.6	23.0	15.5	3.4	1.1	0.6	3.5
*Paschim Charia Panchil	1	138	6.5	12.3	24.6	31.2	21.0	2.9	1.4	0.0	3.6
Kayempur Union Total		9760	2.8	8.5	18.0	25.5	19.5	11.3	6.1	8.2	4.6
*Baldi Para Haldighar	1	509	4.5	9.2	20.0	22.6	20.6	11.8	5.3	5.9	4.4
Baldi Para	1	248	4.4	9.7	24.2	21.0	20.6	11.7	3.6	4.8	4.3
Haldighar	1	261	4.6	8.8	16.1	24.1	20.7	11.9	6.9	6.9	4.6
*Bil Eril	1	155	1.9	9.7	22.6	29.7	18.7	7.1	1.9	8.4	4.3
*Brajabala	1	855	2.2	8.5	14.9	27.0	21.3	12.6	6.3	7.1	4.7
Puran Para	1	232	3.4	7.8	16.8	26.7	20.7	11.2	6.5	6.9	4.6
Kati Para	1	217	0.9	9.7	12.9	29.0	26.3	12.4	2.8	6.0	4.6
Nedhur Para	1	222	4.1	7.2	15.3	25.7	17.6	14.9	6.8	8.6	4.7
Khalifa Para	1	184	0.0	9.8	14.1	26.6	20.7	12.0	9.8	7.1	4.7
*Bri-Angaru	1	1572	3.3	8.3	17.6	24.6	18.8	11.5	7.1	8.8	4.7
Bri-Angaru	1	560	1.6	9.8	17.9	25.2	18.6	11.4	7.0	8.6	4.6
Char Angaru	1	633	3.8	7.4	17.2	22.9	20.2	12.6	7.0	8.8	4.8
Panch Para	1	185	4.3	9.2	17.8	23.8	20.5	10.8	7.0	6.5	4.5
Bangal Para	1	194	5.7	5.7	18.0	28.9	13.4	8.8	8.2	11.3	4.9
*Bri-Bangaon	1	1342	3.7	6.6	16.4	25.6	20.5	11.0	7.4	8.9	4.8
Bangaon	1	687	3.1	6.0	17.0	26.2	21.0	10.5	8.2	8.2	4.8
Chithulia	1	473	4.9	6.6	16.1	23.7	20.3	10.8	6.6	11.2	4.9
Chuldhari	1	182	3.3	8.8	14.8	28.0	19.2	13.7	6.6	5.5	4.6
*Chak Haripur	1	931	2.6	8.6	15.5	24.9	18.6	11.9	7.1	10.8	4.8
Chak Haripur	1	362	2.5	7.5	13.8	29.0	18.8	11.0	7.2	10.2	4.8
China Dukuria	1	464	1.5	9.3	16.4	22.6	18.1	13.4	7.1	11.6	5.0
Shimultali	1	105	7.6	9.5	17.1	21.0	20.0	8.6	6.7	9.5	4.5
*Harirampur	1	275	2.2	7.6	20.7	27.3	17.5	10.9	5.8	8.0	4.6
Harirampur	1	202	3.0	7.4	21.3	29.2	17.3	8.9	6.4	6.4	4.5
Gopinathpur	1	73	0.0	8.2	19.2	21.9	17.8	16.4	4.1	12.3	4.9
*Kayemkola	1	479	2.9	11.9	16.3	27.8	16.3	11.1	4.0	9.8	4.6
Kayemkola	1	181	3.3	13.8	18.2	24.3	19.9	9.9	2.8	7.7	4.3
Sayestabad	1	198	3.0	10.6	15.7	27.8	14.6	10.6	4.5	13.1	4.8
Chak Krishnapur	1	100	2.0	11.0	14.0	34.0	13.0	14.0	5.0	7.0	4.6
*Kayempur	1	1715	2.7	9.3	21.1	24.5	21.2	10.2	4.7	6.3	4.4
Kayempur	1	643	2.8	8.7	22.7	25.7	20.7	8.2	4.8	6.4	4.4
Batia Para	1	350	4.9	10.9	19.4	21.7	20.0	11.4	5.1	6.6	4.4
Shwaruppur	1	283	2.1	9.5	20.1	23.0	21.2	10.2	6.0	7.8	4.5
Azimpur	1	104	0.0	6.7	20.2	27.9	24.0	15.4	2.9	2.9	4.4
Kashinathpur	1	145	3.4	11.7	24.1	26.9	22.1	8.3	1.4	2.1	4.0
Gobindapur	1	49	0.0	6.1	16.3	26.5	24.5	12.2	4.1	10.2	4.8

RMO: 1 = Rural, 2 = Urban and 3 = Other Urban

Table C-03: Percentage distribution of general household by size, residence and community

Administrative Unit *Residence* Community	RMO	General Households	Percentage of Households Comprising								Average Size of Household
			1 person	2 persons	3 persons	4 persons	5 persons	6 persons	7 persons	8+ persons	
1	2	3	4	5	6	7	8	9	10	11	12
Jogonathpur	1	141	0.0	8.5	19.1	24.1	22.0	13.5	5.0	7.8	4.7
*Kharua Jangla	1	539	2.0	7.4	18.9	28.8	19.5	11.3	5.6	6.5	4.6
*Paschim Kharua	1	286	2.1	6.3	21.7	30.4	15.4	9.1	7.3	7.7	4.5
*Saratail	1	769	1.8	9.0	17.3	24.1	20.0	11.8	6.1	9.9	4.8
Saratail	1	631	1.7	8.4	16.3	24.7	19.0	12.8	6.3	10.6	4.9
Muratia	1	138	2.2	11.6	21.7	21.0	24.6	7.2	5.1	6.5	4.4
*Shyambaria	1	333	3.0	9.0	16.8	24.6	16.8	14.7	7.2	7.8	4.6
Shyambaria	1	236	4.2	10.6	16.1	25.0	16.1	15.3	6.4	6.4	4.5
Durgapur	1	97	0.0	5.2	18.6	23.7	18.6	13.4	9.3	11.3	5.1
Khukni Union Total		12199	1.5	7.6	16.6	22.3	20.1	13.5	8.1	10.3	4.9
*Arkandi	1	313	2.2	8.0	17.3	23.0	21.4	12.5	8.9	6.7	4.6
Arkandi	1	115	3.5	3.5	13.0	23.5	24.3	13.0	11.3	7.8	4.9
Natun Para	1	119	1.7	12.6	26.9	26.9	14.3	6.7	5.0	5.9	4.2
Jele Para	1	79	1.3	7.6	8.9	16.5	27.8	20.3	11.4	6.3	5.0
*Brahmangaon	1	756	0.7	4.2	12.7	19.4	20.4	18.8	11.2	12.6	5.3
Brahmangaon	1	638	0.8	4.9	12.5	18.8	20.7	17.7	11.6	13.0	5.3
Dakshinpara	1	118	0.0	0.8	13.6	22.9	18.6	24.6	9.3	10.2	5.3
*Jogibari	1	533	1.9	7.1	19.5	25.1	17.1	10.7	6.9	11.6	4.8
Jogibari	1	326	1.8	7.4	22.4	26.7	16.6	8.0	5.5	11.7	4.7
Kamalpur	1	207	1.9	6.8	15.0	22.7	17.9	15.0	9.2	11.6	5.0
*Khoksabari	1	1346	1.7	6.5	17.3	19.2	20.0	12.7	9.2	13.4	5.1
*Khukni	1	3588	1.1	7.6	16.6	22.5	19.6	13.0	8.6	11.1	5.0
Nutan Para	1	307	1.3	6.8	14.7	24.4	15.6	12.7	5.9	18.6	5.6
Uttarpara	1	432	0.9	6.7	16.2	22.2	22.5	12.5	7.9	11.1	5.1
Paschimpara	1	374	2.4	6.1	16.3	26.5	22.5	11.8	5.3	9.1	4.8
Mollah Para	1	399	2.8	10.5	19.0	18.8	15.8	15.0	8.0	10.0	4.7
Madhyapara	1	267	0.0	4.9	11.6	21.3	19.5	15.7	11.2	15.7	5.6
Rathkhola	1	98	2.0	4.1	17.3	17.3	17.3	17.3	7.1	17.3	5.3
Kandi Para	1	481	0.6	10.0	18.5	20.0	20.6	11.0	9.4	10.0	4.8
Kalipur	1	415	0.7	8.9	18.1	26.0	19.3	10.8	7.7	8.4	4.7
Jhaugara	1	815	0.5	6.7	16.1	22.5	20.0	13.9	11.0	9.3	5.0
*Rupnai	1	2061	2.5	7.8	15.6	22.1	21.7	13.1	7.5	9.6	4.8
Rupnai Purbapara	1	582	2.1	7.2	17.0	20.6	21.8	14.6	8.8	7.9	4.8
Rupnai Uttarpara	1	337	3.6	14.5	16.3	26.7	18.1	11.6	3.9	5.3	4.2
Gachh Para	1	1142	2.5	6.1	14.7	21.5	22.8	12.8	8.0	11.7	5.0
*Rupsi	1	3602	1.4	8.6	17.4	23.4	19.9	14.0	6.9	8.3	4.7
Rupsi	1	1008	1.6	7.7	14.8	22.4	19.5	13.5	7.6	12.8	5.1
Sonatala	1	486	1.9	13.0	28.0	27.0	16.0	8.0	3.9	2.3	3.9
Shibpur	1	875	1.4	8.3	18.2	21.5	20.9	13.8	7.3	8.6	4.7
Gopinathpur	1	963	0.9	8.5	15.7	24.3	21.1	16.0	7.1	6.4	4.7
Bishwanathpur	1	270	1.9	5.2	11.9	23.7	21.1	20.0	8.1	8.1	5.0
Narina Union Total		5315	2.7	9.7	19.0	27.0	19.5	10.4	5.3	6.3	4.4

RMO: 1 = Rural, 2 = Urban and 3 = Other Urban

Table C-03: Percentage distribution of general household by size, residence and community

Administrative Unit *Residence* Community	RMO	General Households	Percentage of Households Comprising								Average Size of Household
			1 person	2 persons	3 persons	4 persons	5 persons	6 persons	7 persons	8+ persons	
1	2	3	4	5	6	7	8	9	10	11	12
*Batia	1	1118	3.2	8.3	16.8	25.6	19.0	12.7	6.4	8.1	4.6
Batia Paschim	1	447	1.3	8.9	13.9	29.1	19.2	11.9	7.8	7.8	4.7
Batia Purba	1	109	3.7	11.0	15.6	22.9	22.9	11.0	4.6	8.3	4.6
Char Batia	1	245	4.1	8.2	21.2	21.6	16.7	17.1	4.9	6.1	4.4
Joyrampur	1	317	5.0	6.6	18.0	24.6	18.9	11.0	6.0	9.8	4.7
*Char Narnia	1	360	3.1	8.9	16.7	29.7	20.0	10.8	6.4	4.4	4.5
*Narina	1	1847	2.5	10.7	21.0	28.2	18.7	8.0	5.4	5.5	4.3
Narina Uttarpara	1	357	2.0	12.3	23.5	25.2	21.3	6.4	4.2	5.0	4.2
Narina Madhyapara	1	375	4.3	11.2	21.3	28.5	18.9	6.1	5.1	4.5	4.1
Narina Dakshinpara	1	688	1.9	9.6	18.0	28.6	18.0	10.5	6.7	6.7	4.5
Nababila	1	355	2.0	9.6	23.7	31.0	17.2	6.2	5.4	5.1	4.2
Danga Para	1	72	5.6	16.7	20.8	23.6	18.1	11.1	1.4	2.8	3.9
*Narayandaha	1	201	2.0	10.0	21.9	26.9	14.4	11.4	6.5	7.0	4.4
*Parkola	1	1789	2.6	9.7	18.6	26.2	21.2	11.2	4.1	6.5	4.5
Parkola	1	96	3.1	4.2	17.7	24.0	28.1	13.5	2.1	7.3	4.6
Jugnidaha	1	730	3.0	8.9	17.9	25.1	22.1	11.1	4.9	7.0	4.5
Tetiarkanda	1	406	3.4	9.4	19.5	23.4	18.2	13.3	3.9	8.9	4.6
Kanglakanda	1	240	0.0	13.3	22.1	37.5	18.3	5.4	2.5	0.8	3.9
Bachamara	1	317	2.2	10.7	16.4	24.6	23.0	12.3	4.4	6.3	4.5
Porjana Union Total		13601	2.2	8.6	18.2	25.5	20.7	11.4	6.0	7.2	4.6
*Bachra	1	1295	0.9	6.8	16.2	24.3	21.7	12.7	7.0	10.3	4.9
Bachra	1	1055	1.1	6.8	16.0	23.4	22.2	13.2	6.4	10.9	5.0
Char Bachra	1	240	0.0	6.7	17.1	28.3	19.6	10.4	10.0	7.9	4.8
*Baoikhola	1	326	1.8	6.7	15.6	25.8	19.6	12.6	6.4	11.3	4.9
*Basuria	1	866	2.1	11.0	20.9	23.7	19.2	10.4	7.6	5.2	4.4
Basuria	1	648	1.9	11.0	19.9	25.3	20.1	10.0	6.8	5.1	4.4
Kanda Basuria	1	90	4.4	5.6	20.0	21.1	13.3	15.6	14.4	5.6	4.7
Char Basuria	1	128	1.6	14.8	26.6	17.2	18.8	8.6	7.0	5.5	4.2
*Bhagirath Putia	1	756	4.0	6.6	16.1	23.0	21.4	12.2	6.5	10.2	4.8
*Chak Jamirta	1	3276	2.2	9.1	19.5	26.0	20.5	10.9	5.0	6.8	4.5
Uttar Jamirta	1	911	1.9	9.0	19.3	26.5	20.5	12.7	4.5	5.6	4.4
Dakshin Jamirta	1	899	4.3	9.5	22.4	26.7	20.1	8.2	3.4	5.3	4.2
Fechuamara	1	469	1.9	9.8	19.8	24.7	21.5	9.2	5.8	7.2	4.5
Jote Para	1	484	1.2	10.3	16.3	28.1	20.5	11.0	5.6	7.0	4.5
Chak Jamirta Cmarpara	1	513	0.2	7.0	17.7	23.0	19.9	14.0	7.4	10.7	4.9
*Kakuria	1	502	3.8	10.2	17.1	22.1	18.7	12.9	6.6	8.6	4.6
Kakuria	1	386	4.4	10.1	18.9	19.7	19.2	13.0	6.0	8.8	4.6
Khudra Putia	1	116	1.7	10.3	11.2	30.2	17.2	12.9	8.6	7.8	4.7
*Kismat Jamirta	1	130	2.3	8.5	26.9	16.9	20.0	14.6	7.7	3.1	4.4
*Nandalalpur	1	1930	2.2	7.9	16.7	24.6	21.2	12.1	7.4	7.9	4.7
Uttar Nandalalpur	1	718	1.8	6.8	18.4	22.6	21.0	12.1	7.7	9.6	4.8
Dakshin Nandalalpur	1	593	2.5	8.9	16.9	25.3	20.1	13.3	8.1	4.9	4.5

RMO: 1 = Rural, 2 = Urban and 3 = Other Urban

Table C-03: Percentage distribution of general household by size, residence and community

Administrative Unit *Residence* Community	RMO	General Households	Percentage of Households Comprising								Average Size of Household
			1 person	2 persons	3 persons	4 persons	5 persons	6 persons	7 persons	8+ persons	
1	2	3	4	5	6	7	8	9	10	11	12
Jigarbaria	1	619	2.4	8.1	14.5	26.2	22.6	10.8	6.5	8.9	4.7
*Porjana	1	2980	2.5	9.2	18.7	26.6	20.0	11.0	5.7	6.3	4.5
Porjana	1	568	1.9	9.2	17.4	28.2	21.0	9.7	6.0	6.7	4.5
Chhota Momrajpur	1	794	3.1	7.3	20.0	26.8	19.9	11.3	5.7	5.8	4.5
Harinathpur	1	300	3.7	12.7	18.7	26.0	17.0	10.7	5.3	6.0	4.3
Char Porjana	1	729	2.1	11.0	19.1	24.1	20.3	12.3	5.5	5.6	4.4
Bara Maharajpur	1	589	2.2	7.8	17.5	28.2	20.4	10.4	5.8	7.8	4.7
*Ranikola	1	267	2.6	8.2	19.5	28.1	24.0	9.7	4.5	3.4	4.3
*Ultadab	1	1273	1.6	8.6	17.6	29.1	22.2	10.4	4.9	5.5	4.4
Potajia Union Total		8028	2.2	7.8	17.7	26.1	19.7	11.2	6.3	9.0	4.7
*Alokdia	1	426	1.9	3.8	11.5	26.3	22.3	13.8	6.3	14.1	5.2
*Bahalbari	1	179	1.1	11.2	9.5	24.0	20.7	11.7	6.7	15.1	5.2
*Bejganti	1	615	2.6	6.8	17.6	26.5	19.3	11.1	7.2	8.9	4.7
*Chak Potazia	1	6	0.0	0.0	0.0	66.7	0.0	16.7	0.0	16.7	5.0
*Nagar Boyra	1	249	2.0	6.0	12.0	22.1	18.9	13.3	10.4	15.3	5.3
Boyra	1	132	1.5	4.5	9.8	22.7	18.9	12.9	13.6	15.9	5.5
Chhota Boyra	1	117	2.6	7.7	14.5	21.4	18.8	13.7	6.8	14.5	5.1
*Nukali	1	365	1.9	6.8	17.0	28.2	21.1	11.0	5.8	8.2	4.7
*Nundaha	1	222	0.9	6.8	14.4	23.9	24.3	13.5	5.4	10.8	5.0
*Potajia	1	4335	2.4	8.4	19.7	26.6	19.4	10.2	5.9	7.4	4.6
Potajia	1	2057	3.2	10.3	21.7	27.6	18.5	8.4	4.8	5.5	4.3
Kakilanari	1	413	2.2	8.2	20.6	24.5	20.6	10.7	6.1	7.3	4.6
Madla	1	1018	1.7	6.2	16.3	26.7	21.3	12.7	7.3	7.9	4.8
Reshambari	1	385	1.6	4.9	15.3	24.4	19.0	10.6	8.1	16.1	5.5
Gangaprasad	1	325	0.0	8.0	23.1	26.5	20.0	11.1	5.5	5.8	4.6
Bhaimara	1	137	3.6	6.6	16.1	24.8	16.8	13.9	7.3	10.9	4.9
*Rautara	1	1236	2.5	7.6	16.1	23.9	19.3	12.5	7.0	11.0	4.9
Rautara	1	599	3.5	9.8	18.2	26.0	14.4	12.4	7.0	8.7	4.6
Chara Chithulia	1	637	1.6	5.5	14.1	22.0	23.9	12.7	7.1	13.2	5.2
*Saktala	1	227	0.4	7.9	18.9	25.1	17.6	12.3	7.0	10.6	4.9
*Tiorbanda	1	168	1.8	10.1	18.5	30.4	18.5	12.5	4.2	4.2	4.3
Monamara	1	69	2.9	15.9	18.8	31.9	15.9	8.7	4.3	1.4	3.9
Tiorbanda	1	99	1.0	6.1	18.2	29.3	20.2	15.2	4.0	6.1	4.6
Rupabati Union Total		7504	1.5	8.1	16.9	24.7	20.6	12.1	6.6	9.5	4.8
*Ahmedpur	1	323	1.9	4.6	11.8	21.7	23.2	14.6	7.4	14.9	5.2
*Baghabari	1	380	1.1	5.8	18.7	26.8	20.5	11.1	7.9	8.2	4.8
*Baghdhunail	1	521	1.3	10.6	14.8	29.0	21.1	10.0	5.4	7.9	4.6
Baghdhunail	1	329	0.9	10.3	14.9	27.7	21.3	10.3	6.7	7.9	4.6
Kaiar Char	1	192	2.1	10.9	14.6	31.3	20.8	9.4	3.1	7.8	4.4
*Baghutia	1	151	1.3	11.3	15.9	23.2	23.8	12.6	4.0	7.9	4.6
*Bara Binyadair	1	311	3.2	8.4	12.2	23.2	23.5	11.9	8.0	9.6	4.8
*Bhul Baghutia	1	161	3.1	14.9	17.4	18.0	17.4	9.3	6.8	13.0	4.7

Table C-03: Percentage distribution of general household by size, residence and community

Administrative Unit *Residence* Community	RMO	General Households	Percentage of Households Comprising								Average Size of Household
			1 person	2 persons	3 persons	4 persons	5 persons	6 persons	7 persons	8+ persons	
1	2	3	4	5	6	7	8	9	10	11	12
*Bil Kalmi	1	370	0.8	10.3	17.8	22.2	21.6	12.2	6.8	8.4	4.7
Bil Kalmi	1	120	1.7	11.7	22.5	18.3	25.8	5.0	7.5	7.5	4.4
Kharshamal	1	250	0.4	9.6	15.6	24.0	19.6	15.6	6.4	8.8	4.8
*Chak Aima	1	522	1.5	7.3	17.6	28.2	20.3	10.5	5.6	9.0	4.8
*Chayra	1	461	0.9	10.0	18.4	23.2	21.9	11.7	7.2	6.7	4.6
*Chhota Binyadair	1	69	0.0	7.2	15.9	21.7	20.3	15.9	10.1	8.7	5.0
*Dhunail	1	706	2.3	9.8	20.4	24.4	18.8	10.9	5.9	7.5	4.5
Dhunail	1	620	2.6	8.9	19.4	23.9	18.4	12.1	6.5	8.4	4.6
Char Dhunail	1	86	0.0	16.3	27.9	27.9	22.1	2.3	2.3	1.2	3.8
*Karsalika	1	852	2.3	8.6	18.1	26.2	19.1	12.9	6.2	6.6	4.5
*Lochna	1	551	2.0	6.2	15.2	24.1	23.0	15.2	6.4	7.8	4.8
Kuthibari	1	120	0.8	5.8	12.5	27.5	24.2	19.2	2.5	7.5	4.8
Sadamara	1	133	0.8	3.8	12.0	21.8	22.6	21.8	10.5	6.8	5.1
Andharmanik	1	227	3.1	7.9	18.5	23.8	22.9	10.6	6.6	6.6	4.6
Char Andharmanik	1	71	2.8	5.6	15.5	23.9	22.5	11.3	4.2	14.1	5.0
*Moakola	1	283	0.0	5.7	15.5	23.3	19.4	13.8	9.2	13.1	5.1
*Ramkharua	1	460	0.7	5.0	17.8	23.0	17.2	12.6	8.0	15.7	5.3
*Rupabati	1	287	0.7	6.3	19.9	27.9	20.9	11.1	5.9	7.3	4.7
*Santosha	1	274	0.4	9.5	20.4	22.6	22.6	14.2	5.1	5.1	4.6
*Selachapri	1	822	1.5	7.5	14.6	24.6	20.1	11.1	6.1	14.6	5.1
Habibullanagar Union Total		8018	2.2	9.2	18.0	26.2	20.6	11.2	5.5	7.0	4.6
*Baziar Para	1	230	1.3	13.0	14.8	29.6	14.8	8.7	8.7	9.1	4.6
*Bera Kuchutia	1	252	0.0	6.3	16.7	21.8	24.6	12.7	9.1	8.7	5.0
*Daya	1	1326	2.5	7.7	17.3	25.3	21.0	13.3	5.3	7.5	4.7
*Farid Pangashi	1	181	1.7	6.1	15.5	25.4	24.3	14.4	7.7	5.0	4.7
*Hamlakhola	1	539	3.0	5.6	15.6	23.7	23.0	12.1	7.2	9.8	4.9
*Ishwardia	1	504	2.4	12.7	24.8	24.4	17.9	8.3	3.8	5.8	4.3
Badalbari	1	221	0.5	11.3	26.7	29.0	19.0	6.3	4.1	3.2	4.2
Hashakhola	1	183	5.5	13.7	25.7	23.0	16.9	7.1	2.2	6.0	4.0
Natur Para	1	100	1.0	14.0	19.0	17.0	17.0	15.0	6.0	11.0	4.9
*Kumir Goalia	1	178	1.1	7.9	21.3	24.2	20.8	15.2	3.4	6.2	4.6
*Nagardala	1	481	2.9	10.2	17.9	26.8	20.8	10.4	5.2	5.8	4.4
*Narua	1	363	1.4	5.2	13.2	23.4	24.0	13.5	8.8	10.5	5.0
*Pangashi Farid	1	261	1.9	8.0	17.2	30.7	17.2	10.7	6.9	7.3	4.7
*Roypur	1	106	5.7	9.4	14.2	22.6	17.9	14.2	7.5	8.5	4.6
*Shahzadpur (Part)	1	264	0.0	9.5	15.9	31.4	20.1	11.4	3.8	8.0	4.7
*Rotonkandi (Part)	1	2692	2.2	10.4	19.5	26.5	20.7	10.0	4.8	5.9	4.4
*Sreephaltala	1	641	3.3	9.7	16.5	29.8	19.0	10.6	4.4	6.7	4.4
Sreephaltala	1	433	3.9	9.2	14.8	30.9	20.1	9.5	3.5	8.1	4.5
Ghosh Sreephaltala	1	208	1.9	10.6	20.2	27.4	16.8	13.0	6.3	3.8	4.3
Sonatani Union Total		5653	2.3	11.2	22.2	23.9	18.8	11.4	5.7	4.5	4.3
*Ag Bangana	1	249	0.0	4.8	18.5	26.1	22.5	14.1	7.6	6.4	4.7

RMO: 1 = Rural, 2 = Urban and 3 = Other Urban

Table C-03: Percentage distribution of general household by size, residence and community

Administrative Unit *Residence* Community	RMO	General Households	Percentage of Households Comprising								Average Size of Household
			1 person	2 persons	3 persons	4 persons	5 persons	6 persons	7 persons	8+ persons	
1	2	3	4	5	6	7	8	9	10	11	12
*Araji Banatior	1	67	0.0	16.4	22.4	17.9	16.4	16.4	6.0	4.5	4.3
*Banatior	1	1001	3.1	8.0	18.8	21.3	19.6	13.5	7.4	8.4	4.6
*Bania Singuli	1	124	5.6	24.2	21.0	21.8	13.7	4.8	7.3	1.6	3.7
*Bara Chantara	1	433	2.8	8.8	14.5	20.3	20.1	16.4	9.0	8.1	4.8
*Bhumuria	1	162	0.6	10.5	19.8	20.4	24.7	10.5	8.6	4.9	4.5
*Chhota Chantara	1	574	1.6	9.8	19.2	19.5	19.7	16.7	7.5	6.1	4.6
*Daikandi	1	239	0.8	15.1	19.7	25.9	18.0	10.9	4.6	5.0	4.3
*Dasuria	1	60	3.3	10.0	28.3	21.7	18.3	16.7	1.7	0.0	4.0
*Dhitpur	1	1046	2.1	10.6	30.2	26.9	19.1	6.3	3.1	1.7	3.9
Dhitpur	1	648	2.6	12.2	23.3	23.0	23.1	8.3	4.6	2.8	4.1
Baro Pakhia	1	398	1.3	8.0	41.5	33.2	12.6	3.0	0.5	0.0	3.6
*Hor Dighalia	1	166	1.2	18.7	30.1	14.5	20.5	10.2	3.0	1.8	3.9
*Khudra Dasuria	1	105	1.9	7.6	14.3	18.1	28.6	9.5	14.3	5.7	4.8
*Kursi	1	421	0.7	12.8	24.0	37.8	14.7	5.7	3.1	1.2	3.9
*Makra	1	254	3.1	10.6	21.3	29.1	20.1	9.8	4.7	1.2	4.1
*Punch Bangala	1	182	4.9	11.5	22.0	19.2	17.6	14.8	7.1	2.7	4.2
*Sonatoni	1	120	3.3	5.8	19.2	25.0	17.5	19.2	6.7	3.3	4.5
*Sripur	1	450	3.1	19.3	25.3	23.6	12.4	10.2	2.7	3.3	3.8
Sirajganj Sadar Upazila Total		124852	2.8	10.0	19.9	26.1	19.4	10.8	5.3	5.7	4.4
Sirajganj Sadar Upazila	1	87916	2.7	10.1	19.6	25.7	19.8	11.1	5.4	5.6	4.4
Sirajganj Sadar Upazila	2	35051	3.1	9.8	20.6	26.9	18.4	9.9	5.1	6.1	4.4
Sirajganj Sadar Upazila	3	1885	3.6	9.8	19.7	24.8	19.8	10.7	6.0	5.6	4.4
Sirajganj Paurashava	2	35051	3.1	9.8	20.6	26.9	18.4	9.9	5.1	6.1	4.4
Ward No-01 Total		2613	2.5	10.4	21.6	27.2	19.3	9.1	4.6	5.2	4.3
*Masimpur	2	1636	2.0	10.9	22.1	28.2	19.6	8.7	4.0	4.6	4.2
*Mahmud Pur	2	885	2.8	9.3	21.1	25.8	19.3	9.9	5.4	6.3	4.4
*New Market	2	92	7.6	12.0	18.5	22.8	15.2	9.8	7.6	6.5	4.3
Ward No-02 Total		3032	2.4	10.6	20.0	28.2	18.2	9.8	4.7	6.0	4.4
*Dear Dhangora	2	1000	2.7	11.2	17.7	26.4	18.4	10.5	5.8	7.3	4.5
*Kachari Para	2	221	1.8	10.4	24.0	27.1	17.2	9.5	3.6	6.3	4.3
*Sheikh Mujib Road (Part-1)	2	182	2.2	11.5	24.7	32.4	14.3	6.6	5.5	2.7	4.1
*Saya Dhangora	2	1629	2.4	10.1	20.3	29.0	18.7	9.8	4.2	5.5	4.3
Ward No-03 Total		1433	2.7	10.2	22.1	31.2	15.4	8.2	3.1	7.1	4.3
*Ismail Hossain Sirajee Road	2	106	0.0	3.8	19.8	36.8	19.8	9.4	2.8	7.5	4.6
*Mohammed Ali Road	2	62	0.0	11.3	12.9	25.8	14.5	16.1	3.2	16.1	5.2
*Moktar Para	2	189	4.8	9.0	27.0	28.6	15.9	5.8	3.7	5.3	4.1
*Munshi Meherullah Road	2	28	7.1	10.7	17.9	42.9	21.4	0.0	0.0	0.0	3.6
*Sheikh Mojib Road Uttar	2	308	1.3	11.7	25.0	32.5	12.7	8.8	2.3	5.8	4.1
*Sohrawardi Road	2	740	3.1	10.7	20.9	30.5	15.5	8.1	3.5	7.6	4.4
Ward No-04 Total		2386	2.7	9.5	22.0	29.2	17.9	9.3	3.7	5.7	4.3
*Rahmatganj	2	706	3.4	10.1	22.7	27.3	17.4	8.9	4.4	5.8	4.3
*Uttar Saya Dhangara	2	1680	2.4	9.3	21.7	30.0	18.2	9.5	3.4	5.6	4.3

RMO: 1 = Rural, 2 = Urban and 3 = Other Urban

Table C-03: Percentage distribution of general household by size, residence and community

Administrative Unit *Residence* Community	RMO	General Households	Percentage of Households Comprising								Average Size of Household
			1 person	2 persons	3 persons	4 persons	5 persons	6 persons	7 persons	8+ persons	
1	2	3	4	5	6	7	8	9	10	11	12
Ward No-05 Total		**1982**	**2.2**	**9.1**	**24.5**	**27.4**	**18.0**	**8.2**	**4.7**	**5.9**	**4.3**
*Dargah Road	2	135	0.0	6.7	23.0	24.4	15.6	9.6	8.9	11.9	5.1
*Ganja Bhangabari Purba	2	180	3.3	5.0	23.3	28.3	20.6	7.8	3.3	8.3	4.4
*Jublee Bagan	2	207	3.4	9.2	22.2	28.0	15.5	10.1	4.8	6.8	4.4
*Saya Gobinda	2	1460	2.1	9.9	25.1	27.5	18.3	7.9	4.5	4.9	4.2
Ward No-06 Total		**2064**	**1.6**	**7.8**	**17.9**	**28.6**	**20.1**	**10.9**	**6.3**	**6.9**	**4.6**
*Ganja Bhangabari (Part)	2	1256	2.1	7.5	17.8	28.5	19.3	10.1	6.4	8.4	4.6
*Nutan Bhangabari	2	808	1.0	8.2	18.1	28.7	21.3	12.0	6.2	4.6	4.5
Ward No-07 Total		**2544**	**2.9**	**9.3**	**19.4**	**25.2**	**20.9**	**11.2**	**6.0**	**5.1**	**4.4**
*Chak Kobdash Para	2	730	3.2	11.0	18.6	29.6	19.3	9.5	4.7	4.2	4.2
*Kushahata	2	111	0.9	8.1	22.5	22.5	19.8	11.7	6.3	8.1	4.5
*Kobdash Para	2	449	2.9	7.3	17.6	25.4	24.5	11.8	6.9	3.6	4.4
*Ranigram	2	1254	3.0	9.1	20.2	22.9	20.6	11.9	6.4	6.0	4.5
Ward No-08 Total		**2487**	**2.9**	**8.4**	**19.8**	**27.6**	**18.7**	**9.7**	**6.0**	**6.9**	**4.5**
*Bahir Gola (Marwari Patty)	2	406	3.4	9.9	19.5	30.3	16.3	9.1	4.4	7.1	4.3
*College Para	2	236	3.8	8.9	23.3	25.4	19.5	9.7	2.1	7.2	4.4
*Dattabari	2	679	4.6	7.2	19.6	24.6	18.9	10.6	7.2	7.4	4.5
*Jahanpur	2	1166	1.6	8.4	19.3	28.9	19.4	9.3	6.5	6.5	4.5
Ward No-09 Total		**2434**	**3.0**	**10.4**	**20.7**	**25.1**	**18.8**	**10.8**	**5.0**	**6.3**	**4.4**
*Akdala	2	1339	2.5	9.6	19.2	24.8	19.2	11.8	6.2	6.8	4.5
*Goyla Para	2	1095	3.6	11.5	22.6	25.4	18.4	9.5	3.5	5.7	4.2
Ward No-10 Total		**1831**	**4.6**	**12.1**	**21.2**	**27.5**	**15.6**	**9.7**	**4.4**	**4.9**	**4.2**
*B.L. School Road	2	412	2.9	9.0	19.2	25.7	17.2	12.1	5.3	8.5	4.6
*Dhanbandi J.C. Road	2	699	6.3	15.2	23.3	28.0	12.4	7.7	3.7	3.3	3.8
*Dhanbandi Uttar	2	720	3.9	11.0	20.4	27.9	17.8	10.1	4.6	4.3	4.2
Ward No-11 Total		**2322**	**4.0**	**9.6**	**20.5**	**25.8**	**18.1**	**9.5**	**4.8**	**7.7**	**4.4**
*Al-Mahmud Avenue (Hossainpur	2	34	5.9	5.9	5.9	47.1	17.6	8.8	2.9	5.9	4.5
*Dhanbandi (Dakhin)	2	444	2.0	9.5	21.2	25.5	19.4	8.3	6.3	7.9	4.6
*Hossainpur	2	1844	4.5	9.7	20.6	25.4	17.8	9.8	4.5	7.6	4.4
Ward No-12 Total		**2044**	**3.3**	**10.5**	**19.9**	**27.5**	**16.1**	**10.5**	**4.7**	**7.4**	**4.4**
*E.B.Road	2	291	2.4	15.5	23.4	24.1	17.2	7.9	4.8	4.8	4.1
*Kolgoyla	2	335	4.2	8.4	18.5	23.6	14.0	14.3	6.6	10.4	4.7
*Amlapara	2	543	5.9	12.5	22.1	25.2	16.6	8.3	2.9	6.4	4.1
*Sher-E-Bangla Road	2	875	1.6	8.5	17.8	31.5	16.3	11.3	5.1	7.8	4.7
Ward No-13 Total		**2411**	**2.5**	**9.1**	**19.2**	**26.0**	**20.3**	**10.2**	**6.3**	**6.3**	**4.5**
*Char Roypur	2	1215	2.2	8.9	17.9	26.3	21.3	10.0	6.2	7.2	4.6
*Roypur	2	1196	2.8	9.4	20.5	25.8	19.2	10.5	6.4	5.4	4.4
Ward No-14 Total		**2415**	**3.6**	**10.4**	**18.9**	**23.2**	**20.3**	**11.8**	**6.3**	**5.5**	**4.4**
*Char Malsha Para	2	860	4.8	10.6	19.8	23.8	19.4	9.2	7.0	5.5	4.3
*Char Mirpur	2	272	0.4	9.2	13.6	29.4	22.8	13.6	6.3	4.8	4.6
*Malsha Para	2	475	2.1	9.3	21.1	19.8	18.5	14.3	7.2	7.8	4.6
*Putiabari	2	808	4.3	11.4	18.4	22.4	21.5	12.4	5.0	4.6	4.3

RMO: 1 = Rural, 2 = Urban and 3 = Other Urban

Table C-03: Percentage distribution of general household by size, residence and community

Administrative Unit *Residence* Community	RMO	General Households	Percentage of Households Comprising								Average Size of Household
			1 person	2 persons	3 persons	4 persons	5 persons	6 persons	7 persons	8+ persons	
1	2	3	4	5	6	7	8	9	10	11	12
Ward No-15 Total		3053	5.1	9.9	21.8	26.5	16.3	9.1	5.3	5.9	4.3
*Mirpur Dakshingram	2	497	3.4	11.3	22.7	25.8	15.1	8.5	6.0	7.2	4.3
*Mirpur Uttargram	2	832	3.6	8.4	21.6	25.7	18.6	10.6	5.9	5.5	4.4
*Railway Colony	2	1724	6.3	10.3	21.6	27.0	15.6	8.6	4.9	5.6	4.2
Baghbati Union Total		12133	2.6	9.6	20.3	26.4	19.9	10.8	5.1	5.2	4.4
Baghbati Union	1	10248	2.4	9.6	20.4	26.7	19.9	10.9	5.0	5.2	4.4
Baghbati Union	3	1885	3.6	9.8	19.7	24.8	19.8	10.7	6.0	5.6	4.4
*Baghbati	1	372	2.4	7.8	18.5	23.4	24.2	12.6	4.3	6.7	4.6
*Baidya Dhaldob	1	526	2.3	17.1	25.3	31.9	16.0	5.3	1.3	0.8	3.7
Purba Baidya Dhaldob	1	226	4.0	14.6	28.8	30.1	19.0	3.1	0.4	0.0	3.6
Paschim Baidya Dhaldob	1	300	1.0	19.0	22.7	33.3	13.7	7.0	2.0	1.3	3.8
*Bejganti	1	745	3.5	9.3	19.5	26.4	17.3	11.5	6.4	6.0	4.4
Bejganti	1	494	3.2	10.3	21.5	24.1	17.6	11.9	5.3	6.1	4.4
Khorarganti	1	251	4.0	7.2	15.5	31.1	16.7	10.8	8.8	6.0	4.6
*Chak Mirakhor	1	399	4.3	10.8	20.8	30.8	18.5	8.8	2.3	3.8	4.0
*Chak Phulkocha	1	119	0.8	12.6	25.2	17.6	21.8	6.7	4.2	10.9	4.5
*Dhaldob	1	682	2.6	10.9	19.5	26.1	21.1	9.7	5.1	5.0	4.3
*Dattabari	3	1885	3.6	9.8	19.7	24.8	19.8	10.7	6.0	5.6	4.4
Madhya Dattabari	3	447	4.9	8.3	16.6	26.4	20.1	11.9	6.9	4.9	4.4
Purba Dattabari	3	587	3.9	11.8	21.1	25.6	19.4	9.5	4.9	3.7	4.2
Paschim Dattabari	3	851	2.7	9.3	20.3	23.4	19.9	10.9	6.3	7.2	4.5
*Garudaha	1	714	2.1	9.2	20.3	25.8	21.8	9.4	5.2	6.2	4.4
Purba Garudaha	1	479	1.9	10.2	20.0	26.7	22.5	8.6	4.6	5.4	4.3
Paschim Garudaha	1	235	2.6	7.2	20.9	23.8	20.4	11.1	6.4	7.7	4.6
*Ghorachara	1	1115	4.6	8.5	18.1	26.2	22.0	10.3	5.7	4.6	4.3
Purba Ghora Chara	1	469	6.0	9.0	17.7	27.3	19.4	11.1	5.1	4.5	4.3
Paschim Ghora Chara	1	646	3.6	8.2	18.4	25.4	23.8	9.8	6.2	4.6	4.4
*Harina Gopal	1	386	1.8	6.5	19.2	25.4	23.6	11.4	8.5	3.6	4.5
*Haripur	1	302	1.0	6.3	19.9	29.1	19.9	11.6	6.0	6.3	4.5
*Hasna	1	498	1.8	8.8	17.9	27.9	20.1	12.9	4.0	6.6	4.5
Hasna	1	269	1.9	8.2	20.8	27.1	19.7	12.3	5.2	4.8	4.4
Char Hasna	1	229	1.7	9.6	14.4	28.8	20.5	13.5	2.6	8.7	4.7
*Ichhamati	1	223	3.6	10.3	22.9	24.7	15.7	14.3	5.8	2.7	4.2
*Kanganti	1	358	2.8	10.9	25.4	21.8	21.8	11.2	1.4	4.7	4.1
*Maliganti	1	288	1.7	6.6	21.5	35.8	19.4	7.6	4.2	3.1	4.2
*Nandina	1	386	1.6	13.2	19.9	22.8	18.9	13.0	6.0	4.7	4.3
Nandina	1	187	1.1	13.9	18.7	21.9	18.7	13.4	7.0	5.3	4.4
Char Nandina	1	199	2.0	12.6	21.1	23.6	19.1	12.6	5.0	4.0	4.3
*Paniabari	1	210	0.5	15.2	17.6	24.3	21.0	13.3	3.3	4.8	4.3
*Phulkocha	1	1134	2.5	9.7	20.3	26.5	19.0	10.5	5.8	5.6	4.4
Purba Phulkocha	1	793	2.5	10.2	21.3	24.7	19.4	10.7	6.4	4.7	4.3
Paschim Phulkocha	1	341	2.3	8.5	17.9	30.8	18.2	10.0	4.4	7.9	4.5

Table C-03: Percentage distribution of general household by size, residence and community

Administrative Unit *Residence* Community	RMO	General Households	Percentage of Households Comprising								Average Size of Household
			1 person	2 persons	3 persons	4 persons	5 persons	6 persons	7 persons	8+ persons	
1	2	3	4	5	6	7	8	9	10	11	12
*Pipulbaria	1	579	1.4	6.6	22.1	29.0	21.2	11.6	3.3	4.8	4.4
*Rajibpur	1	403	1.5	6.7	20.3	24.6	16.1	14.4	9.2	7.2	4.8
*Rangaliaganti	1	508	1.0	9.1	19.9	26.0	17.5	14.4	3.9	8.3	4.6
*Subarnaganti	1	172	1.2	10.5	22.1	27.9	18.0	11.0	4.7	4.7	4.3
*Uttar Alakdia	1	129	0.8	10.1	24.0	27.1	24.0	7.0	4.7	2.3	4.2
Bahuli Union Total		8634	2.1	8.8	18.3	25.2	20.3	12.1	6.1	7.0	4.6
*Bagh Dumur	1	174	4.0	10.9	18.4	18.4	19.0	14.4	6.3	8.6	4.6
*Bahuli	1	584	0.5	9.6	19.3	27.6	22.8	9.4	5.3	5.5	4.5
*Brahmakhola	1	451	2.2	11.1	22.0	24.2	20.8	8.6	4.9	6.2	4.3
Brahmakhola	1	295	3.1	9.8	23.1	23.4	20.0	9.5	5.1	6.1	4.3
Char Berabari	1	17	0.0	35.3	35.3	29.4	0.0	0.0	0.0	0.0	2.9
Berabari	1	75	0.0	10.7	18.7	28.0	20.0	9.3	5.3	8.0	4.5
Gopinathpur	1	64	1.6	10.9	17.2	21.9	31.3	6.3	4.7	6.3	4.4
*Chandpal	1	227	3.1	10.6	12.8	28.6	17.2	14.1	7.9	5.7	4.5
Chandpal	1	141	2.8	9.2	12.1	29.8	19.9	14.9	5.7	5.7	4.5
Bil Chandpal	1	49	4.1	4.1	14.3	24.5	18.4	16.3	10.2	8.2	4.8
Duthkarganti	1	37	2.7	24.3	13.5	29.7	5.4	8.1	13.5	2.7	4.2
*Chhabsia	1	237	3.4	7.6	18.1	23.2	14.3	12.7	7.2	13.5	4.9
*Dakshin Alakdia	1	253	3.6	7.9	20.2	24.5	17.8	14.2	5.5	6.3	4.5
*Deoji	1	123	0.0	7.3	22.0	20.3	21.1	17.1	4.1	8.1	4.8
Deoji	1	83	0.0	4.8	22.9	21.7	20.5	20.5	3.6	6.0	4.8
Char Deoji	1	40	0.0	12.5	20.0	17.5	22.5	10.0	5.0	12.5	5.0
*Dhitpur Alal	1	465	2.4	7.7	17.2	25.4	21.5	12.5	6.2	7.1	4.6
Dhitpur Alal	1	404	2.7	7.9	18.3	24.0	22.3	13.1	5.9	5.7	4.5
Chak Chandi	1	61	0.0	6.6	9.8	34.4	16.4	8.2	8.2	16.4	5.5
*Dhitpur Kanu	1	271	3.3	11.4	21.8	25.5	17.7	7.0	6.3	7.0	4.3
Dhitpur Kanu	1	212	2.8	11.3	23.6	25.5	17.9	5.7	5.2	8.0	4.3
Char Dhitpur Kanu	1	59	5.1	11.9	15.3	25.4	16.9	11.9	10.2	3.4	4.3
*Dumur	1	887	1.7	6.9	20.1	24.8	18.8	12.5	7.0	8.2	4.7
Bhajon Dashganti	1	31	3.2	9.7	29.0	25.8	9.7	9.7	3.2	9.7	4.3
Dumur Golami	1	140	1.4	8.6	20.0	22.9	18.6	9.3	8.6	10.7	4.7
Paschim Dumur Musa	1	49	10.2	12.2	24.5	26.5	12.2	8.2	2.0	4.1	3.7
Dumur Isa	1	266	1.9	6.4	18.4	27.4	19.5	13.2	6.0	7.1	4.6
Dumur Barabari	1	40	0.0	5.0	15.0	25.0	17.5	12.5	7.5	17.5	5.7
Bil Gajaria	1	273	0.7	5.1	19.8	24.2	20.9	12.8	8.8	7.7	4.8
Joalbhanga	1	88	0.0	8.0	22.7	20.5	18.2	18.2	5.7	6.8	4.7
*Harinahata	1	238	1.3	6.3	20.2	26.5	23.9	11.8	5.5	4.6	4.5
*Kalidasganti	1	739	1.8	9.3	16.2	25.6	20.7	11.9	4.9	9.6	4.7
Kalidasganti	1	526	1.5	10.3	17.1	24.9	20.9	12.0	4.9	8.4	4.6
Mokterganti	1	119	2.5	7.6	17.6	31.1	19.3	13.4	2.5	5.9	4.4
Alampur	1	94	2.1	6.4	9.6	22.3	21.3	9.6	7.4	21.3	5.3
*Khaga	1	994	3.9	11.2	16.4	22.5	21.4	10.8	6.6	7.1	4.5

Table C-03: Percentage distribution of general household by size, residence and community

Administrative Unit *Residence* Community	RMO	General Households	Percentage of Households Comprising								Average Size of Household
			1 person	2 persons	3 persons	4 persons	5 persons	6 persons	7 persons	8+ persons	
1	2	3	4	5	6	7	8	9	10	11	12
Paschim Khaga	1	252	5.2	11.1	15.5	23.0	21.8	9.5	7.5	6.3	4.4
Purba Khaga	1	742	3.5	11.2	16.7	22.4	21.3	11.2	6.3	7.4	4.5
*Niamatpur	1	259	2.7	8.5	20.8	21.6	20.8	13.1	6.9	5.4	4.5
Niamatpur	1	213	2.3	8.9	21.6	21.6	19.7	14.1	6.6	5.2	4.4
Dighir Char	1	46	4.3	6.5	17.4	21.7	26.1	8.7	8.7	6.5	4.6
*Nutiharina	1	481	2.9	9.8	17.5	24.1	23.5	10.8	5.0	6.4	4.5
Islampur	1	229	4.4	10.0	16.2	24.9	23.1	12.2	5.2	3.9	4.3
Gobindapur	1	136	0.7	8.8	16.9	24.3	26.5	11.0	3.7	8.1	4.6
Char Islampur	1	116	2.6	10.3	20.7	22.4	20.7	7.8	6.0	9.5	4.6
*Padumpal	1	407	1.7	8.4	16.5	28.0	20.4	15.5	5.4	4.2	4.5
Padumpal	1	359	1.9	7.8	17.3	27.0	20.3	15.3	6.1	4.2	4.5
Char Padumpal	1	48	0.0	12.5	10.4	35.4	20.8	16.7	0.0	4.2	4.4
*Raghurganti	1	317	0.9	8.8	19.9	24.9	19.9	11.0	8.5	6.0	4.6
*Rahimpur	1	461	0.7	7.8	17.8	25.4	19.7	14.5	6.3	7.8	4.7
Rahimpur	1	148	1.4	10.8	14.9	29.1	16.9	16.9	6.8	3.4	4.5
Dhopa Para	1	178	0.6	10.1	18.5	27.0	23.0	9.6	2.8	8.4	4.5
Dwobhanga	1	135	0.0	1.5	20.0	19.3	18.5	18.5	10.4	11.9	5.2
*Rajapur	1	650	1.1	5.8	16.0	29.7	19.2	14.9	7.1	6.2	4.7
Rajapur	1	357	0.6	7.0	14.0	28.3	21.0	16.5	6.7	5.9	4.7
Machdakandi	1	293	1.7	4.4	18.4	31.4	17.1	13.0	7.5	6.5	4.6
*Ratani	1	170	2.9	8.8	16.5	22.4	23.5	16.5	4.1	5.3	4.5
*Saraichandi	1	180	1.1	5.6	27.2	25.6	18.3	10.6	7.2	4.4	4.4
*Singarganti	1	66	1.5	10.6	15.2	33.3	18.2	6.1	3.0	12.1	4.6
Singarganti	1	29	3.4	10.3	20.7	37.9	17.2	3.4	0.0	6.9	4.1
Dumur Kabir	1	37	0.0	10.8	10.8	29.7	18.9	8.1	5.4	16.2	4.9
Kalia Haripur Union Total		10919	2.0	9.7	19.2	25.9	18.9	11.6	6.0	6.6	4.5
*Banbaria	1	3011	1.2	7.6	19.3	26.1	21.2	12.5	6.1	6.0	4.6
Paik Para	1	425	2.4	8.5	20.7	27.1	19.1	12.5	6.4	3.5	4.3
Banbaria	1	826	0.7	8.0	20.7	24.9	21.2	10.9	5.2	8.4	4.6
Dighalkandi	1	434	0.7	6.0	17.5	28.8	21.9	11.5	5.5	8.1	4.7
Char Banbaria	1	530	1.3	7.4	20.8	25.7	22.1	12.3	7.0	3.6	4.5
Char Dighalkandi	1	65	0.0	6.2	20.0	24.6	15.4	16.9	7.7	9.2	4.9
Kadai	1	349	0.9	7.2	17.5	24.1	23.5	13.8	6.3	6.9	4.7
Kashiahata	1	202	2.0	7.4	14.9	25.7	20.8	16.3	6.4	6.4	4.7
Ghona Para	1	180	2.2	9.4	17.2	29.4	20.6	13.9	6.7	0.6	4.3
*Bara Piari	1	73	0.0	15.1	21.9	26.0	19.2	11.0	6.8	0.0	4.1
*Barakandi	1	293	0.7	7.2	18.8	25.9	19.8	13.0	7.5	7.2	4.7
*Beltia	1	150	0.0	4.7	12.7	26.0	16.0	12.7	10.7	17.3	5.4
*Biara	1	294	1.0	12.2	21.8	30.3	14.6	11.9	4.8	3.4	4.2
*Chakli	1	264	1.1	6.1	10.6	22.7	23.5	17.4	6.8	11.7	5.1
*Char Safri	1	79	0.0	26.6	17.7	22.8	12.7	8.9	7.6	3.8	4.0
*Chhatiantali	1	678	2.9	8.8	14.7	24.6	19.6	13.0	6.5	9.7	4.7

Table C-03: Percentage distribution of general household by size, residence and community

Administrative Unit *Residence* Community	RMO	General Households	Percentage of Households Comprising								Average Size of Household
			1 person	2 persons	3 persons	4 persons	5 persons	6 persons	7 persons	8+ persons	
1	2	3	4	5	6	7	8	9	10	11	12
*Chhota Piari	1	148	0.0	22.3	33.8	27.7	9.5	4.1	1.4	1.4	3.5
*Kalia Chaudhuri	1	3810	2.5	10.6	20.6	25.5	19.1	10.1	5.5	6.1	4.4
Kalia	1	861	0.9	11.5	20.0	25.4	17.5	11.5	4.8	8.4	4.5
Kanda Para	1	1798	3.3	10.8	20.3	24.6	19.7	10.0	6.1	5.1	4.3
Char Para	1	259	1.9	12.7	21.2	22.4	19.3	10.8	7.3	4.2	4.3
Kallani	1	280	2.5	8.2	17.5	27.5	22.1	9.6	4.3	8.2	4.5
Char Kallani	1	122	0.8	10.7	19.7	32.8	18.0	6.6	5.7	5.7	4.3
Sarkarpara	1	259	4.2	9.7	23.6	23.9	18.1	10.0	3.9	6.6	4.3
Moulvipara	1	231	2.2	6.5	24.7	31.6	17.3	7.8	5.2	4.8	4.3
*Kalia Haripur	1	353	5.4	17.6	31.4	24.9	13.0	4.5	1.1	2.0	3.5
*Maragram	1	172	1.7	1.7	5.8	15.7	12.8	21.5	11.6	29.1	6.3
*Narayanbari	1	745	1.6	8.9	18.5	27.5	16.5	13.6	6.2	7.2	4.6
Rajabnagar	1	142	1.4	11.3	16.2	25.4	19.7	14.1	4.2	7.7	4.6
Char Haripur	1	603	1.7	8.3	19.1	28.0	15.8	13.4	6.6	7.1	4.6
*Ramganti	1	239	0.4	9.2	15.5	32.2	18.0	11.7	7.5	5.4	4.5
*Tentulia	1	610	3.9	10.7	15.6	27.2	18.0	13.4	7.0	4.1	4.4
Tentulia	1	240	4.6	11.3	15.4	27.9	18.3	11.7	6.3	4.6	4.3
Chuniahati	1	213	3.3	9.9	18.3	24.9	17.8	14.1	8.0	3.8	4.4
Kazi Para	1	157	3.8	10.8	12.1	29.3	17.8	15.3	7.0	3.8	4.4
Kaoakola Union Total		3954	0.9	9.3	18.8	25.2	22.7	11.9	6.1	5.1	4.5
*Kagmari	1	100	5.0	12.0	20.0	28.0	16.0	12.0	6.0	1.0	4.0
*Baira(Hat)	1	233	0.0	0.0	2.1	24.0	46.4	21.9	4.3	1.3	5.1
*Baniabari	1	119	2.5	4.2	5.9	21.8	25.2	14.3	18.5	7.6	5.2
*Bara Koyra	1	240	0.0	9.6	23.3	27.9	19.6	10.0	5.8	3.8	4.3
*Barni	1	89	0.0	10.1	36.0	23.6	13.5	14.6	2.2	0.0	3.9
*Bera Bari	1	149	3.4	12.8	26.8	26.8	18.8	6.7	0.7	4.0	3.9
*Bhutma	1	102	0.0	2.0	10.8	8.8	27.5	18.6	11.8	20.6	5.8
*Chandal Baira	1	239	1.3	17.2	25.1	22.6	21.3	4.6	3.8	4.2	4.0
*Chhota Koyra	1	120	0.0	16.7	30.0	30.0	11.7	7.5	1.7	2.5	3.8
*Dogachhi	1	235	0.4	4.3	8.9	31.9	24.3	16.2	7.7	6.4	4.9
*Haldia(Kagmari)	1	62	0.0	19.4	40.3	24.2	8.1	4.8	3.2	0.0	3.5
*Kaigari Dorta	1	351	1.1	6.6	17.4	23.9	23.4	12.3	7.4	8.0	4.7
*Kaoakola	1	240	0.0	14.6	26.7	23.3	19.2	10.0	3.8	2.5	4.1
*Katenga	1	240	0.0	7.1	22.5	26.7	22.1	10.8	7.5	3.3	4.5
*Khurda Katenga	1	240	1.7	12.9	16.7	22.1	24.2	11.7	6.3	4.6	4.4
*Kuri Para	1	179	2.8	7.3	10.6	35.8	29.1	10.1	2.8	1.7	4.3
*Mahes Kangla	1	215	1.9	22.3	24.7	16.3	15.8	10.2	5.6	3.3	3.9
*Mirzapur	1	100	0.0	6.0	29.0	23.0	20.0	14.0	1.0	7.0	4.4
*Sayaseka	1	240	0.0	2.9	5.8	20.8	22.9	16.7	14.6	16.3	5.7
*Singabil Haldia	1	221	0.9	10.0	21.3	26.7	19.5	12.7	4.5	4.5	4.4
*Uttar Jamua	1	240	0.0	5.8	20.4	34.6	23.8	8.3	5.4	1.7	4.3
Khoksabari Union Total		7032	3.5	10.2	19.5	26.6	19.7	10.8	5.4	4.4	4.3

Table C-03: Percentage distribution of general household by size, residence and community

Administrative Unit *Residence* Community	RMO	General Households	Percentage of Households Comprising								Average Size of Household
			1 person	2 persons	3 persons	4 persons	5 persons	6 persons	7 persons	8+ persons	
1	2	3	4	5	6	7	8	9	10	11	12
*Brahmanganti	1	502	2.2	9.8	20.9	25.5	21.3	11.8	6.6	2.0	4.3
Brahmanganti	1	277	2.2	12.3	23.1	24.2	19.5	12.3	5.4	1.1	4.1
Char Brahmanganti	1	225	2.2	6.7	18.2	27.1	23.6	11.1	8.0	3.1	4.5
*Diar Pachil	1	279	1.4	9.7	19.4	29.7	23.3	7.2	5.7	3.6	4.3
*Gonerganti	1	589	7.6	12.2	23.1	23.9	17.0	8.3	4.1	3.7	3.9
Gonerganti	1	471	7.2	10.8	22.3	26.5	17.2	8.5	3.6	3.8	4.0
Chhota Ganerganti	1	118	9.3	17.8	26.3	13.6	16.1	7.6	5.9	3.4	3.8
*Khalisakura	1	604	5.8	11.8	23.2	24.0	17.9	7.6	6.1	3.6	4.0
Khalisakura	1	358	5.0	11.2	24.0	26.0	19.0	5.3	6.7	2.8	4.0
Noada Shailabari	1	246	6.9	12.6	22.0	21.1	16.3	11.0	5.3	4.9	4.1
*Khoksabari	1	1626	3.4	8.7	18.7	28.5	19.6	11.9	4.2	5.0	4.4
Khoksabari	1	515	3.1	9.3	19.4	29.7	18.3	12.6	3.3	4.3	4.3
Char Khoksabari	1	467	5.1	6.6	20.1	26.1	21.6	10.7	4.5	5.1	4.3
Khokshabari Hospital	1	259	1.9	6.2	15.8	32.0	17.8	10.4	5.4	10.4	4.9
Puran Shailabari	1	385	2.6	11.9	17.9	27.3	20.3	13.2	4.4	2.3	4.2
*Munsumi	1	432	3.7	10.2	18.8	22.9	22.0	11.1	6.7	4.6	4.4
Munsumi	1	223	5.4	9.9	19.3	26.0	20.6	7.6	5.4	5.8	4.3
Chandrakona Munsumi	1	209	1.9	10.5	18.2	19.6	23.4	14.8	8.1	3.3	4.5
*Naoda Telkupi	1	403	1.5	7.4	17.1	23.1	21.3	14.6	7.2	7.7	4.8
*Pachil	1	545	4.2	10.8	17.6	27.3	18.7	11.9	5.3	4.0	4.3
Pachil	1	384	2.1	10.7	16.7	26.8	21.9	13.0	4.7	4.2	4.4
Talgachhi Pachil	1	161	9.3	11.2	19.9	28.6	11.2	9.3	6.8	3.7	4.0
*Sailabari	1	388	7.0	11.9	20.6	25.8	18.3	9.0	5.4	2.1	4.0
Sailabari	1	268	9.0	11.9	18.3	23.1	19.4	9.3	6.0	3.0	4.0
Char Shailabari	1	120	2.5	11.7	25.8	31.7	15.8	8.3	4.2	0.0	3.9
*Saluabhita	1	414	0.2	15.5	24.9	28.7	18.1	8.2	3.1	1.2	3.9
*Satkiabari	1	496	1.8	9.1	16.9	27.8	18.8	12.1	6.0	7.5	4.6
Satikabari	1	297	2.4	6.7	17.5	28.3	19.5	12.1	5.1	8.4	4.6
Baniagati	1	199	1.0	12.6	16.1	27.1	17.6	12.1	7.5	6.0	4.5
*Telkupi	1	754	1.6	9.0	15.9	28.1	21.4	12.1	6.8	5.2	4.6
Telkupi	1	120	0.0	6.7	16.7	26.7	24.2	12.5	6.7	6.7	4.7
Sultanganj Para	1	264	1.1	10.2	13.3	29.2	22.0	12.9	6.4	4.9	4.7
Nutanpara	1	114	1.8	7.0	13.2	26.3	23.7	13.2	7.9	7.0	4.8
Nailsapara	1	256	2.7	9.8	19.5	28.5	18.4	10.5	6.6	3.9	4.3
Mechhra Union Total		5659	2.2	11.3	19.3	24.8	20.5	11.3	5.4	5.2	4.4
*Akna Dighi	1	803	3.9	13.6	17.7	22.4	22.9	10.7	5.7	3.1	4.2
*Betua	1	202	0.0	9.4	23.3	22.3	26.2	10.4	4.5	4.0	4.4
*Chandganj Mudi Para	1	166	0.0	10.2	13.3	32.5	26.5	15.7	1.2	0.6	4.3
*Char Kharua	1	99	2.0	13.1	30.3	25.3	22.2	3.0	3.0	1.0	3.8
*Ghatia	1	420	0.7	10.0	21.7	26.9	18.6	10.7	3.8	7.6	4.4
*Haribhaga	1	298	2.0	13.4	30.5	32.2	12.8	4.7	2.7	1.7	3.7
*Joykrishna Para	1	76	1.3	2.6	19.7	22.4	23.7	11.8	9.2	9.2	4.9

RMO: 1 = Rural, 2 = Urban and 3 = Other Urban

Table C-03: Percentage distribution of general household by size, residence and community

Administrative Unit *Residence* Community	RMO	General Households	Percentage of Households Comprising								Average Size of Household
			1 person	2 persons	3 persons	4 persons	5 persons	6 persons	7 persons	8+ persons	
1	2	3	4	5	6	7	8	9	10	11	12
*Kechuahata	1	105	2.9	12.4	24.8	41.0	13.3	3.8	1.9	0.0	3.7
*Kharua	1	50	0.0	12.0	32.0	32.0	14.0	10.0	0.0	0.0	3.8
*Khas Baliamenda	1	210	1.9	6.7	13.3	25.7	21.4	12.9	8.1	10.0	4.8
*Khashurkandi	1	30	3.3	33.3	53.3	10.0	0.0	0.0	0.0	0.0	2.7
*Khidirpur	1	92	0.0	8.7	18.5	26.1	20.7	15.2	4.3	6.5	4.6
*Matikura	1	96	0.0	12.5	19.8	18.8	25.0	11.5	9.4	3.1	4.4
*Mechhra	1	772	5.6	14.9	24.1	24.0	15.5	8.3	4.1	3.5	3.9
Suri Mechhra	1	360	9.4	18.1	25.3	22.2	13.9	7.5	2.2	1.4	3.5
Mechhara Khamar Para	1	237	3.0	9.7	16.9	27.8	19.0	9.7	6.8	7.2	4.6
Mechhara Hatpara	1	175	1.1	15.4	31.4	22.3	14.3	8.0	4.6	2.9	3.9
*Par Mechhra	1	141	2.1	8.5	13.5	23.4	24.1	12.8	9.2	6.4	4.8
*Rehaihurkandi Bhangra	1	102	0.0	3.9	11.8	24.5	24.5	19.6	5.9	9.8	5.1
*Ruksa	1	1263	1.6	9.6	15.6	23.8	23.1	13.5	5.9	6.9	4.7
Ruksa	1	990	1.8	9.4	14.3	24.9	24.0	12.6	6.3	6.6	4.7
Neogibari	1	273	0.7	10.3	20.1	19.4	19.8	16.8	4.8	8.1	4.7
*Sachalia	1	232	0.4	22.0	18.1	22.8	20.3	7.8	6.9	1.7	4.0
*Teghari	1	502	1.4	6.0	15.1	23.5	19.5	16.9	8.0	9.6	5.0
Ratankandi Union Total		11861	4.3	12.3	20.5	26.6	19.3	9.5	3.9	3.7	4.1
*Ag Baira	1	432	2.8	10.0	20.6	26.9	21.5	10.4	4.4	3.5	4.2
Ag Baira	1	330	3.6	10.3	20.3	26.7	21.2	9.7	4.5	3.6	4.2
Char Baira	1	102	0.0	8.8	21.6	27.5	22.5	12.7	3.9	2.9	4.3
*Bahuka	1	2274	4.5	12.8	19.0	27.1	19.6	9.1	4.3	3.6	4.1
Purba Bahuka	1	901	5.7	13.2	18.3	26.4	20.5	8.9	3.7	3.3	4.0
Paschim Bahuka	1	661	3.8	13.9	19.2	29.2	17.4	9.1	3.9	3.5	4.1
Gazaria	1	500	3.8	8.6	18.2	28.0	20.4	9.2	6.8	5.0	4.4
Bhemara	1	212	3.8	17.0	23.1	21.7	20.8	9.4	1.9	2.4	3.9
*Benipur	1	174	1.1	24.7	27.6	24.1	16.1	3.4	1.7	1.1	3.6
*Bhellabari	1	212	4.2	9.0	21.7	27.4	17.9	11.3	5.2	3.3	4.2
*Chak Bahuka	1	2211	4.3	12.0	21.8	26.7	18.3	9.1	4.1	3.8	4.1
Kuri Para	1	278	6.1	15.1	19.4	26.6	16.5	8.6	4.3	3.2	3.9
Purba Kuralia	1	1091	4.8	10.7	21.3	27.3	19.3	8.8	4.0	3.8	4.1
Chilgacha	1	752	2.9	12.9	23.0	25.3	17.8	9.8	4.3	4.0	4.1
Ruperber	1	90	4.4	10.0	24.4	32.2	14.4	7.8	3.3	3.3	4.0
*Ekdala	1	1813	4.3	13.2	20.2	24.9	19.6	10.1	3.4	4.2	4.2
Uttar Ekdala	1	1040	4.3	12.6	19.6	26.5	18.6	9.9	3.6	4.9	4.2
Dakshin Ekdala	1	773	4.3	14.1	21.0	22.6	21.1	10.5	3.2	3.2	4.1
*Gobinda Patal	1	232	2.2	8.2	23.7	23.3	21.6	14.7	1.7	4.7	4.3
*Harina	1	491	3.7	10.8	23.8	24.4	20.2	8.1	4.3	4.7	4.2
*Harinarayanpur	1	209	7.7	12.0	21.1	26.8	18.2	7.2	3.8	3.3	3.9
*Khamarganti	1	180	3.3	10.0	16.1	29.4	21.7	8.9	4.4	6.1	4.4
*Kholabari	1	307	5.5	10.4	19.5	25.7	22.5	8.1	2.9	5.2	4.2
Kholabari	1	117	5.1	10.3	24.8	30.8	19.7	6.0	0.9	2.6	3.9

Table C-03: Percentage distribution of general household by size, residence and community

Administrative Unit *Residence* Community	RMO	General Households	Percentage of Households Comprising								Average Size of Household
			1 person	2 persons	3 persons	4 persons	5 persons	6 persons	7 persons	8+ persons	
1	2	3	4	5	6	7	8	9	10	11	12
Porabari	1	190	5.8	10.5	16.3	22.6	24.2	9.5	4.2	6.8	4.4
*Khorada Baira	1	366	3.3	10.7	20.5	32.2	21.0	5.2	4.4	2.7	4.0
*Maishamura	1	790	3.0	13.2	20.0	26.8	19.4	9.4	4.6	3.7	4.1
*Narayandia	1	591	7.3	14.2	19.6	24.7	16.9	11.7	2.0	3.6	4.0
Narayandia	1	303	5.6	12.5	19.5	25.7	17.8	12.5	2.0	4.3	4.1
Krishna Jibpur	1	169	14.8	20.7	24.3	19.5	9.5	7.7	1.8	1.8	3.3
Madrabari	1	119	0.8	9.2	13.4	29.4	25.2	15.1	2.5	4.2	4.5
*Phulbaira	1	303	3.0	16.8	14.9	28.4	19.8	11.9	3.0	2.3	4.0
Phulbaira	1	204	2.0	15.7	15.7	26.5	20.1	13.7	3.4	2.9	4.2
Baira Narayan	1	99	5.1	19.2	13.1	32.3	19.2	8.1	2.0	1.0	3.8
*Ratankandi	1	234	4.7	13.7	28.6	25.6	17.9	3.8	4.3	1.3	3.7
*Saratail	1	214	5.6	9.3	19.6	34.6	14.5	11.2	3.3	1.9	4.0
*Shyampur	1	616	3.7	9.1	17.9	26.5	20.1	12.7	4.7	5.4	4.4
*Sukdebpur	1	212	5.2	11.3	24.1	29.2	17.9	8.5	2.8	0.9	3.9
Saidabad Union Total		10458	2.7	9.5	18.8	24.5	19.3	12.1	6.2	6.9	4.5
*Baoitara	1	1543	3.0	10.7	18.3	23.4	19.6	11.8	6.0	7.2	4.5
Paschim Baoitara	1	1145	2.7	10.4	18.2	22.6	19.7	12.1	6.3	8.0	4.6
Mulibari	1	398	3.8	11.6	18.8	25.6	19.1	11.1	5.3	4.8	4.3
*Bara Shimul Panchasona	1	782	2.6	8.2	16.8	23.7	16.2	15.7	7.9	9.0	4.8
*Birhati	1	93	1.1	5.4	15.1	22.6	15.1	18.3	8.6	14.0	5.1
*Chak Boyra	1	109	0.9	11.0	9.2	22.9	24.8	17.4	4.6	9.2	4.8
*Dukhiabari	1	437	4.1	9.2	21.5	25.4	20.1	9.4	5.5	4.8	4.3
Purba Dukhiabari	1	87	8.0	11.5	20.7	26.4	13.8	8.0	9.2	2.3	4.1
Paschim Dukhiabari	1	350	3.1	8.6	21.7	25.1	21.7	9.7	4.6	5.4	4.3
*Gachhabari	1	442	1.6	11.1	17.0	25.6	17.6	12.2	6.3	8.6	4.6
Purba Gachhabari	1	150	1.3	15.3	14.7	24.0	20.7	12.0	6.7	5.3	4.4
Paschim Gachhabari	1	292	1.7	8.9	18.2	26.4	16.1	12.3	6.2	10.3	4.7
*Jamtail Khidirpur	1	472	1.9	10.6	19.5	26.7	20.6	10.8	4.0	5.9	4.4
Jamtail Khidirpur	1	203	3.0	9.9	20.2	25.6	23.2	8.4	4.9	4.9	4.3
Dighir Char	1	269	1.1	11.2	19.0	27.5	18.6	12.6	3.3	6.7	4.4
*Jamtail Das	1	600	3.5	9.3	17.2	24.2	24.0	9.8	4.5	7.5	4.5
Uttar Porabari	1	337	5.0	9.5	17.8	24.0	21.7	11.0	3.3	7.7	4.5
Dakshin Porabari	1	263	1.5	9.1	16.3	24.3	27.0	8.4	6.1	7.2	4.7
*Jarila	1	803	2.5	6.6	18.8	26.0	20.4	12.3	7.3	6.0	4.6
Jarila	1	432	2.8	6.0	17.4	28.2	18.8	11.6	8.3	6.9	4.6
Maisura	1	82	0.0	4.9	19.5	20.7	24.4	13.4	11.0	6.1	4.9
Jarila Madhyapara	1	200	2.0	9.5	21.5	23.5	22.0	13.0	3.5	5.0	4.4
Jarila Digrir Char	1	89	4.5	4.5	19.1	25.8	21.3	13.5	7.9	3.4	4.5
*Jamunabali	1	162	1.2	21.6	21.0	17.9	16.7	11.7	3.7	6.2	4.2
*Khas Barashimul	1	128	0.8	6.3	12.5	22.7	15.6	20.3	10.9	10.9	5.5
*Khas Chhatragachha	1	101	0.0	8.9	22.8	25.7	24.8	12.9	3.0	2.0	4.3
*Konaganti	1	196	2.6	9.7	14.3	31.1	18.4	9.2	6.1	8.7	4.6

Table C-03: Percentage distribution of general household by size, residence and community

Administrative Unit *Residence* Community	RMO	General Households	Percentage of Households Comprising								Average Size of Household
			1 person	2 persons	3 persons	4 persons	5 persons	6 persons	7 persons	8+ persons	
1	2	3	4	5	6	7	8	9	10	11	12
*Krishnapur Kadda	1	429	1.6	9.6	16.8	27.3	19.1	13.3	6.1	6.3	4.6
*Purba Mohanpur	1	518	1.7	8.1	20.7	21.8	19.7	13.1	7.3	7.5	4.7
Purba Mohanpur	1	324	0.3	7.4	23.1	20.7	18.8	13.3	8.0	8.3	4.7
Paschim Mohanpur	1	194	4.1	9.3	16.5	23.7	21.1	12.9	6.2	6.2	4.5
*Rehai Chhatragachha	1	86	1.2	3.5	23.3	31.4	18.6	11.6	3.5	7.0	4.5
*Sadanandapur	1	269	9.7	7.1	19.7	23.0	17.5	8.2	7.8	7.1	4.4
*Saidabad	1	1220	3.1	10.2	19.3	24.8	17.0	10.3	6.6	8.7	4.5
Uttar Saidabad	1	626	3.4	10.9	19.2	24.1	17.9	12.1	6.2	6.2	4.4
Dakshin Saidabad	1	506	2.6	9.3	19.4	23.9	16.6	8.9	7.3	12.1	4.7
Kalibari	1	88	4.5	11.4	19.3	34.1	13.6	5.7	4.5	6.8	4.1
*Sartia	1	2068	2.4	9.8	20.6	24.1	19.8	12.5	5.9	4.8	4.4
Bara Sartia	1	458	2.0	9.0	21.0	22.9	18.8	15.7	5.9	4.8	4.5
Natun Sartia	1	686	2.8	10.5	21.6	26.8	19.7	9.8	5.2	3.6	4.2
Purba Sartia Char	1	228	2.6	13.6	16.7	19.3	20.2	15.8	7.5	4.4	4.5
Paschim Sartia	1	292	2.1	8.9	22.9	26.7	21.9	9.6	3.8	4.1	4.3
Hat Sartia	1	404	2.5	7.9	19.3	21.5	19.6	13.6	7.9	7.7	4.7
Shialkul Union Total		10145	2.4	8.3	19.6	25.6	20.0	11.7	5.6	6.9	4.5
*Aria Mohan	1	417	4.3	9.4	21.1	27.6	21.6	8.9	4.3	2.9	4.2
*Bahuti	1	648	1.9	6.9	22.2	23.8	23.1	10.6	5.9	5.6	4.5
*Bara Hamkuria	1	585	2.2	8.9	20.3	26.3	22.7	11.3	4.6	3.6	4.3
Bara Hamkuria	1	421	2.6	9.5	22.3	27.1	21.4	9.3	4.3	3.6	4.2
Rajakhar Char	1	164	1.2	7.3	15.2	24.4	26.2	16.5	5.5	3.7	4.6
*Bildhali	1	398	0.5	6.3	15.8	26.1	23.4	12.6	7.0	8.3	4.8
*Chak Shialkul	1	601	3.7	8.8	21.8	27.1	17.3	10.1	6.2	5.0	4.3
*Chandidasganti	1	978	2.2	8.8	20.1	25.5	20.2	10.6	6.0	6.4	4.5
Chandidasganti	1	852	2.5	8.7	19.8	25.9	19.7	11.6	5.5	6.2	4.5
Saraichandi	1	126	0.8	9.5	22.2	22.2	23.8	4.0	9.5	7.9	4.6
*Chhota Hamkuria	1	117	0.0	13.7	12.0	23.9	26.5	12.0	5.1	6.8	4.6
*Dhukuria	1	606	3.0	7.1	17.3	22.1	19.6	13.2	7.4	10.2	4.8
*Fulbari	1	463	3.0	9.7	17.5	29.6	21.0	9.3	4.3	5.6	4.4
*Jagatganti	1	478	2.5	6.3	13.4	25.1	24.3	14.0	7.9	6.5	4.8
*Jamua	1	289	1.4	9.3	21.8	20.8	18.0	13.8	6.2	8.7	4.6
*Kayalganti Shibnathpur	1	481	0.8	5.6	18.1	24.1	21.2	14.1	6.4	9.6	4.8
Kayalganti	1	167	1.2	6.6	21.6	28.1	22.2	12.6	3.0	4.8	4.4
Shibnathpur	1	314	0.6	5.1	16.2	22.0	20.7	15.0	8.3	12.1	5.1
*Khorda Sialkol	1	640	2.0	9.5	20.2	29.2	18.9	11.3	4.4	4.5	4.3
Khorda Shialkul	1	380	2.9	9.5	19.7	27.9	20.3	10.3	4.7	4.7	4.3
Char Para	1	144	0.0	9.0	22.2	31.9	17.4	14.6	2.1	2.8	4.3
Dairkalia	1	116	1.7	10.3	19.0	30.2	16.4	10.3	6.0	6.0	4.5
*Paiksa	1	361	1.9	7.8	17.5	25.8	20.8	15.2	7.2	3.9	4.5
*Paschim Konaganti	1	119	0.0	6.7	22.7	26.9	17.6	13.4	3.4	9.2	4.7
*Paschim Mohanpur	1	90	1.1	6.7	25.6	23.3	12.2	18.9	7.8	4.4	4.5

RMO: 1 = Rural, 2 = Urban and 3 = Other Urban

Table C-03: Percentage distribution of general household by size, residence and community

Administrative Unit *Residence* Community	RMO	General Households	Percentage of Households Comprising								Average Size of Household
			1 person	2 persons	3 persons	4 persons	5 persons	6 persons	7 persons	8+ persons	
1	2	3	4	5	6	7	8	9	10	11	12
*Raghunathpur	1	1069	4.5	9.6	20.1	24.7	17.5	12.7	4.3	6.5	4.4
Raghunathpur	1	633	3.2	8.4	19.9	22.6	18.5	13.9	5.2	8.4	4.6
Badhayanath	1	436	6.4	11.5	20.4	27.8	16.1	11.0	3.0	3.9	4.0
*Sialkol	1	840	2.7	8.2	22.0	25.4	18.6	10.1	3.8	9.2	4.5
Shialkul	1	442	2.9	9.5	22.6	25.1	16.5	10.2	4.3	8.8	4.5
Shyampur	1	398	2.5	6.8	21.4	25.6	20.9	10.1	3.3	9.5	4.6
*Silanda	1	515	1.2	10.3	21.6	28.9	16.5	9.5	4.7	7.4	4.4
*Uttar Saratia	1	450	0.9	6.7	17.6	23.6	18.7	11.8	7.8	13.1	5.0
Chhangachha Union Total		9006	3.3	11.4	20.6	25.4	19.9	9.9	5.2	4.4	4.2
*Aminpur	1	464	1.9	9.1	19.4	25.4	19.2	12.1	6.7	6.3	4.5
Aminpur	1	354	2.0	7.9	19.8	26.0	18.9	12.1	6.8	6.5	4.5
Machhuakandi	1	110	1.8	12.7	18.2	23.6	20.0	11.8	6.4	5.5	4.4
*Balidaha	1	110	1.8	12.7	24.5	26.4	20.0	8.2	4.5	1.8	4.0
*Balighugri	1	712	1.5	13.3	20.1	22.3	20.5	10.0	7.0	5.2	4.3
Balighugri	1	442	2.0	12.9	20.1	21.0	20.6	8.8	8.4	6.1	4.4
Char Balighugri	1	270	0.7	14.1	20.0	24.4	20.4	11.9	4.8	3.7	4.2
*Bhatpiari	1	400	5.8	14.5	21.0	27.8	18.5	7.0	4.0	1.5	3.8
*Bhurbhuria	1	332	2.4	10.5	20.8	25.0	21.7	9.9	5.4	4.2	4.4
*Bil Nalchungi	1	415	1.9	14.5	22.7	26.0	18.3	9.2	2.7	4.8	4.1
*Bil Silpatta	1	167	2.4	13.8	17.4	28.7	16.8	10.8	6.6	3.6	4.2
*Chhangachha	1	1712	3.7	11.6	19.9	23.5	19.3	11.1	6.1	4.8	4.3
*Gupir Para	1	765	3.3	11.9	20.0	26.9	21.2	8.4	5.1	3.3	4.2
*Itali	1	331	5.7	15.1	20.8	24.8	18.7	9.1	2.7	3.0	3.9
*Jhinaiganti	1	233	5.6	4.3	18.9	28.8	22.3	9.9	4.7	5.6	4.4
Jhinaiganti	1	139	7.2	6.5	17.3	23.7	24.5	9.4	5.8	5.8	4.4
Dakatiabari	1	94	3.2	1.1	21.3	36.2	19.1	10.6	3.2	5.3	4.4
*Khata	1	779	1.9	9.5	22.6	27.6	18.5	9.1	4.6	6.2	4.3
Kaim Khata	1	321	1.9	8.7	24.0	27.1	20.9	6.9	3.7	6.9	4.3
Par Khata	1	117	2.6	11.1	23.9	23.1	20.5	13.7	2.6	2.6	4.2
Char Khata	1	341	1.8	9.7	20.8	29.6	15.5	9.7	6.2	6.7	4.4
*Naoda Phulkocha	1	541	2.2	8.3	19.2	29.8	21.4	10.2	4.1	4.8	4.4
*Panch Thakuri	1	1092	3.7	10.7	21.8	24.9	21.1	10.2	5.3	2.4	4.1
*Par Pachi	1	380	6.1	11.1	20.3	25.5	17.9	9.5	5.3	4.5	4.1
*Sahangachha	1	282	3.9	12.4	23.8	22.7	19.5	8.2	3.5	6.0	4.1
*Simla	1	291	3.1	12.0	16.2	23.4	22.3	13.1	4.8	5.2	4.4
Simla	1	171	3.5	14.6	15.8	21.6	19.9	12.3	6.4	5.8	4.4
Par Simla	1	120	2.5	8.3	16.7	25.8	25.8	14.2	2.5	4.2	4.4
Tarash Upazila Total		48847	4.1	12.5	23.2	28.1	17.1	7.8	3.6	3.6	4.0
Tarash Upazila	1	46779	4.1	12.5	23.1	28.0	17.1	7.9	3.6	3.6	4.0
Tarash Upazila	3	2068	4.2	12.6	24.6	29.8	15.5	6.4	2.7	4.2	4.0
Baruhas Union Total		6414	4.0	11.4	21.3	27.5	18.6	8.3	4.3	4.8	4.2
*Asanbari	1	113	3.5	6.2	21.2	28.3	19.5	10.6	3.5	7.1	4.4

RMO: 1 = Rural, 2 = Urban and 3 = Other Urban

Table C-03: Percentage distribution of general household by size, residence and community

Administrative Unit *Residence* Community	RMO	General Households	Percentage of Households Comprising								Average Size of Household
			1 person	2 persons	3 persons	4 persons	5 persons	6 persons	7 persons	8+ persons	
1	2	3	4	5	6	7	8	9	10	11	12
*Baidyanathpur	1	105	5.7	11.4	19.0	22.9	20.0	6.7	5.7	8.6	4.4
*Bara Pota	1	186	1.6	11.3	28.5	28.0	16.1	9.1	3.2	2.2	4.0
*Baruhas	1	330	6.4	12.7	19.1	30.6	15.8	9.1	4.2	2.1	3.9
*Bastul	1	683	6.3	12.9	25.0	26.6	16.4	6.3	3.5	2.9	3.8
*Batgari	1	91	3.3	20.9	24.2	31.9	14.3	4.4	0.0	1.1	3.5
*Binodpur	1	371	4.3	12.1	21.6	26.7	17.8	7.8	4.3	5.4	4.2
Binodpur	1	216	2.3	13.0	24.5	24.5	17.6	7.4	4.2	6.5	4.3
Kharkharia	1	155	7.1	11.0	17.4	29.7	18.1	8.4	4.5	3.9	4.1
*Binshara	1	883	4.1	11.7	17.4	28.9	19.3	8.3	5.1	5.3	4.3
*Chak Mirzapur	1	48	0.0	16.7	22.9	27.1	20.8	6.3	0.0	6.3	4.1
*Chaubaria Chauki	1	172	1.7	7.0	22.1	29.7	17.4	14.5	3.5	4.1	4.4
*Chhota Pota	1	132	6.1	8.3	29.5	24.2	21.2	4.5	2.3	3.8	3.9
*Digharia	1	600	3.3	8.7	20.5	30.0	18.8	10.5	3.8	4.3	4.2
*Kahit Tentulia	1	117	3.4	6.8	18.8	32.5	17.1	9.4	9.4	2.6	4.3
*Kazipur	1	190	0.0	4.7	16.8	23.7	21.1	13.7	9.5	10.5	5.1
*Kusumbi	1	483	5.0	12.8	25.7	24.4	18.0	6.2	3.9	3.9	4.0
*Langal Murr	1	22	0.0	4.5	27.3	54.5	4.5	0.0	0.0	9.1	4.0
*Lausen	1	155	4.5	11.0	20.6	21.9	16.8	11.0	4.5	9.7	4.6
*Manoharpur	1	293	3.4	15.0	17.7	31.1	19.8	6.5	3.8	2.7	4.0
*Palashi	1	215	2.3	15.3	20.0	28.8	18.1	8.8	3.7	2.8	4.1
*Penguari	1	398	3.0	8.3	19.1	25.9	23.1	9.0	4.3	7.3	4.5
*Rani Dighi	1	136	8.1	15.4	16.9	29.4	17.6	6.6	3.7	2.2	3.8
*Shashan Dighi	1	90	6.7	4.4	23.3	24.4	17.8	7.8	3.3	12.2	4.7
*Sandra	1	313	2.2	11.5	26.2	24.6	20.1	6.7	4.8	3.8	4.2
*Sarabari	1	188	3.7	16.0	17.0	22.3	19.7	9.0	4.3	8.0	4.3
*Shibpur	1	39	0.0	10.3	25.6	10.3	28.2	7.7	10.3	7.7	4.7
*Tentulia	1	61	1.6	13.1	16.4	44.3	14.8	4.9	1.6	3.3	4.0
Deshigram Union Total		5515	3.8	12.7	26.8	27.6	15.7	6.9	3.4	3.1	3.9
*Arangail	1	627	3.3	11.3	30.5	28.1	15.3	5.6	2.4	3.5	3.9
Arangail	1	556	3.6	11.2	29.5	27.7	15.6	5.9	2.7	3.8	3.9
Dogharia	1	71	1.4	12.7	38.0	31.0	12.7	2.8	0.0	1.4	3.6
*Baldi Para	1	104	10.6	23.1	29.8	19.2	10.6	1.9	2.9	1.9	3.2
*Bara Majh Dakshina	1	186	0.0	14.5	36.6	28.5	11.3	5.4	2.7	1.1	3.7
*Bhatar Para	1	44	2.3	6.8	15.9	25.0	27.3	9.1	4.5	9.1	4.7
*Bhogalman	1	185	2.7	15.1	25.4	28.1	17.3	3.8	5.4	2.2	3.9
*Bishamdanga	1	252	2.4	6.7	19.0	28.2	22.2	12.7	4.4	4.4	4.4
Bishamdanga	1	57	3.5	3.5	31.6	26.3	21.1	10.5	1.8	1.8	4.1
Dattabari	1	85	2.4	9.4	18.8	28.2	21.2	11.8	4.7	3.5	4.3
Teghari	1	23	0.0	0.0	13.0	26.1	30.4	8.7	13.0	8.7	5.2
Boail	1	57	0.0	7.0	12.3	31.6	24.6	14.0	3.5	7.0	4.7
Ramballabhpur	1	30	6.7	10.0	13.3	26.7	16.7	20.0	3.3	3.3	4.3
*Chandibhog	1	254	1.6	16.1	24.0	28.3	14.6	10.2	2.8	2.4	4.0

RMO: 1 = Rural, 2 = Urban and 3 = Other Urban

Table C-03: Percentage distribution of general household by size, residence and community

Administrative Unit *Residence* Community	RMO	General Households	Percentage of Households Comprising								Average Size of Household
			1 person	2 persons	3 persons	4 persons	5 persons	6 persons	7 persons	8+ persons	
1	2	3	4	5	6	7	8	9	10	11	12
*Chhota Majdakshina	1	211	3.3	12.3	26.1	32.7	16.1	4.7	1.9	2.8	3.8
*Deshigram	1	406	8.9	17.0	24.1	22.9	15.0	7.4	2.5	2.2	3.6
*Deora	1	368	3.3	14.7	29.6	26.6	15.2	6.0	2.4	2.2	3.8
*Dhala Para	1	29	0.0	13.8	20.7	31.0	17.2	10.3	3.4	3.4	4.2
*Dulishwar	1	193	5.2	10.9	29.0	23.8	18.1	6.2	2.6	4.1	3.9
*Ghechugari	1	27	0.0	3.7	40.7	18.5	25.9	7.4	3.7	0.0	4.0
*Gurpipul	1	425	5.6	10.6	22.4	25.2	19.8	7.5	4.5	4.5	4.1
Gurpipul	1	129	5.4	8.5	29.5	21.7	24.8	2.3	3.9	3.9	4.0
Chaymati	1	67	4.5	13.4	16.4	28.4	25.4	9.0	3.0	0.0	4.0
Doani Para	1	60	6.7	11.7	26.7	18.3	15.0	8.3	10.0	3.3	4.1
Chatria Para	1	44	4.5	13.6	20.5	38.6	4.5	15.9	0.0	2.3	3.8
Bausta Para	1	47	2.1	12.8	17.0	23.4	23.4	6.4	4.3	10.6	4.7
Josaipara	1	78	9.0	7.7	16.7	26.9	16.7	10.3	5.1	7.7	4.4
*Jantihar	1	181	3.9	12.2	38.1	28.2	9.9	3.3	1.1	3.3	3.6
*Karnaghosh	1	240	4.2	11.7	33.3	22.9	11.7	9.2	3.8	3.3	3.9
*Krishnapur	1	111	0.9	9.0	26.1	32.4	18.0	7.2	2.7	3.6	4.1
*Khirpota	1	129	3.1	11.6	21.7	23.3	17.8	11.6	5.4	5.4	4.7
*Khirsen	1	166	3.6	11.4	16.9	28.9	20.5	8.4	5.4	4.8	4.2
*Kumalu	1	209	0.0	15.8	29.2	25.4	12.0	10.5	3.3	3.8	4.0
*Nara Teghari	1	169	4.7	13.0	29.6	30.8	14.8	3.0	1.8	2.4	3.7
*Paschim Paikara	1	104	12.5	15.4	20.2	29.8	15.4	1.9	1.9	2.9	3.5
*Radhakantapur	1	137	0.0	10.9	26.3	34.3	16.8	5.1	5.1	1.5	4.0
*Sadanandapur	1	10	0.0	40.0	10.0	30.0	10.0	0.0	10.0	0.0	3.5
*Sakmal	1	133	3.0	12.0	22.6	35.3	11.3	8.3	5.3	2.3	4.0
*Silandaha	1	169	5.3	14.8	24.3	27.8	16.0	4.7	4.7	2.4	3.8
*Singar Para	1	59	1.7	11.9	28.8	47.5	3.4	3.4	3.4	0.0	3.6
*Tagra	1	86	4.7	15.1	25.6	29.1	18.6	5.8	1.2	0.0	3.6
*Ushaikol	1	78	2.6	10.3	17.9	25.6	15.4	15.4	7.7	5.1	4.6
*Uttar Shyampur	1	223	1.3	8.5	30.0	29.6	16.1	5.8	5.4	3.1	4.1
Shuhara	1	144	1.4	8.3	35.4	26.4	17.4	6.3	3.5	1.4	3.9
Shyampur	1	79	1.3	8.9	20.3	35.4	13.9	5.1	8.9	6.3	4.4
Madhainagar Union Total		5650	4.2	12.0	23.0	27.0	17.5	8.3	4.0	4.1	4.1
*Balba	1	174	5.2	9.8	21.3	28.2	17.2	9.2	5.7	3.4	4.1
*Betrasen	1	144	6.3	13.2	18.8	33.3	11.8	6.9	4.2	5.6	4.0
*Bhadas	1	677	2.7	11.1	25.3	27.8	18.2	6.2	3.7	5.2	4.2
*Bhikampur	1	333	5.4	15.6	24.6	21.9	15.9	9.0	3.6	3.9	4.0
*Bilaspur	1	78	3.8	11.5	19.2	17.9	29.5	15.4	0.0	2.6	4.2
*Chak Sarappur	1	120	0.8	10.8	32.5	27.5	15.8	7.5	3.3	1.7	3.9
*Dhankunthi	1	166	0.0	7.8	24.1	35.5	16.9	8.4	2.4	4.8	4.2
Kumar Para	1	106	0.0	7.5	22.6	34.9	17.0	9.4	2.8	5.7	4.3
Dhankunti	1	60	0.0	8.3	26.7	36.7	16.7	6.7	1.7	3.3	4.1
*Goarakhi	1	90	4.4	11.1	26.7	25.6	14.4	8.9	5.6	3.3	4.0

RMO: 1 = Rural, 2 = Urban and 3 = Other Urban

Table C-03: Percentage distribution of general household by size, residence and community

Administrative Unit *Residence* Community	RMO	General Households	Percentage of Households Comprising								Average Size of Household
			1 person	2 persons	3 persons	4 persons	5 persons	6 persons	7 persons	8+ persons	
1	2	3	4	5	6	7	8	9	10	11	12
*Gurma	1	273	7.3	12.8	22.0	24.5	13.9	10.6	4.8	4.0	4.0
*Jangiraganti	1	334	4.2	10.5	25.4	23.4	19.8	7.2	4.8	4.8	4.1
*Jhurjhuri	1	376	5.1	14.1	22.3	26.1	16.0	9.0	4.0	3.5	4.0
Jhurjhuri	1	270	4.4	13.0	20.4	27.8	18.1	8.5	3.7	4.1	4.1
Lakshipur	1	106	6.6	17.0	27.4	21.7	10.4	10.4	4.7	1.9	3.7
*Kanchaneshwar	1	354	3.7	11.9	22.9	25.4	17.5	11.3	4.5	2.8	4.1
Kanchaneshwar	1	294	3.7	11.2	20.4	25.9	18.0	12.6	4.8	3.4	4.2
Akaijani	1	60	3.3	15.0	35.0	23.3	15.0	5.0	3.3	0.0	3.6
*Kasta	1	245	2.0	4.1	23.3	27.3	23.7	8.6	6.9	4.1	4.4
*Khorda Madhainagar	1	124	3.2	18.5	27.4	27.4	15.3	3.2	4.0	0.8	3.6
*Madarjani	1	110	2.7	13.6	18.2	32.7	15.5	10.9	4.5	1.8	4.1
*Madhainagar	1	482	3.7	14.5	18.5	24.7	19.9	10.0	3.5	5.2	4.2
Madhainagar	1	424	4.2	13.9	18.4	24.5	20.8	9.7	3.1	5.4	4.2
Saha Para	1	58	0.0	19.0	19.0	25.9	13.8	12.1	6.9	3.4	4.3
*Malsin	1	205	5.4	13.7	27.8	25.9	15.1	4.9	4.9	2.4	3.8
*Marasaguna	1	116	2.6	16.4	23.3	29.3	13.8	5.2	5.2	4.3	4.0
*Paushar	1	162	3.1	8.6	20.4	38.9	13.0	8.0	3.1	4.9	4.1
*Saruppur	1	552	6.0	12.7	24.8	27.9	18.5	5.8	1.8	2.5	3.8
*Sonapatil	1	166	4.8	10.2	18.7	26.5	21.1	7.8	5.4	5.4	4.3
*Subhar	1	114	6.1	16.7	21.1	28.9	14.9	8.8	3.5	0.0	3.7
Subhar	1	74	8.1	16.2	21.6	29.7	14.9	6.8	2.7	0.0	3.6
Thakur Pukur	1	40	2.5	17.5	20.0	27.5	15.0	12.5	5.0	0.0	3.9
*Uttar Mathurapur	1	123	1.6	6.5	19.5	33.3	17.1	11.4	2.4	8.1	4.5
*Wasin	1	132	6.1	7.6	15.2	21.2	17.4	15.2	7.6	9.8	4.7
Magura Binod Union Total		5904	4.6	11.2	21.0	27.5	18.4	8.9	3.8	4.4	4.1
*Ambaria	1	223	2.2	10.3	25.6	29.1	17.5	7.2	3.6	4.5	4.1
*Dakshin Shyampur	1	428	5.4	10.5	24.8	31.1	16.6	7.0	2.3	2.3	3.9
*Dobila	1	356	0.8	8.4	20.2	30.9	18.5	9.3	5.6	6.2	4.5
*Gauripur	1	320	5.0	14.7	21.9	26.6	16.3	8.8	2.2	4.7	4.0
Gauripur	1	211	5.2	15.2	16.6	26.5	16.1	10.4	2.8	7.1	4.2
Paik Lini	1	109	4.6	13.8	32.1	26.6	16.5	5.5	0.9	0.0	3.6
*Ghargram	1	625	3.5	11.4	25.0	27.8	16.5	7.7	3.7	4.5	4.1
Ghargram	1	218	0.9	11.0	25.7	25.2	19.7	8.7	4.1	4.6	4.2
Badu Lini	1	258	5.8	11.6	21.7	33.3	12.8	6.6	3.1	5.0	4.0
Harirampur	1	149	3.4	11.4	29.5	22.1	18.1	8.1	4.0	3.4	4.0
*Hamkuria	1	1188	5.0	10.5	16.9	26.9	21.0	10.3	4.6	4.8	4.3
Uttar Sekh Para	1	134	7.5	11.2	17.2	31.3	17.2	10.4	3.7	1.5	3.9
Madhya Sekh Para	1	120	4.2	11.7	16.7	27.5	16.7	14.2	4.2	5.0	4.3
Dakshin Sekh Para	1	226	2.2	7.5	15.9	30.5	21.2	11.1	5.3	6.2	4.5
Sarkar Para	1	172	8.1	13.4	14.5	23.8	23.3	8.1	6.4	2.3	4.0
Jalalpur	1	71	4.2	16.9	26.8	29.6	11.3	8.5	1.4	1.4	3.6
Khapara	1	134	0.7	8.2	14.9	15.7	26.9	15.7	6.7	11.2	5.0

Table C-03: Percentage distribution of general household by size, residence and community

Administrative Unit *Residence* Community	RMO	General Households	Percentage of Households Comprising								Average Size of Household
			1 person	2 persons	3 persons	4 persons	5 persons	6 persons	7 persons	8+ persons	
1	2	3	4	5	6	7	8	9	10	11	12
Sardar Para	1	67	3.0	6.0	16.4	28.4	25.4	13.4	3.0	4.5	4.5
Dakshin Paschimpara	1	113	6.2	8.8	19.5	29.2	22.1	3.5	5.3	5.3	4.2
Char Hamkuria	1	151	7.9	12.6	16.6	26.5	21.9	7.9	2.6	4.0	4.0
*Magura Binod	1	375	8.3	8.0	20.3	24.5	20.3	9.9	3.5	5.3	4.2
*Magura Mukunda	1	266	6.8	16.9	21.4	27.4	13.9	8.3	1.9	3.4	3.8
*Nado Saidpur	1	1605	4.7	12.4	21.6	26.9	18.8	8.1	4.0	3.6	4.1
Nadi Para	1	663	6.2	11.8	22.8	30.0	14.6	7.5	4.7	2.4	3.9
Khukni Para	1	240	4.2	14.2	24.6	24.6	18.8	7.9	2.9	2.9	4.0
Moshinda Para	1	207	1.9	14.5	18.4	27.1	24.6	5.3	4.3	3.9	4.1
Muslim Para	1	90	3.3	13.3	25.6	22.2	17.8	12.2	3.3	2.2	4.1
Patgari	1	108	5.6	11.1	21.3	23.1	19.4	10.2	0.9	8.3	4.3
Bahir Para	1	177	2.3	13.0	15.3	25.4	25.4	6.2	5.1	7.3	4.5
Bil Nado	1	120	5.8	8.3	20.8	23.3	21.7	14.2	3.3	2.5	4.2
*Naluakandi	1	113	3.5	10.6	19.5	31.0	9.7	8.0	7.1	10.6	4.5
*Dighi Magura	1	354	3.4	9.3	20.3	26.6	20.3	12.1	4.0	4.0	4.3
*Tarinipur	1	51	9.8	7.8	13.7	21.6	21.6	17.6	0.0	7.8	4.3
Naogaon Union Total		6665	2.8	11.2	21.2	30.3	18.3	8.8	3.9	3.6	4.1
*Baniabau	1	312	3.8	12.2	20.5	26.3	17.6	9.6	5.8	4.2	4.2
Baniabau	1	207	5.8	15.0	18.8	20.8	20.3	8.7	6.3	4.3	4.1
Nabipur	1	105	0.0	6.7	23.8	37.1	12.4	11.4	4.8	3.8	4.3
*Binod Bhatra	1	155	2.6	11.6	20.6	28.4	15.5	11.0	7.1	3.2	4.2
Binod Bhatra	1	95	3.2	13.7	18.9	24.2	16.8	10.5	8.4	4.2	4.3
Hamidpur	1	60	1.7	8.3	23.3	35.0	13.3	11.7	5.0	1.7	4.2
*Bhaiat	1	703	1.0	8.7	20.1	33.4	20.2	9.7	3.8	3.1	4.2
Bhaiat	1	218	1.8	8.3	26.1	33.9	16.5	10.1	0.9	2.3	4.0
Banshbaria	1	246	0.0	8.1	15.4	30.5	21.1	12.6	7.7	4.5	4.6
Alokdiar	1	100	1.0	5.0	11.0	41.0	25.0	11.0	3.0	3.0	4.5
Chak Bhaiat	1	139	1.4	12.9	25.2	32.4	20.9	2.9	2.2	2.2	3.9
*Bhatra	1	331	2.1	8.2	26.0	29.0	19.6	6.9	3.3	4.8	4.2
*Birail	1	170	2.4	14.1	27.1	25.9	15.9	7.1	3.5	4.1	4.0
*Chak Rachhulla	1	169	4.7	11.8	23.1	32.5	16.0	8.3	2.4	1.2	3.8
*Chaupakhia	1	231	4.3	14.3	22.5	29.4	15.2	7.8	3.9	2.6	3.9
*Debipur	1	364	4.9	10.7	21.4	27.2	19.8	7.1	5.5	3.3	4.1
Debipur	1	272	4.8	10.7	22.1	27.6	18.8	6.6	6.3	3.3	4.1
Konabari	1	54	7.4	13.0	22.2	24.1	22.2	9.3	0.0	1.9	3.8
Chak Rauhali	1	38	2.6	7.9	15.8	28.9	23.7	7.9	7.9	5.3	4.4
*Gobar Para (Islampur)	1	211	3.3	10.0	17.1	33.6	15.6	12.8	5.7	1.9	4.2
*Hasanpur	1	115	3.5	8.7	23.5	27.0	21.7	6.1	5.2	4.3	4.2
*Kalidas Nili	1	347	2.3	11.2	30.3	32.3	15.3	4.9	2.0	1.7	3.8
*Kalu Para	1	571	2.8	12.4	17.5	31.5	19.1	10.2	2.8	3.7	4.2
*Khalkula	1	212	2.4	9.0	14.6	30.7	20.3	14.6	4.7	3.8	4.4
*Kholabaria	1	86	7.0	11.6	15.1	32.6	14.0	11.6	5.8	2.3	4.0

RMO: 1 = Rural, 2 = Urban and 3 = Other Urban

Table C-03: Percentage distribution of general household by size, residence and community

Administrative Unit *Residence* Community	RMO	General Households	Percentage of Households Comprising								Average Size of Household
			1 person	2 persons	3 persons	4 persons	5 persons	6 persons	7 persons	8+ persons	
1	2	3	4	5	6	7	8	9	10	11	12
*Mahesh Rauhali	1	292	4.5	17.1	21.2	25.3	19.2	7.2	2.7	2.7	3.8
*Mahishluti	1	294	2.0	8.5	24.5	34.0	17.3	7.5	2.0	4.1	4.1
Mahishluti	1	144	0.0	9.0	18.1	30.6	20.8	11.1	2.8	7.6	4.5
Goalgram	1	150	4.0	8.0	30.7	37.3	14.0	4.0	1.3	0.7	3.7
*Mali Para	1	272	4.0	9.9	22.8	25.7	21.3	8.5	3.7	4.0	4.2
*Matia	1	122	0.8	9.8	20.5	33.6	14.8	10.7	4.1	5.7	4.4
*Naogaon	1	752	0.9	11.7	19.0	30.3	20.5	9.6	4.3	3.7	4.3
Naogaon Paschimpara	1	319	0.9	13.2	16.3	34.2	19.7	9.4	2.8	3.4	4.2
Naogaon Purbapara	1	433	0.9	10.6	21.0	27.5	21.0	9.7	5.3	3.9	4.4
*Pang Rauhali	1	243	4.1	10.7	19.8	32.1	16.0	6.6	5.3	5.3	4.2
*Sakai	1	143	1.4	11.9	17.5	25.9	23.8	8.4	4.9	6.3	4.4
*Sakai Dighi	1	408	3.7	13.0	22.3	30.9	14.2	7.8	3.7	4.4	4.0
*Santan	1	162	4.3	9.9	23.5	33.3	17.3	9.3	1.2	1.2	3.9
Saguna Union Total		6280	4.9	14.4	23.8	27.5	17.1	7.4	2.8	2.1	3.8
*Bhetua	1	184	1.6	23.4	32.1	24.5	11.4	3.3	2.2	1.6	3.5
*Binnabari	1	359	2.8	13.1	24.5	27.9	18.1	9.5	1.9	2.2	4.0
*Dhap Tentulia	1	341	8.2	14.1	24.0	28.7	17.3	4.7	2.3	0.6	3.6
*Kamarsan	1	130	2.3	13.8	20.0	27.7	20.8	6.2	6.9	2.3	4.1
*Katabari	1	1527	4.9	15.3	25.1	27.0	16.8	7.1	2.4	1.4	3.7
Katabari	1	258	1.2	12.0	17.1	25.2	24.4	12.0	4.7	3.5	4.4
Naukhada	1	630	6.3	15.9	26.5	28.9	13.3	6.0	2.1	1.0	3.6
Hemnagar	1	240	7.1	11.7	25.0	25.8	18.8	8.3	1.7	1.7	3.8
Ishwarpur	1	279	3.9	19.4	27.2	24.4	16.8	5.7	1.8	0.7	3.6
Dhamaich	1	120	3.3	17.5	30.0	30.0	15.0	2.5	1.7	0.0	3.5
*Kundail	1	695	3.3	11.8	21.0	29.8	18.8	9.5	2.7	3.0	4.1
Chak Para	1	327	5.5	15.0	18.7	31.5	16.5	8.0	2.4	2.4	3.9
Purbapara	1	92	2.2	4.3	22.8	19.6	31.5	13.0	4.3	2.2	4.5
Paschimpara	1	98	0.0	4.1	18.4	31.6	25.5	13.3	4.1	3.1	4.5
Uttarpara	1	102	0.0	13.7	21.6	38.2	15.7	6.9	2.0	2.0	3.9
Dakshinpara	1	76	3.9	14.5	31.6	21.1	9.2	10.5	1.3	7.9	4.1
*Kusabari	1	1618	6.1	14.5	24.5	27.1	16.6	6.2	2.9	2.1	3.8
Bil Kusabari	1	90	1.1	12.2	15.6	31.1	21.1	12.2	3.3	3.3	4.3
Char Kusabari	1	805	6.1	13.8	24.3	28.2	16.3	6.7	2.4	2.2	3.8
Sabjuj Para	1	723	6.6	15.6	25.7	25.3	16.5	5.0	3.5	1.8	3.7
*Majhira	1	370	5.7	16.5	22.7	25.9	14.1	8.4	3.8	3.0	3.9
Majhira	1	217	5.5	14.7	22.6	26.7	14.7	5.5	5.5	4.6	4.0
Lalua	1	153	5.9	19.0	22.9	24.8	13.1	12.4	1.3	0.7	3.7
*Makarsan	1	292	5.1	11.3	20.5	24.0	19.2	12.0	3.8	4.1	4.2
*Poati	1	159	4.4	13.2	23.9	32.7	17.6	5.7	1.9	0.6	3.8
*Sanduria	1	412	3.6	15.5	22.8	28.6	17.5	6.1	2.4	3.4	3.9
Sanduria	1	337	4.2	15.7	22.8	29.4	16.3	4.7	3.0	3.9	3.9
Dhap	1	75	1.3	14.7	22.7	25.3	22.7	12.0	0.0	1.3	4.0

RMO: 1 = Rural, 2 = Urban and 3 = Other Urban

Table C-03: Percentage distribution of general household by size, residence and community

Administrative Unit *Residence* Community	RMO	General Households	Percentage of Households Comprising								Average Size of Household
			1 person	2 persons	3 persons	4 persons	5 persons	6 persons	7 persons	8+ persons	
1	2	3	4	5	6	7	8	9	10	11	12
*Saguna	1	193	5.2	8.8	18.7	27.5	20.7	13.5	3.6	2.1	4.2
Talam Union Total		5737	4.8	13.2	25.5	27.5	15.1	6.8	3.5	3.7	3.9
*Baraichara	1	172	5.2	16.3	21.5	34.9	12.8	4.7	2.3	2.3	3.7
Muslim Para	1	107	5.6	15.9	23.4	35.5	11.2	3.7	2.8	1.9	3.6
Hindu Para	1	65	4.6	16.9	18.5	33.8	15.4	6.2	1.5	3.1	3.8
*Baraichara Bhengri	1	113	10.6	15.0	28.3	23.9	12.4	5.3	1.8	2.7	3.5
*Chak Debirampur	1	80	6.3	16.3	33.8	26.3	8.8	3.8	3.8	1.3	3.5
*Chak Kalamula	1	177	1.1	14.7	33.3	28.8	10.7	5.6	2.8	2.8	3.8
*Chandpur	1	86	3.5	17.4	33.7	24.4	14.0	2.3	2.3	2.3	3.6
*Chaura	1	261	9.2	19.2	21.5	24.1	13.0	6.9	2.7	3.4	3.6
*Damra	1	102	7.8	14.7	33.3	21.6	11.8	2.9	2.0	5.9	3.6
Paschim Damra Para	1	32	3.1	21.9	25.0	25.0	15.6	0.0	3.1	6.3	3.8
Purba Damra Para	1	70	10.0	11.4	37.1	20.0	10.0	4.3	1.4	5.7	3.6
*Deoghar	1	155	5.2	11.6	21.9	23.9	19.4	10.3	3.2	4.5	4.2
Muslim Para	1	93	8.6	12.9	24.7	20.4	19.4	8.6	2.2	3.2	3.9
Hindu Para	1	62	0.0	9.7	17.7	29.0	19.4	12.9	4.8	6.5	4.5
*Gobargari	1	161	5.0	12.4	27.3	29.8	9.9	5.6	3.1	6.8	4.0
*Golapur	1	143	7.0	11.9	32.2	24.5	16.8	4.2	2.8	0.7	3.6
*Gonta	1	299	6.7	12.7	32.4	24.4	11.4	4.3	3.7	4.3	3.7
*Gulta	1	513	5.1	11.1	20.7	29.0	17.9	9.0	3.7	3.5	4.1
Basnia Para	1	52	5.8	11.5	26.9	34.6	7.7	7.7	0.0	5.8	3.8
Paschimpara	1	69	0.0	4.3	17.4	33.3	23.2	10.1	2.9	8.7	4.7
Haji Para	1	64	9.4	10.9	35.9	21.9	12.5	4.7	3.1	1.6	3.5
Dogaria Para	1	123	6.5	13.0	13.0	31.7	19.5	6.5	4.9	4.9	4.1
Hindu Para	1	205	4.4	12.2	20.0	26.8	19.5	11.7	4.4	1.0	4.0
*Harisona	1	128	5.5	9.4	25.8	28.9	17.2	4.7	3.9	4.7	4.0
*Jantipur	1	348	6.6	15.2	29.6	25.6	13.2	5.5	1.7	2.6	3.6
Muslim Para	1	316	6.3	16.1	30.7	24.7	12.3	5.4	1.6	2.8	3.6
Hindu Para	1	32	9.4	6.3	18.8	34.4	21.9	6.3	3.1	0.0	3.8
*Kalakopa	1	35	2.9	5.7	22.9	34.3	11.4	2.9	5.7	14.3	4.7
*Kalamula	1	262	3.1	11.1	19.8	24.8	23.3	9.9	5.3	2.7	4.2
Muslim Para	1	163	4.3	9.2	18.4	26.4	20.2	12.9	4.9	3.7	4.3
Hindu Para	1	99	1.0	14.1	22.2	22.2	28.3	5.1	6.1	1.0	4.1
*Khosalpur	1	179	4.5	8.9	22.3	29.1	15.6	8.9	2.8	7.8	4.3
Ashal Para	1	75	8.0	8.0	26.7	22.7	17.3	9.3	1.3	6.7	4.1
Khas Para	1	104	1.9	9.6	19.2	33.7	14.4	8.7	3.8	8.7	4.4
*Kundtion	1	256	9.0	20.3	22.7	20.7	13.7	6.6	3.1	3.9	3.7
Uttarpara	1	103	6.8	18.4	24.3	24.3	10.7	8.7	2.9	3.9	3.8
Dakshinpara	1	105	13.3	18.1	20.0	20.0	14.3	5.7	4.8	3.8	3.6
Paschimpara	1	48	4.2	29.2	25.0	14.6	18.8	4.2	0.0	4.2	3.5
*Lauta	1	169	7.1	12.4	28.4	34.3	5.9	5.3	1.8	4.7	3.7
*Manikchapar	1	172	0.6	8.1	26.2	30.2	16.9	7.0	6.4	4.7	4.3

RMO: 1 = Rural, 2 = Urban and 3 = Other Urban

Table C-03: Percentage distribution of general household by size, residence and community

Administrative Unit *Residence* Community	RMO	General Households	Percentage of Households Comprising								Average Size of Household
			1 person	2 persons	3 persons	4 persons	5 persons	6 persons	7 persons	8+ persons	
1	2	3	4	5	6	7	8	9	10	11	12
Muslim Para	1	124	0.0	5.6	29.0	33.1	17.7	4.8	6.5	3.2	4.3
Hindu Para	1	48	2.1	14.6	18.8	22.9	14.6	12.5	6.3	8.3	4.4
*Nagar Para	1	71	2.8	21.1	23.9	14.1	23.9	5.6	4.2	4.2	3.9
*Pandura	1	60	8.3	18.3	25.0	21.7	13.3	8.3	3.3	1.7	3.6
*Paril	1	139	5.0	7.2	25.9	32.4	11.5	10.1	4.3	3.6	4.1
Paschim Paril	1	60	1.7	8.3	31.7	33.3	10.0	10.0	5.0	0.0	3.9
Purba Paril	1	79	7.6	6.3	21.5	31.6	12.7	10.1	3.8	6.3	4.2
*Rokanpur	1	125	5.6	15.2	31.2	24.8	13.6	4.8	2.4	2.4	3.6
*Shilat	1	514	2.9	12.5	25.9	28.8	15.6	7.8	3.9	2.7	4.0
Nama Shilat	1	167	0.0	10.2	26.9	24.6	15.0	12.6	6.0	4.8	4.3
Khas Para	1	93	1.1	12.9	33.3	26.9	17.2	2.2	4.3	2.2	3.8
Upar Shilat	1	222	6.3	14.4	22.5	32.4	14.4	6.3	2.3	1.4	3.7
Boal Pukur	1	32	0.0	9.4	21.9	31.3	21.9	9.4	3.1	3.1	4.2
*Talam	1	876	1.8	12.2	23.2	29.3	17.5	8.0	4.2	3.8	4.1
Hatkhola	1	221	0.9	17.6	26.2	29.0	15.4	7.2	2.7	0.9	3.8
Kachari Para	1	104	0.0	3.8	15.4	26.0	26.9	12.5	7.7	7.7	4.9
Madhyapara	1	104	0.0	12.5	20.2	29.8	12.5	9.6	8.7	6.7	4.4
Kashia Para	1	38	0.0	21.1	28.9	23.7	18.4	2.6	2.6	2.6	3.8
Soratala	1	79	0.0	3.8	15.2	35.4	29.1	5.1	6.3	5.1	4.6
Adar Para	1	216	4.2	10.2	25.5	31.9	14.8	6.9	3.2	3.2	3.9
Padma Para	1	114	4.4	15.8	26.3	25.4	14.0	9.6	0.9	3.5	3.8
*Taratia	1	141	2.8	14.2	22.0	32.6	18.4	3.5	3.5	2.8	3.9
Muslim Para	1	55	5.5	12.7	27.3	21.8	14.5	5.5	5.5	7.3	4.0
Hindu Para	1	53	0.0	13.2	20.8	34.0	24.5	3.8	3.8	0.0	4.0
Dhawa Para	1	33	3.0	18.2	15.2	48.5	15.2	0.0	0.0	0.0	3.5
Tarash Union Total		6682	4.0	13.6	23.5	29.4	15.5	7.3	3.1	3.5	4.0
Tarash Union	1	4614	3.9	14.1	23.1	29.2	15.5	7.7	3.3	3.3	3.9
Tarash Union	3	2068	4.2	12.6	24.6	29.8	15.5	6.4	2.7	4.2	4.0
*Bonbaria	1	18	0.0	22.2	16.7	27.8	27.8	0.0	5.6	0.0	3.8
*Baragaon	1	244	0.8	11.1	27.9	30.3	17.6	5.3	2.9	4.1	4.0
Ulipur	1	137	1.5	8.0	24.1	31.4	20.4	6.6	4.4	3.6	4.2
Bri-Pachan	1	107	0.0	15.0	32.7	29.0	14.0	3.7	0.9	4.7	3.8
*Bidi Magura	1	96	4.2	11.5	32.3	26.0	10.4	4.2	2.1	9.4	4.0
*Boalia	1	726	2.5	15.6	18.2	30.6	15.2	11.2	2.2	4.7	4.1
*Chak Joykrishnapur	1	214	3.3	11.2	23.4	33.2	13.6	7.5	2.3	5.6	4.1
*Chala Magura	1	57	8.8	10.5	12.3	36.8	10.5	14.0	7.0	0.0	4.0
*Dakshin Mathurapur	1	339	7.7	16.5	21.2	26.0	12.7	5.9	6.2	3.8	3.9
Dakshin Mathurapur	1	257	5.8	16.7	24.1	24.1	12.8	5.4	6.2	4.7	3.9
Chak Gopinathpur	1	82	13.4	15.9	12.2	31.7	12.2	7.3	6.1	1.2	3.7
*Kahit	1	590	3.1	12.4	22.2	31.4	16.6	9.5	3.1	1.9	4.0
*Kaurail	1	351	1.7	15.4	30.8	25.9	15.4	7.1	2.0	1.7	3.8
*Khudra Majhira	1	71	0.0	12.7	28.2	25.4	15.5	11.3	4.2	2.8	4.1

RMO: 1 = Rural, 2 = Urban and 3 = Other Urban

Table C-03: Percentage distribution of general household by size, residence and community

Administrative Unit *Residence* Community	RMO	General Households	Percentage of Households Comprising								Average Size of Household
			1 person	2 persons	3 persons	4 persons	5 persons	6 persons	7 persons	8+ persons	
1	2	3	4	5	6	7	8	9	10	11	12
*Khutigachha	1	417	5.3	16.8	23.7	29.3	13.2	4.1	4.8	2.9	3.8
*Madhabpur	1	174	6.9	9.8	24.7	29.9	14.4	8.0	2.9	3.4	3.9
*Mangalbaria	1	283	4.6	13.4	20.5	37.1	15.9	6.4	1.4	0.7	3.7
Mangalbaria	1	114	4.4	12.3	21.9	36.8	15.8	6.1	1.8	0.9	3.8
Raghunili	1	169	4.7	14.2	19.5	37.3	16.0	6.5	1.2	0.6	3.7
*Sastan	1	82	1.2	9.8	18.3	28.0	22.0	14.6	0.0	6.1	4.4
*Sola Para	1	633	4.4	15.2	25.4	27.6	16.1	5.8	3.2	2.2	3.8
*Sreekrishnapur	1	319	5.6	13.5	20.7	22.6	18.8	7.8	6.3	4.7	4.1
*Tarash	3	2068	4.2	12.6	24.6	29.8	15.5	6.4	2.7	4.2	4.0
Ullah Para Upazila Total		123630	2.8	10.4	20.3	27.0	18.9	9.9	4.8	5.8	4.3
Ullah Para Upazila	1	113243	2.8	10.5	20.2	26.9	19.0	10.0	4.9	5.7	4.3
Ullah Para Upazila	2	10387	2.7	9.5	21.3	27.2	18.0	9.5	4.8	7.0	4.4
Ullah Para Paurashava	2	10387	2.7	9.5	21.3	27.2	18.0	9.5	4.8	7.0	4.4
Ward No-01 Total		986	2.5	9.6	23.0	26.9	17.6	10.0	5.1	5.2	4.3
*Baraya	2	401	4.0	10.2	22.9	22.2	18.5	9.7	7.0	5.5	4.4
*Sreekola	2	585	1.5	9.2	23.1	30.1	17.1	10.3	3.8	5.0	4.3
Ward No-02 Total		939	1.9	8.6	23.1	34.7	14.6	7.1	3.8	6.1	4.3
*Bakua (Part) Uttar	2	117	2.6	9.4	24.8	35.0	9.4	6.0	6.0	6.8	4.2
*Jhikira (Part) Uttar	2	822	1.8	8.5	22.9	34.7	15.3	7.3	3.5	6.0	4.4
Ward No-03 Total		1329	2.3	9.1	21.3	30.5	17.2	8.9	3.6	7.1	4.4
*Bakua(Part)Purbo	2	385	1.0	9.1	23.9	30.6	13.0	8.6	4.2	9.6	4.6
*Jhikira (Part) Dakshin	2	944	2.9	9.1	20.2	30.5	18.9	9.0	3.4	6.0	4.4
Ward No-04 Total		1437	3.1	11.8	23.2	24.8	17.0	8.8	4.8	6.5	4.3
*Bakua(Part)Pachim	2	1437	3.1	11.8	23.2	24.8	17.0	8.8	4.8	6.5	4.3
Ward No-05 Total		951	2.5	9.9	20.8	27.2	15.2	9.9	5.5	8.9	4.5
*Bhattokawak Part	2	122	4.9	13.1	22.1	24.6	10.7	2.5	5.7	16.4	4.6
*Ghoshganti	2	829	2.2	9.4	20.6	27.6	15.9	11.0	5.4	7.8	4.5
Ward No-06 Total		1106	2.8	6.9	22.0	29.2	20.1	8.0	4.8	6.2	4.4
*Bhatta Kawak	2	194	4.6	6.7	15.5	19.1	26.8	11.3	6.7	9.3	4.7
*Kawak	2	755	2.3	5.8	22.4	31.1	20.0	7.5	4.6	6.2	4.4
*Nabagram	2	157	3.2	12.1	28.0	32.5	12.1	6.4	3.2	2.5	3.8
Ward No-07 Total		1482	2.6	9.4	20.0	24.8	20.9	10.6	5.1	6.6	4.5
*Ashrayan	2	387	5.7	12.1	19.9	25.8	18.1	10.1	3.9	4.4	4.1
*Bamangram	2	119	0.0	0.8	26.1	28.6	21.8	12.6	5.0	5.0	4.6
*Char Sreefal Ganti Part)	2	146	0.7	8.9	19.9	21.9	24.0	11.6	6.2	6.8	4.6
*Enayetpur (Part)	2	316	2.2	7.9	14.9	23.4	22.8	11.7	5.7	11.4	5.0
*Nayanganti	2	271	0.4	8.5	20.3	24.0	22.1	10.7	7.0	7.0	4.6
*Shibpur	2	243	2.9	12.8	23.5	25.9	18.9	8.2	3.7	4.1	4.1
Ward No-08 Total		1197	3.4	9.8	18.4	24.0	18.0	11.1	5.3	9.9	4.6
*Nayanganj Bazar	2	116	6.0	7.8	24.1	19.8	19.0	6.9	4.3	12.1	4.7
*Mawar Gachha	2	615	4.1	10.2	19.3	23.4	18.9	11.7	4.6	7.8	4.4
*Singho Ganti (Part)	2	316	0.9	7.0	12.0	24.7	18.0	13.6	7.9	15.8	5.2

Table C-03: Percentage distribution of general household by size, residence and community

Administrative Unit *Residence* Community	RMO	General Households	Percentage of Households Comprising								Average Size of Household
			1 person	2 persons	3 persons	4 persons	5 persons	6 persons	7 persons	8+ persons	
1	2	3	4	5	6	7	8	9	10	11	12
*Sreefal Ganti	2	150	4.0	15.3	23.3	28.0	14.0	6.7	4.0	4.7	4.0
Ward No-09 Total		960	2.6	9.6	19.9	24.9	20.6	11.1	5.4	5.8	4.5
*Enayet Pur	2	337	3.0	8.3	19.3	24.6	25.5	8.3	5.0	5.9	4.5
*Guchhagram	2	237	3.8	16.0	21.9	26.6	14.8	9.7	3.0	4.2	4.1
*Ghatina	2	386	1.6	6.7	19.2	24.1	19.9	14.5	7.3	6.7	4.7
Bangala Union Total		7463	3.2	13.1	21.6	28.3	17.1	8.0	3.9	4.8	4.1
*Aliarpur	1	289	2.1	11.8	21.8	28.0	20.8	8.3	3.1	4.2	4.1
*Aphar	1	120	3.3	12.5	22.5	29.2	14.2	10.0	4.2	4.2	4.1
*Bangala	1	348	1.1	12.1	19.3	29.6	20.7	8.6	4.3	4.3	4.2
*Baniakair	1	281	1.1	13.5	20.6	32.7	17.1	8.9	1.8	4.3	4.1
*Bhoynagar	1	383	2.6	15.1	24.8	26.6	17.2	8.1	3.7	1.8	3.9
Bhoynagar	1	261	0.4	13.4	21.1	27.2	19.5	11.1	4.6	2.7	4.2
Khojakhali	1	122	7.4	18.9	32.8	25.4	12.3	1.6	1.6	0.0	3.3
*Binayekpur	1	745	6.0	13.6	19.7	27.4	14.4	9.3	4.2	5.5	4.1
*Boyra	1	236	8.1	22.9	23.3	22.5	13.6	5.9	0.8	3.0	3.5
*Chak Bangla	1	226	4.9	16.8	21.2	24.8	16.8	9.3	2.7	3.5	3.9
Chak Bangla	1	30	3.3	10.0	30.0	30.0	13.3	6.7	3.3	3.3	3.9
Katar Mahal	1	133	6.8	18.8	15.8	25.6	15.8	11.3	3.0	3.0	3.9
Garabari	1	63	1.6	15.9	28.6	20.6	20.6	6.3	1.6	4.8	3.9
*Chengatia	1	437	8.5	15.1	25.4	24.9	13.5	5.9	2.1	4.6	3.7
Chengatia	1	330	5.8	13.3	24.2	25.8	14.8	7.6	2.7	5.8	4.0
Chanda Para	1	107	16.8	20.6	29.0	22.4	9.3	0.9	0.0	0.9	2.9
*Dakshin Galijani	1	353	1.7	9.9	21.2	29.5	22.4	5.4	4.8	5.1	4.2
*Dharail	1	411	1.2	14.8	24.6	29.0	15.8	7.8	3.6	3.2	4.0
*Gangarampur	1	107	4.7	23.4	20.6	21.5	13.1	5.6	1.9	9.3	4.1
*Ghona	1	268	2.6	9.0	20.9	32.5	17.2	7.5	5.2	5.2	4.3
Bara Ghona	1	139	2.2	9.4	21.6	30.9	18.0	6.5	5.0	6.5	4.4
Choto Ghona	1	60	3.3	11.7	20.0	38.3	13.3	6.7	3.3	3.3	4.1
Chak Mehedi	1	69	2.9	5.8	20.3	30.4	18.8	10.1	7.2	4.3	4.4
*Kaigathi	1	339	5.9	13.3	19.8	28.3	15.6	7.4	5.3	4.4	4.1
Kaigathi	1	211	8.1	12.8	19.9	25.1	17.1	4.7	7.1	5.2	4.1
Mali Para	1	128	2.3	14.1	19.5	33.6	13.3	11.7	2.3	3.1	4.0
*Madhukola	1	211	2.8	16.6	21.8	28.9	16.6	4.3	2.4	6.6	4.1
*Madhya Maheshpur	1	104	0.0	1.0	13.5	24.0	20.2	15.4	9.6	16.3	5.4
*Majhi Para	1	211	2.4	10.9	24.6	28.0	17.5	8.1	5.2	3.3	4.1
*Mordaha	1	283	3.5	12.4	22.3	28.3	17.3	7.4	4.2	4.6	4.1
*Paschim Satbaria	1	164	0.6	15.9	23.8	29.3	16.5	7.9	2.4	3.7	4.0
*Piarapur	1	150	0.0	10.7	20.7	30.7	19.3	6.7	6.0	6.0	4.4
*Pratap	1	793	0.5	10.1	19.0	29.9	18.7	10.5	5.0	6.3	4.4
Pratap	1	737	0.5	10.0	19.3	29.4	19.0	9.9	5.2	6.6	4.5
Banamali Pratap	1	56	0.0	10.7	16.1	35.7	14.3	17.9	3.6	1.8	4.3
*Rahimpur	1	198	4.0	14.1	28.8	23.2	15.7	5.1	5.6	3.5	3.9

RMO: 1 = Rural, 2 = Urban and 3 = Other Urban

Table C-03: Percentage distribution of general household by size, residence and community

Administrative Unit *Residence* Community	RMO	General Households	Percentage of Households Comprising								Average Size of Household
			1 person	2 persons	3 persons	4 persons	5 persons	6 persons	7 persons	8+ persons	
1	2	3	4	5	6	7	8	9	10	11	12
Rahimpur	1	138	5.1	14.5	26.8	21.7	15.9	5.8	5.8	4.3	4.0
Chak Ramkrishnapur	1	60	1.7	13.3	33.3	26.7	15.0	3.3	5.0	1.7	3.8
*Simla	1	291	1.7	13.1	17.5	33.7	16.5	9.6	4.1	3.8	4.2
*Shyamaildaha	1	232	4.7	14.7	23.7	30.6	15.1	5.2	3.4	2.6	3.8
*Uttar Mohanpur	1	283	2.1	9.2	21.2	27.9	20.1	9.2	3.2	7.1	4.4
Barahar Union Total		9019	2.8	10.8	20.5	26.1	18.8	9.7	4.9	6.4	4.4
*Angar Para	1	40	0.0	2.5	20.0	20.0	17.5	12.5	10.0	17.5	5.6
*Barahar	1	1248	2.5	10.3	21.6	27.9	19.6	8.5	4.3	5.3	4.3
Nabanna Para	1	30	0.0	6.7	23.3	40.0	20.0	6.7	0.0	3.3	4.1
Madhyapara	1	101	2.0	5.0	20.8	24.8	19.8	10.9	7.9	8.9	4.7
Ballar Para	1	150	2.7	12.7	20.0	32.7	16.7	6.0	4.0	5.3	4.1
Khamar Para	1	401	1.0	12.2	23.7	27.2	19.5	8.7	5.0	2.7	4.1
Dakshinpara	1	566	3.7	9.5	20.5	27.0	20.5	8.7	3.5	6.5	4.3
*Bhutgachha	1	172	2.9	9.3	20.9	26.2	18.6	14.0	4.1	4.1	4.5
*Boalia	1	765	2.6	9.3	19.2	24.8	17.8	10.6	4.8	10.8	4.6
*Brahma Kapali	1	683	4.5	13.8	24.9	25.0	17.6	7.6	3.2	3.4	3.9
Brahma Kapali	1	602	4.7	12.5	24.1	25.1	17.9	8.3	3.7	3.8	4.0
Bhutbaria	1	81	3.7	23.5	30.9	24.7	14.8	2.5	0.0	0.0	3.3
*Dephalbaria	1	190	2.1	12.1	24.2	30.5	14.2	6.8	4.2	5.8	4.1
*Dhunchi	1	374	2.9	12.8	22.2	26.7	16.6	8.3	4.5	5.9	4.2
Dhunchi	1	100	4.0	13.0	19.0	26.0	18.0	8.0	8.0	4.0	4.2
Char Dhunchi	1	274	2.6	12.8	23.4	27.0	16.1	8.4	3.3	6.6	4.2
*Durgapur	1	159	5.0	5.7	15.7	22.6	27.0	9.4	5.7	8.8	4.7
*Guaganti	1	381	3.1	14.2	24.1	23.6	14.4	9.4	5.5	5.5	4.2
*Jamalpur	1	1365	2.3	10.8	21.5	28.4	17.8	9.5	4.6	5.1	4.2
Uttarpara (Ulipur)	1	533	2.1	10.5	17.1	26.5	17.3	12.0	5.6	9.0	4.6
Dakshinpara	1	832	2.4	11.1	24.4	29.6	18.1	7.9	4.0	2.5	4.0
*Khas Char Jamalpur	1	229	3.9	10.0	19.7	30.1	21.4	7.4	3.1	4.4	4.1
*Maitra Barahar	1	558	3.6	11.6	17.0	30.1	20.3	9.5	3.4	4.5	4.2
*Pagla	1	575	1.6	6.1	13.0	21.0	19.1	12.3	9.0	17.7	5.3
*Purba Delua	1	613	3.1	10.0	19.1	23.0	19.1	12.1	6.7	7.0	4.6
*Saratail	1	480	2.3	10.6	20.2	24.0	23.3	8.5	6.5	4.6	4.3
*Tentulia	1	1037	2.7	11.6	21.3	25.3	19.5	10.8	4.5	4.3	4.2
*Tiarhati	1	150	3.3	17.3	18.7	31.3	16.7	6.7	3.3	2.7	3.9
Bara Pangashi Union Total		6926	3.1	11.9	21.5	27.5	17.8	9.2	4.5	4.4	4.2
*Ag Gayta	1	199	2.0	18.6	20.1	22.1	12.6	10.6	6.5	7.5	4.3
*Aligram	1	376	1.3	8.5	20.5	28.7	19.4	9.3	5.9	6.4	4.5
*Arua Pangashi	1	47	0.0	4.3	10.6	21.3	29.8	10.6	14.9	8.5	5.3
*Bara Koaliber	1	536	1.7	14.2	25.6	27.8	17.2	7.6	2.6	3.4	4.0
*Bara Pangashi	1	568	4.6	12.5	19.5	27.3	18.0	9.9	5.5	2.8	4.1
*Chak Khaduli	1	153	2.0	11.8	26.1	31.4	11.8	7.8	3.9	5.2	4.1
*Chak Pangashi	1	271	1.5	10.7	21.0	31.7	18.5	10.0	4.1	2.6	4.2

RMO: 1 = Rural, 2 = Urban and 3 = Other Urban

Table C-03: Percentage distribution of general household by size, residence and community

Administrative Unit *Residence* Community	RMO	General Households	Percentage of Households Comprising								Average Size of Household
			1 person	2 persons	3 persons	4 persons	5 persons	6 persons	7 persons	8+ persons	
1	2	3	4	5	6	7	8	9	10	11	12
*Chaksa	1	913	3.4	9.4	18.4	27.4	20.3	10.3	5.3	5.6	4.4
*Chandraganti	1	453	3.5	10.8	22.7	26.3	20.1	9.5	4.2	2.9	4.1
Chandraganti	1	363	3.6	11.0	23.1	25.1	19.8	9.9	4.7	2.8	4.1
Baruiganti	1	90	3.3	10.0	21.1	31.1	21.1	7.8	2.2	3.3	4.1
*Chhota Koaliber	1	208	2.4	16.3	24.5	28.8	16.8	5.8	2.9	2.4	3.9
*Hawra	1	827	3.9	10.4	23.8	28.2	16.9	8.1	4.0	4.7	4.1
*Khaduli	1	871	3.1	12.9	20.0	26.9	18.5	9.9	4.1	4.7	4.2
*Narsingha Para	1	535	5.4	15.7	24.1	27.1	15.7	7.1	3.2	1.7	3.8
Narsingha Para	1	315	6.7	17.1	18.7	26.3	17.1	8.3	3.5	2.2	3.8
Shuklai	1	220	3.6	13.6	31.8	28.2	13.6	5.5	2.7	0.9	3.7
*Rahulia	1	237	3.4	10.5	22.4	27.4	17.7	7.2	5.1	6.3	4.3
*Ramilgaon	1	136	2.9	13.2	25.7	30.9	11.0	10.3	3.7	2.2	3.9
*Saidpur	1	317	2.8	11.7	18.6	27.1	19.2	12.0	4.7	3.8	4.2
Saidpur	1	251	3.6	13.5	21.1	25.5	18.7	10.8	3.6	3.2	4.1
Matikata	1	66	0.0	4.5	9.1	33.3	21.2	16.7	9.1	6.1	5.0
*Sree Pangashi	1	110	0.9	10.0	16.4	21.8	15.5	10.9	8.2	16.4	5.0
*Sukulhat	1	169	0.0	8.9	21.3	27.8	18.3	13.0	5.3	5.3	4.5
Durganagar Union Total		13176	2.2	8.9	18.5	25.4	20.5	11.8	6.2	6.5	4.5
*Ag Koyra	1	81	4.9	14.8	35.8	22.2	16.0	4.9	1.2	0.0	3.5
*Bagalpur	1	540	2.0	6.9	20.4	24.8	20.0	13.1	5.7	7.0	4.6
Bagalpur	1	359	1.7	7.2	21.4	24.8	20.3	11.7	5.8	7.0	4.5
Hatkhola	1	20	0.0	15.0	10.0	20.0	25.0	25.0	0.0	5.0	4.6
Datta Para	1	161	3.1	5.0	19.3	25.5	18.6	14.9	6.2	7.5	4.7
*Balsabari	1	1685	2.4	8.5	15.3	22.8	21.7	14.4	7.4	7.4	4.7
Islampur	1	575	3.5	10.6	15.8	20.3	21.0	14.6	6.6	7.5	4.6
Balsabari	1	1110	1.9	7.5	15.0	24.1	22.1	14.3	7.7	7.4	4.8
*Bara Manohara	1	594	2.0	9.6	16.5	25.4	20.2	11.3	6.6	8.4	4.6
*Bera Patia	1	229	3.5	11.8	22.7	24.0	19.7	10.5	2.6	5.2	4.2
Bera Patia	1	173	3.5	12.7	19.1	28.3	19.1	9.2	2.3	5.8	4.2
Anandabaria	1	56	3.6	8.9	33.9	10.7	21.4	14.3	3.6	3.6	4.2
*Bhadaliakandi	1	181	0.0	12.7	19.9	27.1	19.3	6.6	7.2	7.2	4.4
*Bhairab	1	333	0.9	7.8	20.7	28.2	22.2	9.9	5.1	5.1	4.5
Bhairab	1	214	0.0	7.9	21.5	25.7	23.4	10.3	7.0	4.2	4.5
Chhoto Bhairab	1	119	2.5	7.6	19.3	32.8	20.2	9.2	1.7	6.7	4.4
*Bhatbera	1	415	1.0	5.8	15.2	26.3	22.7	11.8	9.4	8.0	4.9
Bhatbera	1	156	0.6	8.3	12.8	22.4	23.7	12.2	11.5	8.3	5.0
Char Bhatbera	1	259	1.2	4.2	16.6	28.6	22.0	11.6	8.1	7.7	4.8
*Dubdanga	1	186	0.0	7.0	14.0	27.4	21.5	11.3	6.5	12.4	5.0
*Durganagar	1	351	2.6	7.1	15.4	27.9	21.7	11.7	5.1	8.5	4.6
Durganagar	1	85	5.9	4.7	9.4	29.4	24.7	10.6	4.7	10.6	4.7
Gharalganti	1	174	2.3	8.0	21.8	30.5	19.5	8.0	2.9	6.9	4.3
Alamnagar	1	92	0.0	7.6	8.7	21.7	22.8	19.6	9.8	9.8	5.1

RMO: 1 = Rural, 2 = Urban and 3 = Other Urban

Table C-03: Percentage distribution of general household by size, residence and community

Administrative Unit *Residence* Community	RMO	General Households	Percentage of Households Comprising								Average Size of Household
			1 person	2 persons	3 persons	4 persons	5 persons	6 persons	7 persons	8+ persons	
1	2	3	4	5	6	7	8	9	10	11	12
*Hemantabari	1	1785	2.3	9.8	17.3	23.6	20.6	13.1	6.3	7.1	4.6
Hemantabari	1	444	2.7	9.5	19.1	21.6	21.2	12.6	6.1	7.2	4.6
Senganti	1	203	3.0	6.9	17.7	30.0	18.7	14.8	4.9	3.9	4.5
Datpur	1	788	2.0	8.9	15.7	23.1	21.7	13.8	6.9	7.9	4.7
Babla Para	1	350	2.0	14.0	18.0	23.4	18.6	10.9	6.3	6.9	4.4
*Joginibari	1	659	3.2	7.6	17.8	21.5	20.9	15.2	7.1	6.7	4.6
Joginibari	1	236	4.7	8.9	20.8	24.6	18.6	10.6	5.5	6.4	4.3
Madhupur	1	423	2.4	6.9	16.1	19.9	22.2	17.7	8.0	6.9	4.8
*Khudra Manohara	1	245	1.6	5.3	13.5	28.6	19.6	16.7	6.9	7.8	5.0
*Mahananda Para	1	169	0.6	13.6	24.3	27.2	13.0	11.8	4.7	4.7	4.2
Mahananda Para	1	62	0.0	12.9	12.9	32.3	11.3	16.1	4.8	9.7	4.6
Botebaria	1	32	3.1	12.5	28.1	28.1	15.6	6.3	6.3	0.0	3.8
Konabari	1	75	0.0	14.7	32.0	22.7	13.3	10.7	4.0	2.7	4.0
*Mahishakhola	1	568	6.2	7.9	22.0	28.2	18.5	9.5	3.5	4.2	4.1
Kamar Para	1	80	5.0	5.0	18.8	32.5	18.8	15.0	5.0	0.0	4.2
Minar Para	1	149	6.7	6.7	26.8	22.1	20.8	10.7	3.4	2.7	4.0
Madhyapara	1	167	6.6	6.0	21.0	29.3	13.8	8.4	5.4	9.6	4.4
Paschimpara Tatipara	1	172	5.8	12.2	20.3	30.2	20.9	7.0	1.2	2.3	3.9
*Maricha	1	579	0.2	7.3	17.4	24.5	24.4	12.8	5.7	7.8	4.7
Maricha	1	389	0.3	7.5	17.0	24.2	24.4	12.9	6.4	7.5	4.8
Janglipur	1	190	0.0	6.8	18.4	25.3	24.2	12.6	4.2	8.4	4.7
*Mulbaria	1	189	0.5	7.4	15.3	21.2	20.1	12.7	9.0	13.8	5.2
Mulbaria	1	167	0.6	7.2	13.8	20.4	19.8	13.2	9.6	15.6	5.3
Diarpara	1	22	0.0	9.1	27.3	27.3	22.7	9.1	4.5	0.0	4.1
*Nandiganti	1	291	1.7	7.2	16.2	25.4	21.6	12.4	9.3	6.2	4.7
Nandiganti	1	210	1.9	8.1	18.6	21.9	25.2	11.4	7.6	5.2	4.6
Charnamdiganti	1	81	1.2	4.9	9.9	34.6	12.3	14.8	13.6	8.6	5.0
*Paik Para	1	567	1.2	5.8	16.8	23.3	22.4	13.9	10.2	6.3	4.8
*Par Santala	1	307	1.0	6.8	18.6	28.0	23.8	12.1	5.5	4.2	4.5
*Paschim Lakshmikhola	1	14	0.0	14.3	14.3	28.6	28.6	7.1	7.1	0.0	4.2
*Purba Bamangaon	1	294	1.7	19.0	29.6	27.2	13.9	4.1	3.1	1.4	3.7
Bamangaon	1	80	0.0	23.8	36.3	30.0	6.3	2.5	1.3	0.0	3.3
Bamangaon Hatkhola	1	80	2.5	17.5	33.8	27.5	11.3	2.5	5.0	0.0	3.6
Rudraganti	1	49	2.0	10.2	28.6	36.7	14.3	0.0	4.1	4.1	3.9
Diarpara	1	85	2.4	21.2	20.0	18.8	23.5	9.4	2.4	2.4	3.9
*Purba Maheshpur	1	256	3.1	12.1	18.8	27.3	19.1	9.4	7.0	3.1	4.2
*Rajman	1	882	2.5	9.6	20.7	28.6	20.1	8.5	4.2	5.8	4.3
Daha Para	1	213	2.3	9.4	17.4	27.2	21.6	8.9	5.2	8.0	4.5
Char Para	1	120	0.8	6.7	21.7	25.8	22.5	12.5	3.3	6.7	4.5
Dahikhola	1	401	3.5	11.2	19.2	31.4	16.2	8.7	4.5	5.2	4.2
Laskar Para	1	35	5.7	5.7	25.7	28.6	17.1	5.7	2.9	8.6	4.4
Nishan Para	1	113	0.0	8.8	30.1	23.9	29.2	3.5	2.7	1.8	4.0

Table C-03: Percentage distribution of general household by size, residence and community

Administrative Unit *Residence* Community	RMO	General Households	Percentage of Households Comprising								Average Size of Household
			1 person	2 persons	3 persons	4 persons	5 persons	6 persons	7 persons	8+ persons	
1	2	3	4	5	6	7	8	9	10	11	12
*Rangatia	1	89	5.6	12.4	15.7	30.3	22.5	5.6	5.6	2.2	4.1
*Rautan	1	490	3.7	10.2	22.0	24.7	16.7	10.6	5.5	6.5	4.4
Rautan	1	323	3.1	11.1	23.2	24.1	16.7	8.4	6.5	6.8	4.4
Nandibera	1	167	4.8	8.4	19.8	25.7	16.8	15.0	3.6	6.0	4.4
*Swalpa Manohara	1	158	1.3	7.6	14.6	31.0	18.4	14.6	5.7	7.0	4.7
*Singhaganti (Part)	1	169	3.6	11.2	24.3	29.6	17.8	7.7	3.6	2.4	4.0
*Shyampur	1	870	0.9	9.8	20.5	27.1	20.7	10.7	5.2	5.2	4.4
Shyampur	1	701	0.4	9.4	21.5	28.5	21.1	9.8	4.4	4.7	4.4
Manushmura	1	169	3.0	11.2	16.0	21.3	18.9	14.2	8.3	7.1	4.7
Hatikumrul Union Total		11018	3.1	10.1	20.5	26.4	18.6	9.8	4.6	6.8	4.4
*Alokdia	1	725	3.0	12.0	20.4	28.7	18.5	9.5	3.6	4.3	4.1
*Amdanga	1	915	1.5	11.7	21.2	25.4	19.8	11.3	4.3	4.9	4.3
*Badullapur	1	158	4.4	7.6	24.7	24.1	22.8	7.0	5.1	4.4	4.3
*Bakunda	1	371	3.8	10.8	23.7	22.4	18.6	9.7	4.9	6.2	4.3
*Charia	1	1475	3.3	11.2	21.9	26.2	14.8	10.8	4.5	7.3	4.3
Madhyapara	1	290	4.8	12.8	18.3	26.9	15.9	11.0	4.8	5.5	4.2
Kalibari	1	393	2.8	8.4	27.2	21.9	16.8	11.5	4.1	7.4	4.4
Maichakandi	1	327	3.7	15.3	23.2	29.7	14.1	6.1	2.8	5.2	4.0
Ramar Char	1	83	4.8	8.4	14.5	21.7	14.5	20.5	6.0	9.6	4.8
Kamar Para	1	83	3.6	2.4	24.1	27.7	13.3	8.4	7.2	13.3	4.8
Kandi Para	1	299	1.7	12.0	18.4	28.1	12.7	12.7	5.7	8.7	4.5
*Charia Shikar	1	1546	4.1	10.7	20.6	25.5	17.9	9.1	4.7	7.4	4.4
Uttarpara	1	730	4.1	10.8	21.4	24.9	16.7	9.6	4.0	8.5	4.4
Sattarbaria	1	59	3.4	22.0	22.0	27.1	11.9	6.8	3.4	3.4	3.7
Dakshinpara	1	385	2.1	10.9	20.5	29.9	17.9	8.6	4.9	5.2	4.3
Kashinathpur	1	95	0.0	6.3	15.8	24.2	26.3	13.7	5.3	8.4	5.0
Golakpur	1	186	12.4	9.1	18.8	17.2	17.2	6.5	7.0	11.8	4.4
Chak Para	1	91	0.0	8.8	23.1	29.7	23.1	8.8	5.5	1.1	4.2
*Charia Uzir	1	292	1.7	12.0	22.6	29.5	16.4	9.6	4.1	4.1	4.2
*Dadanpur	1	155	1.9	10.3	16.8	36.1	18.1	7.1	5.8	3.9	4.3
*Dhopakandi	1	238	0.4	5.0	8.4	15.5	19.7	11.3	6.3	33.2	6.8
*Habibpur	1	104	1.0	12.5	22.1	21.2	25.0	9.6	1.9	6.7	4.3
*Hasanpur	1	241	0.4	5.0	14.1	28.6	19.9	8.3	7.5	16.2	5.3
*Hatikumrul	1	1276	4.8	10.0	21.0	26.9	19.7	10.0	3.8	3.8	4.2
Hati Para	1	578	1.4	9.5	21.8	27.3	21.6	10.4	4.2	3.8	4.3
Kachiar Char	1	163	2.5	7.4	16.0	26.4	21.5	16.6	5.5	4.3	4.5
Hatikumrul	1	269	7.1	9.3	20.4	28.3	17.1	10.0	4.1	3.7	4.1
Radhanagar	1	117	17.9	10.3	17.9	25.6	19.7	4.3	0.9	3.4	3.5
Ramnagar	1	149	6.0	15.4	26.8	24.2	15.4	5.4	2.7	4.0	3.8
*Pachila	1	1139	3.1	7.7	21.8	26.4	18.3	9.3	5.2	8.3	4.5
*Patdhari	1	1352	2.2	9.8	17.6	28.0	20.2	9.9	5.2	7.1	4.5
Patdhari	1	573	3.1	11.0	19.5	29.8	18.2	9.4	5.4	3.5	4.2

RMO: 1 = Rural, 2 = Urban and 3 = Other Urban

Table C-03: Percentage distribution of general household by size, residence and community

Administrative Unit *Residence* Community	RMO	General Households	Percentage of Households Comprising								Average Size of Household
			1 person	2 persons	3 persons	4 persons	5 persons	6 persons	7 persons	8+ persons	
1	2	3	4	5	6	7	8	9	10	11	12
Raninagar	1	282	2.5	8.9	15.2	29.1	22.7	10.3	5.7	5.7	4.5
Kumarganti	1	153	3.3	14.4	22.9	20.9	22.2	5.2	2.0	9.2	4.3
Manik Diar	1	344	0.0	6.7	14.0	27.0	20.6	12.5	5.8	13.4	5.0
*Raninagar	1	215	3.3	10.7	17.7	29.8	19.5	10.7	3.7	4.7	4.2
*Rasidpur	1	402	4.2	11.2	21.1	23.9	20.1	10.4	5.0	4.0	4.2
Rasidpur	1	312	4.5	9.3	21.8	23.7	21.8	10.9	4.8	3.2	4.2
Naya Rasidpur	1	90	3.3	17.8	18.9	24.4	14.4	8.9	5.6	6.7	4.2
*Tarotia	1	414	3.6	8.0	24.2	26.8	20.0	8.7	4.6	4.1	4.2
Mohanpur Union Total		8728	2.7	9.4	20.0	27.1	19.6	10.0	5.0	6.2	4.4
*Balla Para	1	229	1.7	3.5	24.0	24.5	21.8	11.4	5.2	7.9	4.7
*Baltail	1	367	4.6	11.2	22.9	25.1	14.2	10.1	5.2	6.8	4.2
*Bardhangachha	1	940	1.0	10.4	19.6	28.3	19.5	11.3	5.2	4.8	4.4
Bardhangachha	1	589	0.7	10.9	20.7	27.5	21.6	10.7	4.6	3.4	4.3
Char Bardhangachha	1	351	1.4	9.7	17.7	29.6	16.0	12.3	6.3	7.1	4.5
*Chandipur	1	165	3.6	13.9	17.6	23.6	23.0	5.5	6.1	6.7	4.4
*Dahakola	1	776	3.1	9.0	19.5	28.4	24.1	8.5	2.8	4.6	4.3
*Dakshin Mohanpur	1	1265	1.6	8.8	23.3	28.2	19.8	8.6	4.8	4.8	4.3
Lahiri Mohanpur	1	298	0.7	6.4	21.1	26.5	23.2	11.1	6.0	5.0	4.5
Ag Mohanpur	1	87	0.0	8.0	23.0	31.0	18.4	6.9	5.7	6.9	4.6
Mohanpur Bazar	1	266	2.6	9.0	26.7	28.6	16.2	7.1	5.3	4.5	4.2
Char Mohanpur	1	614	1.8	9.9	23.0	28.5	20.0	8.3	3.9	4.6	4.2
*Elongjani	1	1422	2.5	10.5	18.6	26.9	18.8	10.4	5.0	7.1	4.5
Satbila	1	303	2.3	9.6	15.2	28.7	17.8	10.9	7.3	8.3	4.6
Datta Para	1	256	1.2	10.9	15.6	28.9	19.1	10.5	4.3	9.4	4.6
Chak Para	1	224	0.4	11.2	21.0	28.1	16.5	9.4	5.4	8.0	4.7
Atiar Para	1	295	4.4	8.5	18.3	25.1	18.0	12.2	6.4	7.1	4.5
Gonaiganti	1	237	1.7	11.0	22.4	25.7	20.7	11.0	2.5	5.1	4.3
Kaimkona	1	107	7.5	15.9	23.4	22.4	24.3	4.7	0.9	0.9	3.6
*Hajipur	1	17	0.0	11.8	17.6	17.6	35.3	11.8	5.9	0.0	4.4
*Kaibartaganti	1	350	2.6	7.7	19.7	26.9	18.3	11.1	4.6	9.1	4.6
*Kaliakair	1	701	2.9	7.3	18.7	25.8	18.7	12.1	7.1	7.4	4.6
*Konabari	1	175	3.4	5.7	18.3	28.0	17.7	12.0	6.3	8.6	4.8
Konabari	1	106	1.9	3.8	15.1	31.1	18.9	12.3	5.7	11.3	5.1
Daimurchi	1	69	5.8	8.7	23.2	23.2	15.9	11.6	7.2	4.3	4.2
*Nada	1	434	2.8	7.6	22.4	30.9	17.5	9.7	3.7	5.5	4.3
*Par Elongjani	1	138	5.8	7.2	14.5	29.0	16.7	10.9	9.4	6.5	4.5
*Paschim Bamangaon	1	301	8.6	15.6	21.9	23.9	15.0	6.0	2.7	6.3	3.9
Bamangaon	1	156	9.0	14.1	18.6	25.6	12.2	9.6	2.6	8.3	4.2
Balaiganti	1	68	13.2	22.1	25.0	17.6	16.2	0.0	1.5	4.4	3.4
Anchalganti	1	77	3.9	13.0	26.0	26.0	19.5	3.9	3.9	3.9	4.0
*Paschim Bankirat	1	454	2.2	10.8	18.9	26.7	19.2	9.0	6.8	6.4	4.4
*Purba Bankirat	1	222	3.2	5.0	17.1	29.3	20.3	12.2	5.0	8.1	4.7

RMO: 1 = Rural, 2 = Urban and 3 = Other Urban

Table C-03: Percentage distribution of general household by size, residence and community

Administrative Unit *Residence* Community	RMO	General Households	Percentage of Households Comprising								Average Size of Household
			1 person	2 persons	3 persons	4 persons	5 persons	6 persons	7 persons	8+ persons	
1	2	3	4	5	6	7	8	9	10	11	12
*Swalpa Mamudpur	1	259	2.3	7.7	12.4	25.9	23.9	12.7	5.4	9.7	4.8
*Suja	1	513	2.7	11.3	21.1	24.6	21.1	9.6	4.9	4.9	4.3
Pancha Krushi Union Total		9483	2.8	9.0	17.5	25.0	20.5	12.3	5.9	7.0	4.5
*Bannakandi	1	1092	2.9	9.5	16.0	26.4	20.3	12.5	5.5	6.9	4.5
Bannakandi	1	655	3.4	10.5	17.6	25.6	19.2	11.9	5.3	6.4	4.4
Pechar Para	1	207	2.4	8.2	15.5	28.5	20.8	13.0	6.3	5.3	4.5
Char Pechar Para	1	230	2.2	7.8	12.2	26.5	23.0	13.5	5.2	9.6	4.8
*Betbari	1	422	2.4	8.1	18.5	21.6	23.9	12.3	6.9	6.4	4.6
*Damdama	1	717	2.4	10.9	15.2	26.4	21.6	10.6	5.2	7.8	4.6
Damdama	1	448	2.5	11.4	14.3	28.3	20.8	9.6	4.9	8.3	4.6
Char Damdama	1	269	2.2	10.0	16.7	23.0	23.0	12.3	5.6	7.1	4.6
*Kaliganj Tentulia	1	563	4.4	8.0	19.7	27.9	17.8	11.0	5.2	6.0	4.3
Kaliganj	1	365	5.2	6.6	19.5	29.9	18.9	9.3	5.5	5.2	4.3
Char Kaliganj	1	198	3.0	10.6	20.2	24.2	15.7	14.1	4.5	7.6	4.4
*Kouch Betkandi	1	1293	1.2	8.9	17.8	23.7	20.1	13.2	7.2	7.9	4.7
Betkandi	1	924	1.5	9.0	16.7	24.5	19.6	13.4	7.3	8.1	4.7
Manirpur	1	140	0.0	9.3	25.0	23.6	19.3	10.7	5.0	7.1	4.5
Banbaria	1	229	0.4	8.3	17.9	21.0	22.7	14.0	8.3	7.4	4.7
*Matikora	1	1560	2.4	8.3	17.8	25.5	20.0	12.3	5.9	7.8	4.6
Matikora	1	673	2.2	8.3	16.5	25.9	20.1	12.3	6.1	8.6	4.7
Kamar Para	1	23	0.0	4.3	13.0	30.4	13.0	4.3	13.0	21.7	5.5
Shahjahanpur	1	466	3.2	9.2	19.7	25.5	19.3	9.9	4.7	8.4	4.5
Bara Lakshmipur	1	281	2.5	6.4	17.1	22.8	22.8	18.5	6.4	3.6	4.6
Chhota Lakshmipur	1	117	0.0	10.3	19.7	29.1	17.1	8.5	6.8	8.5	4.5
*Pancha Krushi	1	729	3.7	9.5	16.6	21.5	22.6	13.6	6.3	6.2	4.5
Pancha Krushi	1	210	7.6	10.5	18.6	26.2	22.4	9.0	2.9	2.9	4.0
Pathar Para	1	161	1.9	9.3	19.9	19.9	21.1	14.3	4.3	9.3	4.6
Kazi Para	1	358	2.2	8.9	14.0	19.6	23.5	15.9	9.2	6.7	4.8
*Purba Bhadrakola	1	415	5.1	11.6	22.9	25.1	15.7	11.8	5.1	2.9	4.1
*Purba Krishnapur	1	65	4.6	9.2	13.8	27.7	15.4	15.4	7.7	6.2	4.6
*Purba Satbaria	1	741	3.0	8.2	18.4	24.8	18.9	12.3	6.1	8.4	4.6
Satbaria	1	292	3.1	9.9	17.5	24.7	16.1	12.7	5.8	10.3	4.7
Char Satbaria	1	449	2.9	7.1	18.9	24.9	20.7	12.0	6.2	7.1	4.6
*Raghab Baria	1	740	3.6	8.4	16.6	23.5	22.6	12.4	6.8	6.1	4.5
Raghab Baria	1	397	3.0	8.1	16.4	23.2	22.2	15.6	5.0	6.5	4.6
Bhuiyan Para	1	99	5.1	10.1	14.1	26.3	21.2	6.1	7.1	10.1	4.5
Sadai	1	244	4.1	8.2	18.0	23.0	23.8	9.8	9.4	3.7	4.4
*Ramkantapur	1	713	2.2	7.9	17.1	28.3	22.2	10.5	5.2	6.6	4.5
*Saokola	1	433	3.0	9.5	17.3	24.0	19.6	13.9	4.2	8.5	4.6
Purnimaganti Union Total		11835	2.7	12.5	21.9	28.8	18.6	8.4	3.6	3.5	4.1
*Baman Ghiwala	1	286	0.0	14.3	24.1	30.8	19.9	6.6	3.1	1.0	3.9
*Charuimuri	1	446	2.5	12.1	20.0	31.2	17.7	8.5	4.0	4.0	4.2

RMO: 1 = Rural, 2 = Urban and 3 = Other Urban

Table C-03: Percentage distribution of general household by size, residence and community

Administrative Unit *Residence* Community	RMO	General Households	Percentage of Households Comprising								Average Size of Household
			1 person	2 persons	3 persons	4 persons	5 persons	6 persons	7 persons	8+ persons	
1	2	3	4	5	6	7	8	9	10	11	12
*Chhaybaria	1	272	2.2	10.7	18.8	27.6	23.2	8.1	5.5	4.0	4.3
*Dadpur	1	221	2.7	7.2	24.4	24.0	21.7	10.0	6.3	3.6	4.3
*Faridpur	1	250	3.2	15.2	20.8	31.2	16.8	6.8	4.8	1.2	3.9
Faridpur	1	150	5.3	20.7	18.0	28.0	16.7	7.3	2.7	1.3	3.7
Hat Akannapur	1	100	0.0	7.0	25.0	36.0	17.0	6.0	8.0	1.0	4.2
*Ghiala	1	585	2.1	10.8	22.9	31.5	20.5	6.3	2.7	3.2	4.1
*Goaljani	1	397	0.8	9.1	16.9	30.2	19.6	11.6	5.8	6.0	4.6
*Gopalpur	1	162	2.5	22.2	22.8	30.2	18.5	3.1	0.0	0.6	3.5
*Horpara	1	196	1.0	6.6	15.8	31.6	20.9	12.8	5.1	6.1	4.6
*Jangal Khamar	1	279	1.1	9.3	20.4	25.1	20.4	12.2	8.2	3.2	4.5
*Kamalkandi	1	81	0.0	6.2	19.8	24.7	17.3	16.0	7.4	8.6	4.8
*Khamar Para	1	611	2.0	9.3	17.7	30.4	19.1	10.8	3.4	7.2	4.5
Khamar Para	1	179	1.1	7.3	21.2	32.4	19.6	10.1	1.7	6.7	4.4
Harishpur	1	201	3.5	12.9	15.4	26.4	16.9	12.4	5.5	7.0	4.4
Ratandia	1	231	1.3	7.8	16.9	32.5	20.8	10.0	3.0	7.8	4.5
*Khosalpur	1	623	5.6	23.9	24.7	29.1	12.7	3.2	0.5	0.3	3.3
Khosalpur	1	301	1.7	22.3	25.2	31.2	15.6	3.3	0.3	0.3	3.5
Konaganti	1	244	9.8	27.0	24.2	27.5	8.2	2.5	0.8	0.0	3.1
Chak Rahim	1	78	7.7	20.5	24.4	25.6	15.4	5.1	0.0	1.3	3.4
*Kolasingbari	1	217	4.6	18.4	18.4	33.6	18.0	5.1	0.0	1.8	3.7
*Mirzapur Bhengri	1	935	1.5	14.0	30.2	26.4	17.1	6.7	2.4	1.7	3.8
*Madhupur	1	394	3.8	17.0	24.4	28.4	16.0	6.6	2.5	1.3	3.7
*Nagar Koyra	1	615	2.3	6.3	17.1	27.8	21.1	13.0	6.7	5.7	4.6
Nagar Koyra	1	138	2.9	7.2	18.1	29.0	23.2	8.0	5.8	5.8	4.4
Char Para	1	398	1.3	4.8	15.8	26.9	23.1	15.1	6.5	6.5	4.8
Krishnapur	1	79	6.3	12.7	21.5	30.4	7.6	11.4	8.9	1.3	4.0
*Parkul	1	852	3.6	16.7	25.4	27.9	16.1	6.8	1.8	1.8	3.7
Parkul	1	386	5.4	16.8	24.9	27.5	15.5	7.0	1.3	1.6	3.7
Daha Para	1	379	2.4	16.4	24.0	28.8	16.6	6.9	2.6	2.4	3.9
Sreerampur	1	87	1.1	17.2	33.3	26.4	16.1	5.7	0.0	0.0	3.6
*Paschim Krishnapur	1	209	2.9	12.0	24.4	26.3	19.6	7.7	3.8	3.3	4.1
*Phalia	1	509	1.0	12.2	21.4	30.8	19.4	9.0	3.3	2.8	4.1
*Pukurpar	1	272	2.2	11.4	19.9	30.1	23.2	5.9	3.7	3.7	4.2
*Purba Ramkrishnapur	1	282	1.1	7.4	22.7	27.0	22.3	11.3	4.3	3.9	4.4
*Purnimaganti	1	783	2.9	11.4	18.9	28.1	17.2	10.2	6.0	5.2	4.4
Purnimaganti	1	204	2.0	13.2	18.6	32.8	13.7	8.3	6.4	4.9	4.2
Hat Delua	1	359	2.8	12.5	21.7	23.7	19.5	9.7	5.8	4.2	4.3
Betuakani	1	220	4.1	7.7	14.5	30.9	16.8	12.7	5.9	7.3	4.6
*Putia	1	415	1.7	8.7	15.7	30.6	21.4	9.4	4.6	8.0	4.5
*Rakhalgachha	1	415	5.8	14.0	27.7	28.7	16.1	5.8	0.2	1.7	3.6
Rakhalgachha	1	209	9.1	14.4	22.5	28.2	17.7	5.7	0.5	1.9	3.6
Manikdaha	1	206	2.4	13.6	33.0	29.1	14.6	5.8	0.0	1.5	3.7

RMO: 1 = Rural, 2 = Urban and 3 = Other Urban

Table C-03: Percentage distribution of general household by size, residence and community

Administrative Unit *Residence* Community	RMO	General Households	Percentage of Households Comprising								Average Size of Household
			1 person	2 persons	3 persons	4 persons	5 persons	6 persons	7 persons	8+ persons	
1	2	3	4	5	6	7	8	9	10	11	12
*Rashi Para	1	102	7.8	9.8	16.7	32.4	19.6	8.8	2.9	2.0	4.0
*Saratala	1	455	2.4	7.7	21.3	26.6	22.4	11.2	3.1	5.3	4.4
*Senganti	1	661	6.4	16.8	23.0	25.7	16.5	7.7	2.4	1.5	3.7
Senganti	1	266	7.9	13.5	24.1	25.6	17.7	7.9	2.3	1.1	3.7
Araniarkandi	1	70	10.0	15.7	27.1	18.6	15.7	5.7	4.3	2.9	3.7
Bhagalgachhi	1	240	5.4	18.3	20.4	27.5	16.3	8.8	2.1	1.3	3.7
Jamalpur	1	85	1.2	23.5	23.5	27.1	14.1	5.9	2.4	2.4	3.7
*Uttar Betua	1	310	1.3	7.7	20.0	31.6	21.0	8.4	5.2	4.8	4.4
Ramkrishnapur Union Total		7347	2.5	10.1	21.9	30.2	18.2	8.7	3.9	4.4	4.2
*Agarpur	1	458	0.7	10.5	25.5	27.7	17.5	10.5	4.4	3.3	4.2
*Alidaha	1	716	2.4	10.3	23.7	29.5	17.5	8.0	4.3	4.3	4.2
*Bade Kusa	1	162	2.5	6.8	24.1	25.9	14.2	16.0	6.8	3.7	4.4
*Bhatta Majhira	1	207	0.0	7.7	18.4	35.3	16.9	8.7	7.2	5.8	4.5
*Bhengri	1	407	3.2	11.1	17.9	29.2	20.4	10.1	2.5	5.7	4.3
Bhengri	1	348	3.7	12.4	18.1	28.4	19.0	10.3	2.3	5.7	4.3
Chak Baru	1	59	0.0	3.4	16.9	33.9	28.8	8.5	3.4	5.1	4.6
*Chaitrahati	1	276	0.7	10.5	18.1	34.1	19.2	8.7	4.7	4.0	4.3
Chaitrahati	1	224	0.9	9.8	17.0	33.5	20.1	8.9	5.4	4.5	4.4
Chak Chaitrahati	1	52	0.0	13.5	23.1	36.5	15.4	7.7	1.9	1.9	3.9
*Dakshin Pustigachha	1	339	0.6	10.3	22.4	28.6	19.5	8.8	4.1	5.6	4.3
*Harinchhara	1	391	0.5	8.7	22.0	34.0	20.7	7.7	2.8	3.6	4.3
Harinchhara	1	241	0.4	8.7	21.2	34.4	22.0	7.1	2.1	4.1	4.3
Char Harinchhara	1	150	0.7	8.7	23.3	33.3	18.7	8.7	4.0	2.7	4.3
*Jalsuka	1	452	4.6	8.2	19.2	28.8	22.6	8.0	3.1	5.5	4.3
Jalsuka	1	201	2.5	8.5	21.9	24.4	25.9	8.5	4.5	4.0	4.3
Pathan Para	1	185	7.6	8.1	17.8	31.4	21.1	7.0	1.1	5.9	4.1
Unukha	1	66	3.0	7.6	15.2	34.8	16.7	9.1	4.5	9.1	4.7
*Kaimajira	1	265	3.0	7.5	19.2	34.7	18.9	10.2	2.6	3.8	4.2
*Kalikapur	1	145	0.7	10.3	20.7	33.8	13.8	11.7	3.4	5.5	4.3
*Khekshwar	1	387	1.6	10.9	24.3	30.5	15.0	6.5	4.1	7.2	4.2
Khekshwar	1	186	0.5	9.7	29.6	34.9	15.6	4.3	2.7	2.7	3.9
Chak Sadi	1	55	1.8	14.5	23.6	25.5	10.9	3.6	3.6	16.4	4.5
Uttar Kalikpur	1	120	2.5	10.8	17.5	24.2	15.8	11.7	7.5	10.0	4.6
Mamrail	1	26	3.8	11.5	19.2	38.5	15.4	3.8	0.0	7.7	4.1
*Khurda Shimulia	1	207	5.8	6.8	22.2	28.0	23.2	8.7	4.8	0.5	4.0
*Kumar Gailjani	1	251	2.4	13.9	19.5	35.9	14.3	6.0	4.8	3.2	4.0
*Mamudpur	1	417	3.6	13.9	20.6	28.5	18.7	6.5	4.6	3.6	4.1
Bali Simla	1	88	0.0	11.4	15.9	35.2	18.2	9.1	4.5	5.7	4.4
Mamudpur	1	329	4.6	14.6	21.9	26.7	18.8	5.8	4.6	3.0	4.0
*Nalua Dighi	1	274	0.4	7.3	24.1	31.0	17.5	8.8	5.5	5.5	4.4
Nalua Dighi	1	60	1.7	5.0	15.0	33.3	25.0	11.7	3.3	5.0	4.5
Chak Nihal	1	214	0.0	7.9	26.6	30.4	15.4	7.9	6.1	5.6	4.3

RMO: 1 = Rural, 2 = Urban and 3 = Other Urban

Table C-03: Percentage distribution of general household by size, residence and community

Administrative Unit *Residence* Community	RMO	General Households	Percentage of Households Comprising								Average Size of Household
			1 person	2 persons	3 persons	4 persons	5 persons	6 persons	7 persons	8+ persons	
1	2	3	4	5	6	7	8	9	10	11	12
*Nanda Kusa	1	347	4.6	14.1	25.1	28.0	15.9	5.5	2.9	4.0	3.9
Nanda Kusa	1	235	4.3	11.1	26.4	27.2	17.9	5.5	3.4	4.3	4.0
Serendajpur	1	112	5.4	20.5	22.3	29.5	11.6	5.4	1.8	3.6	3.7
*Pachan	1	306	2.0	8.2	17.0	29.4	19.3	11.4	5.9	6.9	4.5
*Paschim Ramkrishnapur	1	446	4.7	11.4	24.7	28.9	15.7	8.3	2.0	4.3	4.0
*Rahimabad	1	298	2.3	9.7	25.8	23.2	21.1	11.1	3.4	3.4	4.2
*Rauhadaha	1	269	3.7	10.4	20.8	28.3	17.8	10.0	4.5	4.5	4.2
*Sali	1	327	4.0	8.0	22.0	36.1	17.4	8.3	2.4	1.8	4.0
Salanga Union Total		9641	3.5	12.8	22.7	27.3	17.6	8.5	3.8	3.8	4.1
*Angaru	1	836	3.6	11.2	18.7	25.0	20.5	11.1	5.5	4.4	4.3
*Banbaria	1	918	2.6	8.7	24.7	27.2	18.4	8.5	4.5	5.3	4.3
*Bera	1	454	1.8	15.9	24.9	28.6	16.5	7.9	2.6	1.8	3.9
Char Bera	1	231	2.6	12.1	22.9	26.0	18.2	10.4	4.8	3.0	4.1
Puran Bera	1	223	0.9	19.7	26.9	31.4	14.8	5.4	0.4	0.4	3.6
*Chaubila	1	1909	3.0	10.8	21.3	28.5	18.3	8.8	4.7	4.6	4.2
Uttarpara	1	366	4.1	12.8	20.5	27.6	17.2	6.6	4.9	6.3	4.2
Kashari Para	1	504	3.6	11.3	24.4	28.0	19.2	6.9	4.0	2.6	4.0
Chak Para	1	193	6.2	11.4	20.7	27.5	18.1	10.4	4.7	1.0	3.9
Chak Chaubila Uttarpara	1	435	1.6	12.0	20.0	26.9	17.5	10.6	5.1	6.4	4.4
Chak Chaubila Dakshinpara	1	411	1.5	7.1	20.0	32.1	19.0	10.5	4.9	5.1	4.4
*Dakshinpara Bharmohini	1	441	4.1	18.6	27.4	27.0	13.8	5.9	2.0	1.1	3.6
*Goja	1	984	6.1	13.0	26.1	27.8	15.8	7.0	1.9	2.2	3.8
Bara Goja	1	567	6.3	11.1	23.5	26.1	18.0	9.2	2.3	3.5	4.0
Char Goja	1	206	11.2	11.7	30.6	29.1	13.1	3.9	0.0	0.5	3.4
Diar Para	1	110	0.0	9.1	23.6	36.4	18.2	6.4	5.5	0.9	4.1
Chhota Goja	1	101	1.0	30.7	34.7	25.7	5.9	2.0	0.0	0.0	3.1
*Jagjibanpur	1	639	2.8	15.3	22.8	28.0	16.4	7.8	3.4	3.3	4.0
Jagjibanpur	1	438	1.8	17.4	22.8	26.9	16.0	7.5	3.4	4.1	4.0
Raninagar	1	201	5.0	10.9	22.9	30.3	17.4	8.5	3.5	1.5	3.9
*Naimuri	1	836	3.5	11.8	20.5	28.2	17.9	9.4	4.5	4.1	4.2
*Ruapara	1	224	5.8	19.2	24.1	28.1	14.7	4.9	1.3	1.8	3.6
*Sahariarpur	1	404	4.2	15.8	25.0	26.2	17.1	5.7	4.0	2.0	3.8
*Salanga	1	669	1.9	9.6	21.1	27.1	19.0	10.9	4.2	6.3	4.4
Bawlatala	1	120	1.7	4.2	20.0	30.0	15.0	16.7	8.3	4.2	4.6
Kaukandi	1	41	0.0	17.1	31.7	24.4	17.1	7.3	2.4	0.0	3.7
Natun Para	1	195	4.1	7.7	21.0	23.6	21.5	10.8	3.1	8.2	4.4
Kismat Salanga	1	173	1.7	16.8	20.2	24.9	18.5	11.6	3.5	2.9	4.1
Kuthi Para	1	140	0.0	5.7	20.0	32.9	20.0	6.4	3.6	11.4	4.7
*Sarip Salanga	1	253	4.7	13.4	19.4	28.5	17.0	10.7	2.8	3.6	4.0
*Sat Tikri	1	234	2.6	7.7	19.2	31.2	15.4	10.7	5.6	7.7	4.5
*Singa	1	104	5.8	11.5	16.3	27.9	21.2	8.7	3.8	4.8	4.1
*Telkupi	1	538	4.5	20.6	24.5	22.3	16.4	6.9	2.6	2.2	3.7

RMO: 1 = Rural, 2 = Urban and 3 = Other Urban

Table C-03: Percentage distribution of general household by size, residence and community

Administrative Unit *Residence* Community	RMO	General Households	Percentage of Households Comprising								Average Size of Household
			1 person	2 persons	3 persons	4 persons	5 persons	6 persons	7 persons	8+ persons	
1	2	3	4	5	6	7	8	9	10	11	12
*Uttar Pustigachha	1	198	0.0	15.2	26.3	22.7	21.7	8.1	2.5	3.5	4.1
Salap Union Total		6694	2.4	8.6	17.1	25.3	19.8	12.5	6.4	7.8	4.6
*Bamail	1	208	2.4	12.5	21.2	29.8	21.6	6.7	1.9	3.8	4.0
*Bhabki	1	131	3.1	9.2	17.6	18.3	25.2	13.0	4.6	9.2	4.6
*Gobindapur	1	484	1.9	10.3	19.2	25.6	15.7	11.0	7.6	8.7	4.6
*Haribhanga	1	417	2.4	10.6	17.7	24.2	18.7	12.0	5.0	9.4	4.6
Haribhanga	1	146	5.5	12.3	12.3	23.3	20.5	12.3	4.1	9.6	4.5
Gopinathpur	1	191	1.0	5.8	18.3	24.1	18.8	13.6	7.9	10.5	4.9
Mohanpur	1	80	0.0	18.8	26.3	26.3	15.0	7.5	0.0	6.3	4.0
*Jolahati	1	308	2.6	8.1	14.6	30.2	18.5	13.0	6.2	6.8	4.6
Habibganj	1	91	0.0	5.5	15.4	28.6	20.9	14.3	7.7	7.7	4.9
Jolahati	1	217	3.7	9.2	14.3	30.9	17.5	12.4	5.5	6.5	4.5
*Kansona	1	621	4.2	9.8	19.0	23.7	18.0	12.4	5.2	7.7	4.5
Kansona Goah Para	1	37	0.0	0.0	21.6	24.3	16.2	21.6	8.1	8.1	5.0
Kansona	1	133	1.5	8.3	20.3	26.3	16.5	15.8	3.8	7.5	4.6
Kashinatpur	1	202	5.4	10.9	16.3	22.3	21.3	12.4	4.0	7.4	4.4
Shak Para	1	119	6.7	12.6	19.3	19.3	16.8	10.1	7.6	7.6	4.4
Sonkerhat	1	30	3.3	6.7	16.7	23.3	30.0	10.0	3.3	6.7	4.5
Char Para	1	100	4.0	11.0	22.0	28.0	12.0	8.0	6.0	9.0	4.5
*Konabari Madhu	1	116	0.0	4.3	10.3	21.6	22.4	19.0	8.6	13.8	5.4
*Nalsonda	1	1148	1.4	7.1	13.2	25.0	22.0	15.2	8.8	7.2	4.9
Nalsonda	1	656	1.8	7.3	11.6	22.9	22.0	16.0	10.5	7.9	4.9
Rajapur	1	266	0.4	7.9	14.7	31.2	22.6	14.3	4.5	4.5	4.6
Decree Char	1	46	2.2	6.5	21.7	10.9	15.2	15.2	8.7	19.6	5.7
Char Deceechar	1	180	1.1	5.6	15.0	27.2	23.3	13.3	8.9	5.6	4.8
*Naokair	1	507	2.6	6.1	16.2	21.9	16.8	15.0	7.9	13.6	5.1
*Purba Lakshmikola	1	195	1.5	7.2	17.9	31.8	20.5	9.7	5.6	5.6	4.4
Purba Lakshimkola	1	102	1.0	5.9	9.8	35.3	22.5	10.8	6.9	7.8	4.7
Charlakshimkola	1	93	2.2	8.6	26.9	28.0	18.3	8.6	4.3	3.2	4.1
*Ramganti	1	283	1.1	9.5	15.2	27.6	21.6	12.4	6.4	6.4	4.7
Ramganti	1	92	2.2	16.3	17.4	26.1	14.1	10.9	5.4	7.6	4.4
Atbaki	1	93	1.1	6.5	16.1	31.2	20.4	10.8	7.5	6.5	4.8
Kalipur	1	98	0.0	6.1	12.2	25.5	29.6	15.3	6.1	5.1	4.8
*Ramnagar	1	353	2.5	6.2	20.1	25.2	21.8	9.3	6.2	8.5	4.6
Ramnagar	1	94	6.4	7.4	22.3	23.4	19.1	7.4	1.1	12.8	4.5
Pechtak	1	98	0.0	4.1	13.3	24.5	29.6	14.3	7.1	7.1	5.0
Bostanpur	1	161	1.9	6.8	23.0	26.7	18.6	7.5	8.7	6.8	4.5
*Salap	1	527	0.8	10.8	20.1	24.7	19.5	12.5	5.7	5.9	4.5
Salap Char Para	1	102	0.0	9.8	20.6	25.5	20.6	9.8	4.9	8.8	4.6
Salpa	1	425	0.9	11.1	20.0	24.5	19.3	13.2	5.9	5.2	4.5
*Santala	1	541	3.5	9.6	17.2	25.7	21.8	12.4	4.4	5.4	4.4
Santala	1	360	5.0	11.1	18.3	25.6	19.7	10.8	3.9	5.6	4.3

RMO: 1 = Rural, 2 = Urban and 3 = Other Urban

Table C-03: Percentage distribution of general household by size, residence and community

Administrative Unit *Residence* Community	RMO	General Households	Percentage of Households Comprising								Average Size of Household
			1 person	2 persons	3 persons	4 persons	5 persons	6 persons	7 persons	8+ persons	
1	2	3	4	5	6	7	8	9	10	11	12
Natun Para Santala	1	181	0.6	6.6	14.9	26.0	26.0	15.5	5.5	5.0	4.7
*Sreebari	1	290	5.9	6.6	17.6	24.1	17.6	12.8	7.6	7.9	4.6
*Tarabaria	1	565	2.8	9.0	18.1	26.7	20.0	10.4	5.8	7.1	4.5
Tarabaria	1	118	3.4	5.9	12.7	21.2	22.9	14.4	7.6	11.9	5.1
Bara Jumol	1	107	3.7	12.1	19.6	30.8	13.1	10.3	4.7	5.6	4.2
Char Tarabaria	1	340	2.4	9.1	19.4	27.4	21.2	9.1	5.6	5.9	4.4
Udhunia Union Total		6616	3.2	10.1	19.5	26.5	19.0	9.9	5.0	6.8	4.4
*Ag Dighalgram	1	235	0.9	6.4	12.8	14.5	13.2	13.2	12.3	26.8	6.3
*Babuldaha	1	490	0.2	7.1	15.7	24.5	24.5	12.0	8.4	7.6	4.8
*Bagura	1	112	9.8	7.1	30.4	19.6	16.1	8.9	0.9	7.1	3.9
*Belai	1	104	6.7	15.4	24.0	25.0	17.3	7.7	2.9	1.0	3.7
*Betkandi	1	333	4.8	12.0	21.0	25.2	18.0	9.9	3.3	5.7	4.2
*Bhayra	1	173	1.7	12.1	19.7	34.1	17.3	5.8	4.0	5.2	4.3
*Chandalganti	1	146	4.1	13.0	15.1	27.4	17.1	14.4	4.1	4.8	4.3
*Chayra	1	381	1.8	11.8	22.6	24.7	19.7	11.0	3.1	5.2	4.2
*Datta Kharua	1	270	4.8	8.5	19.6	23.7	19.6	12.6	3.7	7.4	4.4
*Dighalgaon	1	317	2.8	7.6	17.7	25.2	21.5	11.0	8.2	6.0	4.6
*Udhunia	1	791	3.8	11.5	19.7	33.1	16.6	5.8	4.0	5.4	4.1
*Fazilnagar	1	391	2.8	9.5	18.9	25.8	20.2	11.5	6.4	4.9	4.4
*Gajail	1	378	1.9	10.3	20.1	27.8	20.1	9.0	2.9	7.9	4.4
*Gareshwar	1	453	2.9	10.2	23.0	25.8	21.9	7.1	3.3	6.0	4.2
Gareshwar	1	110	0.0	8.2	25.5	25.5	21.8	9.1	5.5	4.5	4.4
Teli Para	1	343	3.8	10.8	22.2	25.9	21.9	6.4	2.6	6.4	4.2
*Gholharia	1	15	13.3	20.0	6.7	0.0	13.3	13.3	13.3	20.0	4.9
*Kamal Marich	1	674	4.9	10.2	18.8	27.3	18.5	9.1	4.5	6.7	4.3
Kamal Marich	1	231	2.6	6.5	14.3	29.0	21.2	9.5	6.1	10.8	4.8
Chak Kamal Marich	1	115	7.8	11.3	20.0	26.1	15.7	13.0	2.6	3.5	4.0
Suberda Marich	1	328	5.5	12.5	21.6	26.5	17.7	7.3	4.0	4.9	4.0
*Khanpur	1	106	4.7	14.2	20.8	25.5	16.0	13.2	0.9	4.7	4.0
*Khurda Bankirhat	1	116	4.3	14.7	19.8	23.3	17.2	12.1	3.4	5.2	4.3
*Khurda Gajail	1	263	3.4	9.1	17.1	24.7	22.1	14.4	4.9	4.2	4.4
*Paschim Maheshpur	1	254	0.8	8.7	20.9	33.1	15.7	9.1	6.3	5.5	4.4
*Panch Dighalgaon	1	103	1.0	12.6	19.4	27.2	19.4	11.7	3.9	4.9	4.3
*Pang Khurua	1	381	4.2	11.0	23.1	24.7	17.3	9.7	4.2	5.8	4.2
*Tebaria	1	130	3.8	3.8	10.8	26.9	20.8	12.3	10.8	10.8	5.1
Ullah Para Union Total		5297	2.2	8.9	19.2	27.3	19.8	10.7	5.3	6.6	4.5
*Bakhua	1	1468	1.7	8.3	20.9	27.9	20.6	11.0	4.2	5.4	4.4
*Chala	1	424	2.8	11.6	18.9	27.6	17.7	10.6	5.0	5.9	4.4
*Khalia Para	1	568	0.7	7.2	16.7	27.3	19.0	13.6	5.8	9.7	4.8
*Maguradanga	1	426	2.1	8.7	23.0	27.2	17.4	10.3	4.7	6.6	4.4
*Mandaljani	1	512	3.5	8.0	16.2	25.0	21.5	10.0	7.4	8.4	4.6
Mandaljani	1	74	4.1	4.1	16.2	21.6	25.7	6.8	8.1	13.5	4.9

RMO: 1 = Rural, 2 = Urban and 3 = Other Urban

Table C-03: Percentage distribution of general household by size, residence and community

Administrative Unit *Residence* Community	RMO	General Households	Percentage of Households Comprising								Average Size of Household
			1 person	2 persons	3 persons	4 persons	5 persons	6 persons	7 persons	8+ persons	
1	2	3	4	5	6	7	8	9	10	11	12
Bajrapur	1	222	2.3	6.8	16.2	26.6	21.6	9.9	7.7	9.0	4.7
Dari Para	1	216	4.6	10.6	16.2	24.5	19.9	11.1	6.9	6.0	4.4
*Nagrouha	1	471	1.3	7.2	19.1	28.2	20.2	10.8	6.8	6.4	4.6
*Par Tentulia	1	430	2.1	11.9	17.0	30.9	19.8	8.4	5.3	4.7	4.3
Par Tentulia	1	287	2.1	12.9	16.4	31.0	21.3	7.7	5.2	3.5	4.2
Bhellabasree	1	143	2.1	9.8	18.2	30.8	16.8	9.8	5.6	7.0	4.4
*Paschim Bhadrakola	1	471	3.2	9.3	18.0	27.4	17.8	11.3	5.7	7.2	4.5
*Pangrauha	1	128	3.9	12.5	13.3	33.6	20.3	8.6	1.6	6.3	4.3
*Ratan Kawak	1	399	3.0	9.5	22.3	21.1	22.6	9.5	5.3	6.8	4.4
Ratan Kawak	1	178	3.9	9.6	15.7	21.9	27.5	8.4	5.6	7.3	4.5
Chandpur	1	221	2.3	9.5	27.6	20.4	18.6	10.4	5.0	6.3	4.3

RMO: 1 = Rural, 2 = Urban and 3 = Other Urban

Table C-04: Percentage distribution of population by age group, residence and community

Administrative Unit *Residence* Community	RMO	All Ages	Percentage of Population in the Age Group									
			0-4	5-9	10-14	15-19	20-24	25-29	30-49	50-59	60-64	65+
1	2	3	4	5	6	7	8	9	10	11	12	13
Sirajganj Zila Total		3097489	11.0	13.6	11.2	8.0	9.1	9.2	24.0	6.4	2.8	4.6
Sirajganj Zila	1	2660912	11.3	13.9	11.2	7.7	8.9	9.2	23.9	6.4	2.8	4.7
Sirajganj Zila	2	376432	9.4	11.6	11.3	9.8	10.1	9.6	24.9	6.5	2.7	4.1
Sirajganj Zila	3	60145	10.7	12.9	11.1	7.9	9.1	9.3	25.1	6.6	2.9	4.5
Belkuchi Upazila Total		352835	11.6	14.2	11.6	8.9	9.7	9.3	22.1	5.9	2.6	4.2
Belkuchi Upazila	1	277471	11.9	14.4	11.7	8.7	9.6	9.1	21.9	5.9	2.6	4.2
Belkuchi Upazila	2	75364	10.5	13.2	11.1	9.4	9.9	9.9	23.1	5.9	2.7	4.2
Belkuchi Paurashava	2	75364	10.5	13.2	11.1	9.4	9.9	9.9	23.1	5.9	2.7	4.2
Ward No-01 Total		8199	10.8	13.5	11.0	8.6	9.4	9.4	22.7	6.5	3.3	4.8
*Boyrabari	2	1685	11.6	12.6	12.0	8.1	8.1	9.9	21.1	7.1	5.3	4.1
*Dakshin Subansara	2	3618	10.7	13.5	10.1	8.7	8.9	9.7	23.8	6.7	2.7	5.1
*Subarnasara	2	2896	10.4	14.1	11.4	8.8	10.8	8.8	22.2	5.7	2.9	4.9
Ward No-02 Total		15853	12.9	14.8	11.4	8.9	9.2	9.3	21.2	5.5	2.5	4.2
*Delua	2	6386	14.0	14.9	11.6	7.7	8.7	9.5	21.4	5.6	2.4	4.1
*Kidra Matia	2	7424	12.1	14.5	11.0	9.6	9.3	9.2	21.5	5.5	2.6	4.6
*Sohagpur	2	2043	12.4	15.7	11.8	10.1	10.5	9.1	19.1	5.3	2.7	3.4
Ward No-03 Total		11962	10.0	12.4	10.9	10.7	11.0	10.3	22.5	5.7	2.7	4.0
*Chalabhad (Purba)	2	11962	10.0	12.4	10.9	10.7	11.0	10.3	22.5	5.7	2.7	4.0
Ward No-04 Total		7321	9.5	11.3	9.6	9.3	10.9	12.4	25.9	5.4	2.4	3.4
*Chalabhad (Paschim)	2	4661	9.5	10.4	9.4	9.6	11.9	12.3	25.9	5.4	2.3	3.4
*Jiduri	2	2660	9.5	12.8	9.9	8.7	9.2	12.6	25.9	5.3	2.5	3.5
Ward No-05 Total		6311	9.0	13.6	11.6	10.1	9.2	9.5	24.1	5.9	3.1	4.0
*Garamasi	2	6311	9.0	13.6	11.6	10.1	9.2	9.5	24.1	5.9	3.1	4.0
Ward No-06 Total		6962	10.9	14.3	11.0	8.4	9.4	9.2	23.7	6.1	2.7	4.3
*Dakshin Chandanganti	2	6962	10.9	14.3	11.0	8.4	9.4	9.2	23.7	6.1	2.7	4.3
Ward No-07 Total		6932	8.6	12.3	11.8	9.5	9.8	10.6	24.7	6.0	2.5	4.1
*Mukundaganti	2	6932	8.6	12.3	11.8	9.5	9.8	10.6	24.7	6.0	2.5	4.1
Ward No-08 Total		4482	9.4	12.3	11.9	10.1	9.2	8.5	24.2	6.7	2.7	5.1
*Shernagar	2	4482	9.4	12.3	11.9	10.1	9.2	8.5	24.2	6.7	2.7	5.1
Ward No-09 Total		7342	10.8	12.4	11.4	9.4	10.8	10.0	22.6	5.9	2.8	3.9
*Kamar Para	2	7342	10.8	12.4	11.4	9.4	10.8	10.0	22.6	5.9	2.8	3.9
Bara Dhul Union Total		19396	14.1	16.1	11.2	6.8	10.2	10.3	20.4	5.2	2.1	3.7
*Balia Para	1	327	14.1	20.5	10.4	6.7	6.1	7.6	25.1	3.4	0.9	5.2
*Bangkhuri	1	351	14.8	16.5	13.7	6.0	9.4	9.1	21.1	4.0	2.8	2.6
*Bara Dhul	1	1570	11.8	15.6	9.2	6.3	11.7	11.8	22.0	4.7	2.3	4.5
*Kol	1	350	14.3	17.1	11.4	5.4	10.3	11.4	16.9	5.1	3.1	4.9
*Bhangabari	1	326	14.1	15.0	13.5	7.4	5.8	11.7	21.2	3.4	2.5	5.5
*Bil Mahisha	1	1603	15.4	15.3	11.1	6.9	9.7	11.0	19.1	5.2	2.3	3.9
*Binnabari	1	362	13.0	12.2	9.4	6.1	10.8	8.6	22.7	7.5	3.9	6.1
*Char Bell	1	5782	15.4	15.3	10.6	7.0	12.4	10.6	18.0	5.6	2.3	3.0
*Chhota Dhul	1	459	15.0	15.0	8.9	7.4	6.3	17.2	22.0	5.0	1.7	1.3
*Durlabhganti	1	304	15.8	15.1	13.5	7.9	8.6	8.2	18.8	4.9	3.0	4.3

RMO: 1 = Rural, 2 = Urban and 3 = Other Urban

Table C-04: Percentage distribution of population by age group, residence and community

Administrative Unit *Residence* Community	RMO	All Ages	Percentage of Population in the Age Group									
			0-4	5-9	10-14	15-19	20-24	25-29	30-49	50-59	60-64	65+
1	2	3	4	5	6	7	8	9	10	11	12	13
*Gachh Chapri	1	3087	13.2	18.2	12.2	7.2	8.3	8.5	22.6	4.8	1.6	3.4
*Katanga	1	380	12.1	15.0	11.1	5.5	6.8	15.0	23.9	5.5	1.6	3.4
*Kirtikul Makarkul	1	456	6.1	12.9	17.1	10.7	8.3	10.1	20.8	7.2	1.8	4.8
*Khidir	1	85	9.4	17.6	9.4	7.1	5.9	7.1	31.8	7.1	1.2	3.5
*Khidra Chapri	1	3083	13.8	16.5	12.4	6.6	9.8	8.7	21.4	4.7	1.8	4.4
*Naoda Alakdia	1	131	13.0	22.9	7.6	3.8	6.9	6.1	22.9	4.6	3.1	9.2
*Tarabaria	1	740	16.6	16.1	7.6	6.2	12.3	13.5	17.7	5.1	0.9	3.9
Belkuchi Union Total		10089	15.1	16.7	11.1	6.8	8.9	9.1	20.2	5.8	2.7	3.7
*Belkuchi	1	2654	16.9	17.9	10.5	6.0	7.0	9.9	21.1	6.3	2.2	2.2
*Hat Bayra	1	577	16.8	21.0	5.9	5.4	5.7	8.0	18.4	7.3	4.5	7.1
*Chhota Beara Kharua	1	1046	15.3	16.6	12.7	5.2	9.5	8.2	21.1	5.9	2.8	2.7
*Delua (Part)	1	3534	13.8	14.2	11.1	8.3	10.8	9.4	20.9	5.1	2.5	3.7
Ranipura	1	1016	14.1	16.0	11.3	5.9	8.9	10.2	21.7	5.4	3.1	3.3
Dariapur	1	444	10.8	8.8	11.0	11.7	12.8	7.4	25.2	5.2	3.2	3.8
Char Delua	1	1831	14.7	15.0	11.1	8.5	11.4	9.2	19.4	4.9	2.2	3.6
Delua (Part)	1	243	11.5	10.7	9.9	10.3	11.5	11.1	21.4	6.2	1.2	6.2
*Mantala	1	579	14.2	14.2	12.3	9.5	11.6	7.4	18.1	6.6	3.5	2.8
*Mulkandi	1	1699	14.4	19.2	12.5	5.8	7.5	8.5	18.4	5.4	2.9	5.5
Bhangabari Union Total		53380	10.6	13.7	11.5	8.9	9.8	9.1	22.7	6.3	2.8	4.5
*Adachaki	1	4752	10.1	13.0	12.5	9.2	9.2	8.0	22.7	7.3	3.4	4.6
*Biswasbari	1	1424	10.5	15.6	11.4	8.7	8.1	6.9	22.9	7.4	3.8	4.7
*Buniaganti	1	4749	9.8	13.2	12.8	9.0	9.8	8.7	22.0	6.7	3.2	4.7
Uttar Buniganti	1	2023	10.3	12.6	13.6	9.2	9.3	7.6	20.9	6.7	3.8	6.0
Dakshin Buniganti	1	2726	9.5	13.6	12.3	8.9	10.1	9.5	22.9	6.6	2.8	3.8
*Chandanganti	1	1171	10.5	13.2	12.4	9.0	10.8	8.5	20.4	7.4	3.2	4.5
*Deluakandi	1	1424	7.2	14.0	12.7	9.2	8.4	9.3	25.2	7.3	3.1	3.6
*Gabgachhi	1	4561	11.4	14.9	12.3	8.5	8.9	9.0	21.3	6.4	2.9	4.4
Gabgachhi	1	2558	12.4	15.4	12.3	7.9	8.1	8.7	21.2	7.0	2.7	4.3
Chandangati	1	2003	10.1	14.1	12.3	9.3	9.9	9.5	21.4	5.7	3.1	4.5
*Joknala	1	6317	11.3	14.2	11.7	9.0	8.6	8.5	22.5	6.1	2.9	5.3
Joknala	1	1551	11.5	12.2	10.7	9.0	8.4	8.8	22.2	7.4	3.8	5.9
Chak Nalua	1	543	7.2	13.8	12.9	8.7	7.7	6.3	27.1	9.4	3.1	3.9
Char Joknala	1	1647	11.5	14.5	12.3	10.0	8.9	7.7	21.5	5.6	2.9	5.2
Bhutia Para	1	490	9.4	14.1	11.4	8.0	7.8	9.0	24.1	5.9	3.1	7.3
Saldair	1	2086	12.3	15.5	11.8	8.4	8.9	9.5	22.1	4.7	2.1	4.7
*Konabari Pathar	1	988	10.9	11.2	12.2	12.4	8.7	6.8	24.0	4.5	3.0	6.2
*Kidra Joknala	1	379	9.8	10.8	12.1	8.4	7.4	9.5	25.3	9.0	2.6	5.0
*Nishiboyra	1	2176	10.0	14.5	11.4	7.7	9.0	9.8	23.3	6.0	2.5	5.8
*Selbarsa	1	1696	12.4	14.1	9.9	7.8	9.6	9.7	22.3	6.2	3.0	5.1
*Sener Bhangabari	1	2366	9.1	13.1	11.8	8.7	9.8	7.3	22.7	8.4	3.7	5.5
*Shyamganti	1	2502	11.9	14.5	13.9	9.0	10.1	6.8	21.6	6.0	2.3	3.9
*Sonamukhi	1	796	10.1	13.8	10.9	8.2	8.8	9.3	24.1	5.7	4.1	5.0

RMO: 1 = Rural, 2 = Urban and 3 = Other Urban

Table C-04: Percentage distribution of population by age group, residence and community

Administrative Unit *Residence* Community	RMO	All Ages	Percentage of Population in the Age Group									
			0-4	5-9	10-14	15-19	20-24	25-29	30-49	50-59	60-64	65+
1	2	3	4	5	6	7	8	9	10	11	12	13
*Tamai	1	18079	10.7	13.5	10.3	8.9	11.2	10.5	23.2	5.7	2.2	3.8
Tamai	1	11890	9.2	12.5	10.1	9.7	11.4	10.9	24.2	6.1	2.2	3.9
Rayan Para	1	2497	13.9	16.9	11.0	7.6	9.5	9.3	21.5	4.7	2.4	3.2
Kalia Para	1	1745	13.8	14.8	10.0	7.1	13.5	10.1	18.7	5.2	2.2	4.7
Kuthi Para	1	1947	13.1	14.0	11.1	7.5	9.9	10.2	23.0	5.2	2.6	3.3
Daulatpur Union Total		88236	11.7	14.1	12.1	9.4	9.7	9.2	21.5	5.6	2.6	4.2
*Ajogara	1	2022	11.5	15.8	12.6	8.8	9.6	8.8	21.0	5.4	3.3	3.4
*Boyra	1	5145	11.6	13.5	10.9	9.7	9.9	9.5	22.0	5.6	2.6	4.7
*Bhangabari	1	5665	12.4	15.1	12.8	9.1	9.3	8.6	20.5	5.3	2.3	4.6
Bhangabari	1	2218	11.9	13.8	11.5	8.4	9.8	9.6	21.3	5.8	2.5	5.2
Barapur	1	3447	12.7	15.9	13.6	9.5	9.0	8.0	20.0	4.9	2.2	4.1
*Daulatpur	1	16435	12.2	14.3	12.2	9.4	9.9	9.1	21.1	5.2	2.2	4.3
Daulatpur	1	10722	12.0	14.3	12.1	9.5	9.7	9.0	22.0	5.4	2.2	3.7
Panch Takthukni	1	5713	12.7	14.4	12.4	9.4	10.2	9.3	19.3	4.8	2.3	5.3
*Dhulgagrakhali	1	5776	11.2	14.6	12.3	9.0	10.0	8.5	21.3	6.0	3.1	4.0
*Gopalpur	1	13108	10.7	13.3	12.1	9.5	9.8	9.8	22.1	5.8	2.8	4.2
*Gumurkhi	1	17641	11.2	13.4	11.6	9.8	9.6	9.4	22.2	5.8	2.6	4.3
*Jamtail	1	6247	12.0	14.9	12.9	9.3	9.3	8.6	21.7	5.2	2.6	3.6
*Khidra Goprikhi	1	2484	13.2	15.0	13.1	8.5	8.5	8.0	20.2	5.9	2.9	4.8
*Mamudpur	1	3954	12.2	14.6	12.5	9.1	9.3	8.9	21.7	4.9	2.7	4.0
Mamudpur	1	3009	12.8	15.1	12.5	9.2	9.5	8.7	20.7	4.7	2.7	4.1
Bilpara	1	38	7.9	15.8	7.9	10.5	10.5	7.9	23.7	5.3	0.0	10.5
Solakura	1	907	10.3	12.8	12.6	8.9	8.7	9.6	25.1	5.5	2.9	3.6
*Meghulla	1	2259	13.9	14.6	12.0	7.6	11.6	9.7	19.7	5.0	1.9	4.1
*Saldair	1	813	13.4	12.9	9.3	11.6	8.9	10.3	19.7	7.3	2.1	4.6
*Tenyasia	1	6687	11.5	14.3	11.6	9.5	9.5	9.3	21.3	5.9	2.4	4.7
Dhukaria Bera Union Total		58039	12.2	14.8	11.8	8.5	9.1	8.8	22.0	6.1	2.6	4.2
*Bera	1	7150	12.1	13.6	11.3	8.3	9.3	9.5	22.6	6.3	2.9	4.1
Dhukaria Bera	1	6744	12.0	13.7	11.2	8.4	9.2	9.4	22.6	6.4	2.9	4.2
Bera Roypara	1	406	13.3	11.3	14.0	6.9	10.1	10.8	24.1	4.2	2.5	2.7
*Brahmangram	1	1085	12.1	17.0	11.2	7.2	8.4	7.4	22.8	6.6	3.0	4.3
*Chand Metuani	1	1194	11.5	15.7	13.4	8.1	8.9	8.3	19.5	7.0	3.2	4.4
*Char Ghughat	1	1569	12.0	12.7	10.5	10.1	11.2	7.8	24.3	5.7	2.0	3.6
Char Ghughat	1	667	11.5	13.2	11.4	9.6	11.2	8.2	23.2	6.0	2.1	3.4
Balabari	1	902	12.4	12.3	9.9	10.5	11.2	7.4	25.1	5.5	1.9	3.8
*Dhukaria	1	6358	11.9	13.7	12.4	9.6	8.9	7.9	22.2	6.2	2.5	4.7
Dhukaria	1	5015	11.7	13.5	12.6	9.7	8.9	8.1	22.2	5.9	2.4	5.0
Pirar Char	1	1343	12.4	14.2	12.0	9.2	9.2	7.3	22.3	7.4	2.8	3.3
*Dhuldair	1	3676	14.0	15.8	12.1	6.5	9.2	9.1	22.3	5.5	1.8	3.7
*Gaynakandi	1	2698	10.6	14.5	12.3	10.4	10.0	8.5	21.4	6.2	2.5	3.6
*Ghughat	1	320	13.8	16.9	11.9	7.5	10.0	7.8	21.3	5.0	3.1	2.8
*Gopalpur	1	2651	12.9	14.7	10.6	7.8	8.0	9.7	22.0	6.3	2.5	5.5

RMO: 1 = Rural, 2 = Urban and 3 = Other Urban

Table C-04: Percentage distribution of population by age group, residence and community

Administrative Unit *Residence* Community	RMO	All Ages	Percentage of Population in the Age Group									
			0-4	5-9	10-14	15-19	20-24	25-29	30-49	50-59	60-64	65+
1	2	3	4	5	6	7	8	9	10	11	12	13
Gopalpur	1	1319	13.0	14.9	11.3	5.8	9.3	8.8	24.0	5.8	2.5	4.7
Char Gopalpur	1	1332	12.8	14.5	9.8	9.8	6.7	10.7	20.1	6.8	2.6	6.2
*Kalagachhi	1	4425	13.3	15.1	11.4	8.5	7.4	9.4	21.2	6.8	2.7	4.2
*Kalyanpur	1	2800	11.3	15.7	14.0	9.6	9.8	9.3	19.1	5.8	2.4	3.1
*Khas Lakshmipur	1	2213	13.6	15.5	11.3	8.5	9.6	8.0	22.5	4.6	2.2	4.2
*Lakshmipur	1	1076	8.2	18.5	12.5	7.6	9.1	8.2	24.4	6.0	2.1	3.3
*Mabupur	1	2215	12.3	15.9	11.3	8.8	9.8	9.7	20.1	5.8	2.0	4.3
*Metuani	1	5298	13.3	15.4	10.9	7.8	8.9	8.3	22.2	6.5	3.1	3.6
Char Metuani	1	2004	14.5	16.2	10.3	7.3	8.5	7.2	21.2	6.3	4.1	4.4
Madhya Metuani	1	1030	11.4	15.8	12.5	8.2	6.3	7.8	26.3	6.5	2.7	2.5
Talukdar Metuani	1	1503	14.3	14.1	9.8	7.1	10.6	10.2	21.5	7.2	2.0	3.3
Metuani Jalua	1	319	9.7	16.3	14.1	6.9	11.6	8.2	21.6	4.7	4.4	2.5
Char Khashi	1	442	12.0	14.7	11.1	12.2	8.6	8.4	20.4	6.6	2.0	4.1
*Par Saguna	1	2014	11.9	14.0	9.7	9.8	10.3	8.6	22.0	6.0	3.2	4.4
*Saguna	1	3206	11.6	13.1	13.0	9.0	9.6	7.8	21.2	6.3	3.3	5.1
Saguna	1	2799	11.5	13.0	12.4	9.2	9.6	7.5	21.6	6.4	3.4	5.4
Chhota Saguna	1	407	12.5	13.5	17.2	7.6	9.8	9.8	18.4	5.7	2.9	2.5
*Saratail	1	6449	11.5	14.9	12.1	7.8	8.2	8.8	23.3	6.3	2.5	4.4
Saratail	1	2382	10.6	14.7	12.0	8.2	7.6	8.2	24.3	7.2	2.6	4.5
Khamar Ullah Para	1	4067	12.0	15.0	12.2	7.6	8.6	9.2	22.7	5.8	2.5	4.4
*Sarba Tulsi	1	1642	12.4	16.0	11.2	7.5	10.0	10.0	21.3	5.7	2.1	3.8
Rajapur Union Total		48331	11.7	14.3	11.5	8.7	9.9	8.9	22.3	6.2	2.6	4.1
*Aguria	1	4717	13.0	15.4	10.1	7.8	10.4	9.4	22.7	5.9	2.6	2.9
Aguria	1	3203	13.4	14.9	9.9	7.1	10.3	10.0	23.0	5.8	2.8	2.8
Harinathpur	1	1514	12.0	16.4	10.5	9.2	10.6	8.2	21.9	6.1	2.0	3.0
*Ambaria	1	1612	10.7	15.3	13.0	8.3	9.9	8.6	21.8	5.9	2.8	3.8
*Bagbhaora	1	655	16.0	15.9	11.8	6.7	9.2	6.4	24.0	6.3	1.8	2.0
*Baira Machhun	1	1068	14.9	16.7	9.7	7.9	8.7	7.2	18.4	7.8	2.9	5.9
*Bamanbaria	1	1998	12.2	14.2	11.3	9.1	10.4	8.5	23.5	4.4	2.1	4.6
Bamanbaria	1	314	15.0	14.0	10.8	9.2	11.8	9.9	19.4	3.2	2.2	4.5
Kadamtali	1	1684	11.6	14.3	11.3	9.0	10.2	8.2	24.2	4.6	2.0	4.6
*Bara Berakharua	1	1277	11.5	19.2	13.6	5.2	7.0	7.0	23.7	6.7	2.7	3.4
*Baugan	1	443	13.1	18.1	13.8	7.2	8.6	8.6	23.5	3.4	1.1	2.7
*Bhaturia	1	2516	13.1	13.9	10.3	8.0	9.5	10.9	22.5	6.0	1.9	3.8
Bhaturia	1	2145	13.1	14.6	10.4	7.3	8.6	11.6	22.3	6.1	2.1	3.8
Boyalgachhi	1	371	12.9	9.4	9.4	12.4	14.8	6.7	23.7	5.7	1.3	3.5
*Chandra Para	1	1167	9.9	14.7	12.4	8.9	8.2	8.4	22.9	6.1	4.5	3.9
*Char Randhunibari	1	689	12.9	17.4	10.3	7.0	9.1	12.5	21.6	4.6	1.9	2.6
*Dattabari	1	110	14.5	23.6	11.8	3.6	5.5	5.5	22.7	5.5	3.6	3.6
*Dharma Chithalia	1	35	14.3	14.3	25.7	5.7	0.0	5.7	34.3	0.0	0.0	0.0
*Harinathpur	1	360	18.6	16.4	8.9	5.6	9.2	9.7	17.2	8.3	3.9	2.2
*Konabari	1	1052	15.6	20.4	10.3	7.6	8.6	9.5	19.1	5.5	1.3	2.1

Table C-04: Percentage distribution of population by age group, residence and community

Administrative Unit *Residence* Community	RMO	All Ages	Percentage of Population in the Age Group									
			0-4	5-9	10-14	15-19	20-24	25-29	30-49	50-59	60-64	65+
1	2	3	4	5	6	7	8	9	10	11	12	13
*Madhya Khamar	1	1607	11.9	12.8	12.1	7.6	8.9	8.8	24.0	6.3	2.1	5.6
*Majhail	1	6019	11.5	13.2	11.5	7.9	10.2	9.7	21.9	6.8	2.8	4.5
Purba Majhail	1	3347	12.4	12.5	11.8	7.7	10.6	9.3	22.3	6.6	2.7	4.2
Paschim Majhail	1	2672	10.4	14.1	11.2	8.3	9.6	10.3	21.4	7.1	2.9	4.8
*Makimpur	1	2343	12.0	15.7	10.6	8.4	10.1	8.8	20.8	6.2	2.9	4.4
Makimpur	1	718	14.2	16.2	9.9	8.5	10.7	9.2	18.4	5.4	3.3	4.2
Chak Makimpur	1	1625	11.0	15.4	11.0	8.4	9.8	8.7	21.9	6.5	2.8	4.6
*Math Para	1	38	15.8	13.2	10.5	5.3	15.8	7.9	18.4	7.9	5.3	0.0
*Nagganti	1	3198	10.8	13.8	11.8	9.5	9.8	9.1	23.3	5.8	2.2	4.0
*Nakphata	1	22	9.1	27.3	27.3	9.1	0.0	0.0	27.3	0.0	0.0	0.0
*Rajapur	1	8131	10.0	13.7	12.0	9.7	10.0	8.2	22.6	6.5	2.8	4.4
Uttar Rajapur	1	2755	8.9	13.6	12.3	10.7	9.5	9.0	22.0	6.1	2.6	5.3
Tangrakhali	1	537	11.0	14.3	11.4	9.3	9.7	7.3	22.0	8.9	3.0	3.2
Dakshin Rajapur	1	2583	11.8	13.2	11.7	9.1	11.5	7.4	22.9	5.8	2.9	3.7
Samaspur	1	1406	9.2	14.1	13.3	9.8	8.3	7.6	22.9	7.6	2.1	5.2
Boyal Gachhi	1	850	9.2	15.1	10.2	8.6	10.8	9.3	23.4	6.2	4.5	2.7
*Randhunibari	1	4392	12.2	12.7	11.6	10.2	10.3	8.5	21.7	6.1	2.4	4.3
Purba Randhunibari	1	1972	14.1	13.5	11.5	9.5	10.0	8.5	20.4	5.5	2.3	4.6
Paschim Randhunibari	1	2420	10.6	12.0	11.7	10.8	10.6	8.5	22.9	6.6	2.4	4.0
*Sahapur	1	1350	9.7	11.2	12.7	13.9	13.1	9.9	15.9	6.3	2.7	4.6
*Samaspur	1	3532	10.7	13.5	11.4	8.6	9.5	7.9	24.7	6.5	2.7	4.5
Samaspur	1	1902	10.5	12.3	12.0	9.0	10.2	8.5	23.0	6.6	2.8	5.2
Char Samaspur	1	1630	11.0	14.9	10.7	8.0	8.8	7.2	26.6	6.4	2.5	3.7
Chauhali Upazila Total		160063	13.2	15.8	11.1	6.9	8.1	9.0	23.0	5.9	2.8	4.2
Chauhali Upazila	1	138895	13.6	16.3	11.2	6.9	7.8	8.9	22.6	5.8	2.8	4.2
Chauhali Upazila	3	21168	10.5	12.8	10.5	7.3	10.3	9.6	25.5	6.5	2.8	4.2
Bagutia Union Total		25064	12.9	15.6	11.4	6.9	7.3	8.1	23.1	6.4	3.4	4.9
*Bagutia	1	4708	13.7	17.3	11.8	6.6	6.7	7.8	20.5	6.8	3.8	5.0
*Binanai	1	3452	12.1	14.7	11.6	6.5	7.0	9.4	25.5	5.6	2.7	4.9
*Char Nakalia	1	1741	13.6	14.1	9.9	7.4	8.3	10.0	23.4	5.8	2.8	4.8
*Chaubaria	1	4639	11.5	15.8	11.1	6.7	6.7	7.7	24.3	7.2	3.9	5.2
*Hatail	1	2892	14.3	16.0	12.0	7.3	6.5	7.5	22.7	6.8	2.9	3.9
*Rehai Pukuria	1	3616	12.8	14.8	10.6	7.8	8.2	7.9	23.5	6.2	3.2	5.0
*Char Salimabad	1	4016	13.1	15.2	11.9	6.6	8.2	7.8	22.2	6.1	3.7	5.1
Gharjan Union Total		18748	13.3	15.8	10.9	7.2	8.8	9.5	21.3	5.3	3.1	4.6
*Baliakandi	1	920	15.4	17.7	9.5	5.2	9.2	8.3	21.7	4.8	4.2	3.9
*Barupakhia	1	140	18.6	12.1	12.1	1.4	17.1	10.7	18.6	1.4	2.1	5.7
*Bocharganti	1	91	11.0	20.9	4.4	2.2	6.6	8.8	23.1	13.2	6.6	3.3
*Char Dhitpur	1	1033	14.5	17.7	7.6	5.7	11.8	7.7	20.4	3.1	5.4	5.9
*Char Janjira	1	1948	11.7	12.6	11.3	7.1	7.7	9.4	24.6	6.8	3.2	5.6
*Dakshin Barangail	1	1615	10.3	16.2	8.5	9.4	12.8	11.6	18.3	4.7	2.7	5.4
*Dakshin Teghari	1	491	15.9	21.6	9.2	5.1	10.0	14.9	20.8	1.4	0.6	0.6

Table C-04: Percentage distribution of population by age group, residence and community

Administrative Unit *Residence* Community	RMO	All Ages	Percentage of Population in the Age Group									
			0-4	5-9	10-14	15-19	20-24	25-29	30-49	50-59	60-64	65+
1	2	3	4	5	6	7	8	9	10	11	12	13
*Gharjan	1	3103	13.4	14.9	11.9	9.5	9.0	8.3	19.7	6.3	2.7	4.3
*Karuazani	1	495	14.1	13.9	12.9	6.5	8.9	10.7	21.0	4.8	2.4	4.6
*Katarbari	1	145	15.2	15.9	12.4	6.2	6.2	9.0	22.8	6.2	2.1	4.1
*Khasdalai	1	936	12.3	15.5	12.4	8.9	6.1	7.3	25.0	5.8	2.8	4.1
*Koayrat	1	1333	19.8	16.7	9.6	6.8	6.8	8.8	19.4	4.1	4.4	3.5
*Muradpur	1	3349	13.3	16.0	11.1	6.2	8.0	10.2	22.5	4.3	3.0	5.4
*Phulhara	1	1322	13.5	16.5	10.5	6.1	9.0	10.4	21.4	7.1	2.4	3.0
*Rehai Kaulia	1	1312	9.2	14.9	14.3	6.6	7.2	10.4	22.1	7.2	3.0	5.0
*Uttar Barangail	1	515	13.0	18.3	10.3	8.5	10.7	7.6	19.0	5.0	1.6	6.0
Khas Kaulia Union Total		18625	11.4	14.3	11.0	6.6	8.7	9.4	25.3	6.5	2.9	4.0
Khas Kaulia Union	1	3565	12.8	15.8	11.3	5.9	7.9	8.9	23.5	6.4	3.2	4.1
Khas Kaulia Union	3	15060	11.1	13.9	10.9	6.7	8.9	9.5	25.7	6.5	2.8	4.0
*Char Kurki	1	3565	12.8	15.8	11.3	5.9	7.9	8.9	23.5	6.4	3.2	4.1
*Khas Kaulia	3	15060	11.1	13.9	10.9	6.7	8.9	9.5	25.7	6.5	2.8	4.0
Paschimpara	3	1466	11.0	14.0	12.1	7.1	10.6	8.5	24.7	6.2	1.7	4.2
Uttarpara	3	4971	11.4	13.3	10.1	6.9	10.0	9.8	25.7	6.2	2.8	4.0
Madhya Jotpara	3	2919	10.3	13.2	10.3	5.9	8.8	9.0	28.9	6.9	3.1	3.7
Paschim Jotpara	3	1870	11.0	15.3	13.4	8.0	7.5	9.6	22.8	5.7	2.9	3.7
Dakshin Jotpara	3	881	12.9	18.0	12.0	4.1	8.3	9.3	21.3	7.2	2.3	4.5
Madhyapara	3	749	10.3	16.4	10.0	6.8	6.7	12.4	23.8	6.0	3.6	4.0
Dakshinpara	3	898	10.6	14.3	11.2	9.0	7.8	6.8	25.1	8.4	2.4	4.5
Purba Jotpara	3	1306	11.7	11.7	10.0	5.9	7.0	10.9	28.2	6.7	3.4	4.5
Khas Pukuria Union Total		16745	13.4	15.9	11.7	6.9	7.6	8.4	22.7	6.2	2.7	4.4
*Banya	1	1464	10.7	12.9	12.6	5.5	7.0	9.4	28.6	7.1	3.1	3.3
*Bir Masuka	1	414	7.5	21.0	13.0	7.5	5.1	4.6	25.1	7.5	4.1	4.6
*Char Kodalia	1	4725	13.7	14.6	11.6	6.3	8.7	9.3	22.9	6.1	2.5	4.4
Paschim Kodalia	1	2292	13.3	15.0	12.4	7.2	8.5	8.6	22.6	5.7	2.6	4.2
Purba Kodalia	1	2433	14.1	14.3	10.9	5.5	8.9	9.9	23.1	6.5	2.3	4.6
*Khas Deldarpur	1	966	14.7	21.8	10.1	5.5	7.7	5.9	24.4	4.9	1.8	3.2
*Khas Pukuria	1	6403	14.2	15.8	11.2	7.6	7.6	7.9	21.6	6.2	2.8	5.0
Uttarpara	1	2565	13.0	15.0	10.8	7.6	8.3	9.2	22.5	5.7	2.8	5.1
Dakshinpara	1	3838	15.0	16.4	11.5	7.6	7.2	7.0	21.0	6.5	2.8	4.9
*Metain	1	2375	12.6	17.1	13.9	7.7	6.4	8.8	20.8	5.9	3.0	3.8
*Shakpal	1	398	15.3	16.6	8.3	7.0	7.0	10.1	20.9	7.5	2.5	4.8
Omarpur Union Total		34672	15.1	18.1	10.4	6.1	6.9	8.5	22.9	5.6	2.7	3.8
*Atia Salangi	1	1206	15.8	18.7	11.5	5.6	8.0	6.9	19.7	6.6	2.7	4.6
*Bausa	1	1939	13.0	17.8	10.3	6.1	7.5	8.0	25.7	5.2	2.9	3.5
*Bri-Dasuria	1	646	15.0	20.1	9.4	9.1	7.1	5.9	20.6	5.3	2.5	5.0
*Bunar Para Salangi	1	761	13.3	15.4	11.0	6.4	6.7	8.5	27.1	4.9	2.5	4.2
*Chandair	1	1446	18.4	17.5	6.5	3.0	4.4	8.0	26.0	8.2	3.5	4.6
*Dattakandi	1	845	14.1	17.8	10.7	7.5	6.2	8.8	25.2	5.3	2.1	2.5
*Dhupghati	1	418	20.6	14.6	10.5	5.5	3.3	12.2	22.2	6.0	2.6	2.4

Table C-04: Percentage distribution of population by age group, residence and community

Administrative Unit *Residence* Community	RMO	All Ages	Percentage of Population in the Age Group									
			0-4	5-9	10-14	15-19	20-24	25-29	30-49	50-59	60-64	65+
1	2	3	4	5	6	7	8	9	10	11	12	13
*Hapania	1	1115	15.4	18.0	11.4	6.5	5.6	8.0	22.6	6.6	2.4	3.4
*Isupsahi Salangi	1	1171	14.2	22.3	8.5	3.3	8.6	8.1	24.3	4.5	1.5	4.7
*Kanthalia	1	1991	16.3	16.9	8.8	6.1	6.5	11.5	22.2	5.7	2.2	3.8
*Maddhasimulia	1	3311	15.0	18.1	11.6	6.6	7.6	8.3	22.3	5.1	2.1	3.3
*Minadiha	1	1917	18.1	17.2	10.9	7.5	6.1	9.2	19.4	5.1	2.6	4.0
*Omarpur	1	5173	17.3	20.9	8.6	6.0	7.0	8.5	21.1	4.9	2.6	3.2
*Pathrail	1	9326	12.3	16.1	11.9	6.5	7.2	8.4	25.0	6.0	2.8	3.8
*Sailjana	1	3407	16.4	19.8	10.1	4.9	6.5	8.4	20.2	5.8	3.5	4.4
Sadia Chandpur Union Total		28495	11.5	13.8	11.2	8.1	9.5	9.8	23.5	5.8	2.7	4.1
Sadia Chandpur Union	1	22387	12.2	14.9	11.7	7.9	8.4	9.8	23.1	5.5	2.7	3.9
Sadia Chandpur Union	3	6108	9.0	9.8	9.5	8.9	13.7	9.8	24.9	6.7	2.9	4.7
*Betil	1	2183	12.6	14.8	12.0	8.7	9.7	9.5	18.1	5.7	3.1	5.8
*Bindaha	1	1371	10.2	18.7	12.8	10.6	5.8	6.3	23.2	6.8	2.7	2.8
Bindaha	1	883	11.3	17.1	13.9	9.7	6.6	5.8	23.1	6.9	2.8	2.7
Sahajada Para	1	488	8.2	21.5	10.9	12.1	4.5	7.4	23.4	6.6	2.5	3.1
*Boalkandi	1	2855	14.6	17.0	12.6	7.1	7.2	9.1	20.1	5.8	2.8	3.5
*Chandpur	1	2085	15.6	12.9	12.0	7.7	9.0	11.3	22.5	3.5	2.2	3.2
Chandpur	1	2085	15.6	12.9	12.0	7.7	9.0	11.3	22.5	3.5	2.2	3.2
*Dakshin Barbayla	1	823	15.9	19.1	11.4	6.0	4.7	9.8	23.2	3.3	2.8	3.8
*Dewantala	1	754	11.3	16.6	9.5	5.4	9.2	10.6	30.0	4.1	0.9	2.4
*Dhuliabari	1	398	12.8	15.3	13.1	8.5	6.5	9.0	23.1	5.3	2.8	3.5
*Elangiata	1	474	14.6	14.3	11.8	6.1	10.1	11.2	21.5	4.6	2.7	3.0
*Enayetpur	3	6108	9.0	9.8	9.5	8.9	13.7	9.8	24.9	6.7	2.9	4.7
*Mohespur	1	1530	12.0	16.3	10.8	6.5	7.6	10.8	25.4	5.3	2.3	2.9
*Khamargaon	1	5709	8.8	11.4	10.9	8.7	9.5	10.0	25.9	6.6	3.1	5.0
*Machhgaon	1	461	16.9	16.3	10.8	4.6	10.4	8.7	23.6	5.0	2.4	1.3
*Mouhali	1	842	13.8	20.2	11.0	6.4	8.0	9.4	19.4	5.3	2.6	3.9
*Rasulpur	1	407	20.9	14.0	13.0	5.2	5.9	12.8	19.2	2.0	3.2	3.9
*Rehai Mousa	1	257	11.3	11.3	16.0	12.1	5.8	5.1	25.3	8.2	2.7	2.3
*Sadia	1	498	13.7	21.3	11.6	5.8	9.6	6.8	16.3	5.2	3.4	6.2
*Sahapur	1	423	13.0	14.9	10.2	8.3	14.4	11.3	23.9	3.5	0.5	0.0
*Sankarhati	1	428	9.8	17.8	15.9	10.0	7.2	10.3	20.3	3.3	1.2	4.2
*Ullah Para	1	281	5.7	18.1	8.9	8.2	4.6	15.7	27.8	7.5	2.1	1.4
*Urapara	1	608	9.9	11.5	10.4	8.2	6.9	10.0	27.3	8.2	2.8	4.8
Sthal Union Total		17714	13.9	16.6	11.7	6.9	8.3	9.1	21.9	5.6	2.2	3.7
*Bairabari	1	411	11.9	11.7	11.4	7.8	9.5	11.7	22.9	6.3	1.9	4.9
*Baishbari	1	430	17.0	20.9	6.5	4.9	6.7	8.1	21.2	6.5	1.9	6.3
*Chaluhara	1	1507	15.1	19.0	12.1	5.8	6.9	8.6	23.3	5.0	1.6	2.7
*Chauhali	1	998	13.8	14.2	15.1	9.3	8.4	7.8	19.1	6.8	2.2	3.1
*Chhota Chauhali	1	523	11.7	16.8	13.6	7.6	9.9	9.6	18.9	4.8	2.3	4.8
*Ekrampur	1	167	12.6	14.4	9.0	6.6	10.2	15.0	21.6	8.4	1.8	0.6
*Gopinathpur	1	1004	16.6	17.9	10.3	7.3	9.6	10.8	20.2	4.5	1.3	1.6

Table C-04: Percentage distribution of population by age group, residence and community

Administrative Unit *Residence* Community	RMO	All Ages	Percentage of Population in the Age Group									
			0-4	5-9	10-14	15-19	20-24	25-29	30-49	50-59	60-64	65+
1	2	3	4	5	6	7	8	9	10	11	12	13
*Khas Dash Sika	1	588	13.1	14.6	15.8	8.2	7.0	7.5	21.3	5.6	1.9	5.1
*Khas Mandalbhog	1	494	15.4	13.0	12.3	6.3	12.3	8.9	18.0	6.1	3.0	4.7
*Khas Phalsatia	1	364	13.7	11.5	12.4	6.6	9.1	9.3	26.6	5.5	2.2	3.0
*Kochgram	1	1420	11.2	18.0	12.2	7.0	8.8	8.7	22.0	7.3	1.8	3.0
*Kuragachha	1	732	10.9	17.2	14.2	10.8	8.1	8.7	20.5	5.7	1.6	2.2
*Langalmura	1	1224	11.2	14.5	12.4	7.6	7.4	10.2	23.6	6.3	2.5	4.2
*Misriganti	1	1036	16.1	19.0	11.8	4.1	4.8	8.2	24.6	4.5	2.6	4.2
*Rehai Mandalbhog	1	567	16.2	15.0	10.9	7.6	8.1	11.1	20.1	3.7	1.8	5.5
*Santosha	1	68	8.8	16.2	4.4	4.4	7.4	16.2	23.5	7.4	4.4	7.4
*Sekh Chandra Para	1	140	15.0	12.1	12.9	6.4	10.7	10.7	20.0	8.6	1.4	2.1
*Sthal	1	388	12.9	17.3	7.7	4.1	10.1	9.5	24.2	5.4	2.8	5.9
*Sthal Char	1	2109	11.5	17.8	11.0	7.5	7.9	9.4	22.5	5.5	2.9	3.9
*Sthal Naohata	1	2581	16.5	16.4	10.9	5.5	8.4	7.7	23.3	5.3	2.3	3.5
*Uttar Hatibari	1	196	11.2	12.8	12.8	13.3	11.2	10.2	19.4	4.6	1.0	3.6
*Uttar Teghari	1	767	15.9	16.9	9.6	6.3	9.4	10.0	17.2	5.7	3.3	5.6
Kamarkhanda Upazila Total		138645	10.9	13.4	11.8	8.4	8.9	8.5	23.5	6.7	2.9	5.0
Kamarkhanda Upazila	1	128732	11.0	13.6	11.8	8.4	8.9	8.5	23.3	6.7	2.9	5.1
Kamarkhanda Upazila	3	9913	10.4	11.8	11.6	8.6	9.2	8.9	25.7	6.7	2.9	4.2
Bhadraghat Union Total		29651	10.5	13.2	11.2	8.4	9.4	9.2	23.6	6.7	2.8	4.8
*Baniaganti	1	912	11.8	12.3	10.4	11.1	10.7	8.8	23.2	5.3	2.6	3.7
*Beara Nandina	1	3378	11.7	13.1	11.5	7.9	9.6	8.1	22.6	6.8	3.0	5.7
Beara	1	1461	12.5	12.8	11.6	8.0	11.6	8.6	23.5	5.6	2.3	3.5
Nandina	1	1917	11.1	13.4	11.5	7.8	8.0	7.7	21.9	7.8	3.4	7.4
*Bhadraghat	1	8969	10.3	13.3	10.2	8.4	10.1	10.2	24.2	6.8	2.4	4.1
Bhadraghat Bazar	1	4148	9.8	12.5	10.1	8.9	10.5	9.8	24.4	7.0	2.6	4.3
Naya Para	1	391	11.8	16.1	8.2	6.6	9.5	12.5	24.8	5.1	0.5	4.9
Kachari Para	1	535	10.3	13.3	8.6	7.1	8.8	13.8	24.5	9.0	1.7	3.0
Kuthir Char	1	2275	10.5	12.9	10.8	8.4	9.9	10.2	24.1	6.8	2.5	3.7
Sathibari	1	384	8.1	17.2	9.9	7.8	12.2	10.2	24.5	5.5	1.8	2.9
Nayani Para	1	80	8.8	15.0	5.0	15.0	13.8	12.5	20.0	7.5	1.3	1.3
Bir Bhadraghat	1	498	10.4	14.1	11.4	7.6	8.4	9.2	24.5	7.4	1.6	5.2
Moghai	1	658	12.9	14.4	11.6	7.6	8.7	9.3	22.9	5.0	2.9	4.7
*Chairganti	1	767	11.3	12.9	9.4	9.1	11.2	9.5	22.2	6.4	3.7	4.3
*Chhota Dhopakandi	1	545	7.5	15.6	9.5	12.1	12.7	9.2	17.8	8.1	2.9	4.6
*Chouduar	1	798	11.8	12.8	10.3	8.9	9.5	9.6	22.6	7.0	3.6	3.9
*Dhamkul Jangaliaganti	1	1456	10.7	11.9	12.0	7.0	10.9	10.5	21.8	6.4	4.3	4.7
Dhamkul	1	1347	10.5	11.7	12.1	7.1	11.2	10.7	21.2	6.6	4.1	4.8
Jangaliaganti	1	109	12.8	14.7	10.1	6.4	6.4	8.3	28.4	3.7	6.4	2.8
*Dogachhi	1	2567	11.3	14.3	11.7	7.4	9.5	8.5	24.0	6.5	2.3	4.5
Char Dogachhi	1	1706	11.8	14.5	11.0	7.6	9.4	8.9	23.7	6.3	2.2	4.6
Puran Dogachhi	1	861	10.3	14.1	13.1	7.1	9.5	7.7	24.6	6.9	2.4	4.3
*Garabari	1	1245	10.1	11.9	11.2	10.0	9.2	8.6	24.3	6.0	3.7	5.1

RMO: 1 = Rural, 2 = Urban and 3 = Other Urban

Table C-04: Percentage distribution of population by age group, residence and community

Administrative Unit *Residence* Community	RMO	All Ages	Percentage of Population in the Age Group									
			0-4	5-9	10-14	15-19	20-24	25-29	30-49	50-59	60-64	65+
1	2	3	4	5	6	7	8	9	10	11	12	13
Garabari	1	721	10.3	11.8	11.5	10.1	8.9	8.3	26.2	4.3	4.0	4.6
Char Garabari	1	524	9.9	12.0	10.7	9.7	9.5	9.0	21.8	8.4	3.2	5.7
*Jhati Belai	1	1308	8.5	12.3	12.5	10.1	8.2	8.5	22.4	7.9	3.5	6.1
*Khudra Bhadraghat	1	496	11.7	16.7	7.3	6.5	8.7	8.1	25.2	6.7	3.2	6.0
*Madhya Bhadraghat	1	3237	10.2	13.3	12.2	8.1	8.5	8.6	24.6	6.7	2.5	5.3
*Mug Belai	1	1132	8.9	12.5	13.5	9.3	6.6	8.4	22.1	8.4	3.8	6.5
Mug Belai	1	361	8.9	11.9	13.6	8.3	7.2	8.6	23.3	7.8	4.2	6.4
Sarkar Para	1	771	8.9	12.7	13.5	9.7	6.4	8.3	21.5	8.7	3.6	6.6
*Saidganti	1	695	11.1	13.1	10.9	8.8	8.3	9.2	24.9	5.3	3.2	5.2
*Uday Krishnapur	1	2146	10.2	13.6	12.7	7.7	7.8	9.1	24.9	6.3	2.9	4.8
Nurnagar	1	1008	9.9	11.8	13.1	7.1	8.2	9.9	23.9	8.1	2.7	5.2
Char Nurnagar	1	1138	10.5	15.2	12.4	8.2	7.4	8.3	25.7	4.7	3.1	4.6
Jamtail Union Total		39492	10.7	13.4	12.1	8.7	8.6	8.1	23.6	6.7	3.2	5.0
Jamtail Union	1	29579	10.9	13.9	12.2	8.7	8.4	7.8	22.9	6.7	3.3	5.3
Jamtail Union	3	9913	10.4	11.8	11.6	8.6	9.2	8.9	25.7	6.7	2.9	4.2
*Dahsika	1	2808	10.5	11.8	13.2	8.0	7.9	8.1	21.9	7.8	3.9	6.9
Dahsika	1	1744	10.5	11.6	13.1	6.9	7.9	8.4	21.9	7.8	4.0	7.9
Char Dahsika	1	1064	10.6	11.9	13.4	9.8	8.0	7.7	21.8	7.7	3.7	5.4
*Dhopakandi	1	2070	11.4	15.9	11.4	8.9	9.3	7.7	22.7	5.8	2.6	4.3
*Haluakandi	1	1792	11.2	15.0	12.8	8.9	8.2	8.0	21.7	6.3	3.7	4.4
*Jamtail	3	7734	10.3	11.8	11.1	8.6	9.6	9.2	26.1	6.5	2.7	4.0
*Kamarkhanda	3	2179	10.5	11.4	13.4	8.4	7.9	8.0	24.3	7.4	3.8	4.9
Kamarkhanda	3	1616	10.3	12.5	13.4	8.7	6.6	8.0	23.0	7.7	3.8	6.1
Char Kamarkhanda	3	563	10.8	8.3	13.1	7.8	11.9	8.0	28.1	6.7	3.7	1.4
*Karnasuti	1	3463	10.0	13.9	12.6	9.5	7.8	7.2	24.4	7.6	2.8	4.2
*Kora Udaypur	1	1592	12.8	13.3	9.5	7.2	9.4	8.5	21.7	7.2	4.7	5.7
Kora Udaypur	1	1227	13.1	12.4	9.1	7.1	10.2	9.3	20.3	7.1	5.1	6.4
Kora Udaypur Char Para	1	365	11.5	16.4	11.0	7.4	6.8	5.8	26.6	7.4	3.6	3.6
*Kura	1	5562	10.5	15.0	12.3	8.0	7.7	8.0	22.6	6.3	3.6	6.0
Bara Kura	1	3152	11.3	15.3	11.9	8.3	7.1	8.1	23.0	6.0	3.6	5.4
Char Kura	1	2170	9.4	15.1	13.1	8.1	8.3	7.8	22.1	7.1	3.5	5.5
Dhunchi	1	240	9.6	10.4	10.0	3.3	10.8	8.8	21.3	3.8	2.5	19.6
*Nandina Madhu	1	2889	10.6	12.5	12.1	9.8	8.4	7.1	24.1	7.2	3.2	5.1
*Paistak	1	782	11.1	11.8	11.5	10.2	7.9	7.8	25.4	5.9	3.1	5.2
*Pakuria	1	2816	12.7	13.7	11.7	8.1	10.1	7.6	21.3	5.9	3.2	5.7
Char Bara Dhul	1	626	12.0	14.7	12.8	6.7	7.2	7.7	22.0	6.2	3.8	6.9
Bara Pakuria	1	1122	12.7	12.1	11.4	9.5	12.4	7.3	20.0	6.1	4.0	4.5
Chhota Pakuria	1	783	13.8	15.3	11.6	7.2	8.9	8.2	19.7	5.5	2.3	7.5
Krishna Diar	1	285	11.9	13.0	10.5	8.1	10.5	7.4	29.5	5.3	1.4	2.5
*Tengrail	1	5805	10.4	14.1	12.6	9.1	8.1	8.0	23.3	6.7	2.8	5.0
Alok Diar	1	2165	10.3	13.5	13.8	9.3	7.7	6.9	23.3	6.4	2.9	6.0
Tengrail	1	491	7.9	12.6	12.4	8.1	7.1	6.9	25.9	8.1	2.9	7.9

RMO: 1 = Rural, 2 = Urban and 3 = Other Urban

Table C-04: Percentage distribution of population by age group, residence and community

Administrative Unit *Residence* Community	RMO	All Ages	Percentage of Population in the Age Group									
			0-4	5-9	10-14	15-19	20-24	25-29	30-49	50-59	60-64	65+
1	2	3	4	5	6	7	8	9	10	11	12	13
Bhayer Char	1	790	13.5	12.9	12.3	8.2	9.9	8.7	18.9	6.7	3.9	4.9
Char Tengrail	1	2359	9.8	15.3	11.7	9.4	8.2	9.0	24.2	6.6	2.2	3.6
Jhawail Union Total		36744	11.2	13.9	11.6	8.5	9.1	9.0	23.1	6.2	2.7	4.7
*Balukul	1	1618	12.3	15.3	11.9	8.3	7.1	7.2	24.2	5.6	2.7	5.4
*Bharanga	1	1565	10.5	14.8	12.4	9.2	8.1	7.5	24.1	6.4	2.2	4.9
*Chak Sahabazpur	1	1845	10.1	12.4	11.4	10.6	10.0	7.5	23.7	7.9	2.9	3.6
*Chala	1	3213	9.3	14.7	12.1	8.4	8.6	9.7	24.4	6.4	2.4	4.1
Nayachala	1	795	10.4	14.7	13.8	6.2	9.8	7.9	23.3	6.9	3.4	3.5
Chala	1	2418	8.9	14.6	11.5	9.1	8.2	10.3	24.7	6.2	2.1	4.3
*Chandpur	1	728	11.0	13.6	8.7	7.8	12.2	9.8	22.8	7.7	2.5	4.0
*Jhaul	1	2032	12.1	13.2	11.4	8.1	10.9	8.7	23.7	5.9	2.0	3.9
*Joyen Bara Dhul	1	4161	11.5	14.7	10.9	8.6	8.1	8.0	24.3	6.0	2.8	5.2
Joyen Bara Dhul	1	2253	11.7	13.7	9.6	9.1	7.5	8.2	24.8	5.7	3.2	6.5
Char Bara Dhul	1	1908	11.2	15.8	12.5	7.9	8.7	7.9	23.7	6.3	2.4	3.7
*Khamar Bara Dhul	1	1938	10.7	13.3	11.6	7.6	9.3	10.1	22.6	7.1	2.6	5.1
*Konabari	1	3136	11.5	12.1	11.1	9.8	8.8	8.8	22.3	6.5	3.6	5.5
*Lahiribari	1	1286	13.6	13.9	9.0	8.4	12.0	10.1	22.5	5.9	2.1	2.5
*Mamudakola	1	1214	12.6	14.3	13.1	8.5	8.8	8.1	23.5	4.7	3.0	3.5
*Maynakandi	1	1140	11.1	13.9	10.8	8.5	7.5	7.2	23.6	7.9	3.2	6.2
Maynakandi	1	708	11.0	14.4	10.0	9.6	9.2	8.1	24.3	6.4	2.4	4.7
Kashiahati	1	432	11.3	13.2	12.0	6.7	4.6	5.8	22.5	10.4	4.6	8.8
*Paiksa	1	5381	11.4	13.5	11.5	9.1	9.7	9.8	22.0	5.4	3.1	4.4
*Panchbaria	1	326	14.4	11.7	10.7	6.4	11.0	9.8	19.9	7.1	2.8	6.1
*Par Jhaul Baghbari	1	3893	11.3	14.2	12.1	7.6	8.9	9.6	22.6	6.0	3.0	4.7
*Swalpa Mamudpur	1	1168	9.2	15.0	12.7	8.2	6.8	7.9	23.1	7.3	2.7	7.3
*Teghari	1	2100	10.3	14.3	12.9	7.3	9.7	11.0	22.7	5.8	1.8	4.3
Teghari	1	1684	10.4	14.1	12.8	7.5	10.2	10.0	22.7	6.1	1.7	4.6
Saldair	1	416	9.9	14.9	13.2	6.7	7.7	14.9	22.8	4.6	1.9	3.4
Roy Daulatpur Union Total		32758	11.2	13.3	12.1	8.1	8.5	7.8	23.5	7.0	3.0	5.5
*Banshbaria	1	2117	10.3	14.7	13.4	8.0	8.0	7.5	22.6	8.1	3.0	4.3
*Barakandi	1	2218	12.9	12.4	10.4	7.8	8.9	8.7	22.5	7.8	3.3	5.3
*Chaubaria	1	5479	11.6	14.3	11.8	7.9	7.6	7.8	24.6	6.1	2.6	5.7
Purba Chaubaria	1	2679	11.0	13.8	11.3	7.5	7.0	8.8	24.5	6.5	3.2	6.3
Paschim Chaubaria	1	1452	12.6	15.6	14.5	7.6	7.6	6.7	22.5	5.9	1.4	5.7
Balarampur	1	1348	11.6	13.9	9.9	8.8	8.7	7.2	27.2	5.3	2.8	4.4
*Daulatpur	1	3712	11.0	12.1	10.9	7.6	8.6	8.6	24.6	7.4	3.0	6.0
Uttar Roy Daulatpur	1	2197	10.4	11.8	11.7	7.2	8.4	8.7	24.7	7.5	3.1	6.5
Dakshin Roy Daulatpur	1	1515	11.9	12.6	9.6	8.2	9.0	8.6	24.6	7.3	3.0	5.4
*Dhaleshwar	1	5168	11.5	12.9	12.3	9.1	8.7	7.4	21.9	7.3	3.0	5.8
Dhaleshwar	1	1829	11.9	12.5	13.6	8.2	7.4	6.7	22.0	7.4	3.8	6.4
Thakur Para	1	1378	10.6	12.0	12.0	9.8	8.9	8.6	23.6	7.0	2.8	4.9
Haiderpur	1	1604	12.4	13.8	11.5	8.8	9.8	7.0	21.4	7.4	1.9	5.9

Table C-04: Percentage distribution of population by age group, residence and community

Administrative Unit *Residence* Community	RMO	All Ages	Percentage of Population in the Age Group									
			0-4	5-9	10-14	15-19	20-24	25-29	30-49	50-59	60-64	65+
1	2	3	4	5	6	7	8	9	10	11	12	13
Pechar Para	1	357	9.2	14.3	10.6	12.9	9.8	8.1	17.4	7.6	4.5	5.6
*Kazipur	1	1692	10.4	12.6	12.3	8.7	8.6	7.8	22.4	7.4	2.9	6.8
*Koalganti	1	1154	11.2	12.7	11.6	7.1	12.9	8.0	20.9	7.8	3.0	4.8
*Rasulpur	1	5776	11.2	12.6	12.1	8.3	8.3	7.3	25.6	7.0	2.8	4.8
Rasulpur	1	3117	11.4	12.8	11.8	8.7	7.4	6.9	26.3	6.9	2.9	4.9
Jatibari	1	881	9.8	14.3	14.1	8.1	9.0	6.9	22.8	7.6	1.8	5.7
Gopalpur	1	1411	11.6	11.3	11.5	6.9	9.0	8.0	27.0	7.1	3.3	4.3
Sonapur	1	367	12.0	12.3	11.4	10.9	11.2	8.4	21.5	5.4	3.5	3.3
*Sabazpur	1	3320	10.8	14.3	13.9	7.2	8.6	7.6	22.1	6.3	2.9	6.4
Sabazpur	1	2560	10.3	14.1	13.8	7.0	8.9	7.8	21.8	6.3	3.2	6.9
Pathan Para	1	760	12.4	15.0	13.9	7.9	7.9	7.1	23.2	6.4	1.7	4.5
*Shyampur	1	1438	9.3	13.1	12.5	8.1	7.9	7.4	24.3	7.6	4.3	5.4
*Tajur Para	1	684	11.4	15.2	12.9	8.8	10.5	9.1	21.6	5.0	1.9	3.7
Kazipur Upazila Total		274679	10.6	14.1	10.6	6.6	7.9	8.6	26.0	7.3	3.2	5.3
Kazipur Upazila	1	258139	10.6	14.2	10.6	6.6	7.9	8.7	25.9	7.3	3.1	5.2
Kazipur Upazila	2	12637	9.6	12.5	10.9	7.0	6.6	7.2	27.5	8.4	4.2	6.0
Kazipur Upazila	3	3903	9.4	11.8	10.4	8.5	8.3	8.6	25.5	7.3	3.2	6.9
Kazipur Paurashava	2	12637	9.6	12.5	10.9	7.0	6.6	7.2	27.5	8.4	4.2	6.0
Ward No-01 Total		2027	8.6	11.8	9.6	6.5	7.8	7.5	29.1	9.0	4.8	5.3
*Alampur	2	1738	8.6	12.1	9.7	6.0	8.1	7.4	29.6	8.6	4.5	5.4
*Kabihar (Part)	2	289	8.7	10.0	9.0	9.0	6.2	8.3	25.6	11.4	6.6	5.2
Ward No-02 Total		1028	10.2	14.8	10.8	4.9	6.3	9.6	24.9	7.6	4.5	6.4
*Paschim Para(Alam Pur)	2	1028	10.2	14.8	10.8	4.9	6.3	9.6	24.9	7.6	4.5	6.4
Ward No-03 Total		775	9.0	14.5	11.7	5.8	7.4	4.4	28.1	9.3	4.3	5.5
*Alampur(Madhya Para)	2	775	9.0	14.5	11.7	5.8	7.4	4.4	28.1	9.3	4.3	5.5
Ward No-04 Total		2355	8.3	11.3	12.1	7.7	6.4	7.9	29.5	8.0	3.7	5.1
*Alampur	2	2355	8.3	11.3	12.1	7.7	6.4	7.9	29.5	8.0	3.7	5.1
Ward No-05 Total		1196	8.9	12.0	10.1	8.0	6.9	7.4	26.8	9.2	4.5	6.2
*Alampur	2	887	9.4	12.5	10.6	7.4	8.2	7.7	25.6	8.2	4.6	5.7
*Palasbari (Part)	2	309	7.4	10.4	8.7	9.7	3.2	6.5	30.4	12.0	4.2	7.4
Ward No-06 Total		1026	9.0	12.6	11.4	6.4	5.7	7.1	26.3	10.4	4.6	6.5
*Beri Pottol(Char Para)	2	1026	9.0	12.6	11.4	6.4	5.7	7.1	26.3	10.4	4.6	6.5
Ward No-07 Total		898	12.6	11.7	10.2	8.9	6.7	7.3	22.2	8.9	3.8	7.7
*Paschim Para(Beara)	2	898	12.6	11.7	10.2	8.9	6.7	7.3	22.2	8.9	3.8	7.7
Ward No-08 Total		1683	10.6	14.1	11.0	8.1	5.7	5.2	26.5	8.7	3.8	6.3
*Charpara (Beara Purba)	2	1683	10.6	14.1	11.0	8.1	5.7	5.2	26.5	8.7	3.8	6.3
Ward No-09 Total		1649	10.8	12.2	11.2	6.0	6.7	7.7	29.2	6.1	3.9	6.1
*Beri Pottol(Charpara)	2	1649	10.8	12.2	11.2	6.0	6.7	7.7	29.2	6.1	3.9	6.1
Char Girish Union Total		21289	11.5	15.2	10.8	5.9	8.5	9.6	25.2	6.2	2.5	4.6
*Bhetua Jagannathpur	1	2617	12.5	16.2	10.6	4.8	8.4	8.4	24.7	6.2	2.8	5.5
*Bholar Diar	1	714	13.4	14.1	9.8	6.4	10.5	11.1	20.7	5.2	3.1	5.6
*Char Dogla	1	1112	11.1	12.4	7.8	4.9	13.2	13.8	24.4	6.6	3.0	3.0

Table C-04: Percentage distribution of population by age group, residence and community

Administrative Unit *Residence* Community	RMO	All Ages	Percentage of Population in the Age Group									
			0-4	5-9	10-14	15-19	20-24	25-29	30-49	50-59	60-64	65+
1	2	3	4	5	6	7	8	9	10	11	12	13
*Char Girish	1	2130	13.7	17.3	9.6	4.9	7.5	8.6	25.5	6.6	2.3	3.9
*Char Momin	1	425	11.8	14.8	11.3	4.0	8.0	9.4	27.1	8.0	2.1	3.5
*Char Nati Para	1	3814	12.1	14.4	12.8	6.7	7.5	8.2	24.3	6.5	2.9	4.6
*Chhalal (Part)	1	1104	12.7	19.2	8.9	4.7	8.5	9.2	20.9	5.6	3.7	6.5
*Guakhara (Guzabari)	1	1866	8.7	14.7	9.8	7.7	7.1	10.5	27.3	7.4	2.7	4.0
Guakhara (Guzabari)	1	951	9.9	13.1	11.0	7.3	7.0	9.6	28.7	6.2	3.3	3.9
Guzabari	1	915	7.4	16.4	8.5	8.2	7.2	11.5	25.8	8.7	2.1	4.2
*Jorebari	1	1295	11.9	13.1	8.9	5.7	10.8	10.4	25.2	6.2	1.9	5.9
*Raghunathpur	1	2699	9.8	15.5	12.0	6.4	8.7	9.8	27.3	4.9	2.2	3.6
*Rajnathpur	1	2738	10.1	13.3	11.0	6.6	9.3	10.7	26.6	5.8	1.8	4.7
*Sindur Ata	1	775	14.1	20.5	12.3	3.6	5.2	7.9	23.1	6.5	3.0	4.0
Chalitadanga Union Total		33815	10.4	12.9	10.3	6.2	7.5	8.3	27.0	8.0	3.4	5.9
*Barshibhanga	1	1442	8.7	13.3	10.8	7.6	7.3	7.3	24.7	9.8	4.0	6.5
*Bhabanipur	1	1150	10.9	13.5	9.7	5.8	6.6	8.1	28.3	9.5	2.8	4.8
*Bhanudanga	1	9922	10.7	12.3	10.1	6.3	8.5	9.4	26.8	7.1	3.3	5.3
Bhanudanga	1	3010	10.1	12.0	10.2	6.3	7.9	8.2	27.1	8.0	3.9	6.3
Char Bhanduanga	1	4985	11.3	12.6	10.0	6.4	8.5	9.7	26.7	6.6	3.1	5.1
Hajrahati	1	1600	10.4	12.4	10.4	6.0	8.4	10.5	26.8	7.3	3.3	4.7
Khuksia	1	327	9.5	10.4	8.6	6.7	15.3	11.6	27.2	6.1	1.5	3.1
*Chalitadanga	1	3448	9.0	12.9	11.4	7.8	6.9	7.5	27.6	6.8	3.1	6.9
*Durgatia Para	1	607	12.0	14.2	7.7	7.2	8.2	10.9	24.5	8.1	2.8	4.3
*Garaber	1	6201	10.9	13.2	10.5	5.7	7.4	7.7	27.2	8.1	3.4	6.1
Garaber	1	1450	11.9	13.5	10.9	5.9	6.6	8.3	27.4	7.2	2.8	5.6
Godagari	1	585	10.8	12.0	9.9	4.8	9.1	6.7	27.4	11.1	3.1	5.3
Shimul Dair	1	3434	11.0	13.1	10.2	5.9	7.8	7.9	26.8	7.7	3.6	6.0
Shyampur	1	732	8.5	13.5	11.7	4.9	5.6	6.1	28.4	8.9	4.2	8.1
*Hatsira	1	2588	9.5	13.1	10.0	6.2	7.8	8.0	27.7	8.5	3.2	5.8
*Kabihar	1	2192	11.1	13.1	10.2	4.8	6.5	9.2	29.2	7.7	3.4	4.7
*Lakshmipur	1	1574	10.8	12.5	9.5	6.3	7.7	9.7	25.7	7.3	3.2	7.2
*Mathail Chapar	1	3355	10.5	12.9	10.3	6.4	6.6	7.1	27.0	8.7	3.9	6.7
*Satkaya	1	1336	10.6	13.2	9.6	4.6	7.1	6.4	25.5	11.5	4.3	7.3
Gandail Union Total		27351	10.2	13.3	10.9	6.2	7.2	8.3	26.6	7.9	3.4	6.0
Gandail Union	1	26789	10.1	13.4	10.9	6.3	7.2	8.4	26.6	7.9	3.4	5.9
Gandail Union	3	562	11.6	11.6	12.1	5.0	4.8	6.2	25.3	10.0	3.6	10.0
*Baraitala	1	3375	10.1	12.4	10.0	8.0	9.8	9.3	24.5	7.9	2.6	5.5
Baraitala	1	2383	10.6	12.0	9.4	8.1	10.7	9.2	23.5	8.0	2.8	5.8
Baraitala Naya Para	1	992	8.9	13.5	11.4	7.9	7.5	9.5	26.9	7.7	2.2	4.6
*Gandail	1	12551	9.8	13.4	11.8	6.4	6.6	8.2	25.9	7.8	3.6	6.5
Uttar Gandail	1	1869	9.1	13.5	12.8	5.9	6.5	7.1	25.0	8.5	4.3	7.2
Dakshin Gandail	1	4429	9.7	14.0	12.1	6.3	6.5	8.5	26.5	8.1	3.3	5.1
Naya Para	1	781	10.8	12.4	12.4	9.0	7.9	8.3	23.9	7.6	2.7	5.0
Khamar Para	1	579	10.0	16.9	10.2	2.9	4.7	7.1	24.9	7.1	5.5	10.7

Table C-04: Percentage distribution of population by age group, residence and community

Administrative Unit *Residence* Community	RMO	All Ages	Percentage of Population in the Age Group									
			0-4	5-9	10-14	15-19	20-24	25-29	30-49	50-59	60-64	65+
1	2	3	4	5	6	7	8	9	10	11	12	13
Dublai Purba	1	1316	11.5	12.8	9.8	8.1	6.2	7.4	26.4	6.5	4.2	7.3
Dublai Paschim	1	859	10.1	13.0	14.4	5.1	7.0	6.2	25.8	7.7	2.7	7.9
Bawaikhola	1	1821	10.1	12.9	12.3	5.9	6.2	8.2	24.9	8.6	3.4	7.5
Purba Khuiksia	1	272	6.6	10.3	6.3	5.1	10.3	19.1	23.5	7.4	5.5	5.9
Khaskhuksia	1	625	6.9	12.2	9.8	8.5	7.8	10.2	31.0	5.0	3.0	5.6
*Kachihara	1	1430	10.3	11.5	10.8	5.9	8.1	7.6	27.5	8.5	3.4	6.4
*Kalikapur	1	4308	10.3	14.2	9.9	5.4	6.6	8.7	28.1	8.5	3.5	4.9
Kalikapur	1	1355	11.4	13.4	9.6	5.3	7.8	10.4	26.3	7.6	3.6	4.6
Ullah Para	1	974	7.9	17.5	11.4	5.6	6.9	6.7	27.8	9.5	3.2	3.5
Uatgari	1	1255	11.5	12.4	10.6	6.0	5.1	7.8	28.9	8.3	3.1	6.3
Kunkunia	1	724	9.4	14.2	7.3	4.1	6.5	9.5	30.2	9.4	4.4	4.8
*Khuksia	1	1703	11.7	13.3	9.6	6.6	9.5	10.4	26.6	6.0	1.9	4.4
Paschim Khuksia	1	974	12.4	13.9	9.2	6.4	10.2	11.0	25.8	5.3	1.6	4.2
Chak Dampur	1	729	10.7	12.6	10.0	7.0	8.5	9.6	27.7	6.9	2.3	4.7
*Mirar Para	1	670	10.3	13.9	9.3	5.7	4.3	8.2	29.7	9.1	4.6	4.9
*Paschim Betgari	1	2752	10.6	13.9	10.2	5.0	6.9	6.9	28.6	7.8	3.6	6.6
Paschim Betgari	1	1099	10.9	13.4	12.2	5.9	6.6	6.7	27.5	7.2	3.5	6.2
Char Betgari	1	862	10.3	13.8	7.9	3.9	7.3	7.1	29.2	9.2	4.2	7.1
Tikria Bhita	1	791	10.5	14.7	10.0	4.9	6.8	6.8	29.6	7.1	3.0	6.6
*Patagram	3	562	11.6	11.6	12.1	5.0	4.8	6.2	25.3	10.0	3.6	10.0
Kazipur Union Total		20728	9.3	12.5	9.7	7.5	9.2	9.5	26.5	7.4	3.1	5.2
*Bildaria	1	74	13.5	13.5	6.8	2.7	16.2	10.8	23.0	8.1	2.7	2.7
*Char Singabari	1	453	9.9	11.7	7.5	7.9	13.9	10.4	24.1	7.7	3.3	3.5
*Kazipur (Saudtala)	1	3623	10.3	13.3	10.2	6.0	9.7	9.3	25.1	7.9	3.0	5.2
Kazipur (Saudtala)	1	2456	10.7	13.9	9.9	6.0	10.1	9.2	24.6	7.7	3.0	4.9
Manikpatal	1	1167	9.4	12.1	10.8	6.0	9.0	9.4	26.2	8.2	3.1	5.7
*Khudbandi	1	2669	10.2	11.1	10.5	7.5	8.3	10.4	25.4	6.8	3.4	6.4
Khudbandi	1	1504	11.6	10.2	10.8	8.3	8.6	10.8	24.5	6.1	3.9	5.1
Fakir Para	1	538	7.8	11.9	10.4	6.5	8.4	11.3	24.3	8.7	3.2	7.4
Masuakandi	1	627	8.8	12.4	10.0	6.2	7.5	8.5	28.4	6.9	2.6	8.8
*Meghai	1	10020	8.6	12.7	9.5	8.1	9.0	9.6	27.6	7.1	2.9	4.9
Palashpur	1	1201	8.3	13.7	10.3	8.7	6.7	8.5	31.1	6.2	2.6	3.8
Natun Meghai	1	1161	6.2	10.0	8.3	8.1	9.4	12.7	32.5	6.5	2.1	4.4
Meghai	1	2287	9.5	13.0	10.3	7.7	9.2	8.8	24.8	8.2	3.1	5.4
Baraitali	1	2856	9.0	12.5	9.3	9.2	8.8	9.2	27.7	6.4	3.0	4.8
Muslim Para	1	2515	8.6	13.4	9.2	7.0	10.0	10.0	26.0	7.5	3.0	5.3
*Pirajepara	1	491	11.0	13.8	10.8	6.1	6.9	9.0	25.9	6.9	3.9	5.7
*Purba Betgari	1	1148	9.5	9.6	9.5	10.3	8.6	9.6	28.0	7.2	3.3	4.4
*Singrabari	1	2250	9.4	13.6	9.0	6.3	9.6	8.0	25.6	9.1	3.7	5.7
Khas Rajbari Union Total		9821	11.8	15.8	9.8	6.1	8.7	8.9	25.7	6.3	2.4	4.4
*Angarkuta	1	137	13.9	13.9	8.0	5.8	14.6	9.5	17.5	8.8	2.2	5.8
*Bil Dhali	1	288	14.2	16.7	13.2	4.2	11.8	5.6	24.0	3.8	2.1	4.5

Table C-04: Percentage distribution of population by age group, residence and community

Administrative Unit *Residence* Community	RMO	All Ages	Percentage of Population in the Age Group									
			0-4	5-9	10-14	15-19	20-24	25-29	30-49	50-59	60-64	65+
1	2	3	4	5	6	7	8	9	10	11	12	13
*Bisuriasa	1	502	12.9	17.9	5.6	6.8	9.0	11.8	20.5	6.6	2.2	6.8
*Dadbora	1	274	7.7	17.5	9.9	5.1	7.3	8.0	31.0	6.9	1.5	5.1
*Godarbagh	1	644	17.1	17.9	9.6	3.6	9.6	10.2	22.7	4.5	2.0	2.8
*Juktigachha	1	872	11.2	13.8	8.6	5.6	9.4	9.9	28.4	6.4	1.6	5.0
*Kalikapur	1	1149	13.2	15.2	11.1	7.5	9.4	7.4	24.3	5.5	2.3	4.0
*Pirgachha	1	1059	12.3	17.6	10.5	7.4	5.8	8.3	26.3	7.1	2.0	2.9
*Rajbari	1	2199	9.7	14.8	11.0	6.7	8.0	8.5	27.6	6.1	2.9	4.8
Rajbari	1	1042	8.3	14.7	12.1	6.8	8.5	8.8	28.3	6.1	1.9	4.4
Khas Rajbari	1	1157	11.0	15.0	9.9	6.6	7.4	8.1	26.9	6.1	3.8	5.2
*Sanbanda	1	957	12.7	20.7	5.5	4.7	10.1	7.7	22.3	7.1	3.0	6.1
*Ujan Meoakhola	1	1740	11.0	13.0	11.0	6.1	8.4	10.2	27.4	6.6	2.7	3.7
Maijbari Union Total		25504	10.0	13.2	9.4	7.5	9.0	9.8	26.0	7.0	3.0	5.0
*Bhatimerakhola	1	1497	11.0	14.2	9.4	8.5	7.1	10.1	23.4	5.9	2.9	7.5
*Dhekuria	1	1493	8.1	11.6	9.2	8.9	10.5	12.9	22.9	6.8	3.5	5.5
*Hatgachha	1	1171	10.7	14.0	9.7	7.6	7.5	9.8	24.7	8.4	2.8	4.8
*Kuliagachha	1	8710	9.3	12.9	9.9	8.3	10.2	9.5	26.5	6.7	2.6	4.1
Chhalabhara	1	4670	9.4	13.0	9.9	8.5	9.9	9.3	26.4	6.6	2.6	4.5
Beltail	1	2478	8.8	12.6	10.0	7.5	10.7	10.7	26.5	6.5	2.8	3.8
Chak Para	1	1562	9.5	13.0	9.5	8.9	10.7	8.4	26.4	7.4	2.5	3.7
*Kunkunia	1	3461	10.3	14.4	8.5	5.0	7.0	8.4	28.7	7.8	4.0	5.8
*Maijbari	1	5671	10.8	12.7	10.2	7.7	8.3	9.4	25.8	6.9	2.8	5.4
Bil Chatial	1	2141	11.4	12.5	10.5	7.5	9.2	9.9	24.6	6.6	2.9	4.8
Maijbari	1	2080	10.9	13.4	9.8	8.5	7.7	8.4	27.8	6.3	2.5	4.8
Sreepur	1	709	9.3	11.6	11.0	6.8	7.2	9.9	25.2	7.3	3.7	8.0
Badiarpara	1	741	10.0	12.8	10.1	6.9	8.2	10.0	24.2	8.8	2.7	6.3
*Paikartali	1	2106	10.1	11.4	8.9	6.8	8.8	10.9	28.0	8.4	3.0	3.8
*Sutanara	1	1395	11.8	15.9	6.5	6.5	10.3	11.9	21.5	5.9	3.9	5.9
Sutanara	1	247	12.6	11.3	6.9	10.5	12.6	12.6	19.0	5.7	4.5	4.5
Mallikpara	1	1148	11.7	16.9	6.4	5.6	9.8	11.8	22.0	6.0	3.7	6.2
Mansur Nagar Union Total		22585	12.4	16.8	11.7	6.5	8.4	8.5	23.6	6.2	2.5	3.4
*Bauramari	1	1015	15.3	18.2	9.3	5.6	9.9	8.6	23.3	5.6	1.5	2.9
*Char Saldaha	1	2888	12.7	17.4	12.2	5.3	9.2	8.8	24.2	5.5	2.3	2.3
*Chhalal (Part)	1	1878	14.0	18.4	8.5	5.1	9.5	9.6	21.8	6.2	2.9	4.0
*Chhinna	1	2107	12.9	16.6	12.2	7.7	7.2	9.8	22.6	5.6	2.6	2.8
*Kumariabari	1	4599	11.5	14.8	13.2	7.0	7.3	7.8	23.8	7.1	3.0	4.5
*Maznabari	1	4655	12.1	15.9	13.1	7.0	8.5	7.7	23.5	6.5	2.7	3.2
*Saldaha	1	2009	12.4	19.1	8.5	6.1	10.1	8.3	23.9	5.4	2.2	3.9
*Salgram	1	3434	11.5	18.0	11.2	6.7	7.9	8.9	24.1	6.3	2.2	3.3
Natuar Para Union Total		18292	9.9	14.9	11.3	7.2	7.5	8.2	25.8	7.3	3.1	4.8
*Bilsundar	1	568	6.9	20.8	9.5	6.5	9.3	8.5	23.2	9.5	1.4	4.4
*Jorgachha	1	533	8.6	12.2	10.9	5.4	6.6	6.8	31.5	8.8	3.8	5.4
*Khas Suriber	1	1841	10.4	15.3	11.7	8.0	6.7	8.1	24.4	6.2	3.4	5.6

RMO: 1 = Rural, 2 = Urban and 3 = Other Urban

Table C-04: Percentage distribution of population by age group, residence and community

Administrative Unit *Residence* Community	RMO	All Ages	Percentage of Population in the Age Group									
			0-4	5-9	10-14	15-19	20-24	25-29	30-49	50-59	60-64	65+
1	2	3	4	5	6	7	8	9	10	11	12	13
*Naturpara	1	1718	8.0	12.7	11.4	6.8	7.6	9.2	27.5	7.9	3.9	5.0
*Panagari	1	2628	11.5	14.5	11.5	8.0	8.1	8.3	23.0	7.1	2.5	5.5
*Phuljor	1	2992	10.1	15.4	9.0	6.9	8.3	8.3	28.3	6.3	2.6	4.8
*Rehai Suriber	1	6399	9.8	14.8	12.1	7.4	7.3	8.0	25.3	7.6	3.3	4.2
Rehai Suriber	1	5499	9.9	14.5	12.3	7.0	7.5	8.1	25.2	7.9	3.5	4.3
Khoragacha	1	900	9.1	17.2	10.9	9.8	6.4	7.9	26.2	6.2	2.1	4.1
*Uttar Tekani	1	1613	10.4	15.0	12.2	6.0	5.7	8.2	26.5	7.5	3.6	4.8
Nishchintapur Union Total		18591	11.0	16.2	11.6	6.1	7.3	7.7	24.9	6.7	3.0	5.4
*Char Dorta	1	4885	10.4	15.9	11.5	6.3	6.7	7.8	25.3	6.5	2.9	6.7
Zazira	1	1793	10.7	16.3	12.2	6.1	7.1	7.1	22.8	7.0	3.1	7.8
Decree Dorta	1	1769	10.1	16.0	11.0	6.4	6.0	8.4	27.6	6.4	2.5	5.4
Char Dorta	1	1323	10.4	15.1	11.0	6.6	7.2	7.9	25.7	5.9	3.2	7.0
*Char Jagannathpur	1	1532	11.0	18.2	10.8	6.3	8.7	8.5	23.6	6.3	3.1	3.7
*Char Panagari	1	2937	9.8	13.7	13.1	6.9	7.0	7.9	25.0	7.2	3.5	6.0
Char Panagari	1	1955	9.9	13.9	12.6	6.9	7.6	7.6	24.4	7.8	3.5	5.8
Decree Dorta Paschimpara	1	982	9.6	13.3	14.0	7.0	5.8	8.5	26.2	5.9	3.4	6.4
*Goalbathan	1	2128	12.0	16.4	11.0	5.5	8.6	8.4	23.4	7.0	2.6	5.0
*Kajalgram	1	796	13.1	15.2	11.8	6.2	8.4	8.5	23.7	7.3	2.4	3.4
*Nishchintapur	1	3905	10.8	16.7	11.6	6.1	7.0	7.2	26.2	7.1	3.4	4.1
Nishchintapur	1	2568	10.7	15.7	12.7	6.0	7.7	7.6	25.3	6.8	3.1	4.4
Ghuincha	1	540	9.6	19.1	9.8	6.9	6.9	6.5	26.7	6.9	4.4	3.3
Buatuatala	1	208	15.4	13.0	8.7	3.8	5.3	9.1	28.8	6.7	3.8	5.3
Banshjan	1	154	12.3	13.0	13.6	9.1	8.4	5.8	22.1	6.5	3.2	5.8
Laskmipur	1	435	9.7	22.8	7.8	5.5	2.8	5.5	31.5	9.4	3.4	1.6
*Par Dorta	1	1678	13.0	17.7	10.8	5.9	8.0	6.8	23.7	6.2	2.1	5.8
*Raghupur Bara Maisa	1	730	12.6	19.3	12.6	3.4	4.7	7.1	25.1	5.3	3.6	6.3
Sonamukhi Union Total		35702	10.2	13.2	10.4	6.9	7.3	8.7	26.5	7.8	3.4	5.6
Sonamukhi Union	1	32361	10.3	13.4	10.4	6.7	7.2	8.6	26.6	7.8	3.4	5.5
Sonamukhi Union	3	3341	9.1	11.8	10.1	9.1	8.9	9.0	25.6	6.9	3.2	6.4
*Harinathpur	1	8880	10.0	13.6	10.8	7.2	7.3	8.8	26.3	6.9	3.9	5.2
Harinathpur	1	7216	10.2	13.7	10.8	7.2	7.0	8.3	26.6	7.1	3.9	5.1
Char Kandahd	1	1664	9.2	13.1	10.6	6.7	9.0	10.7	25.2	5.8	3.9	5.8
*Krishna Gobindapur	1	4400	8.2	13.1	9.6	7.4	6.5	9.5	28.6	8.4	3.3	5.4
Chak Parulkandi	1	2602	8.6	13.0	9.8	7.3	6.2	9.8	28.2	8.0	3.1	5.9
Gurajia	1	576	9.4	12.3	5.9	4.7	5.9	8.7	26.4	10.1	6.4	10.2
Sonamukhi Bazar	1	1222	6.9	13.7	10.9	8.8	7.5	9.3	30.4	8.4	2.0	2.0
*Paik Para	1	3335	12.6	11.8	10.3	6.7	7.6	8.4	25.3	8.4	3.0	5.9
Uttar Paik Para	1	1743	11.8	12.2	10.8	7.4	8.1	9.6	24.2	7.2	2.5	6.1
Dakshin Paik Para	1	1592	13.5	11.4	9.7	5.9	6.9	7.1	26.4	9.6	3.6	5.8
*Paranpur	1	2025	9.4	12.9	11.9	5.6	5.6	8.2	26.7	9.3	3.8	6.8
*Parulkandi	1	1786	10.1	12.5	11.4	7.5	8.8	8.2	26.7	7.6	2.6	4.6
*Rasikpur	1	1316	11.6	16.1	9.5	4.3	6.3	6.6	27.4	7.4	3.8	7.0

RMO: 1 = Rural, 2 = Urban and 3 = Other Urban

Table C-04: Percentage distribution of population by age group, residence and community

Administrative Unit *Residence* Community	RMO	All Ages	Percentage of Population in the Age Group									
			0-4	5-9	10-14	15-19	20-24	25-29	30-49	50-59	60-64	65+
1	2	3	4	5	6	7	8	9	10	11	12	13
*Rouhabari	1	5698	9.8	14.5	11.0	7.1	7.5	8.5	26.7	7.8	2.6	4.8
Rouhabari	1	3027	9.1	15.8	11.1	6.5	6.7	8.5	26.8	7.6	2.6	5.3
Gopalpur	1	840	11.5	12.1	9.0	10.1	8.1	7.7	25.5	6.8	2.7	6.3
Gachabari	1	1083	10.6	12.9	11.7	6.6	8.9	8.7	28.3	7.1	2.5	2.7
Tatuahata	1	748	9.2	14.2	11.2	6.6	7.8	9.0	25.1	10.4	2.4	4.1
*Sonamukhi	3	3341	9.1	11.8	10.1	9.1	8.9	9.0	25.6	6.9	3.2	6.4
*Sthalbari	1	4921	11.9	12.9	9.4	5.6	7.1	8.8	25.8	8.5	3.7	6.2
Subhagachha Union Total		14412	9.9	13.2	10.9	6.8	8.1	8.0	26.1	7.7	3.5	5.8
*Amal Mehar	1	2270	11.2	13.7	11.1	6.9	7.0	8.2	25.8	6.3	3.6	6.1
*Bairabari Daial (Baggari)	1	689	9.0	14.8	7.8	4.4	8.7	10.4	25.7	7.3	3.3	8.6
*Barabaria	1	966	11.7	16.7	9.7	8.5	9.6	9.4	22.6	5.7	3.0	3.1
*Chormara	1	1158	9.6	12.5	12.3	6.9	6.1	5.6	27.4	8.5	4.7	6.4
Chormara	1	426	10.6	11.3	11.0	7.5	7.3	5.4	25.8	7.7	4.5	8.9
Bangarpara	1	732	9.0	13.3	13.0	6.6	5.5	5.7	28.3	8.9	4.9	4.9
*Daial	1	1268	6.9	12.6	9.2	7.2	8.4	8.0	28.0	11.0	3.9	4.7
Daial	1	672	7.0	11.5	7.9	8.2	9.1	8.6	25.0	13.2	3.3	6.3
Tarakandi	1	596	6.9	13.9	10.7	6.0	7.7	7.2	31.4	8.4	4.7	3.0
*Ekdala	1	345	7.2	12.8	14.5	8.1	9.6	7.2	23.2	7.2	3.2	7.0
*Jhunkail	1	3384	10.6	13.1	11.7	6.6	8.1	7.8	24.7	8.1	3.2	6.2
Jhunkail	1	1242	9.3	14.3	11.0	8.2	10.3	9.9	23.1	6.4	2.9	4.4
Khaspara	1	721	12.3	14.7	10.5	6.4	7.4	6.4	22.9	10.4	3.2	5.8
Jhunkail (Kazi Para)	1	332	13.0	9.3	9.3	4.8	6.9	7.5	33.1	6.9	3.6	5.4
Afania	1	372	8.9	13.2	12.9	6.7	6.5	8.3	23.9	8.1	2.2	9.4
Chadnagar	1	717	10.9	10.9	14.5	4.7	6.3	5.3	25.9	9.1	4.2	8.2
*Rauhabari	1	390	7.9	12.3	12.6	6.4	7.4	7.4	29.0	9.2	2.1	5.6
*Subhagachha	1	3942	9.7	12.3	10.6	6.7	8.8	8.1	27.3	7.3	3.6	5.7
Subhagachha	1	887	8.7	12.7	10.8	7.1	9.7	8.7	28.3	5.9	3.4	4.7
Bir Subhagachha	1	2033	9.6	11.5	11.0	6.8	9.2	8.0	27.5	7.0	3.7	5.7
Ghati Subhagachha	1	1022	10.9	13.3	9.6	6.4	7.0	7.7	26.0	9.0	3.5	6.6
Tekani Union Total		13952	11.8	15.5	10.4	5.8	6.8	7.8	25.3	7.5	3.4	5.8
*Adityapur	1	687	13.7	14.7	8.9	3.9	7.6	10.2	25.3	7.0	4.5	4.2
*Dakshin Tekani	1	5466	9.5	12.1	10.6	7.0	9.3	8.1	26.5	7.7	3.5	5.7
Tekani	1	1612	11.4	14.2	11.7	6.0	7.0	6.8	24.5	8.3	4.3	5.8
Uttar Burungi	1	586	10.6	9.7	10.1	6.5	14.3	10.4	26.1	6.0	2.7	3.6
Kantanagar	1	503	11.5	15.1	8.2	5.2	11.5	6.2	22.9	6.4	5.0	8.2
Char Burungi	1	852	8.0	11.5	10.4	8.3	9.5	6.6	26.4	8.8	2.9	7.5
Char Kantanagar	1	921	7.5	10.6	10.1	8.4	8.8	11.1	29.0	6.5	3.3	4.8
Daskin Burungi	1	992	8.1	10.6	10.8	7.6	9.1	8.2	29.3	8.7	2.7	5.0
*Harinathpur	1	260	11.9	21.9	12.7	2.3	3.1	8.5	25.0	5.4	3.5	5.8
*Jumar Khuksa	1	1451	14.2	17.2	10.6	5.0	5.2	9.4	23.3	6.4	2.8	5.9
*Kinarber	1	1694	13.1	18.9	9.0	4.7	6.1	7.3	22.3	8.6	4.4	5.4
*Konabari	1	1558	12.7	18.1	10.8	5.5	5.2	8.0	24.1	4.9	3.1	7.7

RMO: 1 = Rural, 2 = Urban and 3 = Other Urban

Table C-04: Percentage distribution of population by age group, residence and community

Administrative Unit *Residence* Community	RMO	All Ages	Percentage of Population in the Age Group									
			0-4	5-9	10-14	15-19	20-24	25-29	30-49	50-59	60-64	65+
1	2	3	4	5	6	7	8	9	10	11	12	13
*Manikdair	1	1048	15.1	16.0	11.6	4.6	4.2	5.2	26.8	7.9	3.1	5.5
*Par Khuksa	1	1788	12.4	18.1	10.2	6.3	4.3	6.2	26.1	8.9	2.5	5.0
Royganj Upazila Total		317666	10.6	13.3	10.6	7.4	8.9	9.5	25.2	6.7	2.8	5.1
Royganj Upazila	1	298776	10.6	13.4	10.6	7.3	8.9	9.5	25.1	6.7	2.8	5.1
Royganj Upazila	2	17318	9.3	11.8	10.8	8.6	9.1	9.4	26.9	6.7	2.7	4.9
Royganj Upazila	3	1572	10.1	10.2	9.9	8.9	7.6	9.3	27.2	7.4	3.8	5.7
Royganj Paurashava	2	17318	9.3	11.8	10.8	8.6	9.1	9.4	26.9	6.7	2.7	4.9
Ward No-01 Total		3065	8.8	10.8	10.9	7.9	9.0	9.8	29.7	6.3	2.5	4.3
*Dhangara (Purba)	2	913	8.4	9.7	10.1	9.5	8.1	9.5	29.4	6.2	3.6	5.4
*Dhangara (Paschim)	2	963	8.4	10.6	11.6	8.2	9.2	8.7	30.0	6.2	2.5	4.5
*Dhangara (Uttar)	2	722	9.1	10.9	10.7	6.8	9.3	10.0	31.3	6.4	2.2	3.3
*Simla (Part)(Dhakin&Purbapara)	2	467	9.6	13.1	11.3	5.6	10.1	12.0	27.2	6.4	1.1	3.6
Ward No-02 Total		3037	9.8	11.9	10.2	7.7	8.7	10.0	26.8	7.0	2.9	5.0
*Dhangara (Pramanik Para)	2	688	11.3	13.7	11.0	6.5	9.3	10.5	23.5	6.1	3.3	4.7
*Dhangara (Palparamaidhaprjt)	2	768	6.3	12.8	10.7	8.3	8.1	6.4	29.7	8.6	2.6	6.6
*Dhangara (Dactarparamaidhaibj)	2	937	10.6	11.4	10.6	8.8	9.4	11.8	25.6	5.5	3.2	3.1
*Royganj (Maidha)	2	644	11.3	9.6	8.1	6.7	7.6	11.0	28.7	8.2	2.3	6.4
Ward No-03 Total		1158	9.3	7.9	9.5	10.9	10.0	10.1	26.7	7.6	2.2	5.8
*Rantitha (Purab Parshim&Hakinp	2	1158	9.3	7.9	9.5	10.9	10.0	10.1	26.7	7.6	2.2	5.8
Ward No-04 Total		2087	9.5	12.3	11.2	9.8	8.0	9.2	27.0	6.8	2.2	4.0
*Dashar Para	2	274	7.7	14.2	14.2	9.5	6.6	5.5	32.8	6.9	2.2	0.4
*Dhangara (Uttair Purba Part)	2	226	9.3	16.4	9.7	9.7	5.3	11.1	27.0	7.1	1.8	2.7
*Purba Lakshmikola (Utt.Pas.Par	2	1100	10.1	12.6	10.8	10.3	7.4	9.9	25.3	6.9	2.1	4.6
*Rantitha (Utt.Bagabari)	2	487	9.2	8.6	10.9	9.0	11.5	8.8	27.7	6.4	2.7	5.1
Ward No-05 Total		1524	9.1	12.7	11.2	10.5	8.1	9.5	27.0	5.2	1.6	5.0
*Betua Uttar	2	628	8.4	14.0	12.6	10.7	8.0	11.0	27.1	4.0	1.1	3.2
*Khurda Basuria (Utt. Pars.Part	2	269	10.4	14.9	9.7	11.9	12.6	9.3	20.4	5.6	2.6	2.6
*Purba Lakshmikola (Ayarpa.Part	2	440	9.8	10.5	10.5	9.5	6.6	8.0	29.3	6.6	1.8	7.5
*Purbazakshmikoza(Sakarpara Pa.	2	187	8.0	10.2	10.7	10.2	5.9	8.6	30.5	5.9	1.6	8.6
Ward No-06 Total		2146	10.6	14.2	10.6	8.2	9.9	10.1	23.9	5.9	2.0	4.7
*Jumbar Para	2	273	8.8	14.7	12.1	10.3	8.4	7.7	25.3	7.0	1.8	4.0
*Maodha Para	2	218	11.5	10.1	9.2	7.3	14.2	14.7	20.2	5.0	2.8	5.0
*Khurda Basuria (Dhakn Part)	2	321	14.6	18.7	6.9	7.2	11.2	13.1	16.2	7.2	2.8	2.2
*Purba Lakshmikola	2	1115	10.3	13.7	10.9	7.8	10.0	9.5	24.8	5.6	1.6	5.9
*Uttar Para	2	219	7.8	13.7	14.2	9.6	5.0	6.8	32.9	5.5	2.3	2.3
Ward No-07 Total		1490	9.9	13.2	11.8	8.2	11.9	8.3	23.0	6.3	2.9	4.5
*Gunaganti	2	926	9.5	13.3	10.3	8.5	12.9	9.4	23.9	7.0	2.1	3.2
*Makimpur	2	564	10.6	12.9	14.4	7.6	10.5	6.6	21.5	5.1	4.3	6.6
Ward No-08 Total		671	7.7	9.5	13.4	8.5	7.9	8.5	29.4	6.7	4.3	4.0
*Chak Mathur	2	237	8.9	8.0	13.1	10.5	6.3	8.4	31.2	5.5	3.8	4.2
*Maheshpur (Madak Para)(Pur Pa.	2	434	7.1	10.4	13.6	7.4	8.8	8.5	28.3	7.4	4.6	3.9
Ward No-09 Total		2140	8.2	11.5	10.0	8.0	8.4	7.9	27.5	8.2	3.8	6.5

Table C-04: Percentage distribution of population by age group, residence and community

Administrative Unit *Residence* Community	RMO	All Ages	Percentage of Population in the Age Group									
			0-4	5-9	10-14	15-19	20-24	25-29	30-49	50-59	60-64	65+
1	2	3	4	5	6	7	8	9	10	11	12	13
*Rajibpur (Dhakin Part)	2	754	7.4	13.1	9.0	8.5	8.4	6.8	29.6	7.6	3.6	6.1
*Maheshpur (Paschim)	2	957	8.4	9.5	10.2	7.8	9.5	9.0	25.4	9.6	4.8	5.7
*Ramnath (Japra Khuter Char.Dh.	2	429	9.1	13.3	11.4	7.5	5.8	7.2	28.7	6.1	2.1	8.9
Brahmagachha Union Total		39929	11.3	14.7	10.8	7.0	8.5	9.2	24.0	6.8	3.0	4.7
*Bamanbhag	1	1847	11.5	15.4	11.5	7.5	7.9	8.3	24.4	5.6	3.0	4.9
Khetabgati	1	840	13.5	17.1	11.1	5.2	7.7	8.1	23.6	6.1	3.1	4.5
Bamanbhag	1	1007	9.9	13.9	11.9	9.4	7.9	8.4	25.1	5.3	2.9	5.2
*Baraibhag	1	4449	11.6	14.8	10.2	7.1	8.7	9.4	22.5	7.6	3.2	4.9
Bil Chandi	1	709	12.7	12.6	11.0	7.3	8.2	9.0	24.3	5.8	3.8	5.4
Kalia Bil	1	834	10.1	15.1	10.8	6.5	7.9	6.2	26.4	7.7	3.7	5.6
Baraibhag	1	2735	11.7	15.0	9.9	7.2	9.0	10.6	21.0	8.1	2.9	4.7
Gopalpur	1	171	11.1	18.7	9.9	8.2	9.9	8.2	20.5	7.0	3.5	2.9
*Basuria	1	1282	12.6	15.7	10.5	6.3	8.5	9.8	22.6	6.2	2.5	5.3
*Bhatharia	1	1586	8.6	16.2	14.0	8.8	8.8	7.0	22.8	5.7	3.3	4.9
*Biswas Para	1	627	11.0	15.0	8.8	7.0	10.5	7.0	25.4	7.3	3.7	4.3
*Brahmagachha	1	3953	11.8	14.2	10.7	7.8	8.3	8.9	23.3	7.3	3.3	4.4
Char Brahmagachha	1	2919	12.4	15.7	10.8	7.7	7.9	8.1	23.2	7.1	2.9	4.2
Brahmagachha	1	1034	10.3	9.8	10.5	8.0	9.6	11.1	23.6	7.8	4.2	5.1
*Budharganti	1	849	13.8	19.6	7.3	4.8	8.5	10.2	22.9	6.1	3.7	3.2
*Chak Mohanbari	1	1401	10.8	15.3	10.3	6.1	7.9	9.1	26.1	6.6	2.1	5.6
*Chandpur	1	1317	13.1	13.4	9.0	6.5	12.1	9.6	23.4	6.5	3.2	3.5
*Daibagnyaganti	1	1267	10.9	14.4	7.8	7.4	9.9	11.4	23.3	8.1	2.8	3.9
*Dharma Dasganti	1	1138	13.4	14.3	8.5	7.6	7.3	12.6	23.4	5.8	1.7	5.4
*Godganti	1	1472	10.8	14.9	11.8	7.9	6.4	7.1	25.7	6.5	3.1	6.0
*Haman Daman	1	1572	12.2	13.4	11.3	6.2	10.6	10.1	22.5	7.4	2.9	3.6
*Hasil Hossain	1	1802	11.3	14.3	11.1	7.8	9.3	10.1	23.2	6.2	2.7	4.1
*Hasil Raghunathpur	1	1125	12.0	12.4	10.5	7.1	8.1	10.8	25.8	6.8	2.0	4.7
*Ilangi	1	842	13.1	13.3	8.9	5.2	8.0	9.0	24.8	7.4	3.1	7.2
*Janakiganti	1	721	11.5	13.9	8.7	8.6	10.1	11.7	21.5	5.8	2.8	5.4
*Kaira	1	3169	10.4	13.9	12.0	6.1	6.9	9.6	25.9	6.7	3.3	5.3
*Kaliabari	1	570	8.4	14.2	12.5	7.9	6.5	11.1	23.0	7.7	4.4	4.4
*Khamarganti	1	1730	12.7	16.4	8.4	5.3	9.5	8.5	26.7	5.9	2.4	4.2
*Kumar Gara	1	276	9.1	12.7	13.0	9.8	9.4	7.2	25.4	5.8	4.0	3.6
*Kutharganti	1	1946	9.0	13.9	12.9	8.4	10.5	7.7	23.0	6.8	3.1	4.7
Kutharganti	1	1648	8.9	13.3	13.1	8.9	10.6	7.8	22.9	6.8	3.2	4.6
Masem Hasel	1	298	10.1	16.8	11.7	5.7	10.1	7.0	23.5	7.0	2.7	5.4
*Randila Bahadur	1	1596	10.5	15.8	11.8	6.7	7.8	9.2	24.8	7.0	1.9	4.5
Chak Gopal	1	300	11.0	19.7	11.3	6.3	5.7	10.7	22.3	5.7	2.3	5.0
Randila Bahadur	1	1296	10.3	14.9	11.9	6.8	8.3	8.9	25.4	7.3	1.9	4.4
*Randila Prasad	1	394	9.4	14.2	11.9	8.1	5.3	5.3	34.0	7.4	3.0	1.3
*Tebaria	1	2998	11.6	15.1	11.8	5.8	7.7	9.2	24.2	7.2	3.1	4.3
Hubanganti	1	604	9.6	14.9	11.6	5.5	8.6	10.3	23.5	6.3	4.3	5.5

RMO: 1 = Rural, 2 = Urban and 3 = Other Urban

Table C-04: Percentage distribution of population by age group, residence and community

Administrative Unit *Residence* Community	RMO	All Ages	Percentage of Population in the Age Group									
			0-4	5-9	10-14	15-19	20-24	25-29	30-49	50-59	60-64	65+
1	2	3	4	5	6	7	8	9	10	11	12	13
Tebaria	1	2290	11.8	15.3	11.8	5.8	7.3	8.9	24.7	7.6	2.8	4.1
Chak Bhataria	1	104	18.3	10.6	11.5	7.7	11.5	11.5	18.3	3.8	2.9	3.8
Chandaikona Union Total		41286	10.4	12.7	10.2	7.7	8.9	9.9	25.9	6.6	2.4	5.2
*Balla Bhenkur	1	731	12.7	14.8	10.8	7.4	8.3	8.2	23.4	7.0	3.3	4.1
*Baoikola	1	1590	11.1	13.8	10.4	8.4	9.6	10.8	23.4	4.8	1.6	6.1
*Berabajua	1	917	10.5	11.8	12.2	8.9	10.3	8.3	25.7	5.2	2.2	4.9
*Bil Dhamai	1	283	11.7	11.7	10.6	5.3	10.2	11.0	27.6	5.3	2.5	4.2
*Chak Satra	1	725	9.7	11.0	11.2	10.1	8.0	7.9	30.5	6.3	2.3	3.0
*Chandaikona	1	7396	9.2	11.9	9.9	8.2	9.0	10.3	28.1	6.8	2.2	4.4
*Datia Benimadhab	1	834	10.3	11.8	10.9	7.8	7.7	9.2	28.1	6.4	2.4	5.5
*Datia Digar	1	1214	11.9	12.9	11.0	7.2	7.2	8.0	24.6	8.3	2.6	6.3
*Daulatpur Khurd	1	822	7.3	10.5	18.1	15.3	6.6	7.8	24.2	6.3	2.6	1.3
*Debrajpur	1	1537	11.3	16.1	9.9	6.6	7.4	11.1	24.1	7.2	1.8	4.5
*Deraganti	1	646	8.0	14.4	10.4	10.1	9.0	9.4	24.6	6.7	1.7	5.7
*Dumrai	1	976	10.6	11.7	11.1	7.1	10.2	8.8	26.9	6.1	2.6	4.9
*Kabari Para	1	622	13.3	12.7	10.0	5.3	15.9	8.7	20.3	5.9	2.9	5.0
*Khoksha Hata	1	305	9.2	10.2	11.5	10.8	10.5	11.1	21.3	7.5	2.0	5.9
*Kodla Digar	1	3620	11.7	12.0	9.8	7.9	7.7	9.7	27.2	6.8	2.3	4.9
*Lakshmi Bishnuprasad	1	1152	12.7	14.9	8.3	6.8	8.6	10.7	24.6	5.6	2.6	5.2
*Mojafarpur (Mazupur)	1	2021	9.7	12.3	10.1	7.7	8.6	9.7	26.6	6.4	3.0	5.7
*Nijhuri	1	1342	13.3	13.9	9.6	6.4	9.0	10.5	22.9	5.6	2.3	6.4
*Parkodla	1	983	10.8	14.2	9.2	6.6	9.3	10.6	25.5	6.5	2.3	5.0
*Paschim Lakshmikola	1	1080	12.3	13.3	9.1	5.8	9.2	9.5	26.6	5.6	2.3	6.3
*Purba Paikara	1	1472	11.1	12.8	9.1	6.4	10.1	10.1	24.7	6.9	2.2	6.6
*Rudrapur	1	1010	10.5	13.7	9.6	6.6	9.6	11.0	23.3	6.5	3.0	6.2
*Saria Hajipur	1	707	10.3	11.3	10.6	6.5	9.9	11.5	22.9	7.4	2.0	7.6
*Saraidaha	1	910	9.7	9.5	12.4	6.3	10.4	13.2	23.4	7.9	3.0	4.3
*Sarutia	1	990	8.9	10.0	7.9	9.3	7.2	10.2	27.9	8.4	3.2	7.1
*Senganti	1	611	9.2	12.1	12.6	7.4	7.5	8.0	28.6	5.7	1.8	7.0
*Simla (Part)	1	3932	8.8	12.1	10.0	8.9	8.8	9.4	26.8	7.1	2.7	5.4
*Sonaram	1	1285	12.3	16.3	9.6	4.4	12.5	11.8	22.5	5.1	1.5	4.1
*Shyamgop	1	928	9.7	14.5	9.6	7.8	8.2	9.8	24.1	8.6	2.3	5.4
*Tabari Para	1	645	10.5	13.8	10.1	7.0	6.2	9.3	30.9	5.1	2.2	5.0
Dhamainagar Union Total		20511	10.7	13.8	10.2	6.2	8.5	9.5	25.6	6.7	3.0	5.8
*Adityabaria	1	376	13.8	13.3	11.2	5.9	7.4	9.3	25.8	5.3	2.7	5.3
*Andra	1	624	12.2	12.3	10.6	4.3	11.2	10.1	27.1	5.8	1.9	4.5
*Arjuni	1	400	8.3	12.5	12.0	8.0	7.0	12.5	28.3	5.5	3.0	3.0
*Bnakai	1	2175	10.4	11.9	10.2	6.4	9.0	8.9	28.0	6.5	3.4	5.4
Bnakai	1	1686	10.0	12.0	9.5	7.0	9.4	7.6	29.2	6.9	3.1	5.3
Sikarpur	1	489	11.7	11.5	12.5	4.5	7.4	13.3	23.9	5.1	4.3	5.9
*Barail	1	408	12.5	13.0	11.5	6.9	7.8	6.6	25.5	5.4	2.5	8.3
*Binod Bari	1	538	11.0	14.3	10.4	6.7	10.0	8.6	24.3	6.1	3.3	5.2

Table C-04: Percentage distribution of population by age group, residence and community

Administrative Unit *Residence* Community	RMO	All Ages	Percentage of Population in the Age Group									
			0-4	5-9	10-14	15-19	20-24	25-29	30-49	50-59	60-64	65+
1	2	3	4	5	6	7	8	9	10	11	12	13
*Chander Paikara	1	564	12.2	14.7	10.3	5.3	10.5	8.3	26.4	6.0	2.0	4.3
*Dhamainagar	1	1740	12.5	17.8	9.8	5.0	8.4	9.4	22.8	5.6	3.2	5.6
*Goal Para	1	329	10.9	13.7	12.2	4.0	11.2	11.6	24.0	4.9	2.1	5.5
*Golta	1	217	13.8	14.3	8.3	8.3	6.5	6.9	25.3	7.8	4.1	4.6
*Jamtail	1	1467	9.6	11.9	9.3	8.1	9.6	10.3	23.7	7.6	3.6	6.3
*Khiail	1	625	12.3	13.8	7.8	6.9	7.8	9.3	24.8	5.1	3.5	8.6
*Khodadpur	1	525	12.2	12.8	11.0	5.7	9.0	9.7	25.0	5.0	2.3	7.4
Khodadpur	1	422	12.6	12.3	10.2	4.7	10.2	11.4	25.4	4.7	1.9	6.6
Haldibari	1	103	10.7	14.6	14.6	9.7	3.9	2.9	23.3	5.8	3.9	10.7
*Kumarpur	1	332	11.7	11.1	15.4	6.6	7.8	5.1	18.4	10.5	5.7	7.5
*Krishnapur	1	885	8.9	14.4	8.1	7.0	11.1	11.1	24.4	6.6	1.8	6.7
*Khidra Suhara	1	252	10.7	13.9	10.7	2.4	12.3	10.7	28.6	3.6	3.2	4.0
*Khirtala	1	2717	10.5	14.6	9.7	5.2	8.1	10.2	25.6	7.7	3.2	5.3
Khirtala	1	683	8.1	12.9	10.8	7.8	8.6	7.9	25.9	8.9	3.4	5.7
Baitkamari	1	415	14.9	13.0	11.3	4.1	9.2	10.4	21.7	6.7	2.9	5.8
Mirzapur	1	266	8.3	17.3	7.5	5.6	6.8	10.2	30.5	5.6	2.3	6.0
Daulatpur	1	327	13.1	19.3	4.9	4.9	8.3	8.9	25.7	7.3	3.7	4.0
Chaka Bil	1	20	5.0	5.0	5.0	20.0	20.0	20.0	0.0	10.0	10.0	5.0
Chandiduar	1	48	12.5	8.3	4.2	4.2	2.1	12.5	33.3	8.3	8.3	6.3
Bhadli Para	1	446	9.6	15.2	12.8	4.3	5.2	11.7	28.0	6.7	1.6	4.9
Protap Guchchhagram	1	512	10.2	14.5	9.0	2.9	10.0	11.9	23.8	9.0	3.9	4.9
*Kurcha	1	492	8.5	9.6	10.0	7.3	10.8	11.8	28.5	7.7	2.6	3.3
*Lakshmi Kolattar	1	117	10.3	14.5	14.5	6.8	2.6	8.5	27.4	4.3	6.0	5.1
*Majhuria	1	388	8.5	9.8	10.6	5.2	9.8	10.8	31.7	5.4	2.3	5.9
*Mechhabaria	1	66	6.1	15.2	12.1	6.1	4.5	13.6	33.3	4.5	0.0	4.5
*Nabankota	1	374	9.4	13.4	11.5	4.8	6.1	15.8	23.3	7.2	2.1	6.4
*Naopa	1	671	12.8	17.4	10.4	6.3	4.3	7.5	25.0	7.9	3.4	4.9
*Sadra	1	422	10.0	14.7	11.8	4.7	8.3	10.7	20.4	5.9	4.3	9.2
*Saroil	1	1136	11.1	13.9	9.6	5.5	7.9	11.9	25.7	5.5	2.7	6.1
Saroil	1	663	11.6	14.5	10.4	5.3	7.2	11.0	25.3	5.3	3.2	6.2
Kholabaria	1	473	10.4	13.1	8.5	5.9	8.9	13.1	26.2	5.9	2.1	5.9
*Shibpur	1	1786	9.5	13.8	10.2	7.0	7.1	7.8	28.7	7.6	2.4	5.9
Shibpur	1	772	10.5	14.8	10.4	6.5	7.1	6.6	30.6	5.8	1.8	6.0
Kusta	1	486	9.3	16.5	6.4	7.4	7.8	9.1	27.8	7.6	1.9	6.4
Mahashacha Chapar	1	300	7.0	8.0	17.3	5.7	5.3	7.3	28.0	11.7	4.0	5.7
Debipur	1	228	10.1	12.3	8.8	9.6	7.5	9.6	25.4	7.9	3.5	5.3
*Uttar Faridpur	1	885	9.6	13.4	10.6	8.2	7.6	6.0	24.6	9.4	4.0	6.6
Dhangara Union Total		28965	10.9	13.3	9.8	7.2	8.9	9.7	26.0	6.7	3.1	4.5
Dhangara Union	1	27393	10.9	13.5	9.8	7.1	9.0	9.7	26.0	6.6	3.0	4.5
Dhangara Union	3	1572	10.1	10.2	9.9	8.9	7.6	9.3	27.2	7.4	3.8	5.7
*Abudia	1	1860	13.2	14.9	7.5	6.1	9.8	11.2	25.2	5.8	2.4	3.9
*Basuria	1	1554	12.1	14.2	8.3	6.9	10.0	9.9	25.2	6.8	3.2	3.3

RMO: 1 = Rural, 2 = Urban and 3 = Other Urban

Table C-04: Percentage distribution of population by age group, residence and community

Administrative Unit *Residence* Community	RMO	All Ages	Percentage of Population in the Age Group									
			0-4	5-9	10-14	15-19	20-24	25-29	30-49	50-59	60-64	65+
1	2	3	4	5	6	7	8	9	10	11	12	13
*Betua Dakshin Para	1	1579	10.3	13.3	9.6	7.3	8.1	13.6	24.8	6.7	2.8	3.7
*Bhikanpur	1	841	11.3	12.7	9.5	6.3	10.3	9.5	26.2	6.7	3.3	4.2
*Bil Chandi	1	597	9.9	13.2	10.4	9.4	8.5	10.7	25.5	6.2	3.0	3.2
*Darbastu	1	299	7.7	15.1	6.7	7.4	8.4	11.0	27.8	9.7	2.0	4.3
*Joyanpur	1	1580	10.7	11.3	11.5	6.7	8.6	9.3	26.8	7.0	4.2	3.9
*Jhapra	1	5126	9.7	11.5	10.0	7.7	9.0	9.8	27.2	6.8	2.8	5.5
Kazipur	1	780	9.6	10.1	9.1	6.5	8.1	8.1	32.6	7.3	2.8	5.8
Chak Abhiram	1	306	9.2	14.4	8.2	4.9	9.8	13.1	23.9	8.2	4.2	4.2
Kalicharan Jhapra	1	446	11.4	11.2	7.6	8.1	6.3	12.1	28.5	6.3	2.2	6.3
Mallikchand	1	599	9.8	8.8	10.7	8.0	8.3	10.9	27.7	8.3	2.7	4.7
Nauda	1	294	8.8	13.9	5.8	7.5	7.8	7.1	31.3	6.1	4.4	7.1
Ramnath (Part)	1	582	7.6	8.4	12.0	8.2	7.7	9.5	29.7	7.2	2.7	6.9
Jhapra Abhiram	1	1373	10.1	13.3	9.5	9.3	10.4	10.0	23.9	5.8	3.2	4.7
Bulakipur	1	675	10.1	12.3	14.2	6.2	10.5	8.4	24.4	6.5	1.2	6.1
Chandragathi	1	71	12.7	15.5	7.0	5.6	11.3	11.3	25.4	5.6	1.4	4.2
*Karilabari	1	964	11.4	14.3	8.3	5.2	8.2	8.6	27.6	6.0	2.6	7.8
*Nalchhia	1	2125	10.6	14.3	9.8	8.3	11.2	9.3	24.0	6.5	2.2	3.9
Nalchhia	1	1504	10.0	13.5	10.4	8.8	11.7	9.5	22.5	6.9	2.1	4.5
Sonai	1	621	11.9	16.1	8.4	7.2	10.1	8.7	27.4	5.5	2.3	2.4
*Nijpara	1	367	9.8	14.7	8.4	5.4	10.6	6.8	30.5	5.4	3.5	4.6
*Purba Atgharia	1	2285	10.2	14.6	8.7	7.2	9.1	9.1	27.2	6.3	2.6	5.0
*Rauha	1	2548	9.3	15.4	14.0	7.0	7.1	8.7	22.5	7.5	4.0	4.5
*Royganj (Part)	3	1572	10.1	10.2	9.9	8.9	7.6	9.3	27.2	7.4	3.8	5.7
Royganj (Part)	3	583	8.9	7.7	7.9	10.1	8.4	10.1	28.8	8.4	4.1	5.5
Lahor	3	704	10.5	11.9	11.6	8.0	7.4	8.8	25.3	6.7	3.7	6.1
Chak Chandaikona	3	285	11.2	11.2	9.8	8.8	6.3	8.8	28.4	7.0	3.5	4.9
*Salisabala	1	2029	13.2	13.8	6.7	6.6	7.3	8.3	31.6	6.2	2.8	3.4
*Telijana	1	3639	12.3	13.2	10.6	7.0	9.3	9.7	23.8	6.7	3.3	4.2
Telijana	1	1349	11.9	13.9	9.6	5.8	10.0	9.3	24.9	7.9	1.9	4.9
Chor Tezijona	1	1606	12.2	12.5	12.3	8.7	8.9	8.8	22.0	6.1	4.7	3.9
Nishchintapur	1	684	13.5	13.5	8.5	5.7	8.6	12.4	25.7	5.6	2.8	3.8
Dhubil Union Total		**28443**	**10.2**	**12.7**	**10.7**	**7.2**	**8.8**	**9.9**	**25.1**	**6.3**	**3.0**	**6.1**
*Amsara	1	4033	10.3	13.1	11.3	6.5	7.4	10.2	25.9	6.7	2.6	6.1
*Bethua	1	3847	11.6	12.7	10.7	7.4	11.2	10.9	22.1	5.5	2.3	5.6
*Chak Daud	1	226	7.1	14.6	11.5	8.8	3.5	6.2	31.4	9.3	3.5	4.0
*Chak Ghughat	1	356	11.8	11.8	9.8	8.7	12.9	6.2	24.4	5.9	3.1	5.3
*Chowdhury Ghughat	1	1552	11.2	13.3	9.8	5.7	9.1	10.6	24.2	5.7	3.6	6.6
*Chuniakhara	1	1217	11.9	14.1	10.5	5.9	10.0	9.7	23.7	5.0	2.6	6.5
*Dhubil Katarmahal	1	1999	7.9	11.8	12.0	8.9	6.7	7.7	27.8	7.0	3.5	6.8
*Dhubil Mehamanshahi	1	3122	10.1	11.9	10.0	7.3	9.7	9.4	24.5	7.0	3.4	6.7
*Gopinathpur	1	738	10.3	11.5	10.4	6.0	6.1	7.9	28.6	9.2	3.1	6.9
*Ichhidaha	1	594	9.3	14.5	11.3	9.8	8.8	12.1	22.7	4.2	2.2	5.2

RMO: 1 = Rural, 2 = Urban and 3 = Other Urban

Table C-04: Percentage distribution of population by age group, residence and community

Administrative Unit *Residence* Community	RMO	All Ages	Percentage of Population in the Age Group									
			0-4	5-9	10-14	15-19	20-24	25-29	30-49	50-59	60-64	65+
1	2	3	4	5	6	7	8	9	10	11	12	13
*Jhaul	1	2282	10.1	12.8	10.5	7.4	8.8	10.0	24.6	6.5	2.5	6.8
*Kharija Ghughat	1	750	9.9	12.7	10.5	6.9	10.4	10.7	24.3	5.2	3.6	5.9
*Malatinagar	1	3691	9.5	11.3	10.2	7.0	9.3	10.0	27.4	6.4	3.7	5.2
*Naipara	1	1097	9.3	14.5	11.5	8.3	4.8	12.7	22.6	6.2	3.1	7.0
*Satkusi	1	1624	10.4	13.7	9.9	7.3	7.9	9.1	26.4	5.4	3.4	6.5
*Shyamerghana	1	563	7.6	11.9	14.7	8.5	7.8	7.1	26.1	7.1	4.3	4.8
*Uttarpara Bharmohini	1	752	11.3	15.4	9.4	4.7	11.6	12.1	22.9	6.4	1.9	4.4
Ghurka Union Total		37524	10.0	12.6	10.8	7.5	9.1	9.5	26.0	6.8	2.5	5.2
*Basudebkol	1	3354	11.1	12.9	11.6	8.5	9.1	8.4	25.4	5.5	2.5	5.0
Uttarpara	1	1111	12.2	15.8	10.5	7.2	10.0	7.8	24.0	4.1	2.5	5.9
Dakshinpara	1	1457	10.8	11.8	10.9	9.5	9.0	8.0	26.8	5.9	2.7	4.7
Buthar Char	1	414	11.6	9.4	15.0	8.2	8.9	9.2	24.2	7.0	2.9	3.6
Kutuber Char	1	372	8.6	12.4	13.7	8.6	7.0	11.3	25.5	6.5	1.1	5.4
*Bhuiyanganti	1	1217	10.4	12.1	9.3	8.3	8.7	11.1	26.0	6.9	3.0	4.3
Sthan Singhpur	1	634	10.7	10.9	8.0	7.3	9.1	12.6	26.7	6.9	2.8	4.9
Kalikapur	1	402	11.4	13.2	9.7	9.7	7.2	10.9	25.1	7.0	2.5	3.2
Bhuyaganty	1	181	6.6	13.8	12.7	8.8	10.5	6.1	25.4	6.6	5.0	4.4
*Chak Gobindapur	1	2404	9.9	12.7	11.4	6.4	9.8	8.5	26.5	6.4	2.5	5.9
*Deobhog	1	1219	8.3	14.4	11.6	5.3	6.4	8.9	27.1	7.9	2.8	7.5
*Ghurka	1	5568	9.8	12.4	10.4	7.5	9.0	10.2	25.5	6.7	2.6	5.8
*Harni	1	708	10.6	12.1	8.6	6.9	10.7	10.5	21.5	9.3	3.1	6.6
*Hat Ichla	1	1574	11.2	16.7	10.2	4.6	8.3	12.1	27.4	6.0	1.8	1.7
*Ichla Digar	1	2552	7.6	10.4	10.8	6.5	7.8	10.6	28.8	7.9	3.7	5.9
*Jagannathpur	1	3138	10.1	14.1	12.0	7.3	8.8	8.7	25.8	6.2	2.2	4.9
Jagannathpur	1	2158	10.5	14.8	11.1	7.0	8.8	8.4	26.5	6.1	2.3	4.4
Jhanjali Para	1	980	9.1	12.4	13.9	7.9	8.9	9.3	24.4	6.3	1.9	5.9
*Khurd Raghunathpur	1	1095	10.2	12.5	11.0	7.4	8.5	12.0	24.0	7.6	1.6	5.2
*Langalmura	1	3015	10.0	11.6	10.5	7.0	10.0	9.4	25.8	7.2	3.0	5.5
*Madhyapara Bharmohini	1	4519	8.9	11.6	10.0	8.8	9.9	8.8	28.1	7.1	2.3	4.6
*Mordia	1	717	7.1	10.3	8.5	10.0	8.1	11.7	26.2	8.2	3.2	6.6
*Royhati	1	3343	10.9	13.4	10.9	7.8	9.8	9.2	23.7	6.5	2.6	5.3
Royhati	1	2325	10.8	13.9	10.5	7.2	9.6	9.8	23.0	6.8	2.8	5.5
Royhati Digharpar	1	1018	11.2	12.4	11.7	9.0	10.1	7.8	25.2	5.7	2.1	4.8
*Sreeramer Para	1	1272	11.5	14.1	11.9	8.3	9.4	8.6	24.1	6.6	1.5	3.9
*Shyamnai	1	1829	12.0	11.9	11.7	8.3	8.3	8.1	25.3	6.2	2.1	6.1
Durgapur	1	437	12.6	9.8	11.0	8.0	8.9	7.8	27.9	7.3	2.5	4.1
Muraripur	1	519	9.6	12.1	13.5	8.1	7.1	8.5	25.2	6.2	1.5	8.1
Shyamnai	1	873	13.2	12.8	11.0	8.6	8.7	8.1	23.9	5.6	2.2	5.8
Nalka Union Total		39927	11.0	13.4	11.1	8.0	9.0	9.0	24.2	6.6	2.8	4.8
*Alam Chandpur	1	719	11.8	12.7	12.5	9.3	10.3	9.6	20.7	4.2	2.2	6.7
Alam Chandpur	1	410	12.2	10.7	12.2	8.8	12.0	10.0	20.2	4.9	2.9	6.1
Sorabari	1	309	11.3	15.2	12.9	10.0	8.1	9.1	21.4	3.2	1.3	7.4

Table C-04: Percentage distribution of population by age group, residence and community

Administrative Unit *Residence* Community	RMO	All Ages	Percentage of Population in the Age Group									
			0-4	5-9	10-14	15-19	20-24	25-29	30-49	50-59	60-64	65+
1	2	3	4	5	6	7	8	9	10	11	12	13
*Angaru	1	828	11.8	14.4	10.7	7.2	12.9	11.0	21.9	3.1	2.5	4.3
*Bishnupur	1	942	11.6	11.9	12.3	8.6	10.9	9.2	23.4	6.5	2.2	3.4
*Chak Dader Para	1	696	10.8	14.4	14.4	8.6	8.3	7.2	23.3	5.3	3.2	4.6
*Chak Manohar	1	1066	10.9	15.1	9.5	7.8	9.4	10.0	23.1	7.4	2.4	4.4
*Char Faridpur	1	1422	8.9	15.8	12.0	7.5	8.7	8.1	24.1	7.3	2.7	4.8
*Dadpur	1	2673	10.3	12.0	10.5	8.3	8.8	9.0	26.5	7.3	3.0	4.3
Mahat Para	1	1120	10.5	12.5	9.4	8.1	7.9	9.4	26.4	7.8	3.8	4.1
Kayesta Para	1	461	9.5	8.7	10.6	6.7	8.7	11.9	29.7	5.9	2.6	5.6
Daspara	1	479	9.8	10.2	10.6	10.4	9.2	7.1	25.5	9.8	2.7	4.6
Podder Para	1	613	10.9	15.2	12.2	8.0	10.3	7.5	25.0	5.5	2.1	3.3
*Dattakusa	1	2750	10.2	12.2	9.6	8.3	8.3	9.9	26.7	7.6	2.8	4.4
Dattakusa	1	1600	9.1	12.7	10.1	9.9	8.4	9.3	26.4	6.6	3.1	4.4
Kalipur	1	1150	11.7	11.5	9.0	5.9	8.2	10.7	27.0	9.0	2.4	4.5
*Gopinathpur	1	559	9.5	12.9	13.6	5.9	10.0	8.6	25.9	7.2	0.9	5.5
*Erandaha	1	6355	11.3	14.6	10.1	8.2	8.4	9.6	24.2	6.6	2.5	4.5
Hatkanda	1	910	13.0	15.1	9.3	4.5	11.5	11.1	19.6	7.5	2.7	5.7
Erandaha	1	4717	11.0	14.6	10.3	9.0	7.7	9.9	24.6	6.3	2.6	4.1
Majhi Para	1	728	10.9	13.5	10.3	8.2	9.2	6.2	27.5	7.7	1.4	5.2
*Jhakri	1	3100	10.4	12.7	10.3	9.0	8.9	8.6	24.6	6.1	3.7	5.7
Jhakri	1	757	9.9	12.5	10.2	8.6	6.5	9.4	27.3	6.6	2.5	6.5
Horganti	1	1655	10.2	12.3	10.8	9.6	9.2	8.2	24.4	5.7	3.7	5.9
Alakdia	1	688	11.5	14.0	9.3	8.1	10.6	9.0	21.9	6.4	4.8	4.4
*Kanthalbaria	1	3009	12.9	14.6	10.7	7.0	10.5	10.0	20.9	5.5	2.5	5.3
Kanthalbaria	1	1368	12.8	17.1	10.2	7.5	9.9	10.6	19.2	4.7	1.8	6.2
Boaliar Char	1	1641	13.0	12.5	11.2	6.7	11.0	9.6	22.3	6.1	3.1	4.6
*Kumajpur	1	1950	9.0	12.9	12.9	7.8	6.8	6.3	27.6	7.6	3.0	6.1
Kumajpur	1	1488	9.8	14.7	12.5	6.7	6.9	6.0	27.4	6.9	2.8	6.4
Sahabganj	1	329	6.1	7.6	14.6	10.9	7.3	7.3	28.6	9.7	4.0	4.0
West Muradpur	1	133	7.5	6.8	13.5	12.0	4.5	7.5	27.1	9.8	3.0	8.3
*East Mathurapur	1	1848	12.7	14.9	10.4	7.6	8.5	8.8	22.5	5.9	3.4	5.4
*Nalchhia	1	1044	11.8	10.5	10.4	7.8	10.0	8.7	25.6	6.6	3.6	5.0
Nalchhia	1	909	12.1	11.0	10.8	8.4	10.3	8.3	25.0	6.6	3.3	4.3
Shah Para	1	135	9.6	7.4	8.1	3.7	7.4	11.9	29.6	6.7	5.9	9.6
*Nalka Sengati	1	2995	10.8	14.1	12.1	7.4	9.7	8.9	22.6	7.0	2.6	4.9
Nalka Sengati	1	2182	10.9	13.9	12.1	8.2	10.3	8.6	22.4	6.6	2.5	4.6
Kaimgram	1	813	10.5	14.6	12.1	5.4	8.1	9.7	23.0	8.1	2.8	5.7
*Purba Faridpur	1	2919	11.4	12.5	13.1	9.0	8.6	8.3	23.6	5.6	3.0	4.9
*Rampur	1	465	11.4	11.8	11.0	4.7	6.2	7.3	29.7	7.5	3.4	6.9
*Ratankandi	1	1015	10.9	13.7	11.5	7.3	8.5	10.1	24.8	8.0	2.5	2.7
*Sujapur	1	1777	11.5	12.3	10.9	7.7	9.5	8.7	24.1	8.5	2.5	4.2
Sujapur	1	1382	11.6	11.7	11.9	7.8	9.1	8.6	23.6	9.3	2.7	3.7
Paschim Maturapur	1	395	11.4	14.4	7.3	7.3	10.6	9.1	26.1	5.8	2.0	5.8

RMO: 1 = Rural, 2 = Urban and 3 = Other Urban

Table C-04: Percentage distribution of population by age group, residence and community

Administrative Unit *Residence* Community	RMO	All Ages	Percentage of Population in the Age Group									
			0-4	5-9	10-14	15-19	20-24	25-29	30-49	50-59	60-64	65+
1	2	3	4	5	6	7	8	9	10	11	12	13
*Tin Nandina	1	1795	10.5	12.5	10.3	9.2	9.5	8.6	24.0	7.4	3.2	4.7
Tin Nandina (Panch Para)	1	308	8.4	11.0	9.7	11.0	7.5	10.7	26.6	6.5	2.6	5.8
Khamar Para	1	642	9.5	11.8	11.4	6.7	10.7	9.8	23.8	9.3	2.5	4.4
Khola Para	1	455	8.8	13.0	9.2	11.2	11.0	6.2	24.6	7.5	3.7	4.8
Adrosho Para (Kholapara)	1	390	15.6	14.4	10.0	9.5	7.4	7.9	21.5	4.9	4.4	4.4
Pangashi Union Total		39481	11.1	13.7	10.7	7.4	9.1	9.4	23.7	6.8	3.1	4.9
*Benganai	1	8110	11.4	13.9	11.0	6.7	8.7	9.2	24.8	6.7	2.9	4.7
Majh Para	1	940	11.9	14.3	9.4	5.9	9.9	10.3	26.8	5.0	3.0	3.6
Uttarpara	1	1304	10.5	15.2	11.0	7.2	9.0	9.4	25.7	6.1	2.8	3.1
Purbapara	1	801	13.4	12.6	8.9	5.7	7.2	9.6	26.8	7.6	2.9	5.2
Paschimpara	1	1297	10.6	12.0	12.8	7.3	8.9	8.4	22.8	7.5	3.4	6.3
Baikunthapur	1	1973	11.2	15.1	10.7	7.5	8.2	9.2	23.9	7.2	2.4	4.6
Gangarampur	1	433	11.3	15.2	14.8	7.6	4.8	7.9	23.6	4.8	2.3	7.6
Manoharpur	1	1362	11.8	13.0	11.2	5.3	9.9	9.0	24.7	7.0	3.3	4.7
*Brahmanbaria	1	3253	11.4	14.1	11.7	7.2	7.6	8.7	24.3	6.5	2.9	5.7
Brahmanbaria	1	1899	11.1	13.4	11.9	7.0	7.8	8.3	24.3	7.2	3.3	5.7
Nizamganti	1	843	13.6	14.4	10.1	7.4	7.5	9.0	24.8	5.5	2.6	5.2
Dhangar Para	1	511	8.6	16.2	13.7	7.8	6.8	9.8	23.1	5.5	2.0	6.5
*Chak Nur	1	3108	10.5	14.1	11.7	7.4	8.0	9.1	22.3	7.8	3.3	5.8
*Deulmura	1	1468	10.6	15.1	11.2	8.0	9.1	11.2	23.3	5.7	2.7	3.3
*Gram Pangashi	1	3541	10.7	13.0	9.9	8.1	9.4	9.0	24.4	7.0	3.0	5.6
Gram Pangashi	1	2938	10.4	13.1	10.0	7.7	9.2	9.2	24.3	7.2	3.0	5.8
Hatkanda	1	603	11.9	12.3	9.0	9.8	10.6	8.3	24.7	6.0	2.8	4.6
*Hat Pangashi	1	3346	11.2	12.6	10.3	7.3	10.6	10.1	23.9	6.4	3.3	4.2
Hat Pangashi	1	2540	11.0	13.0	10.0	7.6	9.9	9.9	25.0	6.4	3.3	3.9
Chauraganti	1	806	12.0	11.3	11.4	6.5	12.9	10.5	20.5	6.3	3.5	5.1
*Kalinja	1	1274	11.3	14.1	9.3	6.7	10.8	11.1	24.5	6.4	2.8	3.0
Kalinja	1	940	11.2	14.3	9.4	7.0	10.6	11.7	22.7	6.1	3.3	3.8
Adarshapara	1	334	11.7	13.8	9.0	5.7	11.4	9.3	29.6	7.5	1.5	0.6
*Krishnadia	1	862	11.7	16.9	8.2	7.7	7.4	9.6	23.2	6.7	3.6	4.9
*Matikora	1	1291	13.1	11.4	11.7	8.4	8.5	9.6	22.8	7.7	2.7	4.2
*Metra Teghari	1	2109	10.6	15.5	9.5	8.1	8.3	9.2	24.5	7.0	2.8	4.6
*Mirer Deulmura	1	2635	10.4	12.0	11.0	7.4	8.1	9.5	24.7	6.6	4.1	6.1
*Naoda Salua	1	4092	10.8	12.3	10.1	7.8	10.0	9.6	23.8	7.5	3.5	4.6
Purbapara	1	932	12.1	11.7	10.2	7.9	9.1	7.6	25.2	7.3	4.1	4.7
Paschimpara	1	1320	10.7	13.6	9.8	7.0	8.5	9.8	24.5	7.1	3.5	5.4
Chak Anar Dumur	1	325	11.7	10.8	5.5	7.1	14.5	13.5	24.0	8.0	2.8	2.2
Narayan Salua	1	320	6.6	6.9	10.0	8.1	10.6	8.8	30.9	9.4	3.4	5.3
Kaya Bil	1	791	11.0	13.1	12.0	8.2	12.3	11.3	18.8	6.6	2.7	4.0
Nauda Dumur	1	404	9.9	13.4	10.9	9.2	8.9	8.2	22.0	8.7	5.0	4.0
*Narua	1	905	11.4	13.6	12.5	7.5	12.4	8.3	20.3	6.2	4.1	3.8
*Rameshwarganti	1	1797	12.2	16.2	8.8	7.1	10.2	9.8	20.3	6.7	2.8	5.7

RMO: 1 = Rural, 2 = Urban and 3 = Other Urban

Table C-04: Percentage distribution of population by age group, residence and community

Administrative Unit *Residence* Community	RMO	All Ages	Percentage of Population in the Age Group									
			0-4	5-9	10-14	15-19	20-24	25-29	30-49	50-59	60-64	65+
1	2	3	4	5	6	7	8	9	10	11	12	13
*Sreedasganti	1	1690	10.8	15.0	12.4	8.5	10.4	7.9	21.4	6.8	2.7	4.1
Sreedasganti	1	1273	10.4	14.2	13.2	8.8	10.5	7.6	21.7	6.7	2.7	4.2
Mamokarganti	1	417	12.0	17.3	10.1	7.7	9.8	8.6	20.6	7.2	2.6	4.1
Sonakhara Union Total		24282	9.7	13.0	10.9	6.9	8.4	9.5	26.7	6.9	3.0	5.0
*Akra	1	1577	11.2	11.6	15.9	5.6	8.1	7.9	24.1	6.4	2.7	6.5
*Bandihar	1	469	8.7	10.7	9.2	9.4	7.7	8.3	28.8	4.9	3.0	9.4
*Bansail	1	1295	9.9	11.7	10.7	9.3	9.2	8.0	25.5	8.3	3.6	3.9
*Bhuiat	1	2017	9.1	12.1	11.1	6.9	8.2	10.5	28.6	6.9	2.5	4.2
*Dhaljan	1	2466	9.5	14.0	10.6	5.8	8.2	11.0	26.6	5.6	3.1	5.6
*Dostpara	1	939	9.8	13.8	11.3	5.5	9.4	11.2	22.4	6.6	3.1	6.9
*Gopalpur	1	741	10.7	14.7	8.5	6.6	8.5	10.4	25.2	7.7	3.4	4.3
*Gothita	1	1415	10.8	12.9	12.6	6.6	9.6	8.9	23.6	7.4	3.5	4.1
*Hajipur	1	723	10.7	15.2	8.0	6.5	7.9	11.1	24.3	7.3	3.3	5.7
*Kalia	1	774	8.7	12.5	10.2	8.3	10.1	8.1	25.6	8.7	2.3	5.6
*Khaichala	1	1177	10.9	13.8	9.5	6.9	6.7	8.2	26.2	10.7	3.1	4.1
*Madhupur	1	851	8.9	15.3	9.8	6.2	7.4	8.8	31.7	5.9	1.5	4.5
*Mauhar	1	684	10.5	13.5	6.9	6.6	10.1	11.1	25.0	7.6	3.7	5.1
*Nimgachi	1	2457	7.7	11.8	10.6	7.9	8.5	10.3	29.5	6.7	2.9	4.1
*Paschim Atgharia	1	969	8.2	12.5	13.5	7.2	7.3	9.6	25.7	7.4	2.5	6.1
*Pulla	1	657	8.8	13.9	11.3	7.6	7.0	10.4	27.1	4.6	4.1	5.3
*Rupakhara	1	1236	10.1	11.6	12.2	6.4	8.9	7.7	27.5	8.2	1.9	5.6
*Shitalpai	1	97	17.5	13.4	4.1	8.2	7.2	9.3	23.7	4.1	5.2	7.2
*Sonakhara	1	857	9.9	12.3	10.7	7.8	7.8	7.4	28.4	6.4	3.5	5.8
*Sreerampur	1	1880	10.7	14.0	10.2	6.5	9.4	9.8	26.8	5.8	2.6	4.2
*Uttra Hajipur	1	1001	9.7	15.1	10.6	7.0	7.5	8.4	28.4	5.0	4.2	4.2
Shahjadpur Upazila Total		561076	11.5	13.8	11.3	8.5	9.3	9.3	23.0	6.1	2.7	4.4
Shahjadpur Upazila	1	489709	11.6	14.1	11.4	8.3	9.2	9.3	22.8	6.1	2.7	4.4
Shahjadpur Upazila	2	64507	9.9	11.3	10.9	9.8	10.2	9.9	24.8	6.2	2.8	4.1
Shahjadpur Upazila	3	6860	14.1	16.1	10.7	6.7	7.2	8.4	21.9	6.9	3.2	4.8
Shahjadpur Paurashava	2	64507	9.9	11.3	10.9	9.8	10.2	9.9	24.8	6.2	2.8	4.1
Ward No-01 Total		7707	10.4	11.0	12.0	10.5	9.4	9.4	25.3	5.7	2.6	3.6
*Dak Bangla Para	2	599	10.0	9.2	13.2	9.2	8.5	9.8	28.2	6.5	2.7	2.7
*Dhabaria	2	2167	11.5	11.6	12.3	10.6	10.5	8.7	22.7	5.5	2.9	3.7
*Kanda Para	2	2611	11.0	11.0	11.1	10.0	9.2	10.0	26.2	5.4	2.8	3.4
*Sherkhali	2	2330	9.0	10.9	12.4	11.2	8.8	9.3	26.1	6.1	2.2	4.0
Ward No-02 Total		7370	9.3	11.3	11.0	10.0	9.8	10.4	25.5	5.9	2.7	3.9
*Bheruadhah	2	171	7.0	9.9	13.5	13.5	5.8	5.8	26.3	6.4	2.9	8.8
*Charu Para	2	218	8.3	10.6	8.7	11.9	9.2	8.3	28.4	5.0	3.2	6.4
*Pathan Para	2	671	7.6	9.1	10.6	12.4	9.4	7.2	31.6	5.5	3.0	3.7
*Chuniakhali Para	2	1151	9.0	11.9	9.6	10.2	9.3	10.6	25.7	5.7	2.9	5.1
*Ruppur	2	5159	9.7	11.5	11.4	9.5	10.2	11.1	24.5	6.0	2.7	3.4
Ward No-03 Total		5622	8.5	8.7	10.1	8.7	9.2	9.4	29.5	8.5	3.0	4.5

Table C-04: Percentage distribution of population by age group, residence and community

Administrative Unit *Residence* Community	RMO	All Ages	Percentage of Population in the Age Group									
			0-4	5-9	10-14	15-19	20-24	25-29	30-49	50-59	60-64	65+
1	2	3	4	5	6	7	8	9	10	11	12	13
*Chala Shahjadpur	2	1081	7.8	7.5	11.3	8.9	8.2	9.9	29.9	7.6	3.6	5.4
*Chayani Para	2	569	6.2	9.7	12.7	8.3	6.9	8.8	30.4	10.5	3.2	3.5
*Manirampur	2	2561	9.1	8.4	9.9	8.5	9.9	9.8	29.5	8.2	2.7	4.0
*Nishipara	2	511	11.2	11.9	8.6	9.8	10.2	7.4	23.5	8.6	2.9	5.9
*Roypara	2	416	7.7	7.9	8.2	8.4	9.4	9.4	30.5	8.7	2.9	7.0
*Saha Para	2	484	7.4	8.5	8.9	8.9	9.3	9.5	32.4	9.3	2.7	3.1
Ward No-04 Total		6659	9.5	10.4	11.1	10.5	10.4	9.1	24.8	7.2	3.0	4.1
*Andharkota Para	2	1034	8.8	9.3	10.6	7.9	10.9	10.4	25.6	7.3	2.8	6.3
*Dargah Para	2	1480	9.6	10.5	10.1	10.5	9.6	9.9	25.1	7.6	2.9	4.3
*Pukurpar	2	4145	9.6	10.6	11.6	11.0	10.6	8.5	24.5	7.0	3.1	3.5
Ward No-05 Total		7345	9.8	11.4	11.3	9.8	10.9	9.3	23.5	6.2	2.9	4.9
*Aikbari Parkola	2	1605	10.8	12.3	11.4	10.3	10.7	9.0	22.6	5.9	3.1	3.9
*Parkola	2	3775	8.7	11.4	11.7	9.8	11.1	9.0	23.7	6.3	3.2	5.2
*Prannathpur	2	1965	11.1	10.5	10.3	9.3	10.7	10.3	23.9	6.5	2.1	5.3
Ward No-06 Total		6905	9.8	10.8	11.4	11.2	10.4	9.2	24.6	5.7	3.0	3.9
*Aikbari Shaktipur	2	949	9.7	11.8	9.7	6.8	10.4	11.8	25.5	5.9	3.9	4.4
*Khanjan Dear	2	1422	11.3	10.0	11.2	12.0	11.0	8.7	24.5	5.4	3.3	2.6
*Rambari	2	2413	9.0	9.9	11.3	12.0	9.7	9.5	26.0	6.2	2.5	3.9
*Taltala Natun Para	2	2121	9.7	11.8	12.4	11.8	10.8	8.2	22.8	5.3	2.9	4.3
Ward No-07 Total		7788	11.5	12.1	10.4	9.2	10.6	11.1	23.3	5.8	2.3	3.7
*Nalua	2	3288	11.7	13.2	10.7	8.9	10.8	10.0	22.6	5.0	2.7	4.3
*Shaktipur	2	2495	11.7	12.1	10.1	9.3	11.3	10.0	22.9	6.1	1.9	4.4
*Uttar Dhariapur	2	2005	10.8	10.3	10.4	9.3	9.6	14.0	24.7	6.7	2.2	1.9
Ward No-08 Total		8163	8.9	11.0	10.4	10.7	10.3	10.8	24.9	6.4	2.7	4.0
*Dhariapur	2	8163	8.9	11.0	10.4	10.7	10.3	10.8	24.9	6.4	2.7	4.0
Ward No-09 Total		6948	11.4	14.2	10.5	7.5	10.5	10.3	23.2	5.3	2.8	4.2
*Dakshin Bara Bil	2	2831	11.0	13.8	11.2	8.3	11.0	9.6	23.1	5.0	3.2	3.9
*Uttar Bara Bil	2	4117	11.7	14.5	10.1	7.0	10.1	10.8	23.2	5.6	2.5	4.5
Beltail Union Total		41244	11.5	13.7	11.9	8.5	9.1	8.6	22.5	6.2	2.8	5.1
*Agbera	1	1649	11.7	12.9	10.4	8.2	11.3	10.1	22.7	6.4	2.6	3.7
Agbera	1	653	12.1	14.1	10.0	5.7	12.4	11.0	19.4	5.2	3.4	6.7
Bhennagachhi	1	996	11.4	12.0	10.7	9.8	10.6	9.4	24.9	7.1	2.1	1.7
*Agnukali	1	3735	13.5	15.0	11.1	7.4	8.9	8.5	22.0	6.2	2.8	4.5
Agnukali	1	2868	12.9	15.1	11.3	7.6	8.5	8.6	22.2	6.6	3.0	4.2
Lichimpur	1	867	15.3	14.8	10.5	6.7	10.5	7.8	21.3	5.2	2.4	5.4
*Beltail	1	3490	11.4	14.0	11.1	8.1	9.1	9.8	21.2	6.4	2.8	6.1
Beltail Digar	1	1024	11.9	16.2	10.4	8.5	9.2	9.5	22.7	5.9	2.1	3.7
Char Beltail	1	1911	11.5	12.7	11.1	7.8	8.3	10.6	20.0	7.2	3.5	7.5
Chak Banshbaria	1	555	10.5	14.6	12.8	8.3	11.7	7.7	22.5	4.9	1.6	5.4
*Betkandi	1	777	10.4	10.6	11.7	8.5	8.5	8.9	24.6	6.9	2.6	7.3
*Char Betkandi	1	5082	12.5	14.4	10.6	8.2	9.4	9.4	23.1	6.1	2.2	3.9
Char Betkandi	1	1411	11.7	15.2	10.1	7.9	6.8	8.3	25.8	6.7	2.0	5.5

RMO: 1 = Rural, 2 = Urban and 3 = Other Urban

Table C-04: Percentage distribution of population by age group, residence and community

Administrative Unit *Residence* Community	RMO	All Ages	Percentage of Population in the Age Group									
			0-4	5-9	10-14	15-19	20-24	25-29	30-49	50-59	60-64	65+
1	2	3	4	5	6	7	8	9	10	11	12	13
Shibrampur	1	979	11.5	13.0	8.8	10.3	11.1	10.3	21.5	7.8	3.0	2.8
Khagdiar	1	618	8.6	13.6	12.8	8.1	9.4	11.8	19.6	7.4	3.2	5.5
Sen Betkandi	1	970	12.8	13.8	12.8	7.7	9.8	9.4	24.9	4.5	2.0	2.3
Mohammadpur	1	1104	16.5	15.7	9.8	7.2	11.1	8.8	21.3	4.6	1.6	3.5
*Dhar Jamtail	1	3825	10.7	13.5	14.0	10.4	9.1	7.6	21.7	5.5	2.4	5.2
Dhar Jamtail	1	1556	11.0	14.1	13.4	11.0	8.9	9.4	19.5	4.9	2.1	5.7
Banshbaria	1	2269	10.6	13.0	14.4	10.0	9.3	6.3	23.2	5.9	2.5	4.9
*Ghorsal	1	5413	11.3	13.9	12.1	7.5	8.3	9.1	24.0	5.7	2.8	5.4
Ghorsal	1	4936	11.3	14.0	12.4	7.4	8.4	9.0	24.0	5.7	2.7	5.2
Hat Betkandi	1	477	10.7	13.4	9.0	8.2	7.3	10.5	24.5	6.1	2.9	7.3
*Gopinathpur	1	1437	9.6	13.2	12.2	8.9	6.5	7.8	23.7	8.2	4.4	5.5
*Kadai Badla	1	4346	11.7	13.9	11.7	8.2	8.9	7.3	23.4	6.0	2.7	6.2
Kadai Badla	1	2425	11.0	13.4	11.1	8.6	10.5	6.7	23.7	6.4	2.4	6.1
Char Kadai	1	1921	12.6	14.6	12.4	7.7	6.9	8.1	23.0	5.4	3.1	6.2
*Malatidanga	1	2780	10.3	13.7	12.3	9.1	9.5	9.1	20.0	6.8	3.2	6.2
Purba Malatidanga	1	1398	11.0	15.8	11.5	9.0	9.9	8.6	19.1	6.9	3.4	4.6
Paschim Malatidanga	1	1382	9.5	11.5	13.0	9.3	9.0	9.6	20.9	6.6	3.0	7.7
*Mara Kadai	1	836	12.8	14.1	9.1	7.3	10.9	10.6	18.3	8.7	3.7	4.4
*Satbaria	1	6918	11.2	12.5	13.2	9.1	9.5	8.1	22.7	6.1	2.8	4.9
Dakshinpara	1	2869	10.1	13.5	15.8	9.7	8.9	7.9	21.5	4.7	3.0	5.1
Uttarpara	1	1439	12.0	11.7	9.9	8.9	8.8	8.7	25.4	7.4	2.9	4.2
Kuthi Satbaria	1	1559	12.1	12.1	12.8	8.0	9.6	8.3	22.4	7.1	3.1	4.5
Batiza Para	1	1051	11.4	11.6	11.2	9.6	12.0	7.0	22.8	6.6	2.0	5.7
*Telkupi	1	956	10.0	14.1	12.1	9.3	8.4	7.9	24.2	7.5	2.3	4.1
Gala Union Total		33286	13.4	15.7	10.8	7.0	7.5	8.4	23.0	6.7	3.1	4.4
Gala Union	1	26426	13.2	15.6	10.8	7.1	7.6	8.4	23.3	6.7	3.1	4.2
Gala Union	3	6860	14.1	16.1	10.7	6.7	7.2	8.4	21.9	6.9	3.2	4.8
*Barnia	1	4748	13.0	15.7	10.6	6.7	8.3	8.8	24.5	6.1	2.6	3.7
Barnia	1	2801	13.1	15.6	10.4	6.1	7.9	9.1	26.0	6.1	2.1	3.4
Mirzapur	1	304	13.5	17.1	10.9	6.6	12.8	7.6	21.4	4.3	2.6	3.3
Char Barnia	1	1244	12.5	16.4	11.7	7.0	7.4	8.0	23.5	5.9	3.5	4.3
Barnia Haldar Para	1	399	13.5	13.0	8.5	10.0	10.3	10.0	19.5	8.0	3.0	4.0
*Boyra	1	2336	11.9	14.5	10.8	7.6	8.7	9.1	20.8	8.1	3.7	4.8
Boyra	1	852	10.9	13.3	10.6	8.3	7.3	8.0	21.4	9.7	3.3	7.3
Gachh Boyra	1	1026	13.7	16.3	9.7	6.1	9.4	11.0	20.2	6.8	4.1	2.6
Bhul Boyra	1	458	9.6	12.9	13.5	9.6	10.0	6.8	21.2	8.1	3.5	4.8
*Bentia	1	2747	13.5	17.5	10.0	7.2	7.1	7.2	21.6	8.1	4.2	3.5
*Datta Dorta	1	1021	11.5	16.7	12.1	6.8	6.4	7.9	23.1	6.5	3.0	6.1
*Dorta Mehi	3	6860	14.1	16.1	10.7	6.7	7.2	8.4	21.9	6.9	3.2	4.8
Paschim Berakhola	3	2118	11.2	15.9	12.0	7.9	6.5	8.4	21.9	7.6	3.4	5.3
Purba Berakhola	3	2989	15.4	17.5	10.1	5.8	8.0	8.3	20.3	6.9	2.9	4.9
Gobindapur	3	1152	18.2	12.9	10.3	4.9	7.3	9.1	21.9	6.7	3.9	4.7

Table C-04: Percentage distribution of population by age group, residence and community

Administrative Unit *Residence* Community	RMO	All Ages	Percentage of Population in the Age Group									
			0-4	5-9	10-14	15-19	20-24	25-29	30-49	50-59	60-64	65+
1	2	3	4	5	6	7	8	9	10	11	12	13
Chikhulia	3	601	10.5	16.0	10.3	10.3	5.3	7.0	30.1	5.3	2.0	3.2
*Dugali	1	3970	13.2	15.8	10.7	6.6	7.7	7.8	24.1	6.4	2.8	4.8
Bara Dugali	1	1331	12.5	16.2	10.5	7.4	6.8	7.8	24.3	6.2	3.3	5.0
Par Dugali	1	1746	12.9	16.1	10.4	5.9	8.2	7.4	24.6	7.0	2.9	4.5
Char Dugali	1	893	14.6	14.7	11.6	6.9	7.7	8.6	23.0	5.7	2.0	5.2
*Gala	1	5938	13.7	15.4	10.7	6.8	6.9	8.9	23.3	6.8	3.0	4.5
Fakir Para	1	1953	15.3	16.2	10.5	5.9	6.5	7.6	24.4	6.6	2.6	4.5
Gopinathpur	1	1904	13.0	15.4	11.6	7.5	6.0	9.2	23.6	6.9	2.9	3.9
Hariakanda	1	306	16.3	13.1	6.5	3.6	8.2	15.7	19.9	7.2	2.0	7.5
Gala	1	1385	12.6	13.5	10.7	7.7	7.7	8.4	23.6	7.1	3.8	4.8
Mazzan	1	390	11.3	20.0	10.5	6.9	9.0	10.8	18.2	6.2	3.1	4.1
*Garjana	1	110	10.0	14.5	6.4	6.4	8.2	15.5	25.5	7.3	3.6	2.7
*Kashipur	1	3454	13.8	14.5	11.2	7.6	8.9	8.7	23.4	5.7	2.7	3.5
*Khas Char Pechakhola	1	86	8.1	14.0	17.4	8.1	3.5	8.1	27.9	5.8	3.5	3.5
*Paikhanda	1	172	11.6	14.0	12.8	11.0	5.8	9.3	25.6	6.4	1.7	1.7
*Taratia	1	1844	13.4	16.2	10.7	7.5	6.4	7.5	23.6	6.2	3.5	4.9
Taratia	1	1443	14.7	16.9	10.9	7.1	6.5	7.7	24.4	5.0	2.8	4.1
Dewan Taratia	1	401	8.7	13.7	10.2	9.2	6.0	7.0	20.7	10.5	6.0	8.0
Garadaha Union Total		29482	11.2	12.7	11.3	8.3	9.1	9.3	24.2	6.1	2.6	5.1
*Barai Tepri	1	4013	11.7	12.8	11.2	8.8	9.5	9.6	22.9	5.8	2.9	4.8
Kasiakola	1	644	12.1	10.9	11.5	10.2	10.1	9.8	23.8	5.3	2.3	4.0
Barai Tepri	1	1749	11.5	13.3	9.8	9.6	10.3	9.9	21.1	6.6	2.2	5.5
Baoshagari	1	557	12.0	12.9	13.1	7.5	9.0	7.5	25.0	6.3	1.8	4.8
Char Tepri	1	1063	11.4	13.1	12.2	7.4	8.3	10.2	24.2	4.5	4.8	4.0
*Bhatta Garadaha	1	2414	12.0	12.8	12.2	8.9	8.8	9.0	22.5	6.0	2.9	4.8
Bhatta Garadaha	1	1038	11.3	10.9	12.2	9.8	8.2	8.2	24.2	7.3	2.9	5.0
Sardar Para	1	1376	12.5	14.3	12.2	8.3	9.3	9.7	21.2	4.9	3.0	4.6
*Garadaha	1	1499	10.5	11.1	10.5	6.9	7.9	9.4	25.7	7.7	3.5	6.7
*Garadaha Biswas	1	5694	11.2	11.8	12.0	8.1	8.7	9.8	24.9	6.1	2.5	4.7
Garadaha Char Para	1	1981	11.8	11.7	12.0	7.8	8.6	8.8	24.7	6.5	3.0	5.0
Talgachhi	1	2360	10.6	11.0	12.0	8.1	9.5	11.1	25.2	5.9	2.2	4.3
Bhaya Biswas	1	1353	11.6	13.5	11.9	8.9	7.5	8.8	24.9	5.9	2.4	4.7
*Makorkola	1	2056	12.3	12.6	10.1	7.9	9.7	11.4	21.5	6.1	3.4	5.0
*Mashipur	1	8314	11.0	12.2	10.8	8.5	9.6	9.6	25.0	6.0	2.3	5.0
Mashipur	1	4589	11.4	12.0	11.0	8.3	10.3	9.5	24.5	5.9	2.4	4.8
Sharishakola	1	1382	10.7	12.7	10.6	8.9	8.8	9.3	25.7	6.3	2.4	4.8
Durgadah	1	702	9.4	12.3	9.5	8.7	5.8	10.5	28.5	6.1	1.3	7.8
Bazar Ghati	1	487	9.7	13.8	11.1	7.6	9.7	10.1	23.8	6.2	2.5	5.7
Paschim Mashipur	1	744	12.1	10.8	10.9	8.6	9.4	10.2	24.6	7.4	2.3	3.8
Lalpur	1	410	11.0	13.4	11.5	10.7	10.2	8.8	23.9	3.9	2.4	4.1
*Nabipur	1	3585	10.5	14.2	11.3	8.6	8.9	7.4	24.8	6.1	2.3	5.9
Nabipur	1	665	11.3	16.8	9.5	8.0	7.7	7.4	26.2	6.0	2.4	4.8

RMO: 1 = Rural, 2 = Urban and 3 = Other Urban

Table C-04: Percentage distribution of population by age group, residence and community

Administrative Unit *Residence* Community	RMO	All Ages	Percentage of Population in the Age Group									
			0-4	5-9	10-14	15-19	20-24	25-29	30-49	50-59	60-64	65+
1	2	3	4	5	6	7	8	9	10	11	12	13
Tikua Para	1	964	10.4	15.2	11.1	8.3	8.1	8.2	23.4	7.0	2.1	6.2
Char Nabipur	1	1956	10.4	12.8	12.0	9.0	9.7	7.0	24.9	5.7	2.5	6.1
*Puran Tepri	1	1907	11.0	15.3	11.7	7.1	8.2	8.1	24.6	6.4	2.7	4.9
Jalalpur Union Total		**18831**	**11.7**	**15.2**	**12.5**	**8.5**	**8.6**	**8.8**	**22.0**	**5.8**	**2.6**	**4.4**
*Bheka	1	483	4.8	17.4	11.6	12.2	9.7	8.9	23.2	7.2	2.5	2.5
*Chentar Char	1	981	11.0	12.5	14.2	9.2	10.1	9.3	21.7	6.3	1.8	3.9
*Dwadas Patti	1	1005	12.1	18.7	12.0	7.3	6.8	9.2	22.0	5.9	2.0	4.1
*Ghatibari	1	751	11.3	17.4	15.6	8.1	8.5	11.6	19.0	3.7	1.7	2.9
*Jalalpur	1	1622	11.7	16.6	12.5	9.1	7.5	8.3	21.2	4.9	3.4	4.9
*Lochan Para	1	629	11.0	10.5	12.1	8.3	9.1	9.5	24.2	7.0	2.2	6.2
Lochan Para	1	391	10.7	10.7	11.8	8.7	9.2	10.0	23.8	7.2	1.8	6.1
Chak Rupsi	1	238	11.3	10.1	12.6	7.6	8.8	8.8	24.8	6.7	2.9	6.3
*Mulkandi	1	5131	12.0	14.2	11.9	9.1	9.2	8.7	21.5	5.7	2.9	4.8
Mulkandi	1	4125	12.4	14.1	11.6	9.2	9.2	8.9	21.3	5.6	2.9	4.9
Choubari	1	1006	10.2	14.5	13.4	8.7	9.3	7.9	22.2	6.1	3.3	4.4
*Pakurtala	1	1466	12.3	17.2	13.2	7.6	6.6	7.0	23.1	4.8	2.7	5.7
*Purba Saratail	1	1892	12.7	12.1	12.8	8.4	8.1	8.2	23.5	6.9	2.8	4.4
*Saidpur	1	4291	11.4	16.3	12.3	7.9	9.0	8.8	23.0	5.9	2.1	3.4
*Saktidharpur	1	580	12.8	16.0	12.4	8.8	9.7	11.7	15.0	5.5	3.3	4.8
Kaijuri Union Total		**47404**	**11.4**	**14.8**	**10.9**	**8.4**	**9.2**	**10.0**	**23.3**	**5.7**	**2.6**	**3.6**
*Bhatdighulia	1	1386	12.0	15.9	12.9	7.1	6.9	9.2	22.5	5.2	3.7	4.8
*Bhat Para	1	2427	12.4	13.9	11.4	9.3	9.1	8.5	21.3	7.3	2.3	4.4
*Gudhibari	1	8541	12.2	14.3	10.8	8.8	8.7	10.0	22.0	6.0	2.8	4.5
Gudhibari	1	4281	12.5	13.5	10.8	9.6	9.3	9.6	20.9	5.7	2.7	5.3
Lahindakandi	1	1785	11.1	14.6	10.3	8.3	8.5	12.0	21.8	6.7	2.5	4.1
Gupiakhali	1	1400	12.7	16.2	10.7	5.7	7.1	9.5	25.9	5.1	3.3	3.7
Char Gudhibari	1	1075	12.0	14.0	11.4	10.1	8.8	9.2	21.7	6.9	3.0	2.8
*Gopalpur	1	1908	11.3	13.7	11.4	9.2	9.5	8.6	23.0	6.3	2.7	4.2
*Hat Panchil	1	3741	12.1	16.7	11.9	8.6	8.1	8.6	23.5	5.1	2.1	3.4
Hat Panchil	1	2978	12.5	17.2	11.9	8.3	8.3	8.5	22.9	5.1	2.0	3.5
Monakosna	1	763	10.6	14.7	12.1	9.7	7.2	9.0	26.1	5.2	2.1	3.3
*Jagtala	1	9269	10.7	14.6	9.5	7.3	11.1	11.5	24.6	5.5	2.6	2.6
Purba Jagatala	1	6914	11.1	14.5	9.7	7.2	10.4	10.8	25.2	5.7	2.8	2.6
Paschim Jagatala	1	2355	9.7	14.7	8.9	7.9	12.9	13.7	22.7	4.8	2.1	2.7
*Joypur	1	1868	11.0	16.5	11.7	8.2	8.5	10.0	21.3	5.9	2.4	4.4
*Kachua	1	818	10.1	14.2	10.6	8.9	9.7	10.1	23.5	4.9	4.2	3.8
*Kaijuri	1	12356	11.2	14.6	11.2	8.3	8.4	9.7	24.4	5.5	2.7	3.9
Kaijuri	1	2054	11.4	15.3	11.0	9.2	8.9	9.2	22.4	5.0	2.6	4.9
Purba Char Kaijuri	1	3007	11.2	14.5	10.7	7.6	7.5	9.1	26.6	6.2	2.9	3.7
Paschim Char Kaijuri	1	4448	11.2	14.9	12.5	8.4	8.0	10.1	24.1	5.1	2.4	3.5
Pathalia Para	1	2847	11.2	13.6	9.9	8.2	9.7	10.2	24.1	6.0	3.1	4.1
*Kayanathai	1	942	10.5	14.3	11.3	8.0	9.4	10.5	25.4	5.8	2.1	2.7

Table C-04: Percentage distribution of population by age group, residence and community

Administrative Unit *Residence* Community	RMO	All Ages	Percentage of Population in the Age Group									
			0-4	5-9	10-14	15-19	20-24	25-29	30-49	50-59	60-64	65+
1	2	3	4	5	6	7	8	9	10	11	12	13
*Maukuri	1	634	13.7	16.2	12.5	6.0	5.2	10.4	27.4	5.4	2.1	1.1
*Thutiapanchil	1	1109	10.9	15.7	12.4	9.7	11.6	9.4	20.1	5.1	2.2	2.9
*Purba Charia Panchil	1	1298	10.8	16.9	9.2	11.7	13.8	11.2	18.6	3.4	2.2	2.2
*Purba Kharua	1	607	10.5	12.5	9.9	9.7	11.2	11.4	22.2	6.4	2.8	3.3
*Paschim Charia Panchil	1	500	12.4	16.4	10.4	7.2	6.6	9.6	26.8	7.4	1.2	2.0
Kayempur Union Total		45235	11.9	14.0	11.0	7.7	9.7	9.3	22.8	6.2	2.8	4.6
*Baldi Para Haldighar	1	2259	11.2	13.9	12.0	6.4	7.7	9.1	22.8	8.5	2.6	5.8
Baldi Para	1	1062	12.6	16.1	11.2	5.1	7.2	9.3	20.3	9.6	2.3	6.3
Haldighar	1	1197	10.0	11.9	12.7	7.6	8.3	8.9	25.0	7.4	2.8	5.4
*Bil Eril	1	669	14.2	11.5	9.4	7.9	11.8	7.9	23.6	5.4	3.4	4.8
*Brajabala	1	3981	11.9	14.7	12.3	6.9	9.1	8.8	23.7	5.7	2.4	4.5
Puran Para	1	1064	11.5	12.0	13.5	7.9	9.7	9.9	21.9	7.0	1.5	5.1
Kati Para	1	1006	10.8	15.9	11.3	6.3	7.7	9.0	26.1	5.1	2.1	5.7
Nedhur Para	1	1039	13.1	16.7	9.4	5.5	9.6	10.0	23.6	4.8	2.8	4.5
Khalifa Para	1	872	12.3	14.2	15.3	8.0	9.6	6.0	23.2	5.8	3.3	2.3
*Bri-Angaru	1	7379	12.1	14.0	11.2	7.6	9.7	9.0	22.9	5.5	3.0	5.1
Bri-Angaru	1	2593	12.6	14.1	11.1	7.0	9.3	10.1	23.6	5.2	2.7	4.1
Char Angaru	1	3013	10.6	12.9	12.1	9.4	10.0	8.2	21.9	6.0	3.2	5.7
Panch Para	1	831	14.6	14.1	10.2	6.3	9.0	10.3	23.1	5.2	2.8	4.5
Bangal Para	1	942	13.0	17.0	9.3	4.6	10.1	7.2	24.1	5.3	3.3	6.2
*Bri-Bangaon	1	6417	12.0	14.0	10.8	8.3	9.7	8.6	22.9	6.6	2.6	4.3
Bangaon	1	3290	11.0	14.2	11.2	7.6	10.0	8.4	23.1	7.6	2.1	4.7
Chithulia	1	2297	12.8	13.9	10.2	9.1	9.8	8.9	22.2	5.8	3.1	4.0
Chuldhari	1	830	13.9	13.6	10.7	9.0	7.8	8.8	24.2	5.2	2.9	3.9
*Chak Haripur	1	4497	11.6	13.8	11.3	8.0	9.1	8.5	22.6	6.9	3.2	5.1
Chak Haripur	1	1729	11.3	13.5	12.3	8.8	8.3	8.0	23.9	5.6	3.4	5.0
China Dukuria	1	2299	11.9	13.6	10.7	7.4	9.7	8.9	21.9	7.5	3.2	5.2
Shimultali	1	469	10.9	15.6	10.4	8.1	9.4	8.5	20.9	8.3	3.0	4.9
*Harirampur	1	1301	10.9	12.2	9.4	5.5	11.3	12.6	23.4	7.2	2.1	5.3
Harirampur	1	946	11.7	11.7	8.8	5.2	12.1	12.7	23.4	7.1	1.9	5.5
Gopinathpur	1	355	8.7	13.5	11.0	6.5	9.3	12.4	23.7	7.6	2.5	4.8
*Kayemkola	1	2197	12.4	13.9	10.2	7.8	11.1	9.3	21.4	6.3	3.5	4.1
Kayemkola	1	785	13.1	12.7	10.2	8.4	10.4	9.6	22.3	5.6	3.2	4.5
Sayestabad	1	949	12.8	14.1	10.1	8.7	9.9	9.0	20.8	5.8	4.0	4.8
Chak Krishnapur	1	463	10.6	15.3	10.4	4.8	14.7	9.7	21.2	8.4	3.0	1.9
*Kayempur	1	7545	11.9	14.1	10.2	7.9	10.9	9.9	22.4	6.0	2.6	4.0
Kayempur	1	2809	11.8	12.9	10.0	9.1	10.8	8.8	22.7	6.8	3.0	4.2
Batia Para	1	1526	10.6	13.6	10.1	8.1	11.1	10.0	22.0	6.9	2.8	4.9
Shwaruppur	1	1279	11.9	15.9	10.4	6.0	10.0	12.4	23.0	4.8	1.5	4.1
Azimpur	1	461	8.9	13.2	13.4	7.4	9.5	8.2	24.3	6.7	3.9	4.3
Kashinathpur	1	575	13.0	14.4	10.1	7.1	12.0	9.4	23.7	3.5	3.0	3.8
Gobindapur	1	237	11.8	13.5	11.0	7.2	8.9	13.5	20.3	6.3	2.5	5.1

RMO: 1 = Rural, 2 = Urban and 3 = Other Urban

Table C-04: Percentage distribution of population by age group, residence and community

Administrative Unit *Residence* Community	RMO	All Ages	Percentage of Population in the Age Group									
			0-4	5-9	10-14	15-19	20-24	25-29	30-49	50-59	60-64	65+
1	2	3	4	5	6	7	8	9	10	11	12	13
Jogonathpur	1	658	16.6	17.8	8.8	7.6	13.8	10.5	19.0	4.0	1.2	0.8
*Kharua Jangla	1	2484	11.6	15.2	10.0	8.2	9.8	9.9	22.2	6.2	3.0	3.9
*Paschim Kharua	1	1291	12.3	17.3	8.5	7.3	9.6	11.8	17.8	5.6	3.1	6.7
*Saratail	1	3669	12.9	13.2	12.9	8.3	9.0	8.9	23.0	5.3	2.3	4.3
Saratail	1	3061	13.2	13.5	13.1	8.0	9.2	9.4	22.2	5.3	2.1	4.1
Muratia	1	608	11.2	11.7	11.8	10.0	7.9	6.6	27.3	5.1	3.5	4.9
*Shyambaria	1	1546	10.2	13.7	13.0	7.6	8.0	8.4	26.7	5.7	2.6	4.1
Shyambaria	1	1056	9.4	13.8	13.4	7.7	6.4	8.4	27.4	6.3	2.7	4.4
Durgapur	1	490	12.0	13.5	12.0	7.6	11.2	8.4	25.3	4.3	2.2	3.5
Khukni Union Total		60438	10.8	13.8	12.4	9.9	10.0	9.3	21.5	5.7	2.5	4.1
*Arkandi	1	1456	13.0	16.6	12.6	8.7	8.3	8.2	21.3	5.2	2.9	3.2
Arkandi	1	566	12.4	18.2	13.4	9.7	8.0	5.3	21.7	6.0	3.4	1.9
Natun Para	1	495	13.7	13.7	10.1	10.5	10.3	12.1	18.4	5.9	3.2	2.0
Jele Para	1	395	13.2	17.7	14.7	5.1	6.3	7.3	24.3	3.3	1.8	6.3
*Brahmangaon	1	4028	11.6	15.9	13.2	10.4	8.3	8.6	20.9	5.0	2.4	3.7
Brahmangaon	1	3401	11.8	16.1	13.4	10.1	8.5	8.6	20.9	4.7	2.1	3.8
Dakshinpara	1	627	10.7	15.0	12.1	11.6	7.3	8.9	20.4	6.7	4.0	3.2
*Jogibari	1	2559	11.6	12.6	11.3	9.3	12.2	11.3	18.6	5.9	2.3	4.9
Jogibari	1	1526	11.6	12.6	11.4	9.0	12.1	13.0	18.5	5.5	2.1	4.1
Kamalpur	1	1033	11.6	12.6	11.2	9.7	12.4	8.8	18.8	6.4	2.5	6.0
*Khoksabari	1	6926	11.1	15.2	12.7	8.7	9.9	9.2	21.0	5.6	2.5	4.2
*Khukni	1	18396	10.5	13.1	11.9	10.8	10.4	9.8	21.3	5.8	2.5	3.8
Nutan Para	1	1964	8.3	10.8	9.5	15.2	12.6	10.4	19.8	6.5	2.6	4.3
Uttarpara	1	2377	9.5	13.6	10.3	11.6	12.1	10.5	20.7	5.3	2.4	3.9
Paschimpara	1	1791	11.2	13.5	11.8	9.8	9.5	10.0	23.3	5.3	2.0	3.6
Mollah Para	1	1879	11.2	12.4	12.5	11.3	9.9	10.3	21.0	4.9	2.3	4.2
Madhyapara	1	1504	9.7	11.2	12.0	10.2	11.0	9.2	21.9	6.9	3.5	4.3
Rathkhola	1	524	11.3	13.7	12.8	11.5	12.0	9.9	15.1	5.3	4.2	4.2
Kandi Para	1	2324	11.4	13.0	11.5	9.9	10.7	9.3	21.7	6.9	1.8	3.8
Kalipur	1	1963	11.6	14.9	11.4	9.3	7.5	9.3	23.9	5.6	2.8	3.7
Jhaugara	1	4070	10.9	14.0	14.2	9.9	9.8	9.6	20.7	5.3	2.6	3.1
*Rupnai	1	10026	10.6	13.9	12.4	10.2	10.5	9.2	21.4	5.5	2.3	4.2
Rupnai Purbapara	1	2801	10.1	14.2	12.8	11.4	10.6	9.2	21.1	4.2	2.3	4.0
Rupnai Uttarpara	1	1451	9.3	12.1	14.1	9.3	9.2	7.7	23.5	6.5	2.8	5.5
Gachh Para	1	5774	11.1	14.1	11.7	9.8	10.7	9.5	21.1	5.8	2.1	4.0
*Rupsi	1	17047	10.6	13.4	12.9	9.3	9.4	8.8	22.6	6.1	2.7	4.3
Rupsi	1	5145	10.5	14.2	13.6	9.3	9.1	8.3	21.5	6.1	2.7	4.8
Sonatala	1	1919	10.5	13.8	12.5	8.7	10.6	9.8	22.5	5.3	2.3	4.0
Shibpur	1	4120	9.6	12.6	13.5	10.1	9.5	8.5	23.7	6.1	2.7	3.7
Gopinathpur	1	4520	11.3	13.1	11.7	8.6	9.0	9.2	22.9	6.2	3.1	4.8
Bishwanathpur	1	1343	11.8	13.1	13.0	9.8	9.5	8.6	21.9	6.7	2.5	3.3
Narina Union Total		23603	11.2	12.9	11.4	8.0	9.3	9.6	23.8	6.3	2.9	4.6

RMO: 1 = Rural, 2 = Urban and 3 = Other Urban

Table C-04: Percentage distribution of population by age group, residence and community

Administrative Unit *Residence* Community	RMO	All Ages	Percentage of Population in the Age Group									
			0-4	5-9	10-14	15-19	20-24	25-29	30-49	50-59	60-64	65+
1	2	3	4	5	6	7	8	9	10	11	12	13
*Batia	1	5172	12.1	12.5	11.8	7.4	9.1	9.2	24.5	6.3	2.9	4.2
Batia Paschim	1	2103	12.8	13.9	11.6	7.2	10.1	9.8	22.8	4.8	2.7	4.4
Batia Purba	1	496	11.3	9.7	11.1	8.9	6.3	8.9	26.6	8.7	5.6	3.0
Char Batia	1	1085	10.7	11.5	13.4	7.4	8.7	10.1	25.7	5.4	2.9	4.2
Joyrampur	1	1488	12.5	12.2	11.2	7.3	9.1	7.7	25.3	8.1	2.3	4.4
*Char Narnia	1	1626	10.6	13.9	12.1	7.5	9.8	8.0	23.1	6.4	2.5	6.0
*Narina	1	7940	10.6	12.4	11.1	8.3	9.4	10.1	23.8	6.4	2.9	5.0
Narina Uttarpara	1	1498	12.6	12.4	10.6	8.9	9.5	10.7	23.0	6.2	1.9	4.1
Narina Madhyapara	1	1554	9.1	12.0	10.7	7.1	9.9	10.4	25.0	7.3	2.8	5.7
Narina Dakshinpara	1	3118	10.5	12.7	11.4	9.0	8.9	9.2	23.9	5.9	2.9	5.6
Nababila	1	1490	11.0	12.0	10.8	7.4	9.4	11.5	23.2	6.6	4.0	4.0
Danga Para	1	280	7.9	12.1	13.9	8.6	11.4	7.9	23.2	8.6	2.9	3.6
*Narayandaha	1	893	10.8	12.3	13.5	8.5	7.1	9.5	23.2	7.7	3.4	4.0
*Parkola	1	7972	11.3	13.4	11.2	8.2	9.6	9.7	23.6	5.9	2.8	4.2
Parkola	1	444	11.3	14.2	9.7	9.9	11.0	9.0	22.3	6.8	1.4	4.5
Jugnidaha	1	3306	10.8	13.5	11.3	7.8	9.4	10.7	23.1	6.3	2.9	4.1
Tetiarkanda	1	1867	12.0	14.1	11.6	7.7	8.1	10.2	23.7	4.6	2.8	5.1
Kanglakanda	1	940	12.3	13.2	8.6	8.8	10.3	9.0	26.7	5.7	2.6	2.7
Bachamara	1	1415	11.0	12.0	12.6	8.8	10.9	7.3	23.0	6.8	3.5	4.2
Porjana Union Total		62134	11.7	14.5	11.0	7.9	9.1	9.3	23.1	6.4	2.7	4.1
*Bachra	1	6409	13.1	14.2	10.6	7.7	10.4	9.0	21.2	6.8	3.0	3.9
Bachra	1	5260	12.8	14.4	10.6	8.0	10.0	8.9	21.2	7.1	3.0	4.0
Char Bachra	1	1149	14.6	13.3	10.4	6.4	12.6	9.5	21.3	5.4	3.0	3.4
*Baoikhola	1	1604	10.0	12.0	11.3	9.9	9.7	9.1	24.8	6.7	2.4	4.2
*Basuria	1	3802	11.1	13.8	11.1	8.5	7.9	8.6	24.8	6.3	3.2	4.7
Basuria	1	2840	11.4	14.1	11.1	7.9	8.1	8.6	24.4	6.3	3.6	4.6
Kanda Basuria	1	420	11.9	14.3	9.3	10.5	9.3	8.3	19.3	9.3	2.9	5.0
Char Basuria	1	542	9.2	12.2	12.4	10.7	5.5	8.7	31.0	3.9	1.5	5.0
*Bhagirath Putia	1	3611	13.0	15.4	10.6	7.0	8.0	8.7	22.1	7.7	2.9	4.6
*Chak Jamirta	1	14647	11.2	14.8	11.4	8.2	8.8	9.3	23.6	6.1	2.6	4.0
Uttar Jamirta	1	4048	9.1	14.2	11.1	8.8	9.0	9.8	23.3	6.9	3.2	4.6
Dakshin Jamirta	1	3783	11.0	15.1	12.3	6.6	8.3	9.9	24.9	5.7	2.1	4.1
Fechuamara	1	2116	12.0	14.6	10.8	8.9	9.5	8.1	23.3	6.5	2.8	3.7
Jote Para	1	2184	11.8	14.6	10.4	8.7	8.2	7.7	25.3	5.7	2.4	5.1
Chak Jamirta Cmarpara	1	2516	13.6	15.6	12.0	8.4	9.1	10.2	20.7	5.5	2.5	2.4
*Kakuria	1	2308	10.6	15.3	10.6	8.2	9.4	8.1	22.8	6.8	2.7	5.5
Kakuria	1	1759	11.0	16.3	10.5	8.1	8.5	7.7	22.8	6.4	3.0	5.6
Khudra Putia	1	549	9.3	12.0	10.9	8.4	12.2	9.3	22.8	8.0	1.8	5.3
*Kismat Jamirta	1	569	13.0	15.8	9.8	6.3	12.0	8.3	20.7	6.5	3.7	3.9
*Nandalalpur	1	9033	11.8	13.3	10.7	8.2	9.7	9.6	22.8	6.4	2.8	4.6
Uttar Nandalalpur	1	3429	11.8	14.4	10.4	7.7	10.0	10.6	21.7	6.9	2.2	4.3
Dakshin Nandalalpur	1	2672	13.8	11.9	11.2	8.2	9.1	8.6	23.2	5.8	3.6	4.6

RMO: 1 = Rural, 2 = Urban and 3 = Other Urban

Table C-04: Percentage distribution of population by age group, residence and community

Administrative Unit *Residence* Community	RMO	All Ages	Percentage of Population in the Age Group									
			0-4	5-9	10-14	15-19	20-24	25-29	30-49	50-59	60-64	65+
1	2	3	4	5	6	7	8	9	10	11	12	13
Jigarbaria	1	2932	10.2	13.2	10.5	8.9	9.7	9.4	23.7	6.4	2.9	5.0
*Porjana	1	13342	11.5	15.5	11.5	7.4	8.8	9.5	23.3	6.0	2.6	3.9
Porjana	1	2550	10.4	12.4	10.6	8.2	9.3	8.3	25.5	7.5	2.9	4.9
Chhota Momrajpur	1	3542	11.5	17.1	11.3	7.7	8.4	9.7	22.0	6.5	2.3	3.4
Harinathpur	1	1285	13.8	15.0	11.5	6.8	9.5	10.2	20.4	5.6	3.1	4.1
Char Porjana	1	3226	12.6	15.9	11.5	7.3	8.1	9.4	23.8	4.8	2.6	4.1
Bara Maharajpur	1	2739	10.2	15.8	12.6	6.6	9.1	10.1	23.9	5.7	2.6	3.4
*Ranikola	1	1153	13.1	12.2	10.5	7.0	9.1	10.8	24.2	6.9	3.2	3.0
*Ultadab	1	5656	12.2	14.7	9.9	7.9	9.0	9.9	23.7	6.8	2.4	3.4
Potajia Union Total		38056	11.3	12.4	11.2	9.1	10.4	10.0	22.5	5.9	2.5	4.7
*Alokdia	1	2219	11.0	13.2	12.2	11.3	9.4	9.5	21.6	5.7	1.8	4.4
*Bahalbari	1	924	12.9	12.9	11.7	7.9	11.6	8.2	19.6	7.0	1.6	6.6
*Bejganti	1	2914	9.8	11.3	12.7	9.1	9.7	8.9	23.9	6.2	2.4	5.9
*Chak Potazia	1	30	13.3	10.0	13.3	10.0	0.0	10.0	30.0	0.0	3.3	10.0
*Nagar Boyra	1	1325	11.0	12.8	12.8	10.9	10.3	7.8	21.3	5.4	2.6	5.1
Boyra	1	728	10.6	13.5	12.6	11.8	7.7	8.0	23.2	5.8	2.2	4.7
Chhota Boyra	1	597	11.6	12.1	13.1	9.7	13.6	7.7	18.9	4.9	3.0	5.5
*Nukali	1	1718	8.7	10.4	12.0	11.5	8.7	9.7	25.6	6.8	3.0	3.6
*Nundaha	1	1104	14.9	13.9	11.3	8.2	8.3	9.1	23.5	4.0	2.2	4.6
*Potajia	1	19797	11.3	12.4	10.4	8.9	11.0	10.4	22.6	5.9	2.6	4.5
Potajia	1	8804	10.5	12.0	10.6	8.9	10.9	10.2	23.5	6.2	2.7	4.5
Kakilanari	1	1880	12.2	11.0	10.5	8.5	12.6	11.0	20.7	6.3	2.9	4.4
Madla	1	4846	11.7	13.6	10.8	9.1	10.5	10.0	22.6	5.3	2.2	4.1
Reshambari	1	2108	12.7	12.3	9.8	8.5	11.9	10.6	21.5	4.8	2.2	5.6
Gangaprasad	1	1481	11.7	11.3	9.7	9.1	10.5	12.4	21.5	7.0	3.0	3.9
Bhaimara	1	678	10.8	15.3	9.9	8.4	9.0	9.4	22.0	6.2	3.1	5.9
*Rautara	1	6098	11.9	12.8	11.5	9.0	10.5	9.7	20.9	6.1	2.6	5.1
Rautara	1	2759	11.2	12.6	11.0	8.7	9.6	10.1	22.4	6.1	2.5	5.7
Chara Chithulia	1	3339	12.5	12.9	11.9	9.2	11.2	9.4	19.6	6.0	2.7	4.6
*Saktala	1	1200	10.3	11.5	15.3	7.8	7.9	13.1	23.9	4.5	2.6	3.2
*Tiorbanda	1	727	12.1	13.1	10.5	7.6	10.9	10.9	23.0	5.5	1.7	5.0
Monamara	1	272	11.0	13.2	11.4	5.9	7.7	11.4	24.6	5.5	1.1	8.1
Tiorbanda	1	455	12.7	13.0	9.9	8.6	12.7	10.5	22.0	5.5	2.0	3.1
Rupabati Union Total		36078	11.7	14.5	11.1	7.6	8.7	9.3	23.3	6.2	2.9	4.8
*Ahmedpur	1	1680	12.4	12.7	12.0	7.6	8.4	8.3	22.5	6.4	3.1	6.7
*Baghabari	1	1812	11.1	14.1	11.9	8.6	8.2	8.8	22.9	6.2	2.5	5.6
*Baghdhunail	1	2373	14.0	15.0	10.2	6.7	8.2	10.0	23.5	5.9	2.7	3.9
Baghdhunail	1	1522	15.2	14.7	9.3	6.8	8.4	10.1	22.1	5.9	2.9	4.5
Kaiar Char	1	851	11.8	15.4	11.8	6.3	7.8	9.8	26.0	6.0	2.4	2.9
*Baghutia	1	695	12.1	16.0	11.4	6.9	8.8	7.8	23.0	6.8	3.0	4.3
*Bara Binyadair	1	1492	9.9	11.9	12.0	10.4	7.4	8.1	24.0	6.8	2.8	6.8
*Bhul Baghutia	1	750	9.9	16.5	9.9	6.7	7.5	9.7	28.4	6.5	1.9	3.1

Table C-04: Percentage distribution of population by age group, residence and community

Administrative Unit *Residence* Community	RMO	All Ages	Percentage of Population in the Age Group									
			0-4	5-9	10-14	15-19	20-24	25-29	30-49	50-59	60-64	65+
1	2	3	4	5	6	7	8	9	10	11	12	13
*Bil Kalmi	1	1725	10.7	14.8	11.6	7.7	8.3	11.1	22.0	6.0	2.4	5.4
Bil Kalmi	1	526	13.7	15.8	8.6	6.5	6.5	16.7	17.7	6.3	2.3	6.1
Kharshamal	1	1199	9.3	14.4	12.9	8.3	9.1	8.6	23.9	5.8	2.5	5.2
*Chak Aima	1	2539	9.6	14.3	11.1	7.8	8.8	10.1	25.7	6.0	2.6	4.1
*Chayra	1	2120	10.4	13.1	12.1	8.3	7.2	7.8	24.4	6.7	3.1	6.8
*Chhota Binyadair	1	348	10.9	15.2	14.1	6.9	8.0	7.8	20.1	8.0	3.7	5.2
*Dhunail	1	3189	11.4	16.6	9.1	6.5	10.1	8.4	23.7	5.7	3.3	5.2
Dhunail	1	2862	11.7	17.1	8.7	6.6	9.6	8.2	23.8	5.6	3.2	5.3
Char Dhunail	1	327	8.9	11.6	12.8	5.5	14.7	10.1	22.3	6.4	3.7	4.0
*Karsalika	1	3868	12.8	14.2	10.6	8.6	8.9	8.3	21.9	6.7	3.4	4.5
*Lochna	1	2642	13.2	14.9	11.7	7.5	9.2	9.7	21.0	5.8	3.1	3.9
Kuthibari	1	572	12.9	15.0	11.2	7.0	8.0	11.2	21.9	6.6	2.4	3.7
Sadamara	1	679	14.4	16.6	10.9	7.5	9.9	9.3	19.4	6.2	2.7	3.1
Andharmanik	1	1036	13.1	15.0	11.3	5.6	9.7	8.9	22.8	5.3	3.9	4.5
Char Andharmanik	1	355	11.8	11.0	15.2	13.5	8.7	10.7	17.2	5.4	2.5	3.9
*Moakola	1	1455	12.6	12.4	9.6	6.7	10.0	11.2	22.5	6.9	3.1	5.1
*Ramkharua	1	2453	11.7	14.9	12.5	5.6	9.4	10.9	21.2	6.4	3.0	4.4
*Rupabati	1	1339	12.5	14.5	13.6	7.8	8.5	9.3	22.4	5.0	2.1	4.3
*Santosha	1	1251	15.9	15.7	10.7	7.0	9.1	9.0	21.1	5.9	2.1	3.5
*Selachapri	1	4347	9.8	14.8	10.6	8.0	8.4	9.4	26.1	5.8	3.0	4.0
Habibullanagar Union Total		36547	11.4	13.6	11.3	8.8	9.8	9.4	22.6	6.0	2.9	4.2
*Baziar Para	1	1057	11.4	11.9	10.4	5.9	12.7	9.9	22.8	5.3	4.4	5.2
*Bera Kuchutia	1	1249	10.1	12.7	12.2	10.2	10.8	8.8	21.6	6.7	4.1	2.8
*Daya	1	6203	11.1	14.6	11.7	8.3	8.0	8.9	24.2	6.6	2.7	3.8
*Farid Pangashi	1	856	9.2	14.5	13.0	11.4	6.5	6.0	22.8	7.9	3.4	5.3
*Hamlakhola	1	2625	11.7	13.9	12.5	10.2	8.9	9.4	21.4	6.0	2.7	3.1
*Ishwardia	1	2162	11.1	11.8	10.8	11.3	12.5	8.9	20.8	5.4	3.6	3.8
Badalbari	1	927	11.4	10.8	10.5	10.5	14.8	8.0	21.0	6.6	3.7	2.8
Hashakhola	1	741	9.4	11.6	12.3	12.6	8.4	9.2	23.1	4.9	3.2	5.4
Natur Para	1	494	12.8	14.2	9.3	11.1	14.4	10.3	16.8	4.0	3.8	3.2
*Kumir Goalia	1	811	9.1	9.5	10.2	10.0	13.1	11.2	21.6	6.0	3.3	5.9
*Nagardala	1	2114	10.6	13.2	11.6	9.1	11.8	9.8	22.4	5.0	2.2	4.2
*Narua	1	1822	12.2	13.8	11.1	9.0	7.1	8.7	23.7	6.8	3.0	4.7
*Pangashi Farid	1	1214	11.5	13.3	11.6	9.5	9.9	10.7	21.4	5.1	2.8	4.1
*Roypur	1	484	10.5	16.1	11.2	9.9	8.1	9.7	24.0	5.8	1.9	2.9
*Shahzadpur (Part)	1	1245	11.7	13.0	11.6	9.2	10.9	8.6	21.8	6.1	3.5	3.6
*Rotonkandi (Part)	1	11870	11.7	13.8	11.0	8.3	10.2	9.8	21.8	5.9	2.7	4.8
*Sreephaltala	1	2835	12.5	13.7	10.2	7.1	9.6	8.9	25.4	5.9	3.0	3.8
Sreephaltala	1	1940	13.4	13.5	10.2	7.1	10.6	8.8	24.3	5.2	2.8	4.4
Ghosh Sreephaltala	1	895	10.7	14.3	10.3	7.0	7.4	9.2	27.8	7.6	3.2	2.5
Sonatani Union Total		24231	13.8	17.0	11.0	7.0	7.6	8.5	22.1	6.1	3.0	3.9
*Ag Bangana	1	1177	16.6	17.2	11.1	7.0	7.1	6.2	21.1	6.4	3.3	4.1

Table C-04: Percentage distribution of population by age group, residence and community

Administrative Unit *Residence* Community	RMO	All Ages	Percentage of Population in the Age Group									
			0-4	5-9	10-14	15-19	20-24	25-29	30-49	50-59	60-64	65+
1	2	3	4	5	6	7	8	9	10	11	12	13
*Araji Banatior	1	290	11.4	17.2	13.4	9.3	9.0	6.2	19.7	5.9	2.1	5.9
*Banatior	1	4641	13.3	17.7	12.1	7.8	7.4	7.4	21.0	6.0	2.9	4.5
*Bania Singuli	1	454	16.1	18.7	11.7	7.3	8.4	7.9	12.8	6.8	4.6	5.7
*Bara Chantara	1	2098	15.0	18.7	11.9	5.0	7.6	8.4	21.9	5.0	2.8	3.8
*Bhumuria	1	730	14.7	18.1	12.6	7.5	5.3	6.4	21.1	7.0	2.5	4.8
*Chhota Chantara	1	2654	14.8	17.6	12.2	7.0	6.9	7.6	20.4	6.4	3.6	3.5
*Daikandi	1	1017	11.5	16.2	10.2	7.4	5.3	5.8	27.0	6.5	3.7	6.3
*Dasuria	1	239	15.5	17.2	10.5	5.9	7.5	7.9	20.9	7.5	2.5	4.6
*Dhitpur	1	4084	12.3	15.2	9.6	7.0	9.2	9.8	24.3	6.7	3.2	2.8
Dhitpur	1	2656	11.9	16.5	9.5	7.1	8.2	8.4	24.6	6.9	3.7	3.3
Baro Pakhia	1	1428	13.0	12.8	9.8	6.8	10.9	12.4	23.7	6.4	2.2	2.0
*Hor Dighalia	1	642	12.9	17.4	10.6	5.8	7.9	10.1	22.7	6.4	2.3	3.7
*Khudra Dasuria	1	507	17.9	23.1	13.0	5.9	3.6	5.5	19.5	5.3	2.2	3.9
*Kursi	1	1637	12.0	15.1	10.3	6.5	7.6	11.1	26.7	5.7	2.3	2.7
*Makra	1	1033	14.8	17.0	8.6	6.4	7.4	11.4	22.0	5.5	2.2	4.6
*Punch Bangala	1	764	17.5	21.7	10.1	5.2	6.4	6.3	21.6	5.2	2.4	3.5
*Sonatoni	1	539	11.9	17.6	10.2	8.5	6.7	11.1	17.6	7.2	4.3	4.8
*Sripur	1	1725	13.2	13.3	10.1	8.3	10.0	10.2	22.0	5.9	3.0	4.0
Sirajganj Sadar Upazila Total		555155	10.4	13.1	11.6	8.6	9.5	9.2	24.1	6.5	2.7	4.3
Sirajganj Sadar Upazila	1	387955	11.0	14.1	11.6	8.0	9.0	9.1	23.7	6.4	2.8	4.4
Sirajganj Sadar Upazila	2	158913	8.8	10.8	11.5	10.1	10.8	9.7	25.1	6.7	2.6	3.9
Sirajganj Sadar Upazila	3	8287	11.4	14.4	12.2	7.9	9.4	9.0	22.9	5.8	2.3	4.7
Sirajganj Paurashava	2	158913	8.8	10.8	11.5	10.1	10.8	9.7	25.1	6.7	2.6	3.9
Ward No-01 Total		11247	8.6	10.5	10.9	9.4	10.5	10.1	27.0	6.9	2.6	3.5
*Masimpur	2	6959	8.4	10.6	10.7	9.8	9.8	10.2	27.3	7.1	2.5	3.6
*Mahmud Pur	2	3885	8.9	10.7	11.2	8.4	11.8	9.8	26.4	6.6	3.0	3.2
*New Market	2	403	9.2	8.9	9.9	10.7	9.2	11.4	27.0	7.4	1.7	4.5
Ward No-02 Total		13540	8.6	10.9	10.9	10.1	10.1	10.3	26.0	6.8	2.4	4.0
*Dear Dhangora	2	4621	9.0	10.7	11.4	9.5	10.8	11.0	24.5	6.0	2.5	4.7
*Kachari Para	2	987	7.9	9.7	10.8	9.2	7.9	10.1	29.3	9.4	1.3	4.3
*Sheikh Mujib Road (Part-1)	2	743	8.3	11.3	10.8	9.7	7.9	7.4	29.7	9.7	2.0	3.1
*Saya Dhangora	2	7189	8.6	11.1	10.5	10.7	10.2	10.1	26.1	6.7	2.5	3.5
Ward No-03 Total		6540	5.9	8.3	13.0	9.2	8.1	8.0	31.4	8.4	2.7	4.8
*Ismail Hossain Sirajee Road	2	490	5.3	9.4	9.8	10.4	6.9	7.8	34.9	8.2	2.4	4.9
*Mohammed Ali Road	2	456	4.6	5.3	32.7	5.3	5.9	8.3	21.5	8.6	3.9	3.9
*Moktar Para	2	780	8.6	7.9	10.1	8.5	7.9	8.6	34.1	6.4	3.3	4.5
*Munshi Meherullah Road	2	101	5.0	11.9	7.9	6.9	5.9	10.9	34.7	10.9	2.0	4.0
*Sheikh Mojib Road Uttar	2	1394	5.9	8.5	13.3	10.1	7.6	7.4	31.3	9.0	2.6	4.2
*Sohrawardi Road	2	3319	5.6	8.5	11.4	9.5	9.0	8.1	31.5	8.6	2.6	5.2
Ward No-04 Total		10502	8.9	10.8	11.2	9.9	9.4	9.5	26.2	7.1	2.7	4.2
*Rahmatganj	2	3145	8.6	10.2	10.7	10.5	9.7	10.0	25.5	7.3	2.8	4.7
*Uttar Saya Dhangara	2	7357	9.0	11.0	11.5	9.7	9.3	9.2	26.6	7.0	2.7	4.0

Table C-04: Percentage distribution of population by age group, residence and community

Administrative Unit *Residence* Community	RMO	All Ages	Percentage of Population in the Age Group									
			0-4	5-9	10-14	15-19	20-24	25-29	30-49	50-59	60-64	65+
1	2	3	4	5	6	7	8	9	10	11	12	13
Ward No-05 Total		8795	7.7	10.1	12.6	9.6	8.7	9.6	28.5	7.1	2.5	3.6
*Dargah Road	2	741	6.7	6.6	9.2	7.8	7.3	11.2	32.8	10.3	3.0	5.1
*Ganja Bhangabari Purba	2	924	6.2	11.5	17.1	11.9	8.5	7.5	25.9	5.5	1.9	4.0
*Jublee Bagan	2	927	6.9	8.4	13.1	10.0	8.0	9.2	31.3	6.6	2.6	4.0
*Saya Gobinda	2	6203	8.2	10.5	12.2	9.4	9.0	9.8	28.0	7.0	2.6	3.3
Ward No-06 Total		9617	8.3	10.9	12.0	10.1	10.1	9.9	25.2	6.3	3.0	4.1
*Ganja Bhangabari (Part)	2	5955	8.1	10.9	12.0	9.9	10.6	10.0	25.1	6.1	2.8	4.5
*Nutan Bhangabari	2	3662	8.6	11.0	11.9	10.5	9.3	9.7	25.4	6.7	3.4	3.5
Ward No-07 Total		11211	10.5	12.7	12.1	10.1	9.7	9.8	21.8	6.7	2.7	3.9
*Chak Kobdash Para	2	3083	10.8	13.5	11.7	8.6	9.0	10.5	22.4	6.9	3.0	3.5
*Kushahata	2	505	7.7	9.3	11.5	11.1	10.5	11.1	25.1	8.3	2.6	2.8
*Kobdash Para	2	1993	11.2	13.8	13.1	10.8	8.7	10.5	19.2	6.3	3.0	3.3
*Ranigram	2	5630	10.4	12.1	12.1	10.5	10.3	9.1	22.1	6.5	2.4	4.4
Ward No-08 Total		12386	7.9	9.5	11.3	11.3	14.8	9.7	23.2	6.3	2.2	3.6
*Bahir Gola (Marwari Patty)	2	1802	7.0	9.3	12.3	8.8	9.1	8.6	30.2	8.4	2.2	4.1
*College Para	2	1480	4.9	6.3	9.3	11.8	24.8	10.3	22.4	6.4	1.5	2.4
*Dattabari	2	3634	8.5	10.1	10.7	13.5	16.2	9.9	20.3	5.4	2.3	3.1
*Jahanpur	2	5470	8.6	10.1	12.0	10.6	13.0	9.7	23.1	6.3	2.3	4.2
Ward No-09 Total		10713	10.0	13.0	12.1	9.6	10.3	9.5	22.9	6.2	2.6	3.8
*Akdala	2	6136	10.4	12.8	12.1	9.6	10.3	8.9	22.5	6.4	2.7	4.3
*Goyla Para	2	4577	9.4	13.1	12.1	9.7	10.3	10.2	23.4	5.9	2.5	3.2
Ward No-10 Total		8214	6.8	9.1	10.9	11.1	13.5	8.6	25.0	7.5	2.8	4.7
*B.L. School Road	2	1929	8.2	9.6	12.3	10.3	12.2	9.5	23.5	7.2	2.3	5.0
*Dhanbandi J.C. Road	2	2878	6.7	7.9	9.1	8.9	14.4	8.9	28.0	8.1	3.3	4.7
*Dhanbandi Uttar	2	3407	6.1	9.8	11.7	13.5	13.4	7.7	23.3	7.1	2.7	4.7
Ward No-11 Total		10942	8.4	9.5	10.8	10.6	13.6	9.8	24.7	6.3	2.5	3.8
*Al-Mahmud Avenue (Hossainpur	2	165	6.1	6.7	12.1	12.1	12.1	6.7	29.1	7.3	4.2	3.6
*Dhanbandi (Dakhin)	2	2330	6.5	9.0	11.7	12.9	18.6	8.2	22.2	5.5	2.4	3.0
*Hossainpur	2	8447	9.0	9.7	10.5	9.9	12.2	10.3	25.3	6.5	2.6	4.0
Ward No-12 Total		10014	6.9	8.6	10.3	11.8	11.0	10.1	26.9	7.1	3.0	4.4
*E.B.Road	2	1299	4.1	6.8	9.0	15.6	14.9	9.5	25.3	7.2	3.1	4.4
*Kolgoyla	2	1741	9.1	11.1	10.9	9.2	11.4	13.8	21.4	5.8	3.3	4.0
*Amlapara	2	2378	7.3	8.5	11.5	9.7	9.8	7.9	28.4	7.9	3.5	5.7
*Sher-E-Bangla Road	2	4596	6.5	8.3	9.9	12.8	10.4	9.9	28.7	7.2	2.5	3.8
Ward No-13 Total		11193	10.0	11.6	11.9	9.1	10.0	9.8	25.1	6.4	2.5	3.8
*Char Roypur	2	5583	10.0	11.7	11.6	9.5	9.5	10.1	24.4	6.1	2.7	4.4
*Roypur	2	5610	10.0	11.5	12.2	8.6	10.5	9.5	25.7	6.6	2.3	3.2
Ward No-14 Total		10708	11.3	13.3	12.0	9.3	10.3	9.4	22.4	5.9	2.5	3.5
*Char Malsha Para	2	3722	12.4	14.3	11.4	8.8	8.9	8.8	22.6	5.9	2.8	4.1
*Char Mirpur	2	1246	12.1	14.8	10.6	8.9	10.8	9.6	20.5	5.8	2.5	4.4
*Malsha Para	2	2282	8.5	10.2	12.8	11.3	11.4	9.3	24.2	6.2	2.7	3.4
*Putiabari	2	3458	11.8	13.8	12.6	8.6	11.0	10.2	21.7	5.8	2.0	2.6

Table C-04: Percentage distribution of population by age group, residence and community

Administrative Unit *Residence* Community	RMO	All Ages	Percentage of Population in the Age Group									
			0-4	5-9	10-14	15-19	20-24	25-29	30-49	50-59	60-64	65+
1	2	3	4	5	6	7	8	9	10	11	12	13
Ward No-15 Total		13291	9.5	11.5	11.8	10.3	10.7	9.9	24.4	6.3	2.5	3.1
*Mirpur Dakshingram	2	2136	8.6	10.8	11.4	9.3	10.6	11.2	25.5	6.8	2.2	3.5
*Mirpur Uttargram	2	3653	8.7	11.6	10.3	10.1	9.8	9.8	27.1	6.4	2.8	3.4
*Railway Colony	2	7502	10.1	11.7	12.7	10.6	11.2	9.5	22.8	6.1	2.4	2.9
Baghbati Union Total		53015	11.0	13.5	11.7	8.2	8.9	8.9	24.4	6.3	2.7	4.3
Baghbati Union	1	44728	10.9	13.4	11.6	8.3	8.8	8.9	24.7	6.4	2.8	4.3
Baghbati Union	3	8287	11.4	14.4	12.2	7.9	9.4	9.0	22.9	5.8	2.3	4.7
*Baghbati	1	1694	9.5	13.5	12.5	8.0	8.0	7.3	27.1	7.0	3.0	4.1
*Baidya Dhaldob	1	1932	12.4	13.4	10.2	6.5	6.5	9.8	25.9	7.3	3.6	4.3
Purba Baidya Dhaldob	1	806	10.9	12.3	10.5	6.7	6.8	8.2	24.4	8.2	4.8	7.1
Paschim Baidya Dhaldob	1	1126	13.4	14.2	10.0	6.3	6.2	10.9	27.0	6.7	2.8	2.4
*Bejganti	1	3327	10.0	13.8	11.6	9.3	9.7	9.0	23.0	7.0	2.8	3.7
Bejganti	1	2177	9.7	12.8	10.3	10.2	10.7	9.1	22.8	7.3	2.8	4.2
Khorarganti	1	1150	10.5	15.8	14.0	7.5	7.7	8.9	23.4	6.4	3.0	2.9
*Chak Mirakhor	1	1615	10.8	12.9	11.0	8.1	11.2	9.7	25.1	6.4	1.9	2.9
*Chak Phulkocha	1	531	13.0	13.6	11.9	6.6	7.7	9.8	22.6	6.4	2.6	5.8
*Dhaldob	1	2946	12.1	13.3	10.5	8.2	9.2	9.8	22.7	5.9	3.0	5.3
*Dattabari	3	8287	11.4	14.4	12.2	7.9	9.4	9.0	22.9	5.8	2.3	4.7
Madhya Dattabari	3	2005	11.4	14.6	12.5	7.6	10.6	9.1	21.3	6.7	1.9	4.2
Purba Dattabari	3	2439	12.4	15.0	11.5	6.6	8.7	8.6	23.9	4.9	2.5	5.8
Paschim Dattabari	3	3843	10.6	13.9	12.6	8.8	9.3	9.1	23.2	5.9	2.4	4.2
*Garudaha	1	3158	11.2	15.4	10.1	7.4	9.6	9.1	25.0	5.7	2.9	3.6
Purba Garudaha	1	2080	9.8	14.2	11.9	6.9	9.4	8.4	25.8	6.1	3.3	4.2
Paschim Garudaha	1	1078	14.0	17.6	6.6	8.3	10.0	10.5	23.3	5.0	2.3	2.4
*Ghorachara	1	4837	10.3	13.3	12.2	8.8	8.6	8.2	25.0	6.0	2.7	5.0
Purba Ghora Chara	1	1998	10.2	12.6	11.5	8.7	8.7	7.2	26.9	6.9	2.3	5.2
Paschim Ghora Chara	1	2839	10.4	13.7	12.6	8.9	8.6	9.0	23.7	5.4	3.1	4.8
*Harina Gopal	1	1738	11.0	13.9	12.1	8.6	9.1	8.5	25.7	5.4	1.8	3.8
*Haripur	1	1373	9.6	11.4	12.9	10.6	9.5	9.8	25.4	6.0	1.8	2.9
*Hasna	1	2255	11.6	13.7	11.0	7.5	8.0	10.2	24.7	5.6	3.5	4.3
Hasna	1	1178	11.3	13.2	12.2	7.9	8.5	8.9	24.5	6.1	3.3	4.1
Char Hasna	1	1077	12.0	14.2	9.6	7.0	7.5	11.6	24.9	5.1	3.6	4.5
*Ichhamati	1	935	12.8	15.2	11.1	5.3	7.4	6.6	25.1	6.3	3.6	6.4
*Kanganti	1	1487	11.6	12.6	9.6	9.9	9.9	10.6	23.1	5.1	3.2	4.5
*Maliganti	1	1212	10.0	12.9	13.0	7.9	8.3	8.9	24.6	6.8	3.3	4.3
*Nandina	1	1674	11.9	14.6	12.2	8.4	8.1	8.8	22.3	5.9	3.0	4.7
Nandina	1	827	12.2	14.4	12.3	9.1	8.5	9.2	21.9	5.3	3.9	3.3
Char Nandina	1	847	11.7	14.8	12.0	7.8	7.7	8.5	22.8	6.4	2.2	6.1
*Paniabari	1	900	13.4	16.2	10.7	8.4	6.1	8.2	25.6	6.1	2.7	2.6
*Phulkocha	1	5043	11.0	13.7	12.0	7.1	9.2	9.3	23.4	6.9	2.6	4.9
Purba Phulkocha	1	3510	11.2	14.5	12.1	6.4	8.7	9.3	23.1	6.9	3.1	4.5
Paschim Phulkocha	1	1533	10.4	11.7	11.7	8.6	10.3	9.2	24.2	6.8	1.4	5.6

RMO: 1 = Rural, 2 = Urban and 3 = Other Urban

Table C-04: Percentage distribution of population by age group, residence and community

Administrative Unit *Residence* Community	RMO	All Ages	Percentage of Population in the Age Group									
			0-4	5-9	10-14	15-19	20-24	25-29	30-49	50-59	60-64	65+
1	2	3	4	5	6	7	8	9	10	11	12	13
*Pipulbaria	1	2557	8.9	11.5	12.1	9.1	7.0	8.7	28.4	7.4	2.5	4.3
*Rajibpur	1	1919	10.8	11.8	13.7	9.2	8.2	7.9	23.8	7.2	3.3	4.2
*Rangaliaganti	1	2319	12.6	12.2	10.8	8.8	10.4	8.8	24.7	6.2	2.1	3.3
*Subarnaganti	1	739	7.4	14.1	11.5	8.7	11.1	6.4	28.6	5.4	3.7	3.2
*Uttar Alakdia	1	537	6.3	10.4	14.9	8.8	9.3	8.9	29.8	6.0	2.0	3.5
Bahuli Union Total		39403	10.8	14.0	12.1	8.0	9.0	8.8	23.3	6.4	3.0	4.5
*Bagh Dumur	1	802	8.4	13.7	13.0	8.1	10.1	7.5	24.8	5.9	2.9	5.7
*Bahuli	1	2601	10.4	13.3	12.5	8.0	8.8	8.8	23.8	6.1	3.6	4.7
*Brahmakhola	1	1954	10.2	14.5	14.4	8.4	6.4	8.8	23.2	6.7	2.9	4.3
Brahmakhola	1	1282	10.9	15.4	13.1	8.4	6.9	9.5	23.1	6.2	2.5	4.1
Char Berabari	1	50	18.0	12.0	4.0	0.0	0.0	10.0	46.0	8.0	2.0	0.0
Berabari	1	339	9.1	14.5	19.2	6.5	4.1	7.7	22.1	7.1	4.7	5.0
Gopinathpur	1	283	7.1	11.3	16.3	12.4	8.5	6.7	21.2	8.5	2.8	5.3
*Chandpal	1	1037	10.4	14.5	11.0	7.4	6.8	8.8	25.6	7.3	3.3	4.9
Chandpal	1	640	9.8	16.4	10.6	7.8	7.2	8.8	24.4	6.6	3.9	4.5
Bil Chandpal	1	235	12.3	13.2	11.9	8.5	6.4	7.2	27.2	7.2	1.7	4.3
Duthkarganti	1	162	9.9	8.6	11.1	4.3	6.2	11.1	27.8	10.5	3.1	7.4
*Chhabsia	1	1158	11.7	13.3	13.0	8.6	8.0	7.9	22.0	5.7	4.0	5.8
*Dakshin Alakdia	1	1143	6.9	10.5	15.4	10.1	8.5	7.3	26.5	7.1	3.1	4.6
*Deoji	1	593	10.8	15.0	10.6	7.3	13.2	11.3	21.6	4.2	1.9	4.2
Deoji	1	395	9.9	14.7	10.1	6.8	12.2	11.1	23.0	4.3	2.3	5.6
Char Deoji	1	198	12.6	15.7	11.6	8.1	15.2	11.6	18.7	4.0	1.0	1.5
*Dhitpur Alal	1	2162	10.9	13.9	11.3	8.5	10.5	8.7	24.2	5.9	2.2	3.8
Dhitpur Alal	1	1827	11.2	14.0	11.5	8.2	10.6	8.3	23.9	6.0	2.3	4.1
Chak Chandi	1	335	9.3	13.7	10.4	9.9	10.1	10.7	26.0	5.4	1.8	2.7
*Dhitpur Kanu	1	1166	13.3	12.8	11.1	6.9	10.5	9.3	24.6	6.4	2.4	2.7
Dhitpur Kanu	1	910	12.5	12.4	11.8	7.0	10.1	8.8	25.6	6.6	2.6	2.5
Char Dhitpur Kanu	1	256	16.0	14.1	8.6	6.6	12.1	10.9	21.1	5.9	1.6	3.1
*Dumur	1	4138	10.1	14.5	11.6	7.8	9.1	9.0	23.7	6.6	3.4	4.3
Bhajon Dashganti	1	132	11.4	12.1	6.1	12.1	10.6	9.1	20.5	8.3	4.5	5.3
Dumur Golami	1	660	9.1	14.8	10.8	8.6	11.2	7.1	21.2	6.8	3.6	6.7
Paschim Dumur Musa	1	183	10.4	9.8	8.7	7.1	4.4	9.3	30.6	6.6	6.6	6.6
Dumur Isa	1	1226	10.0	13.9	13.0	6.6	7.0	9.2	23.2	9.0	3.7	4.4
Dumur Barabari	1	226	11.5	15.5	12.4	8.4	8.8	8.4	21.7	6.6	1.3	5.3
Bil Gajaria	1	1300	10.1	15.6	11.5	7.9	9.8	9.4	26.2	4.2	2.8	2.6
Joalbhanga	1	411	10.7	14.6	12.2	7.8	11.4	10.2	20.0	6.3	3.4	3.4
*Harinahata	1	1065	11.5	13.2	11.4	8.0	7.7	8.5	25.0	7.6	3.5	3.8
*Kalidasganti	1	3471	10.0	13.0	10.3	9.9	9.9	9.3	23.4	6.8	3.0	4.5
Kalidasganti	1	2444	10.6	13.5	9.7	10.4	11.0	10.0	21.9	6.5	3.0	3.3
Mokterganti	1	528	9.7	11.9	9.8	8.1	9.3	8.3	27.1	7.2	2.8	5.7
Alampur	1	499	7.2	11.4	13.4	9.6	5.2	6.8	26.5	7.6	3.0	9.2
*Khaga	1	4454	12.3	14.9	12.5	6.7	9.5	8.4	22.6	5.7	2.6	4.9

RMO: 1 = Rural, 2 = Urban and 3 = Other Urban

Table C-04: Percentage distribution of population by age group, residence and community

Administrative Unit *Residence* Community	RMO	All Ages	Percentage of Population in the Age Group									
			0-4	5-9	10-14	15-19	20-24	25-29	30-49	50-59	60-64	65+
1	2	3	4	5	6	7	8	9	10	11	12	13
Paschim Khaga	1	1119	13.9	15.5	12.8	6.5	8.7	8.6	20.9	5.1	2.4	5.6
Purba Khaga	1	3335	11.8	14.6	12.4	6.7	9.8	8.4	23.1	5.8	2.7	4.6
*Niamatpur	1	1157	10.8	14.8	11.5	8.4	8.8	8.3	22.9	7.8	2.6	4.1
Niamatpur	1	947	11.0	15.6	11.6	8.0	8.3	7.9	24.0	7.3	2.3	3.9
Dighir Char	1	210	10.0	11.0	11.0	10.0	11.0	10.0	18.1	10.0	3.8	5.2
*Nutiharina	1	2148	12.4	15.8	10.4	8.6	9.0	9.0	22.0	5.6	3.0	4.1
Islampur	1	993	13.3	17.2	10.0	7.8	8.5	8.8	20.9	5.1	3.1	5.3
Gobindapur	1	627	12.0	13.7	10.2	9.4	9.9	8.3	22.3	6.2	3.7	4.3
Char Islampur	1	528	11.2	15.7	11.6	9.3	8.9	10.2	23.5	5.9	2.1	1.7
*Padumpal	1	1837	10.3	12.6	13.4	8.8	8.2	10.2	24.1	6.9	3.2	2.4
Padumpal	1	1626	10.8	13.0	13.5	9.2	8.1	9.5	24.1	6.5	3.0	2.4
Char Padumpal	1	211	6.6	9.0	13.3	6.2	8.5	15.6	23.7	9.5	5.2	2.4
*Raghurganti	1	1450	10.1	13.0	13.4	8.8	9.2	9.0	22.3	6.2	2.3	5.7
*Rahimpur	1	2169	10.7	16.1	11.1	7.0	9.7	10.2	22.7	6.4	3.6	2.6
Rahimpur	1	661	8.0	13.5	13.9	9.4	8.8	9.4	22.5	7.0	2.7	4.8
Dhopa Para	1	809	11.7	19.5	10.1	4.8	11.1	10.3	21.4	6.7	3.7	0.6
Dwobhanga	1	699	11.9	14.7	9.6	7.2	8.9	11.0	24.3	5.4	4.3	2.7
*Rajapur	1	3040	12.1	12.9	13.2	6.5	8.7	8.7	22.2	6.1	2.8	6.9
Rajapur	1	1681	10.2	12.9	13.6	8.6	8.6	8.6	22.8	6.3	3.6	4.6
Machdakandi	1	1359	14.3	12.9	12.6	3.8	8.8	8.8	21.4	5.8	1.8	9.8
*Ratani	1	764	11.8	15.4	11.5	9.0	7.3	8.6	22.6	8.1	1.4	4.1
*Saraichandi	1	793	10.0	15.3	15.5	7.4	6.1	6.4	21.7	9.0	3.9	4.8
*Singarganti	1	301	6.3	11.3	10.0	10.3	11.6	8.3	24.3	8.0	4.0	6.0
Singarganti	1	119	4.2	12.6	10.9	6.7	7.6	8.4	31.1	8.4	2.5	7.6
Dumur Kabir	1	182	7.7	10.4	9.3	12.6	14.3	8.2	19.8	7.7	4.9	4.9
Kalia Haripur Union Total		50400	10.2	13.6	12.0	8.9	9.7	10.0	23.7	5.8	2.4	3.7
*Banbaria	1	13861	10.2	14.1	12.3	8.4	9.5	8.9	24.3	6.0	2.5	3.8
Paik Para	1	1848	10.9	15.5	11.1	7.5	8.0	7.5	24.8	7.3	1.8	5.4
Banbaria	1	3921	10.3	14.8	12.3	8.5	10.3	9.7	23.4	5.4	2.3	3.1
Dighalkandi	1	2051	9.2	12.2	11.7	9.7	11.5	8.5	23.8	6.7	2.5	4.2
Char Banbaria	1	2364	9.1	12.5	13.5	8.2	8.7	8.9	25.5	6.6	3.1	3.8
Char Dighalkandi	1	316	13.9	13.3	10.1	8.2	9.2	10.8	21.5	4.7	2.5	5.7
Kadai	1	1636	10.9	13.5	13.1	7.7	9.8	8.8	23.7	5.6	3.2	3.7
Kashiahata	1	955	11.2	14.9	11.4	8.8	9.5	9.0	25.4	5.3	1.5	2.9
Ghona Para	1	770	9.5	17.3	12.7	7.9	6.0	9.5	25.6	4.7	3.2	3.6
*Bara Piari	1	299	13.4	14.4	9.0	8.7	11.7	11.0	22.4	5.0	2.3	2.0
*Barakandi	1	1372	10.9	10.3	13.2	10.6	9.7	10.4	22.7	5.4	2.0	4.8
*Beltia	1	804	12.8	14.6	13.1	7.6	10.1	10.7	18.9	5.7	3.7	2.9
*Biara	1	1229	11.5	14.9	12.7	9.2	8.1	9.4	22.2	5.4	2.6	4.1
*Chakli	1	1340	10.7	12.8	13.4	10.4	9.3	8.2	22.3	6.4	2.6	4.0
*Char Safri	1	316	9.2	14.6	10.8	9.2	6.6	8.2	24.1	8.5	5.4	3.5
*Chhatiantali	1	3268	12.2	16.0	10.8	9.5	9.3	8.0	21.9	5.2	2.9	3.9

Table C-04: Percentage distribution of population by age group, residence and community

Administrative Unit *Residence* Community	RMO	All Ages	Percentage of Population in the Age Group									
			0-4	5-9	10-14	15-19	20-24	25-29	30-49	50-59	60-64	65+
1	2	3	4	5	6	7	8	9	10	11	12	13
*Chhota Piari	1	516	7.8	13.4	11.2	7.2	10.3	11.8	27.3	5.4	4.1	1.6
*Kalia Chaudhuri	1	17898	9.6	12.6	11.5	9.1	10.5	11.3	24.4	5.7	2.1	3.3
Kalia	1	3885	10.2	13.8	11.2	7.9	9.4	11.2	24.9	5.9	2.6	2.9
Kanda Para	1	8942	8.9	12.2	11.6	9.6	10.8	11.3	25.3	5.4	1.9	2.9
Char Para	1	1134	9.5	12.4	13.7	10.0	11.1	8.5	23.6	6.5	1.7	3.0
Kallani	1	1272	10.1	11.5	10.6	9.1	10.1	11.5	23.5	6.1	2.4	5.0
Char Kallani	1	527	13.1	11.0	10.4	9.7	15.7	11.4	19.7	5.9	1.3	1.7
Sarkarpara	1	1122	10.6	14.4	10.7	7.4	9.8	11.1	22.1	5.0	2.0	6.9
Moulvipara	1	1016	10.4	12.4	10.8	9.4	9.8	13.7	21.0	7.1	2.2	3.1
*Kalia Haripur	1	1240	9.5	13.3	11.5	9.8	8.2	10.9	24.4	6.5	2.0	3.8
*Maragram	1	1086	13.0	15.9	11.9	7.4	10.2	8.2	17.5	7.6	5.0	3.3
*Narayanbari	1	3421	9.1	14.4	13.1	9.6	8.2	10.4	24.2	5.3	1.9	3.7
Rajabnagar	1	653	10.9	14.1	12.3	7.4	8.1	11.5	23.4	4.9	1.7	5.8
Char Haripur	1	2768	8.7	14.5	13.3	10.2	8.2	10.1	24.3	5.4	2.0	3.2
*Ramganti	1	1086	8.7	13.5	12.9	9.0	11.3	10.6	22.3	6.0	2.3	3.3
*Tentulia	1	2664	10.5	14.6	12.0	7.4	8.1	9.2	23.6	6.3	2.5	5.8
Tentulia	1	1033	10.3	15.6	12.9	6.9	7.9	8.3	24.2	5.7	2.5	5.7
Chuniahati	1	937	11.3	13.1	10.9	7.9	8.8	9.5	22.8	6.5	2.7	6.5
Kazi Para	1	694	9.8	15.1	12.4	7.3	7.5	9.9	23.9	6.8	2.3	4.9
Kaoakola Union Total		17713	13.1	16.9	11.0	7.6	9.6	9.5	21.4	5.4	2.6	2.9
*Kagmari	1	403	14.4	19.9	8.4	5.2	7.4	7.9	24.6	7.2	1.5	3.5
*Baira(Hat)	1	1180	12.6	19.0	16.4	8.9	9.9	8.4	16.9	4.2	2.1	1.4
*Baniabari	1	618	21.4	23.0	8.7	4.4	4.5	7.9	19.3	4.4	2.3	4.2
*Bara Koyra	1	1037	13.3	16.5	9.3	7.6	8.9	10.3	22.9	4.8	3.5	3.0
*Barni	1	352	11.4	16.2	10.2	9.7	11.4	11.1	21.6	6.3	0.6	1.7
*Bera Bari	1	588	10.4	14.3	10.7	10.0	10.0	10.4	20.4	4.9	4.3	4.6
*Bhutma	1	589	14.4	15.6	8.5	9.8	12.2	11.2	16.3	4.8	3.2	3.9
*Chandal Baira	1	955	10.6	16.0	8.9	10.8	12.7	10.4	21.9	5.2	1.6	2.0
*Chhota Koyra	1	455	12.7	10.8	13.2	9.2	6.4	6.4	28.4	7.7	2.4	2.9
*Dogachhi	1	1155	12.5	17.0	11.3	6.6	8.9	10.5	23.0	4.9	2.9	2.4
*Haldia(Kagmari)	1	216	13.4	17.1	6.9	4.2	12.0	15.7	23.1	5.6	0.9	0.9
*Kaigari Dorta	1	1655	13.1	16.5	10.5	6.9	10.8	10.9	21.1	5.2	1.9	3.0
*Kaoakola	1	974	13.0	14.6	11.5	7.7	11.4	9.0	22.0	4.5	3.0	3.3
*Katenga	1	1068	14.3	16.1	10.0	7.9	8.6	10.7	20.5	6.3	3.0	2.6
*Khurda Katenga	1	1052	13.4	17.4	12.6	5.4	7.8	11.1	21.0	5.9	2.4	2.9
*Kuri Para	1	773	5.7	15.5	16.7	9.4	8.2	5.3	25.7	6.2	3.1	4.1
*Mahes Kangla	1	846	15.0	16.5	7.9	6.5	10.6	8.3	24.3	5.8	2.8	2.1
*Mirzapur	1	441	14.1	18.8	10.2	9.5	11.6	8.4	17.5	3.6	5.0	1.4
*Sayaseka	1	1357	16.2	18.1	10.8	6.8	9.1	8.7	19.2	4.6	2.8	3.8
*Singabil Haldia	1	963	16.0	18.7	9.3	4.4	7.9	7.6	22.9	8.0	2.8	2.4
*Uttar Jamua	1	1036	7.9	16.1	12.0	9.1	11.2	10.7	20.8	6.3	2.6	3.4
Khoksabari Union Total		30275	10.4	13.4	12.8	8.5	8.7	9.1	23.2	6.7	2.8	4.2

RMO: 1 = Rural, 2 = Urban and 3 = Other Urban

Table C-04: Percentage distribution of population by age group, residence and community

Administrative Unit *Residence* Community	RMO	All Ages	Percentage of Population in the Age Group									
			0-4	5-9	10-14	15-19	20-24	25-29	30-49	50-59	60-64	65+
1	2	3	4	5	6	7	8	9	10	11	12	13
*Brahmanganti	1	2142	11.7	12.3	14.0	8.2	7.3	8.9	23.1	6.7	2.8	5.2
Brahmanganti	1	1139	12.1	13.2	13.1	5.6	7.1	10.0	24.1	6.7	3.1	5.1
Char Brahmanganti	1	1003	11.2	11.3	15.0	11.1	7.5	7.7	21.9	6.8	2.4	5.3
*Diar Pachil	1	1217	9.7	12.5	14.3	8.1	8.6	10.7	24.3	6.0	2.1	3.8
*Gonerganti	1	2326	8.9	12.8	10.6	8.9	10.6	8.6	25.0	7.6	2.8	4.2
Gonerganti	1	1878	8.8	12.8	9.7	8.6	10.8	8.3	25.0	8.0	3.2	4.8
Chhota Ganerganti	1	448	9.4	12.9	14.3	10.3	9.8	9.8	25.0	5.8	0.9	1.8
*Khalisakura	1	2446	9.9	13.5	14.1	7.8	9.6	8.4	22.8	6.3	3.9	3.8
Khalisakura	1	1441	10.2	12.1	13.1	8.0	10.1	8.7	23.8	6.3	4.0	3.5
Noada Shailabari	1	1005	9.4	15.3	15.5	7.6	8.9	7.9	21.3	6.2	3.7	4.4
*Khoksabari	1	7119	10.6	14.2	12.5	8.6	9.2	9.2	22.5	6.9	2.4	3.9
Khoksabari	1	2201	8.9	14.5	13.9	9.2	8.0	9.2	21.9	7.1	2.8	4.7
Char Khoksabari	1	2029	10.3	14.1	11.8	8.7	9.8	9.9	22.7	6.3	2.5	4.0
Khokshabari Hospital	1	1265	11.9	12.4	12.2	10.7	9.8	9.2	23.2	5.9	1.7	2.9
Puran Shailabari	1	1624	12.4	15.5	11.9	6.0	9.5	8.4	22.6	8.0	2.3	3.3
*Munsumi	1	1889	10.7	13.2	10.7	8.8	7.5	9.7	25.2	6.0	3.2	4.9
Munsumi	1	954	12.4	14.9	10.1	7.2	8.0	10.1	23.9	5.5	3.5	4.6
Chandrakona Munsumi	1	935	9.1	11.6	11.3	10.4	7.0	9.4	26.5	6.6	2.9	5.2
*Naoda Telkupi	1	1924	8.2	12.0	14.3	10.3	9.6	6.6	22.6	8.1	3.4	4.9
*Pachil	1	2318	11.3	17.7	10.4	6.7	7.2	7.8	24.3	6.6	3.2	4.6
Pachil	1	1677	12.3	17.0	10.3	6.9	7.4	7.8	24.0	6.9	3.0	4.5
Talgachhi Pachil	1	641	8.9	19.7	10.9	6.2	6.9	8.0	25.1	6.1	3.6	4.7
*Sailabari	1	1536	11.1	14.5	11.8	7.8	9.2	8.7	22.4	7.8	2.3	4.4
Sailabari	1	1070	11.4	15.0	12.2	7.3	9.0	9.0	20.7	8.4	2.3	4.7
Char Shailabari	1	466	10.3	13.3	10.9	9.0	9.9	7.9	26.2	6.4	2.1	3.9
*Saluabhita	1	1632	11.0	12.3	12.4	8.0	7.1	11.9	24.2	5.6	3.6	3.9
*Satkiabari	1	2276	11.4	12.6	14.1	8.1	7.5	8.7	22.9	7.0	3.2	4.5
Satikabari	1	1380	11.5	11.7	14.1	7.7	8.2	8.2	24.3	6.6	2.5	5.1
Baniagati	1	896	11.2	13.8	14.2	8.7	6.5	9.4	20.8	7.7	4.2	3.6
*Telkupi	1	3450	9.9	12.0	14.0	9.8	9.5	10.2	22.3	6.0	2.3	3.9
Telkupi	1	561	11.9	13.4	10.7	7.8	11.9	10.7	21.6	7.0	2.7	2.3
Sultanganj Para	1	1235	7.9	13.5	14.1	11.7	10.0	9.1	21.9	5.7	2.5	3.5
Nutanpara	1	555	7.7	11.2	15.5	10.6	10.3	7.7	23.2	6.1	1.8	5.8
Nailsapara	1	1099	12.2	9.9	14.9	8.2	7.3	12.5	22.7	5.9	2.1	4.3
Mechhra Union Total		24766	13.0	15.7	10.2	6.4	8.7	10.0	22.7	6.0	2.5	4.8
*Akna Dighi	1	3370	14.5	17.4	10.9	5.9	8.5	8.8	20.5	6.6	2.5	4.3
*Betua	1	883	13.6	15.3	9.6	6.5	11.7	12.3	22.1	5.9	1.4	1.7
*Chandganj Mudi Para	1	714	12.0	15.0	10.5	7.3	6.3	9.5	23.8	6.3	1.7	7.6
*Char Kharua	1	375	10.4	11.7	12.3	4.5	10.9	10.1	28.0	5.3	2.7	4.0
*Ghatia	1	1867	13.9	15.3	9.5	5.4	7.6	10.1	26.8	5.7	2.6	3.2
*Haribhaga	1	1117	10.2	17.4	12.5	4.7	6.5	9.6	26.5	6.7	2.5	3.4
*Joykrishna Para	1	371	13.7	15.1	15.4	7.5	10.0	8.1	24.0	3.0	1.6	1.6

Table C-04: Percentage distribution of population by age group, residence and community

Administrative Unit *Residence* Community	RMO	All Ages	Percentage of Population in the Age Group									
			0-4	5-9	10-14	15-19	20-24	25-29	30-49	50-59	60-64	65+
1	2	3	4	5	6	7	8	9	10	11	12	13
*Kechuahata	1	387	9.8	10.6	12.4	9.8	9.6	11.1	25.1	6.7	2.1	2.8
*Kharua	1	189	5.8	11.1	10.1	6.3	12.7	10.1	16.9	13.8	7.9	5.3
*Khas Baliamenda	1	1015	15.2	17.0	9.3	5.3	11.0	9.6	21.4	4.7	1.8	4.7
*Khashurkandi	1	81	0.0	4.9	18.5	7.4	14.8	8.6	35.8	6.2	2.5	1.2
*Khidirpur	1	425	13.6	16.0	8.2	6.1	10.4	12.2	20.0	7.1	2.8	3.5
*Matikura	1	426	15.0	18.5	10.6	4.9	6.3	10.1	22.8	4.7	2.1	4.9
*Mechhra	1	3030	11.8	13.6	10.0	7.5	8.6	11.5	23.3	5.7	3.1	4.8
Suri Mechhra	1	1267	11.6	14.9	11.0	6.3	7.4	10.6	25.7	5.9	2.7	3.9
Mechhara Khamar Para	1	1079	12.1	12.2	10.2	9.4	9.1	12.4	21.1	5.1	2.8	5.6
Mechhara Hatpara	1	684	11.5	13.5	8.0	6.9	10.2	11.8	22.4	6.1	4.2	5.3
*Par Mechhra	1	670	10.7	19.0	9.6	6.0	12.7	6.9	22.1	7.2	2.1	3.9
*Rehaihurkandi Bhangra	1	539	15.4	17.4	11.1	6.7	8.3	6.7	21.5	6.5	3.9	2.4
*Ruksa	1	5882	12.0	15.8	9.8	6.6	8.4	9.7	22.4	5.6	2.7	7.0
Ruksa	1	4612	12.1	16.3	9.5	6.7	7.9	9.6	22.9	5.6	2.9	6.5
Neogibari	1	1270	11.8	13.8	10.9	6.0	10.2	10.2	20.4	5.7	2.2	8.9
*Sachalia	1	931	16.1	17.2	8.2	5.9	9.3	12.4	18.9	5.5	2.3	4.3
*Teghari	1	2494	14.3	15.0	10.0	7.1	7.9	10.5	22.3	6.2	2.1	4.5
Ratankandi Union Total		48916	11.2	14.2	11.0	6.6	7.4	8.3	25.3	7.6	3.3	5.2
*Ag Baira	1	1824	10.9	15.6	11.0	6.6	7.7	8.3	24.0	7.2	2.9	5.9
Ag Baira	1	1381	10.8	15.5	11.5	7.0	7.0	8.3	23.8	7.5	2.6	6.0
Char Baira	1	443	11.3	16.0	9.3	5.6	9.7	8.4	24.4	6.1	3.6	5.6
*Bahuka	1	9379	10.9	14.2	11.2	6.7	7.0	7.3	24.4	8.5	3.6	6.1
Purba Bahuka	1	3647	11.3	14.5	12.2	6.0	6.7	7.0	24.6	8.5	3.6	5.7
Paschim Bahuka	1	2681	10.6	14.6	10.2	7.3	7.0	7.0	24.4	8.5	4.0	6.3
Gazaria	1	2231	11.1	14.3	10.4	6.7	6.9	7.8	23.8	8.4	3.7	6.9
Bhemara	1	820	9.0	11.6	12.7	7.4	8.3	8.5	25.9	8.8	2.6	5.2
*Benipur	1	620	9.5	13.4	10.8	3.5	9.4	11.8	28.4	7.3	2.1	3.9
*Bhellabari	1	890	11.7	17.8	10.7	5.3	6.1	8.2	24.5	7.6	2.9	5.3
*Chak Bahuka	1	9059	10.6	13.5	10.4	7.2	7.5	7.6	25.9	7.7	3.4	6.2
Kuri Para	1	1096	10.9	17.2	8.5	5.7	8.3	7.0	26.7	7.1	3.6	5.0
Purba Kuralia	1	4508	10.3	12.7	10.4	7.6	7.0	8.1	26.1	7.9	3.6	6.3
Chilgacha	1	3097	10.8	13.4	11.2	6.9	7.9	6.8	25.3	7.6	3.4	6.7
Ruperber	1	358	12.8	12.6	9.8	7.8	8.4	8.7	25.1	8.1	1.7	5.0
*Ekdala	1	7539	12.2	13.5	11.4	5.8	7.5	9.4	25.4	7.2	3.3	4.4
Uttar Ekdala	1	4385	12.1	13.2	12.2	6.0	6.8	8.6	25.2	7.6	3.4	4.9
Dakshin Ekdala	1	3154	12.2	13.8	10.2	5.4	8.3	10.6	25.8	6.6	3.3	3.7
*Gobinda Patal	1	1005	13.0	16.5	9.4	7.0	5.0	7.5	27.1	7.1	2.5	5.1
*Harina	1	2055	9.7	11.4	11.2	7.1	8.5	10.9	25.0	7.9	2.7	5.5
*Harinarayanpur	1	816	13.4	17.4	11.6	3.7	6.9	12.1	23.8	5.1	3.3	2.7
*Khamarganti	1	798	13.2	15.8	11.4	7.6	7.4	9.8	22.9	6.0	2.1	3.8
*Kholabari	1	1290	13.0	13.3	8.8	6.6	8.9	8.6	26.7	6.0	3.0	5.0
Kholabari	1	452	10.6	12.4	10.8	7.3	7.1	8.4	29.9	6.4	2.0	5.1

RMO: 1 = Rural, 2 = Urban and 3 = Other Urban

Table C-04: Percentage distribution of population by age group, residence and community

Administrative Unit *Residence* Community	RMO	All Ages	Percentage of Population in the Age Group									
			0-4	5-9	10-14	15-19	20-24	25-29	30-49	50-59	60-64	65+
1	2	3	4	5	6	7	8	9	10	11	12	13
Porabari	1	838	14.3	13.8	7.8	6.2	9.9	8.7	25.1	5.7	3.6	4.9
*Khorada Baira	1	1480	10.0	13.3	12.1	6.4	6.6	7.6	29.1	6.5	2.9	5.5
*Maishamura	1	3320	11.5	14.9	11.6	6.0	5.9	7.2	27.2	7.9	3.4	4.3
*Narayandia	1	2338	11.8	15.6	11.1	6.3	9.1	8.1	22.4	7.0	3.2	5.3
Narayandia	1	1243	12.1	15.5	10.1	6.0	9.7	8.1	23.1	7.1	2.9	5.4
Krishna Jibpur	1	556	11.3	17.8	9.2	6.1	8.5	7.9	23.0	7.7	3.2	5.2
Madrabari	1	539	11.7	13.5	15.6	7.2	8.2	8.3	20.2	5.9	3.9	5.4
*Phulbaira	1	1225	10.6	17.1	9.9	6.4	6.1	7.5	26.5	7.8	3.4	4.6
Phulbaira	1	850	11.8	18.4	9.2	6.4	5.9	7.9	26.4	6.5	3.4	4.4
Baira Narayan	1	375	8.0	14.1	11.5	6.7	6.7	6.7	26.9	10.9	3.5	5.1
*Ratankandi	1	874	7.2	11.1	9.7	8.7	8.0	7.1	29.2	9.8	4.9	4.2
*Saratail	1	862	11.5	16.1	9.7	6.7	5.6	6.6	27.0	7.9	2.8	6.0
*Shyampur	1	2724	11.6	13.7	11.7	7.8	7.8	10.1	23.2	7.1	3.3	3.8
*Sukdebpur	1	818	9.9	15.2	10.6	6.0	9.5	8.9	23.8	7.8	4.3	3.9
Saidabad Union Total		47610	11.7	14.2	11.3	8.7	9.6	8.9	22.5	6.0	2.6	4.5
*Baoitara	1	6975	11.4	14.6	11.5	9.7	9.3	7.9	21.5	5.9	2.7	5.5
Paschim Baoitara	1	5277	11.5	14.8	11.3	10.1	9.3	8.1	21.1	5.7	2.5	5.6
Mulibari	1	1698	11.0	14.1	12.1	8.4	9.2	7.4	22.5	6.5	3.4	5.2
*Bara Shimul Panchasona	1	3741	13.0	17.2	10.9	8.2	9.3	9.3	20.4	4.9	2.3	4.5
*Birhati	1	478	13.4	20.3	9.0	7.3	10.7	11.1	20.3	4.4	0.6	2.9
*Chak Boyra	1	528	15.0	19.3	8.3	9.1	8.7	9.5	19.1	4.7	1.7	4.5
*Dukhiabari	1	1922	12.8	14.6	11.5	7.3	8.7	9.5	24.4	5.3	2.4	3.5
Purba Dukhiabari	1	353	12.5	17.3	11.0	7.1	7.4	10.2	26.1	5.4	1.1	2.0
Paschim Dukhiabari	1	1569	12.9	14.0	11.6	7.4	9.0	9.4	24.0	5.2	2.7	3.8
*Gachhabari	1	2091	12.2	12.4	10.1	10.3	12.1	8.1	22.4	6.2	2.0	4.1
Purba Gachhabari	1	661	16.8	14.1	9.2	9.7	11.5	8.3	20.4	4.4	1.4	4.2
Paschim Gachhabari	1	1430	10.1	11.7	10.5	10.6	12.4	8.0	23.4	7.1	2.3	4.1
*Jamtail Khidirpur	1	2055	10.4	14.6	12.4	8.8	9.0	9.1	21.8	6.3	3.1	4.7
Jamtail Khidirpur	1	873	9.3	11.9	11.3	8.4	8.1	9.2	25.2	7.0	3.0	6.6
Dighir Char	1	1182	11.2	16.6	13.2	9.1	9.6	9.1	19.2	5.8	3.2	3.2
*Jamtail Das	1	2728	11.1	12.6	11.5	8.9	9.3	7.7	24.5	6.7	3.4	4.4
Uttar Porabari	1	1502	9.7	13.2	11.9	8.7	8.8	7.8	25.1	6.8	3.7	4.2
Dakshin Porabari	1	1226	12.8	11.7	11.0	9.2	10.0	7.5	23.7	6.5	2.9	4.6
*Jarila	1	3680	10.1	12.7	12.3	9.4	9.5	8.3	25.0	6.0	2.3	4.5
Jarila	1	2003	10.1	13.4	12.8	9.9	8.5	7.2	25.2	6.5	2.4	3.8
Maisura	1	398	9.3	10.1	13.8	9.3	14.8	7.8	23.6	6.0	1.3	4.0
Jarila Madhyapara	1	879	9.7	12.5	10.9	8.8	8.9	11.1	24.3	6.1	2.3	5.3
Jarila Digrir Char	1	400	11.3	12.0	11.3	8.8	10.3	7.8	27.0	3.0	2.8	6.0
*Jamunabali	1	675	12.1	16.7	9.3	7.4	6.5	8.3	25.5	7.6	2.8	3.7
*Khas Barashimul	1	698	10.7	15.0	12.0	8.9	10.0	9.9	23.8	5.2	1.1	3.3
*Khas Chhatragachha	1	431	14.2	14.6	12.5	6.0	8.8	8.8	23.4	4.9	1.9	4.9
*Konaganti	1	906	9.8	11.8	11.3	7.9	11.6	8.4	22.0	8.6	4.0	4.6

Table C-04: Percentage distribution of population by age group, residence and community

Administrative Unit *Residence* Community	RMO	All Ages	Percentage of Population in the Age Group									
			0-4	5-9	10-14	15-19	20-24	25-29	30-49	50-59	60-64	65+
1	2	3	4	5	6	7	8	9	10	11	12	13
*Krishnapur Kadda	1	1960	12.3	11.8	12.3	7.3	8.7	9.8	25.5	6.7	2.1	3.4
*Purba Mohanpur	1	2414	12.9	16.2	11.8	7.5	10.4	9.4	20.9	4.9	2.6	3.4
Purba Mohanpur	1	1537	12.9	16.5	11.4	6.9	11.6	9.2	21.1	4.5	2.7	3.1
Paschim Mohanpur	1	877	12.9	15.6	12.5	8.7	8.1	9.6	20.5	5.7	2.3	4.1
*Rehai Chhatragachha	1	387	11.4	15.2	10.9	8.0	10.9	12.1	21.7	4.9	2.3	2.6
*Sadanandapur	1	1181	9.7	14.1	11.2	6.9	9.2	10.1	25.2	6.2	2.8	4.6
*Saidabad	1	5593	12.7	12.9	10.4	8.5	10.2	9.9	21.2	6.5	3.0	4.8
Uttar Saidabad	1	2784	14.0	13.8	10.8	8.1	10.3	9.8	20.4	5.9	2.6	4.2
Dakshin Saidabad	1	2444	11.1	11.3	10.1	8.5	10.4	10.0	22.3	7.3	3.3	5.8
Kalibari	1	365	12.9	17.0	10.1	11.5	7.7	8.8	19.5	5.8	4.1	2.7
*Sartia	1	9167	11.1	14.3	11.4	8.8	9.5	8.9	22.5	6.1	2.6	4.8
Bara Sartia	1	2062	10.7	13.8	12.9	8.6	8.0	8.7	23.9	6.0	2.4	5.0
Natun Sartia	1	2947	10.0	14.3	11.2	8.6	10.7	10.1	21.7	6.0	2.4	5.0
Purba Sartia Char	1	1027	11.3	14.3	8.7	10.5	12.4	9.3	20.5	5.6	2.8	4.5
Paschim Sartia	1	1244	10.5	13.2	12.1	9.6	7.2	7.0	22.2	8.0	3.6	6.6
Hat Sartia	1	1887	13.6	15.4	11.0	8.1	9.3	7.9	23.3	5.5	2.5	3.4
Shialkul Union Total		45965	10.6	13.3	11.8	8.4	9.9	9.1	24.0	6.1	2.6	4.3
*Aria Mohan	1	1736	11.3	13.9	10.9	8.7	9.6	8.2	23.3	5.5	2.7	5.8
*Bahuti	1	2899	9.4	14.1	12.3	8.5	9.8	8.8	24.1	5.7	2.8	4.5
*Bara Hamkuria	1	2522	11.1	14.7	12.0	8.1	8.8	8.8	23.7	5.0	2.8	5.0
Bara Hamkuria	1	1769	10.9	14.0	11.4	7.8	9.4	8.4	24.0	5.1	3.2	5.7
Rajakhar Char	1	753	11.6	16.3	13.4	8.9	7.4	9.6	23.0	4.8	1.7	3.3
*Bildhali	1	1921	12.3	11.9	10.6	9.0	9.0	9.3	24.0	7.3	3.1	3.5
*Chak Shialkul	1	2597	9.1	10.6	10.9	10.1	9.8	10.7	26.4	7.6	2.4	2.5
*Chandidasganti	1	4388	10.5	14.5	11.1	8.3	10.2	8.6	22.8	6.3	2.3	5.4
Chandidasganti	1	3804	10.3	15.0	10.6	8.6	10.3	8.6	22.7	6.5	2.1	5.5
Saraichandi	1	584	11.8	11.5	14.4	6.7	9.8	8.9	23.3	5.3	3.6	4.8
*Chhota Hamkuria	1	536	10.6	13.1	10.6	8.4	11.0	7.8	24.8	5.8	4.1	3.7
*Dhukuria	1	2905	12.9	13.0	10.3	8.5	11.6	9.6	22.4	5.6	2.0	4.1
*Fulbari	1	2030	8.8	12.6	10.0	8.1	9.3	10.1	25.9	6.2	3.2	5.8
*Jagatganti	1	2273	10.2	13.9	14.5	8.7	7.8	6.9	26.0	5.9	2.2	4.0
*Jamua	1	1345	10.9	13.3	11.9	6.6	12.4	9.7	23.2	5.4	2.0	4.5
*Kayalganti Shibnathpur	1	2325	10.9	15.0	12.3	7.5	9.1	8.5	25.4	5.2	1.9	4.2
Kayalganti	1	739	9.1	14.6	12.9	8.9	6.8	9.2	26.1	4.5	3.1	4.9
Shibnathpur	1	1586	11.7	15.1	12.1	6.9	10.2	8.2	25.0	5.5	1.4	3.8
*Khorda Sialkol	1	2773	10.2	13.7	13.0	8.0	8.5	9.1	25.5	6.0	2.9	3.2
Khorda Shialkul	1	1638	10.5	12.7	12.9	8.7	8.7	8.6	25.5	5.7	3.0	3.6
Char Para	1	614	6.5	16.4	14.8	7.8	7.2	8.1	29.0	6.8	2.4	0.8
Dairkalia	1	521	13.6	13.4	11.1	6.0	9.8	11.5	21.3	5.6	3.1	4.6
*Paiksa	1	1637	11.7	15.2	11.7	8.9	10.8	7.1	24.4	5.6	1.9	2.6
*Paschim Konaganti	1	557	11.1	13.6	8.6	7.5	10.1	12.0	18.3	10.1	4.7	3.9
*Paschim Mohanpur	1	406	9.1	11.1	13.3	9.9	15.3	6.7	23.2	5.2	1.7	4.7

RMO: 1 = Rural, 2 = Urban and 3 = Other Urban

Table C-04: Percentage distribution of population by age group, residence and community

Administrative Unit *Residence* Community	RMO	All Ages	Percentage of Population in the Age Group									
			0-4	5-9	10-14	15-19	20-24	25-29	30-49	50-59	60-64	65+
1	2	3	4	5	6	7	8	9	10	11	12	13
*Raghunathpur	1	4799	9.9	12.2	12.0	8.9	10.3	9.9	23.5	6.2	3.0	4.0
Raghunathpur	1	2934	11.2	12.7	12.3	9.0	11.1	9.3	20.0	6.5	3.2	4.6
Badhayanath	1	1865	7.9	11.4	11.4	8.8	9.1	10.8	29.0	5.6	2.8	3.2
*Sialkol	1	3810	9.8	12.1	12.9	7.6	10.2	9.9	22.9	6.4	2.9	5.2
Shialkul	1	1991	8.9	10.7	11.9	8.0	10.4	10.0	25.8	6.6	2.7	4.8
Shyampur	1	1819	10.8	13.6	14.1	7.1	10.1	9.8	19.6	6.0	3.1	5.7
*Silanda	1	2272	12.3	13.6	10.7	8.1	9.5	8.4	26.0	5.1	1.9	4.4
*Uttar Saratia	1	2234	10.1	12.9	12.8	9.3	10.9	9.5	21.9	6.9	2.4	3.4
Chhangachha Union Total		38179	10.4	14.3	11.4	7.4	8.4	8.7	23.9	7.3	3.3	5.0
*Aminpur	1	2084	10.8	14.9	10.1	7.9	9.2	7.7	24.1	7.1	2.9	5.4
Aminpur	1	1603	10.7	14.7	9.9	7.9	9.5	8.0	24.1	6.8	2.8	5.6
Machhuakandi	1	481	11.2	15.4	10.6	7.9	7.9	6.9	23.9	8.3	3.1	4.8
*Balidaha	1	442	14.5	15.4	8.4	3.6	7.9	12.4	24.7	3.8	3.4	5.9
*Balighugri	1	3097	10.8	12.6	10.7	7.4	9.0	7.5	24.3	8.9	4.1	4.7
Balighugri	1	1952	11.0	11.9	10.7	7.6	9.6	8.0	24.6	8.0	3.6	5.0
Char Balighugri	1	1145	10.7	13.7	10.7	7.0	7.9	6.6	23.8	10.6	4.9	4.2
*Bhatpiari	1	1541	10.4	14.1	12.1	6.3	6.8	7.5	23.8	9.5	4.3	5.1
*Bhurbhuria	1	1451	9.7	14.8	12.7	8.5	8.1	9.3	23.2	7.6	1.8	4.2
*Bil Nalchungi	1	1700	10.2	13.5	12.1	8.3	8.7	8.6	23.7	6.1	3.6	5.1
*Bil Silpatta	1	706	13.5	15.3	11.0	6.1	11.9	7.4	21.7	7.2	2.4	3.5
*Chhangachha	1	7334	10.0	14.8	11.8	7.1	8.8	8.9	23.1	6.8	3.1	5.6
*Gupir Para	1	3175	9.1	13.7	12.8	7.1	8.1	8.6	24.4	7.7	2.7	5.6
*Itali	1	1296	8.0	13.0	11.9	8.0	6.8	9.0	25.9	7.6	4.3	5.5
*Jhinaiganti	1	1022	8.5	15.5	11.7	7.5	8.6	10.1	23.6	6.3	3.1	5.1
Jhinaiganti	1	608	10.2	16.1	10.2	8.2	8.4	8.9	22.4	7.4	3.1	5.1
Dakatiabari	1	414	6.0	14.5	14.0	6.5	8.9	11.8	25.4	4.6	3.1	5.1
*Khata	1	3396	11.1	14.0	10.9	8.3	8.3	10.0	24.5	6.3	3.0	3.7
Kaim Khata	1	1382	11.9	13.7	11.4	7.1	8.4	13.3	24.7	5.1	2.0	2.2
Par Khata	1	487	9.9	10.1	13.3	10.7	7.4	8.8	21.4	8.0	3.1	7.4
Char Khata	1	1527	10.7	15.5	9.6	8.6	8.6	7.4	25.3	6.7	3.8	3.7
*Naoda Phulkocha	1	2369	10.6	14.0	10.2	8.7	8.8	9.8	23.0	6.5	3.6	4.7
*Panch Thakuri	1	4525	10.9	14.8	11.2	6.6	7.5	8.1	24.7	8.3	3.4	4.6
*Par Pachi	1	1571	10.6	15.7	10.3	7.4	8.0	8.2	22.7	8.5	3.3	5.5
*Sahangachha	1	1170	11.1	13.9	13.6	8.2	8.8	7.5	25.1	6.2	1.7	3.8
*Simla	1	1300	10.7	14.5	10.2	6.1	8.0	8.6	23.0	7.4	4.6	6.8
Simla	1	769	9.4	14.2	10.9	6.9	8.5	7.9	22.6	6.9	4.7	8.1
Par Simla	1	531	12.6	15.1	9.2	4.9	7.3	9.6	23.5	8.1	4.5	5.1
Tarash Upazila Total		197214	10.9	12.8	11.0	7.0	8.7	10.0	25.9	6.2	2.7	4.8
Tarash Upazila	1	188772	11.0	12.8	11.0	6.9	8.7	10.0	25.8	6.2	2.7	4.9
Tarash Upazila	3	8442	8.9	11.3	11.5	9.1	7.9	10.6	27.4	6.4	2.9	3.9
Baruhas Union Total		26852	10.8	12.7	11.7	7.3	8.4	9.9	26.0	5.9	2.5	4.8
*Asanbari	1	498	11.8	12.9	11.8	9.4	7.2	8.2	27.9	5.4	2.4	2.8

Table C-04: Percentage distribution of population by age group, residence and community

Administrative Unit *Residence* Community	RMO	All Ages	Percentage of Population in the Age Group									
			0-4	5-9	10-14	15-19	20-24	25-29	30-49	50-59	60-64	65+
1	2	3	4	5	6	7	8	9	10	11	12	13
*Baidyanathpur	1	461	9.5	9.3	15.6	8.2	8.0	11.3	25.4	5.2	1.7	5.6
*Bara Pota	1	741	12.3	14.3	11.5	8.1	7.6	11.1	22.7	5.5	1.8	5.3
*Baruhas	1	1301	9.6	11.3	12.3	6.6	7.7	9.0	28.5	6.5	2.9	5.6
*Bastul	1	2656	11.6	11.8	12.4	7.8	8.1	9.5	25.3	6.4	2.8	4.2
*Batgari	1	320	11.3	15.0	12.5	5.9	6.9	8.4	29.1	4.1	2.5	4.4
*Binodpur	1	1555	10.4	10.7	11.4	7.2	9.5	10.7	24.4	7.2	3.1	5.3
Binodpur	1	924	9.0	10.2	11.4	6.5	10.6	9.5	26.3	7.6	2.8	6.2
Kharkharia	1	631	12.4	11.6	11.6	8.2	7.9	12.5	21.6	6.7	3.5	4.1
*Binshara	1	3810	11.3	12.6	13.1	7.1	9.1	9.6	25.0	5.1	2.2	4.8
*Chak Mirzapur	1	195	6.2	15.4	13.3	3.6	6.7	12.8	30.3	7.2	2.1	2.6
*Chaubaria Chauki	1	752	8.9	11.7	8.2	7.8	6.9	11.8	29.7	7.7	3.7	3.5
*Chhota Pota	1	514	12.6	12.8	9.3	4.7	9.9	10.3	23.3	8.6	1.9	6.4
*Digharia	1	2542	10.5	15.4	12.2	6.0	7.9	8.9	26.5	5.7	2.5	4.5
*Kahit Tentulia	1	522	9.6	14.2	13.2	5.9	7.9	11.3	26.8	6.1	2.5	2.5
*Kazipur	1	971	11.0	12.3	11.0	6.6	9.7	8.8	27.7	4.6	2.9	5.5
*Kusumbi	1	1914	9.7	12.6	11.2	8.0	7.9	10.3	25.4	6.2	2.8	5.7
*Langal Murr	1	89	12.4	12.4	11.2	5.6	7.9	15.7	25.8	2.2	3.4	3.4
*Lausen	1	717	14.2	17.7	8.6	5.0	7.8	11.2	24.8	7.0	2.8	0.8
*Manoharpur	1	1174	8.2	13.5	11.7	9.6	7.5	9.9	26.7	6.0	2.1	4.7
*Palashi	1	871	10.6	12.2	13.4	5.9	8.4	7.3	30.1	5.6	3.1	3.4
*Penguari	1	1775	11.4	12.3	12.1	7.8	9.4	11.0	24.6	4.8	2.2	4.5
*Rani Dighi	1	516	11.6	15.5	7.4	7.2	7.0	10.9	24.8	6.0	2.5	7.2
*Shashan Dighi	1	422	10.2	9.7	9.2	11.1	7.8	8.8	28.2	6.2	3.3	5.5
*Sandra	1	1305	11.0	11.4	10.7	7.0	8.7	10.7	25.3	6.7	2.5	6.2
*Sarabari	1	803	10.3	10.5	11.7	9.2	10.3	9.7	24.7	5.7	2.0	5.9
*Shibpur	1	183	10.9	10.4	10.4	6.6	10.4	13.1	26.2	4.4	0.5	7.1
*Tentulia	1	245	11.0	13.9	9.0	5.3	8.2	9.0	32.2	5.3	2.4	3.7
Deshigram Union Total		21766	10.1	12.9	9.8	6.6	8.1	10.9	27.6	6.4	2.9	4.8
*Arangail	1	2439	12.3	12.7	9.3	7.3	10.3	10.0	25.4	6.1	2.8	3.8
Arangail	1	2186	12.4	13.1	9.2	7.2	9.9	10.3	25.0	6.3	3.0	3.7
Dogharia	1	253	12.3	9.5	10.3	7.9	13.4	7.9	28.9	4.3	1.2	4.3
*Baldi Para	1	337	10.1	14.2	4.7	5.0	8.9	13.1	26.7	7.7	2.7	6.8
*Bara Majh Dakshina	1	697	10.3	11.6	8.6	8.5	8.8	10.5	27.8	7.5	2.3	4.2
*Bhatar Para	1	205	5.4	10.7	11.7	12.7	7.8	6.8	29.8	4.9	4.9	5.4
*Bhogalman	1	717	9.8	13.8	10.0	6.7	7.1	9.2	31.8	5.3	2.1	4.2
*Bishamdanga	1	1115	7.4	13.3	10.6	8.0	7.4	8.5	28.8	7.8	3.5	4.8
Bishamdanga	1	233	10.3	8.6	12.0	6.9	8.2	9.4	28.8	7.7	3.0	5.2
Dattabari	1	364	7.7	12.1	10.7	7.7	6.0	9.6	27.7	8.8	4.4	5.2
Teghari	1	120	8.3	16.7	5.0	8.3	9.2	10.8	28.3	10.8	0.8	1.7
Boail	1	270	5.2	14.8	12.2	9.3	8.9	7.4	28.5	5.9	3.7	4.1
Ramballabhpur	1	128	4.7	18.8	9.4	7.8	4.7	3.9	32.8	6.3	3.9	7.8
*Chandibhog	1	1057	8.5	13.2	10.5	5.3	9.7	12.9	25.5	7.4	2.8	4.2

Table C-04: Percentage distribution of population by age group, residence and community

Administrative Unit *Residence* Community	RMO	All Ages	Percentage of Population in the Age Group									
			0-4	5-9	10-14	15-19	20-24	25-29	30-49	50-59	60-64	65+
1	2	3	4	5	6	7	8	9	10	11	12	13
*Chhota Majdakshina	1	826	9.6	12.6	10.2	6.4	9.3	13.1	27.8	5.6	1.7	3.8
*Deshigram	1	1473	10.6	13.6	9.7	6.5	7.1	9.8	28.1	6.6	3.9	4.1
*Deora	1	1382	10.1	11.0	9.4	5.6	8.7	11.6	28.9	6.2	3.1	5.4
*Dhala Para	1	121	11.6	11.6	4.1	9.1	7.4	11.6	28.9	5.0	8.3	2.5
*Dulishwar	1	792	11.1	11.2	8.8	5.1	8.8	12.9	27.8	6.6	3.4	4.3
*Ghechugari	1	109	10.1	20.2	11.9	4.6	3.7	11.0	29.4	7.3	0.9	0.9
*Gurpipul	1	1753	9.8	13.3	11.8	8.0	6.1	8.4	26.2	8.6	3.3	4.5
Gurpipul	1	515	8.5	12.0	12.0	9.9	5.8	8.3	28.3	7.0	3.3	4.7
Chaymati	1	265	14.3	16.6	6.4	4.9	9.8	6.4	27.2	6.8	5.7	1.9
Doani Para	1	245	9.0	12.7	11.0	6.9	6.9	10.6	25.3	10.2	3.7	3.7
Chatria Para	1	169	7.1	12.4	10.7	10.1	4.7	8.3	32.5	6.5	1.2	6.5
Bausta Para	1	219	9.1	10.0	19.2	9.1	4.1	6.8	23.3	12.8	1.8	3.7
Josaipara	1	340	10.3	15.9	12.1	6.5	5.0	9.7	21.5	9.7	2.9	6.5
*Jantihar	1	669	9.6	13.8	6.3	6.7	8.8	12.6	28.4	5.5	1.8	6.6
*Karnaghosh	1	927	10.9	12.2	7.2	5.2	6.8	14.5	27.4	5.3	3.2	7.3
*Krishnapur	1	454	9.0	15.2	11.2	6.4	9.5	9.5	26.4	5.7	2.4	4.6
*Khirpota	1	603	5.8	10.9	14.9	9.0	8.1	9.0	28.2	8.6	1.7	3.8
*Khirsen	1	705	13.5	11.6	13.0	6.1	8.2	8.8	27.4	6.7	2.3	2.4
*Kumalu	1	832	12.0	16.1	7.8	4.4	6.1	14.8	25.4	4.7	1.9	6.7
*Nara Teghari	1	643	11.4	12.6	8.7	5.9	6.2	13.1	27.2	6.7	3.3	5.0
*Paschim Paikara	1	362	13.0	12.4	8.6	5.2	6.6	8.6	28.5	7.5	4.7	5.0
*Radhakantapur	1	549	11.7	11.8	7.5	4.2	11.1	11.3	27.9	4.0	2.0	8.6
*Sadanandapur	1	35	2.9	25.7	11.4	2.9	0.0	5.7	42.9	0.0	0.0	8.6
*Sakmal	1	532	11.1	14.3	12.2	6.8	8.8	13.0	24.2	3.9	2.8	2.8
*Silandaha	1	643	7.9	15.9	12.3	8.7	8.1	7.9	27.5	5.0	1.7	5.0
*Singar Para	1	215	10.2	9.3	9.8	4.2	9.3	8.8	35.8	4.7	1.9	6.0
*Tagra	1	313	11.8	12.1	6.7	4.8	8.0	11.8	31.3	6.7	4.2	2.6
*Ushaikol	1	355	12.7	15.2	10.7	6.2	4.5	6.5	33.0	5.6	2.5	3.1
*Uttar Shyampur	1	906	5.6	11.4	11.0	7.3	7.0	13.8	26.7	6.2	4.0	7.1
Shuhara	1	562	4.1	10.9	8.7	8.0	6.9	16.4	25.3	6.0	5.0	8.7
Shyampur	1	344	8.1	12.2	14.8	6.1	7.0	9.6	29.1	6.4	2.3	4.4
Madhainagar Union Total		23141	11.1	13.2	11.8	7.1	8.9	9.8	24.9	6.0	2.4	4.9
*Balba	1	716	11.3	11.6	13.5	7.8	8.8	10.1	25.6	4.5	2.4	4.5
*Betrasen	1	579	14.2	15.4	9.0	7.1	9.2	7.9	23.0	5.4	3.1	5.9
*Bhadas	1	2838	11.3	12.3	10.9	8.5	9.5	9.8	25.2	6.0	2.5	4.1
*Bhikampur	1	1323	10.7	15.6	11.3	6.4	10.1	9.4	23.1	6.3	1.7	5.4
*Bilaspur	1	325	13.2	19.1	9.5	6.8	10.5	9.8	23.4	5.5	1.2	0.9
*Chak Sarappur	1	471	9.1	9.6	11.7	8.3	11.0	7.9	23.8	9.3	3.0	6.4
*Dhankunthi	1	702	9.1	13.2	13.2	5.1	6.4	12.4	27.8	5.7	3.0	4.0
Kumar Para	1	457	10.1	13.8	12.9	4.4	6.6	12.0	26.7	6.1	2.8	4.6
Dhankunti	1	245	7.3	12.2	13.9	6.5	6.1	13.1	29.8	4.9	3.3	2.9
*Goarakhi	1	362	10.2	17.4	10.5	9.7	12.2	6.1	24.9	5.5	0.8	2.8

Table C-04: Percentage distribution of population by age group, residence and community

Administrative Unit *Residence* Community	RMO	All Ages	Percentage of Population in the Age Group									
			0-4	5-9	10-14	15-19	20-24	25-29	30-49	50-59	60-64	65+
1	2	3	4	5	6	7	8	9	10	11	12	13
*Gurma	1	1093	11.3	14.5	11.2	6.1	11.3	12.4	22.6	6.0	2.0	2.7
*Jangiraganti	1	1379	11.2	13.9	11.8	6.1	8.0	10.5	24.9	5.1	2.2	6.3
*Jhurjhuri	1	1491	11.3	12.2	11.9	5.9	9.9	10.0	25.6	6.0	2.5	4.6
Jhurjhuri	1	1096	11.0	12.0	12.0	5.9	10.8	9.8	25.2	6.1	2.6	4.7
Lakshipur	1	395	12.2	12.7	11.9	5.8	7.6	10.6	26.6	5.8	2.3	4.6
*Kanchaneshwar	1	1446	10.5	13.6	12.0	6.6	6.9	9.4	26.7	6.3	1.9	6.1
Kanchaneshwar	1	1230	10.7	14.0	12.8	6.0	5.9	8.8	27.3	6.1	2.0	6.3
Akaijani	1	216	9.3	11.1	7.4	10.2	12.5	13.0	23.1	7.4	0.9	5.1
*Kasta	1	1084	11.1	13.4	14.1	5.8	9.4	10.7	21.6	7.0	2.4	4.5
*Khorda Madhainagar	1	526	7.4	9.9	13.3	5.9	6.8	11.6	29.1	9.7	2.1	4.2
*Madarjani	1	448	9.4	11.2	12.3	7.8	7.1	12.1	27.9	5.1	1.3	5.8
*Madhainagar	1	2042	10.6	12.0	11.9	7.7	8.9	9.9	24.4	6.4	2.9	5.1
Madhainagar	1	1772	10.9	12.8	11.9	7.6	9.0	9.2	23.0	6.8	3.1	5.6
Saha Para	1	270	8.5	7.0	12.2	8.5	8.1	14.8	33.3	3.3	1.9	2.2
*Malsin	1	778	12.0	14.9	14.7	5.3	8.4	9.4	22.8	5.9	2.1	4.8
*Marasaguna	1	463	10.4	12.3	10.8	7.8	10.8	8.6	26.3	6.7	1.7	4.5
*Paushar	1	672	9.4	11.9	12.1	9.1	14.0	10.3	22.0	4.5	2.4	4.5
*Saruppur	1	2097	13.4	14.3	10.3	5.7	7.6	8.6	26.2	5.2	3.1	5.6
*Sonapatil	1	708	12.6	13.1	11.0	9.2	7.3	8.1	26.0	4.1	2.5	6.1
*Subhar	1	422	9.0	12.6	13.3	8.3	5.0	9.0	28.0	6.4	4.0	4.5
Subhar	1	265	10.2	13.6	12.1	7.5	5.3	9.4	28.3	7.5	3.0	3.0
Thakur Pukur	1	157	7.0	10.8	15.3	9.6	4.5	8.3	27.4	4.5	5.7	7.0
*Uttar Mathurapur	1	550	12.2	13.1	10.9	7.5	8.4	8.7	24.9	7.5	2.5	4.4
*Wasin	1	626	8.6	11.3	13.6	10.4	7.5	9.7	24.9	5.9	2.6	5.4
Magura Binod Union Total		24389	11.5	12.9	11.1	7.0	8.8	9.4	25.4	6.1	2.6	5.3
*Ambaria	1	913	9.2	9.7	11.5	9.1	9.1	10.6	26.0	7.4	2.6	4.7
*Dakshin Shyampur	1	1654	11.9	13.2	9.6	6.6	9.2	10.2	25.3	6.4	2.4	5.3
*Dobila	1	1594	10.0	10.7	12.7	6.1	7.5	9.1	28.9	6.3	2.8	5.9
*Gauripur	1	1282	10.6	9.9	12.2	8.4	11.3	12.6	22.9	5.9	2.0	4.3
Gauripur	1	893	10.3	10.2	11.8	8.8	11.5	11.9	22.4	5.4	2.5	5.3
Paik Lini	1	389	11.3	9.3	13.1	7.5	10.8	14.1	23.9	6.9	1.0	2.1
*Ghargram	1	2548	10.8	11.5	10.5	7.4	9.5	10.9	27.1	5.6	2.2	4.6
Ghargram	1	924	10.6	10.8	10.4	6.9	8.8	12.1	28.6	5.7	1.9	4.1
Badu Lini	1	1029	9.8	11.4	11.3	6.9	10.8	10.1	25.8	5.8	2.9	5.2
Harirampur	1	595	12.9	12.8	9.2	8.9	8.6	10.3	27.1	5.0	1.2	4.0
*Hamkuria	1	5069	11.9	13.7	10.9	6.5	9.0	7.6	26.0	6.3	3.1	5.1
Uttar Sekh Para	1	529	6.8	11.2	13.6	8.5	8.7	4.5	35.0	7.4	2.3	2.1
Madhya Sekh Para	1	518	8.9	13.3	11.6	7.7	12.0	11.6	23.0	3.7	2.1	6.2
Dakshin Sekh Para	1	1017	13.4	14.5	10.9	5.8	7.6	7.9	24.7	6.4	3.2	5.7
Sarkar Para	1	694	12.0	14.4	11.0	6.6	8.6	7.9	26.1	5.8	1.7	5.9
Jalalpur	1	259	11.2	13.5	13.9	3.5	8.5	6.2	30.9	5.8	2.3	4.2
Khapara	1	673	10.5	12.2	12.2	8.9	8.2	2.4	24.7	8.9	6.1	5.9

RMO: 1 = Rural, 2 = Urban and 3 = Other Urban

Table C-04: Percentage distribution of population by age group, residence and community

Administrative Unit *Residence* Community	RMO	All Ages	Percentage of Population in the Age Group									
			0-4	5-9	10-14	15-19	20-24	25-29	30-49	50-59	60-64	65+
1	2	3	4	5	6	7	8	9	10	11	12	13
Sardar Para	1	300	16.0	16.7	6.7	3.3	11.7	10.7	20.3	6.0	4.3	4.3
Dakshin Paschimpara	1	470	13.2	15.7	9.4	4.3	9.1	9.6	25.3	6.4	2.3	4.7
Char Hamkuria	1	609	15.3	12.5	8.7	6.6	9.4	9.2	25.5	5.1	2.6	5.3
*Magura Binod	1	1569	12.9	14.7	9.7	7.8	8.7	8.4	25.8	5.5	3.1	3.4
*Magura Mukunda	1	1006	11.6	15.4	13.0	7.0	7.0	8.6	24.3	5.4	2.8	5.0
*Nado Saidpur	1	6508	12.1	13.4	10.8	6.8	8.6	9.7	24.0	6.3	2.3	6.0
Nadi Para	1	2588	10.6	13.2	10.6	5.9	8.6	9.7	26.3	7.1	2.3	5.6
Khukni Para	1	953	14.1	14.3	11.4	6.3	7.8	10.3	21.0	5.0	2.6	7.2
Moshinda Para	1	853	12.1	10.3	12.3	9.0	8.7	10.2	23.6	6.3	2.7	4.8
Muslim Para	1	365	12.6	15.1	8.8	7.7	7.7	9.0	25.5	7.4	1.1	5.2
Patgari	1	459	13.9	16.1	8.1	5.9	9.4	9.6	22.7	3.5	1.1	9.8
Bahir Para	1	790	14.6	13.4	11.0	8.1	8.1	10.1	20.9	5.9	2.8	5.1
Bil Nado	1	500	10.2	15.0	12.2	6.4	10.4	7.4	23.8	6.4	2.4	5.8
*Naluakandi	1	512	12.1	13.7	10.2	6.4	10.2	11.3	21.5	4.5	2.1	8.0
*Dighi Magura	1	1514	10.4	12.0	13.1	8.3	8.1	8.1	26.8	5.3	2.6	5.4
*Tarinipur	1	220	13.6	18.2	8.6	4.5	6.8	11.8	22.3	6.4	1.8	5.9
Naogaon Union Total		27553	11.2	12.8	11.2	7.2	9.1	9.9	25.5	6.3	2.4	4.4
*Baniabau	1	1317	11.2	13.6	11.2	9.6	7.9	8.1	25.3	6.8	1.5	4.6
Baniabau	1	862	11.6	15.1	12.1	8.8	6.1	8.4	24.0	6.7	2.1	5.1
Nabipur	1	455	10.5	10.8	9.7	11.2	11.2	7.7	27.7	7.0	0.4	3.7
*Binod Bhatra	1	655	12.4	11.3	9.6	5.3	10.8	11.8	23.8	7.5	3.2	4.3
Binod Bhatra	1	406	13.3	10.1	11.3	5.7	11.6	11.3	23.2	6.7	2.7	4.2
Hamidpur	1	249	10.8	13.3	6.8	4.8	9.6	12.4	24.9	8.8	4.0	4.4
*Bhaiat	1	2989	11.5	12.1	12.6	6.7	7.4	9.7	27.0	6.6	2.2	4.1
Bhaiat	1	875	10.2	11.7	13.0	6.9	5.6	12.6	28.9	6.5	2.5	2.2
Banshbaria	1	1129	11.5	12.5	12.9	5.8	8.0	7.5	25.7	8.6	2.0	5.4
Alokdiar	1	446	15.5	11.4	12.3	8.7	10.8	8.7	23.8	3.6	2.0	3.1
Chak Bhaiat	1	539	10.4	12.6	11.5	6.5	6.5	10.4	29.5	5.2	2.2	5.2
*Bhatra	1	1393	11.4	12.2	11.8	6.7	8.3	10.6	25.3	6.1	2.6	4.9
*Birail	1	682	11.0	13.2	8.1	5.9	11.1	11.7	25.4	7.0	2.1	4.5
*Chak Rachhulla	1	649	8.6	16.2	11.2	6.2	10.6	13.4	25.1	4.5	1.4	2.8
*Chaupakhia	1	902	11.8	13.2	10.8	7.3	9.0	9.5	25.9	6.2	2.0	4.3
*Debipur	1	1491	10.9	11.7	10.2	8.5	9.9	9.7	24.7	7.4	2.0	5.0
Debipur	1	1118	11.9	12.1	9.7	8.4	10.2	9.2	24.1	7.2	2.1	5.1
Konabari	1	204	7.8	9.8	11.3	8.3	10.3	9.8	27.9	7.8	1.5	5.4
Chak Rauhali	1	169	7.7	11.2	12.4	9.5	7.1	13.0	25.4	8.3	1.8	3.6
*Gobar Para (Islampur)	1	892	11.2	13.8	12.1	7.6	7.3	10.1	27.1	5.9	2.0	2.8
*Hasanpur	1	478	14.0	11.9	10.7	6.3	9.8	10.9	23.6	5.6	1.7	5.4
*Kalidas Nili	1	1313	11.3	10.9	11.4	5.3	12.6	9.4	29.4	6.0	1.7	2.1
*Kalu Para	1	2372	10.6	13.8	10.7	7.7	10.5	10.6	22.3	5.8	3.3	4.7
*Khalkula	1	938	11.1	15.6	12.0	6.7	7.9	8.7	24.7	4.3	3.2	5.8
*Kholabaria	1	348	12.4	15.2	9.5	6.0	8.0	10.1	25.9	8.0	2.6	2.3

Table C-04: Percentage distribution of population by age group, residence and community

Administrative Unit *Residence* Community	RMO	All Ages	Percentage of Population in the Age Group									
			0-4	5-9	10-14	15-19	20-24	25-29	30-49	50-59	60-64	65+
1	2	3	4	5	6	7	8	9	10	11	12	13
*Mahesh Rauhali	1	1124	13.0	14.1	13.3	5.2	7.7	9.6	24.8	5.2	2.1	4.9
*Mahishluti	1	1204	11.2	10.6	11.5	7.9	8.6	9.1	26.2	5.7	2.9	6.2
Mahishluti	1	649	10.2	10.9	13.1	8.9	7.2	10.2	26.0	4.2	1.7	7.6
Goalgram	1	555	12.4	10.3	9.5	6.7	10.3	7.9	26.3	7.6	4.3	4.7
*Mali Para	1	1134	13.7	11.5	12.0	7.3	8.9	8.8	26.5	7.1	2.0	2.2
*Matia	1	534	9.9	13.1	11.8	6.4	10.7	8.2	25.1	7.5	2.4	4.9
*Naogaon	1	3218	9.9	12.7	10.8	8.7	9.4	8.9	25.0	6.9	2.1	5.7
Naogaon Paschimpara	1	1334	10.2	13.2	12.2	8.3	8.1	8.2	26.5	6.8	1.9	4.5
Naogaon Purbapara	1	1884	9.7	12.4	9.8	9.0	10.3	9.3	23.8	7.0	2.2	6.5
*Pang Rauhali	1	1016	9.8	12.7	10.3	6.1	9.4	10.1	25.4	7.6	2.8	5.7
*Sakai	1	628	13.7	14.8	11.6	6.1	7.5	12.3	24.7	3.5	2.1	3.8
*Sakai Dighi	1	1646	10.4	12.4	10.2	7.9	9.1	10.6	25.9	6.3	3.1	4.0
*Santan	1	630	11.0	12.7	11.9	6.2	9.2	11.3	25.9	6.3	2.9	2.7
Saguna Union Total		24234	11.6	13.1	10.3	6.6	8.7	9.8	25.3	6.3	2.7	5.6
*Bhetua	1	640	11.3	11.6	10.2	8.4	14.8	8.8	20.5	6.6	2.7	5.3
*Binnabari	1	1422	13.5	14.2	10.7	4.8	9.5	8.6	23.8	6.0	2.6	6.3
*Dhap Tentulia	1	1227	11.2	11.0	10.7	8.1	6.9	9.5	27.3	7.7	2.0	5.4
*Kamarsan	1	531	9.8	10.9	9.8	8.5	8.1	8.1	19.4	11.3	3.2	10.9
*Katabari	1	5724	12.0	13.7	9.3	6.6	9.0	10.0	25.4	6.1	2.5	5.3
Katabari	1	1131	15.4	14.3	7.3	8.0	6.6	9.1	25.8	5.8	2.2	5.4
Naukhada	1	2260	11.5	13.4	10.8	5.9	10.0	9.1	24.7	6.4	2.7	5.7
Hemnagar	1	907	9.7	13.8	9.2	7.9	9.4	10.7	23.2	6.3	3.4	6.5
Ishwarpur	1	1006	11.7	13.6	8.3	6.2	9.9	12.3	26.9	5.5	1.7	3.8
Dhamaich	1	420	11.2	13.3	10.0	5.2	6.9	10.0	29.5	6.7	2.9	4.3
*Kundail	1	2833	10.3	12.6	10.4	7.0	8.8	10.4	26.8	6.1	2.7	4.7
Chak Para	1	1263	10.3	11.3	10.4	7.4	8.1	10.9	28.0	6.2	2.8	4.6
Purbapara	1	412	8.0	13.1	10.4	7.5	10.0	6.6	28.2	7.8	1.7	6.8
Paschimpara	1	445	12.1	12.4	12.4	4.5	7.9	9.9	27.2	7.4	2.7	3.6
Uttarpara	1	402	9.7	15.2	10.2	10.7	10.0	11.4	22.6	4.0	3.5	2.7
Dakshinpara	1	311	11.9	14.5	8.4	3.5	10.0	12.9	24.8	4.8	2.9	6.4
*Kusabari	1	6102	11.5	13.1	10.1	5.8	8.9	10.3	25.0	6.3	3.0	5.9
Bil Kusabari	1	386	13.5	14.5	10.4	6.7	7.0	7.0	23.1	7.8	3.6	6.5
Char Kusabari	1	3041	11.3	11.7	9.9	6.2	9.8	10.6	25.8	6.1	2.8	5.8
Sabjuj Para	1	2675	11.5	14.5	10.4	5.2	8.2	10.4	24.4	6.3	3.2	6.1
*Majhira	1	1433	11.0	11.7	12.0	8.1	7.9	7.6	26.7	6.3	3.1	5.7
Majhira	1	872	10.2	11.4	12.0	8.1	7.9	6.7	27.9	6.1	4.0	5.7
Lalua	1	561	12.3	12.1	11.9	8.0	7.8	9.1	24.8	6.6	1.8	5.5
*Makarsan	1	1241	11.4	10.4	14.3	8.1	9.2	9.6	25.5	4.9	2.2	4.6
*Poati	1	603	11.3	12.6	10.3	6.6	7.6	10.1	27.4	5.5	3.5	5.1
*Sanduria	1	1675	12.1	16.2	8.4	6.3	7.0	9.8	24.5	7.3	3.0	5.4
Sanduria	1	1378	12.7	16.9	8.3	5.5	7.0	9.4	24.8	7.3	3.1	5.1
Dhap	1	297	9.4	12.8	8.8	9.8	7.4	11.8	23.2	7.4	2.7	6.7

RMO: 1 = Rural, 2 = Urban and 3 = Other Urban

Table C-04: Percentage distribution of population by age group, residence and community

Administrative Unit *Residence* Community	RMO	All Ages	Percentage of Population in the Age Group									
			0-4	5-9	10-14	15-19	20-24	25-29	30-49	50-59	60-64	65+
1	2	3	4	5	6	7	8	9	10	11	12	13
*Saguna	1	803	13.4	14.7	11.7	6.4	6.0	10.0	25.8	3.6	1.4	7.1
Talam Union Total		22640	10.7	12.3	10.6	6.6	8.9	10.3	26.3	6.7	3.1	4.5
*Baraichara	1	638	10.8	12.5	8.0	7.7	6.4	9.6	25.9	8.8	4.5	5.8
Muslim Para	1	390	11.8	12.6	7.9	7.4	7.2	11.8	26.7	7.4	3.6	3.6
Hindu Para	1	248	9.3	12.5	8.1	8.1	5.2	6.0	24.6	10.9	6.0	9.3
*Baraichara Bhengri	1	448	10.0	13.8	10.7	7.1	11.8	9.4	23.4	5.8	3.6	4.2
*Chak Debirampur	1	278	5.8	14.7	10.4	7.6	4.7	7.2	36.7	5.8	2.5	4.7
*Chak Kalamula	1	680	9.6	13.2	6.0	7.2	10.9	16.2	23.4	6.6	3.5	3.4
*Chandpur	1	309	9.7	8.1	12.3	4.2	6.8	11.7	31.1	10.4	4.5	1.3
*Chaura	1	952	7.8	12.9	8.8	5.8	6.3	9.1	34.3	5.7	4.0	5.3
*Damra	1	370	10.0	11.9	9.7	8.9	13.0	7.6	22.4	7.8	4.1	4.6
Paschim Damra Para	1	120	10.0	15.0	10.8	5.0	5.0	8.3	28.3	7.5	4.2	5.8
Purba Damra Para	1	250	10.0	10.4	9.2	10.8	16.8	7.2	19.6	8.0	4.0	4.0
*Deoghar	1	648	12.0	11.0	10.0	6.5	8.2	10.5	25.8	8.0	4.2	3.9
Muslim Para	1	366	12.0	9.3	8.2	6.8	12.0	13.4	21.6	8.7	4.6	3.3
Hindu Para	1	282	12.1	13.1	12.4	6.0	3.2	6.7	31.2	7.1	3.5	4.6
*Gobargari	1	643	12.3	13.8	8.9	6.1	11.0	12.0	23.6	6.8	2.0	3.4
*Golapur	1	525	10.9	11.8	12.0	6.7	5.1	11.0	28.6	5.1	5.9	2.9
*Gonta	1	1123	10.0	11.0	12.2	6.1	7.3	8.5	30.8	5.7	3.5	4.9
*Gulta	1	2177	10.1	13.5	13.9	7.8	7.3	8.5	26.0	6.8	1.8	4.5
Basnia Para	1	200	17.0	14.0	9.5	4.5	11.5	7.0	28.5	4.0	0.5	3.5
Paschimpara	1	322	7.1	12.1	12.4	12.4	7.8	8.4	19.9	11.8	3.1	5.0
Haji Para	1	255	14.5	16.9	7.8	7.1	9.4	7.5	26.3	5.1	0.8	4.7
Dogaria Para	1	564	6.7	13.7	18.4	6.6	5.1	9.2	28.5	5.5	1.8	4.4
Hindu Para	1	836	10.4	12.7	14.2	7.8	6.8	8.9	26.0	6.8	2.0	4.4
*Harisona	1	507	7.5	14.4	10.7	6.9	5.3	12.8	29.6	5.1	3.7	3.9
*Jantipur	1	1263	12.3	13.1	11.2	4.8	10.5	12.0	26.9	4.6	1.7	2.9
Muslim Para	1	1140	12.0	13.6	11.6	5.0	10.4	11.8	26.8	4.3	1.8	2.8
Hindu Para	1	123	14.6	8.9	8.1	2.4	11.4	14.6	27.6	7.3	1.6	3.3
*Kalakopa	1	163	8.0	12.3	15.3	11.0	9.2	4.9	23.9	4.9	3.1	7.4
*Kalamula	1	1100	11.4	12.8	12.6	8.0	7.6	9.0	23.8	6.4	2.5	5.9
Muslim Para	1	697	10.5	12.3	13.5	7.5	7.9	7.6	25.0	7.0	1.7	7.0
Hindu Para	1	403	12.9	13.6	11.2	8.9	7.2	11.4	21.8	5.2	3.7	4.0
*Khosalpur	1	773	11.6	12.7	12.4	7.5	9.3	11.0	23.8	5.2	1.3	5.2
Ashal Para	1	310	8.7	10.0	13.5	9.4	10.0	11.0	23.2	6.8	1.9	5.5
Khas Para	1	463	13.6	14.5	11.7	6.3	8.9	11.0	24.2	4.1	0.9	5.0
*Kundtion	1	945	10.3	9.2	10.7	6.1	9.9	8.7	28.0	7.9	4.7	4.4
Uttarpara	1	394	10.4	11.4	10.9	6.3	9.6	8.4	27.2	8.4	4.6	2.8
Dakshinpara	1	382	10.7	7.9	11.3	5.0	10.7	8.1	29.3	8.4	4.7	3.9
Paschimpara	1	169	8.9	7.1	8.9	8.3	8.9	10.7	27.2	5.9	4.7	9.5
*Lauta	1	622	12.7	11.4	9.2	5.0	10.3	12.9	24.9	4.7	3.9	5.1
*Manikchapar	1	739	10.3	13.5	8.7	3.7	8.3	11.1	27.2	6.9	4.7	5.7

RMO: 1 = Rural, 2 = Urban and 3 = Other Urban

Table C-04: Percentage distribution of population by age group, residence and community

Administrative Unit *Residence* Community	RMO	All Ages	Percentage of Population in the Age Group									
			0-4	5-9	10-14	15-19	20-24	25-29	30-49	50-59	60-64	65+
1	2	3	4	5	6	7	8	9	10	11	12	13
Muslim Para	1	527	10.4	13.3	8.9	3.2	8.5	11.8	27.9	6.3	5.1	4.6
Hindu Para	1	212	9.9	14.2	8.0	4.7	7.5	9.4	25.5	8.5	3.8	8.5
*Nagar Para	1	280	10.4	12.1	13.2	8.2	6.8	13.2	23.9	5.7	2.5	3.9
*Pandura	1	218	12.8	11.5	10.1	3.2	10.6	11.5	24.3	10.6	2.3	3.2
*Paril	1	565	8.0	11.2	9.6	7.8	11.5	8.0	28.1	8.5	3.0	4.4
Paschim Paril	1	235	6.4	11.9	7.2	9.8	12.3	8.1	28.5	8.1	3.8	3.8
Purba Paril	1	330	9.1	10.6	11.2	6.4	10.9	7.9	27.9	8.8	2.4	4.8
*Rokanpur	1	456	9.2	9.4	9.2	5.9	9.9	11.8	27.6	9.2	2.9	4.8
*Shilat	1	2038	12.3	11.0	9.9	5.9	8.1	9.2	24.7	9.3	3.5	6.1
Nama Shilat	1	725	12.7	12.1	9.4	5.2	9.7	9.5	22.5	9.0	4.3	5.7
Khas Para	1	356	14.0	12.4	10.4	3.7	7.9	8.1	27.8	7.9	3.7	4.2
Upar Shilat	1	822	10.9	9.6	9.7	7.3	7.3	8.8	25.7	10.7	2.8	7.2
Boal Pukur	1	135	13.3	10.4	11.9	6.7	5.9	13.3	22.2	6.7	3.0	6.7
*Talam	1	3631	11.5	13.0	10.3	7.0	10.6	11.5	24.2	5.8	2.7	3.5
Hatkhola	1	873	12.3	15.5	11.0	6.0	12.5	12.4	23.1	3.6	1.8	1.9
Kachari Para	1	508	13.4	11.2	9.1	8.7	11.6	11.6	22.6	5.9	3.0	3.0
Madhyapara	1	462	10.2	9.7	10.0	8.9	10.8	10.8	26.2	4.3	2.2	6.9
Kashia Para	1	143	11.2	10.5	8.4	8.4	13.3	9.1	25.9	8.4	2.8	2.1
Soratala	1	362	10.5	11.9	10.5	7.5	9.4	11.0	22.9	9.4	2.8	4.1
Adar Para	1	849	10.5	14.1	11.4	6.2	8.2	10.5	26.7	5.4	2.6	4.2
Padma Para	1	434	11.8	13.4	9.0	5.5	9.9	13.1	21.9	9.0	4.6	1.8
*Taratia	1	549	10.2	12.9	7.7	8.4	10.2	9.3	27.0	8.0	1.1	5.3
Muslim Para	1	222	10.8	12.2	7.2	8.1	11.3	9.0	26.1	7.2	1.8	6.3
Hindu Para	1	210	10.5	11.4	10.0	7.1	11.4	9.5	28.1	8.1	0.0	3.8
Dhawa Para	1	117	8.5	17.1	4.3	11.1	6.0	9.4	26.5	9.4	1.7	6.0
Tarash Union Total		26639	10.1	12.2	11.2	7.6	8.6	10.0	26.6	6.2	2.9	4.7
Tarash Union	1	18197	10.6	12.6	11.1	6.9	8.9	9.8	26.2	6.0	2.8	5.0
Tarash Union	3	8442	8.9	11.3	11.5	9.1	7.9	10.6	27.4	6.4	2.9	3.9
*Bonbaria	1	69	10.1	11.6	14.5	13.0	8.7	7.2	27.5	2.9	1.4	2.9
*Baragaon	1	990	9.4	11.4	10.4	8.5	10.6	10.2	25.5	7.9	1.7	4.4
Ulipur	1	579	10.4	10.9	11.4	8.8	10.7	10.2	24.4	9.0	1.4	2.9
Bri-Pachan	1	411	8.0	12.2	9.0	8.0	10.5	10.2	27.0	6.3	2.2	6.6
*Bidi Magura	1	387	11.1	11.6	12.7	6.2	9.0	8.8	25.6	6.7	1.8	6.5
*Boalia	1	2987	10.6	13.9	13.1	5.9	8.9	10.1	25.6	5.0	2.4	4.7
*Chak Joykrishnapur	1	880	10.3	13.0	10.7	7.2	7.2	11.3	27.2	8.4	1.8	3.1
*Chala Magura	1	228	12.3	14.9	9.6	2.2	7.9	8.8	28.5	4.8	5.3	5.7
*Dakshin Mathurapur	1	1310	10.7	13.5	9.5	7.3	11.1	11.3	24.4	5.6	2.1	4.4
Dakshin Mathurapur	1	1010	11.0	13.7	9.9	7.4	12.0	11.2	24.2	4.5	1.8	4.5
Chak Gopinathpur	1	300	9.7	13.0	8.3	7.0	8.3	11.7	25.0	9.7	3.3	4.0
*Kahit	1	2349	12.5	11.5	10.9	7.2	8.6	9.4	27.7	4.6	3.7	4.0
*Kaurail	1	1325	8.8	11.3	12.5	7.2	7.4	10.0	28.5	5.1	2.6	6.6
*Khudra Majhira	1	292	13.7	9.9	11.6	9.2	12.0	10.6	19.2	8.2	3.8	1.7

Table C-04: Percentage distribution of population by age group, residence and community

Administrative Unit *Residence* Community	RMO	All Ages	Percentage of Population in the Age Group									
			0-4	5-9	10-14	15-19	20-24	25-29	30-49	50-59	60-64	65+
1	2	3	4	5	6	7	8	9	10	11	12	13
*Khutigachha	1	1564	10.2	13.5	9.8	8.5	8.6	9.0	25.6	5.4	3.5	5.9
*Madhabpur	1	681	10.6	12.8	13.5	7.3	7.0	10.1	23.6	5.1	4.1	5.7
*Mangalbaria	1	1063	9.9	11.2	11.0	6.9	9.4	9.5	25.8	7.7	2.8	5.8
Mangalbaria	1	430	9.3	11.2	11.2	7.4	12.3	12.1	24.9	3.7	1.9	6.0
Raghunili	1	633	10.3	11.2	10.9	6.5	7.4	7.7	26.4	10.4	3.5	5.7
*Sastan	1	359	11.4	11.4	12.8	8.4	7.0	9.2	20.9	8.4	3.3	7.2
*Sola Para	1	2400	9.7	12.0	10.0	6.0	8.5	9.7	27.5	6.9	3.7	6.0
*Sreekrishnapur	1	1313	12.0	14.8	9.6	6.3	10.4	8.4	26.5	6.5	1.6	3.9
*Tarash	3	8442	8.9	11.3	11.5	9.1	7.9	10.6	27.4	6.4	2.9	3.9
Ullah Para Upazila Total		540156	10.9	13.2	11.0	8.0	9.1	9.3	24.3	6.5	2.8	4.9
Ullah Para Upazila	1	492463	11.0	13.4	11.0	7.7	9.1	9.3	24.3	6.5	2.8	5.0
Ullah Para Upazila	2	47693	9.3	11.8	11.2	10.8	9.2	9.3	25.2	6.6	2.5	4.1
Ullah Para Paurashava	2	47693	9.3	11.8	11.2	10.8	9.2	9.3	25.2	6.6	2.5	4.1
Ward No-01 Total		4246	9.7	12.4	11.2	7.9	10.1	9.1	24.2	7.1	3.1	5.3
*Baraya	2	1748	9.7	13.8	12.4	7.0	9.4	8.8	23.0	7.4	3.0	5.5
*Sreekola	2	2498	9.8	11.4	10.3	8.6	10.6	9.3	25.0	6.8	3.1	5.1
Ward No-02 Total		4819	5.2	9.4	13.0	21.8	6.3	6.2	25.9	6.6	2.0	3.6
*Bakua (Part) Uttar	2	500	8.4	10.4	11.6	14.0	8.2	7.0	31.0	6.6	1.0	1.8
*Jhikira (Part) Uttar	2	4319	4.8	9.3	13.2	22.7	6.1	6.1	25.3	6.6	2.2	3.8
Ward No-03 Total		6484	7.7	10.2	11.4	16.2	8.5	8.7	25.7	5.8	2.5	3.4
*Bakua(Part)Purbo	2	1997	6.2	8.6	9.8	20.6	9.5	9.1	25.2	5.6	2.2	3.3
*Jhikira (Part) Dakshin	2	4487	8.4	10.9	12.1	14.2	8.1	8.5	25.9	5.9	2.7	3.4
Ward No-04 Total		6270	9.9	11.5	10.1	9.8	10.5	10.8	25.5	6.1	2.1	3.6
*Bakua(Part)Pachim	2	6270	9.9	11.5	10.1	9.8	10.5	10.8	25.5	6.1	2.1	3.6
Ward No-05 Total		4388	7.4	9.2	9.5	9.3	9.4	9.5	29.6	8.5	2.8	4.9
*Bhattokawak Part	2	562	6.6	7.7	10.7	9.3	9.1	9.3	30.8	9.1	2.1	5.5
*Ghoshganti	2	3826	7.6	9.5	9.3	9.3	9.4	9.5	29.5	8.4	2.9	4.8
Ward No-06 Total		4866	9.2	11.4	12.1	8.1	9.3	10.0	26.9	6.7	2.4	4.0
*Bhatta Kawak	2	918	10.8	10.8	10.8	7.5	10.6	8.9	24.1	7.6	2.5	6.4
*Kawak	2	3322	8.8	11.7	12.8	8.5	9.0	10.1	26.9	6.5	2.3	3.4
*Nabagram	2	626	9.1	10.9	10.2	6.5	8.9	10.7	31.5	6.1	2.4	3.7
Ward No-07 Total		6710	12.1	14.4	10.9	7.3	10.1	9.7	22.9	6.7	2.6	3.5
*Ashrayan	2	1596	13.4	14.6	10.3	5.5	9.4	11.6	23.8	6.2	2.4	2.8
*Bamangram	2	552	10.9	10.9	11.2	11.4	12.1	9.4	20.3	6.9	2.9	4.0
*Char Sreefal Ganti Part)	2	669	10.0	13.2	11.7	5.1	10.2	8.8	25.1	8.2	3.1	4.6
*Enayetpur (Part)	2	1653	11.4	17.0	10.8	6.4	9.3	9.9	21.2	6.7	2.8	4.5
*Nayanganti	2	1249	13.0	11.9	12.8	9.0	10.0	7.8	24.1	6.8	2.2	2.4
*Shibpur	2	991	11.9	15.9	9.0	8.6	11.2	9.3	22.4	6.1	2.5	3.1
Ward No-08 Total		5629	10.2	13.1	12.3	8.7	8.5	9.5	24.4	6.5	2.5	4.5
*Nayanganj Bazar	2	541	9.6	10.9	11.1	10.4	7.4	10.7	29.8	4.8	2.2	3.1
*Mawar Gachha	2	2736	11.0	14.9	12.4	8.8	7.8	9.2	23.2	6.5	2.6	3.7
*Singho Ganti (Part)	2	1756	10.1	11.4	13.1	8.1	9.4	8.9	23.2	6.9	2.3	6.5

Table C-04: Percentage distribution of population by age group, residence and community

Administrative Unit *Residence* Community	RMO	All Ages	Percentage of Population in the Age Group									
			0-4	5-9	10-14	15-19	20-24	25-29	30-49	50-59	60-64	65+
1	2	3	4	5	6	7	8	9	10	11	12	13
*Sreefal Ganti	2	596	7.7	11.6	10.2	8.4	10.1	11.4	28.2	6.4	3.2	2.9
Ward No-09 Total		4281	11.8	13.9	10.4	7.6	10.0	9.3	22.9	6.2	3.2	4.6
*Enayet Pur	2	1502	12.1	15.2	12.1	6.1	8.3	10.4	23.0	5.7	2.9	4.1
*Guchhagram	2	962	13.1	13.2	11.6	8.2	11.2	9.0	19.0	7.8	3.7	3.0
*Ghatina	2	1817	10.9	13.3	8.4	8.6	10.7	8.6	24.9	5.7	3.0	5.9
Bangala Union Total		30763	11.2	13.2	9.9	6.9	9.1	9.6	25.2	6.4	3.1	5.6
*Aliarpur	1	1214	13.8	12.9	9.6	7.7	7.7	9.2	24.8	6.3	2.6	5.4
*Aphar	1	489	8.8	13.5	10.8	6.1	6.3	7.8	26.6	8.8	4.5	6.7
*Bangala	1	1474	10.2	14.3	9.8	6.7	9.6	9.9	25.0	6.6	3.7	4.1
*Baniakair	1	1152	10.0	12.8	10.9	7.7	11.0	9.7	22.2	5.5	3.0	7.1
*Bhoynagar	1	1496	11.2	11.7	10.4	7.5	6.2	9.7	27.5	6.4	3.1	6.4
Bhoynagar	1	1096	9.9	12.0	11.4	7.9	6.1	10.6	27.1	6.2	3.1	5.7
Khojakhali	1	400	15.0	11.0	7.8	6.3	6.5	7.3	28.5	6.8	3.0	8.0
*Binayekpur	1	3067	11.8	14.1	8.9	6.6	9.0	10.3	24.3	6.2	3.5	5.4
*Boyra	1	841	13.1	15.2	8.3	6.2	9.9	10.3	22.5	6.5	2.4	5.6
*Chak Bangla	1	882	9.9	17.1	7.5	7.0	10.3	8.3	23.1	7.4	3.9	5.6
Chak Bangla	1	117	6.0	15.4	5.1	12.8	12.8	6.0	24.8	8.5	4.3	4.3
Katar Mahal	1	517	10.8	18.4	6.6	6.0	10.3	7.2	23.2	7.5	3.7	6.4
Garabari	1	248	9.7	15.3	10.5	6.5	9.3	11.7	22.2	6.5	4.0	4.4
*Chengatia	1	1625	12.3	12.3	7.9	5.5	8.1	8.6	29.1	7.4	3.5	5.4
Chengatia	1	1310	12.4	12.3	7.7	5.3	8.9	8.1	29.1	7.5	3.4	5.3
Chanda Para	1	315	11.7	12.4	8.6	6.0	4.4	10.8	29.2	7.0	4.1	5.7
*Dakshin Galijani	1	1498	12.1	13.2	9.7	7.8	12.1	10.4	22.5	6.1	1.7	4.4
*Dharail	1	1641	10.4	11.3	11.0	6.9	9.0	8.7	27.4	6.9	2.9	5.5
*Gangarampur	1	438	11.2	11.4	9.1	6.6	9.1	8.9	26.5	6.6	3.7	6.8
*Ghona	1	1165	11.4	11.3	10.0	8.3	12.6	9.5	23.8	5.0	1.9	6.2
Bara Ghona	1	618	13.3	11.0	7.9	6.8	13.4	11.3	23.3	4.7	1.9	6.3
Choto Ghona	1	245	8.2	13.5	12.7	6.9	8.2	8.2	30.2	4.1	2.9	5.3
Chak Mehedi	1	302	10.3	10.3	11.9	12.6	14.6	7.0	19.5	6.3	1.0	6.6
*Kaigathi	1	1379	11.2	14.3	11.3	6.5	8.3	8.0	25.7	5.3	2.5	6.9
Kaigathi	1	862	12.2	13.8	11.5	6.7	9.4	8.7	23.4	6.1	2.9	5.2
Mali Para	1	517	9.5	15.1	11.0	6.2	6.4	7.0	29.6	3.9	1.7	9.7
*Madhukola	1	860	10.9	10.7	10.5	6.5	7.8	9.3	28.4	5.1	2.9	7.9
*Madhya Maheshpur	1	563	8.0	14.4	11.7	5.3	9.6	10.7	24.2	6.0	3.2	6.9
*Majhi Para	1	869	9.7	12.4	9.4	6.6	9.6	12.3	26.2	5.8	3.0	5.1
*Mordaha	1	1163	11.8	17.2	9.7	6.9	8.3	9.2	23.3	6.1	2.3	5.2
*Paschim Satbaria	1	652	11.5	12.4	9.4	7.2	11.2	8.7	23.3	6.3	4.3	5.7
*Piarapur	1	657	12.5	13.2	10.0	6.5	9.3	11.4	25.1	5.6	2.3	4.0
*Pratap	1	3526	12.7	13.6	10.7	5.9	9.0	10.7	24.5	6.1	2.9	4.1
Pratap	1	3284	12.6	13.7	10.7	6.0	9.3	10.4	24.3	6.2	2.8	4.0
Banamali Pratap	1	242	14.0	11.6	10.3	4.5	4.1	13.6	27.3	5.0	3.7	5.8
*Rahimpur	1	777	9.8	11.2	9.1	6.8	8.4	9.9	25.5	8.0	2.8	8.5

Table C-04: Percentage distribution of population by age group, residence and community

Administrative Unit *Residence* Community	RMO	All Ages	Percentage of Population in the Age Group									
			0-4	5-9	10-14	15-19	20-24	25-29	30-49	50-59	60-64	65+
1	2	3	4	5	6	7	8	9	10	11	12	13
Rahimpur	1	550	8.9	9.3	9.5	7.3	7.8	9.3	25.8	9.1	3.3	9.8
Chak Ramkrishnapur	1	227	11.9	15.9	8.4	5.7	9.7	11.5	24.7	5.3	1.8	5.3
*Simla	1	1211	10.8	12.5	11.0	7.8	8.1	7.8	26.0	5.9	3.3	6.9
*Shyamaildaha	1	888	9.0	13.2	9.8	7.9	6.4	10.9	25.6	7.0	4.5	5.7
*Uttar Mohanpur	1	1236	9.0	11.1	9.5	9.3	10.1	7.3	27.3	8.1	3.6	4.8
Barahar Union Total		39402	10.3	12.9	10.8	8.2	9.2	9.0	24.1	7.1	3.1	5.3
*Angar Para	1	224	9.4	14.3	14.3	10.3	10.7	10.3	15.6	5.8	4.0	5.4
*Barahar	1	5341	9.3	12.3	10.9	7.9	9.4	9.5	24.8	7.8	2.7	5.4
Nabanna Para	1	124	6.5	10.5	12.1	2.4	7.3	9.7	29.0	9.7	7.3	5.6
Madhyapara	1	474	12.4	14.3	11.2	8.6	9.1	10.8	23.0	6.3	2.7	1.5
Ballar Para	1	622	11.4	11.6	9.6	5.3	11.4	12.2	21.1	7.7	3.2	6.4
Khamar Para	1	1661	8.6	12.3	9.9	8.0	9.0	10.2	26.5	8.1	2.2	5.3
Dakshinpara	1	2460	8.7	12.1	11.8	8.7	9.3	8.1	24.8	7.8	2.6	6.0
*Bhutgachha	1	767	9.4	11.9	14.1	9.3	8.3	7.7	26.6	5.7	3.4	3.7
*Boalia	1	3591	10.2	12.6	10.9	7.3	9.7	8.8	25.0	6.8	3.3	5.5
*Brahma Kapali	1	2695	11.0	11.4	10.0	8.9	11.4	10.1	22.4	7.0	3.2	4.6
Brahma Kapali	1	2427	10.9	11.0	10.3	9.0	11.3	10.2	22.1	6.9	3.5	4.9
Bhutbaria	1	268	12.3	14.9	7.5	7.8	11.9	9.7	24.6	7.8	1.1	2.2
*Dephalbaria	1	784	8.5	16.7	9.8	8.8	10.2	9.7	22.3	6.9	2.9	4.1
*Dhunchi	1	1556	10.9	14.2	11.1	8.3	8.8	8.5	24.0	6.4	2.7	4.9
Dhunchi	1	418	11.7	13.9	12.7	8.4	8.9	9.1	21.5	5.7	2.6	5.5
Char Dhunchi	1	1138	10.6	14.3	10.5	8.3	8.8	8.3	25.0	6.7	2.7	4.7
*Durgapur	1	744	11.4	15.7	12.1	6.5	9.1	7.1	25.4	4.8	4.2	3.6
*Guaganti	1	1608	9.0	11.6	9.0	8.8	8.4	8.7	26.4	7.8	3.4	6.8
*Jamalpur	1	5846	9.2	13.9	11.0	7.7	7.5	8.9	25.1	6.9	3.0	6.8
Uttarpara (Ulipur)	1	2444	9.5	13.6	10.8	8.0	7.0	8.7	25.5	6.8	3.4	6.7
Dakshinpara	1	3402	9.0	14.2	11.1	7.5	7.8	9.1	24.8	6.9	2.7	6.8
*Khas Char Jamalpur	1	949	9.8	9.9	10.6	11.7	10.0	8.3	21.0	7.4	3.2	8.1
*Maitra Barahar	1	2347	8.9	14.5	10.9	8.4	7.8	8.7	25.2	6.3	4.2	5.2
*Pagla	1	3074	11.5	13.3	10.9	7.7	8.7	9.1	23.8	6.9	3.1	4.9
*Purba Delua	1	2825	12.1	12.5	9.6	8.5	11.3	10.2	21.5	6.7	2.8	4.9
*Saratail	1	2082	9.8	10.6	11.7	8.9	9.9	8.2	24.1	8.4	2.4	6.0
*Tentulia	1	4387	12.6	13.0	10.7	8.5	8.9	8.1	23.3	7.5	3.6	3.8
*Tiarhati	1	582	8.6	13.7	11.9	8.1	8.8	8.8	27.8	6.4	2.6	3.4
Bara Pangashi Union Total		28914	11.6	13.4	10.3	7.0	9.2	9.4	24.5	6.3	3.1	5.3
*Ag Gayta	1	851	12.2	12.2	9.4	7.1	9.9	9.2	23.5	5.8	3.8	7.1
*Aligram	1	1696	10.5	11.4	9.5	6.8	10.8	10.3	25.2	6.3	3.8	5.4
*Arua Pangashi	1	248	8.9	12.5	14.9	7.3	9.3	5.2	26.2	6.9	2.0	6.9
*Bara Koaliber	1	2136	11.4	12.8	9.9	6.6	11.6	9.5	25.7	5.3	3.4	3.8
*Bara Pangashi	1	2323	9.9	11.7	11.4	7.4	8.0	8.8	26.0	7.3	3.8	5.6
*Chak Khaduli	1	627	9.9	10.0	12.1	6.2	7.0	11.0	30.5	7.3	3.3	2.6
*Chak Pangashi	1	1130	11.5	13.2	8.9	5.5	5.4	11.0	26.0	7.9	4.3	6.3

RMO: 1 = Rural, 2 = Urban and 3 = Other Urban

Table C-04: Percentage distribution of population by age group, residence and community

Administrative Unit *Residence* Community	RMO	All Ages	Percentage of Population in the Age Group									
			0-4	5-9	10-14	15-19	20-24	25-29	30-49	50-59	60-64	65+
1	2	3	4	5	6	7	8	9	10	11	12	13
*Chaksa	1	3980	14.1	15.2	9.9	6.8	9.5	9.2	23.2	5.3	2.9	4.0
*Chandraganti	1	1856	11.9	13.3	8.0	7.4	8.2	10.0	25.3	6.8	2.4	6.7
Chandraganti	1	1489	12.5	13.2	7.3	7.0	8.1	10.1	25.2	7.0	2.4	7.3
Baruiganti	1	367	9.5	13.6	11.2	9.0	8.7	9.3	25.9	6.0	2.5	4.4
*Chhota Koaliber	1	807	12.8	10.9	13.0	7.3	6.3	6.8	26.8	5.3	2.1	8.7
*Hawra	1	3402	10.2	13.3	10.8	8.4	8.1	9.7	23.9	6.9	2.9	5.8
*Khaduli	1	3650	11.9	13.3	10.4	7.2	9.7	9.3	23.9	6.8	2.7	4.7
*Narsingha Para	1	2012	11.9	14.6	10.9	6.5	9.0	9.9	22.9	6.3	2.8	5.2
Narsingha Para	1	1204	12.1	14.8	11.0	6.6	8.5	10.3	23.6	5.2	2.3	5.5
Shuklai	1	808	11.5	14.2	10.6	6.3	9.9	9.3	21.9	7.8	3.6	4.8
*Rahulia	1	1014	11.4	14.5	9.4	6.0	10.7	8.5	23.8	6.3	3.6	5.9
*Ramilgaon	1	533	9.4	13.7	9.6	5.6	10.9	7.7	30.2	4.9	4.7	3.4
*Saidpur	1	1347	12.3	15.9	10.7	6.8	9.1	8.2	23.4	6.1	2.5	5.0
Saidpur	1	1020	12.4	16.0	10.9	6.5	9.0	8.7	23.5	6.1	2.5	4.4
Matikata	1	327	12.2	15.6	10.1	8.0	9.2	6.7	22.9	6.1	2.4	6.7
*Sree Pangashi	1	549	9.8	13.7	12.2	4.7	8.9	9.3	25.0	6.0	3.6	6.7
*Sukulhat	1	753	13.5	12.5	10.8	7.2	12.0	11.4	18.5	6.0	2.1	6.1
Durganagar Union Total		59792	10.9	14.2	11.5	8.2	9.1	8.9	23.6	6.4	2.7	4.4
*Ag Koyra	1	283	10.2	8.5	11.0	8.1	10.6	10.6	28.6	6.0	2.8	3.5
*Bagalpur	1	2482	10.3	12.4	11.2	9.3	10.2	8.6	25.1	6.1	3.2	3.6
Bagalpur	1	1635	10.3	13.1	11.6	9.8	9.8	8.7	24.0	5.6	3.6	3.5
Hatkhola	1	91	17.6	7.7	7.7	8.8	17.6	7.7	18.7	5.5	4.4	4.4
Datta Para	1	756	9.4	11.6	10.7	8.2	10.1	8.5	28.4	7.1	2.2	3.7
*Balsabari	1	7970	10.9	14.7	11.8	8.9	8.7	8.0	23.6	6.1	2.4	4.9
Islampur	1	2648	10.3	16.4	12.8	8.3	8.3	7.4	22.9	6.5	2.2	4.9
Balsabari	1	5322	11.2	13.9	11.3	9.1	9.0	8.3	23.9	5.8	2.5	4.9
*Bara Manohara	1	2755	12.1	14.6	10.5	8.0	9.5	9.7	22.3	6.4	2.3	4.6
*Bera Patia	1	952	10.8	12.7	10.5	8.1	8.0	8.6	25.9	6.6	2.4	6.3
Bera Patia	1	719	10.0	13.4	11.0	8.8	6.5	8.2	26.8	6.4	2.2	6.7
Anandabaria	1	233	13.3	10.7	9.0	6.0	12.4	9.9	23.2	7.3	3.0	5.2
*Bhadaliakandi	1	799	8.8	14.1	10.3	8.3	9.4	9.8	26.2	7.0	3.1	3.1
*Bhairab	1	1486	9.3	15.7	12.0	7.6	6.9	8.2	24.8	7.5	3.2	4.8
Bhairab	1	962	8.3	15.2	12.5	8.9	5.3	6.7	26.1	8.9	3.1	5.0
Chhoto Bhairab	1	524	11.1	16.6	11.3	5.2	9.7	11.1	22.3	5.0	3.2	4.6
*Bhatbera	1	2027	10.2	12.7	12.9	9.1	9.4	10.2	22.2	6.3	2.5	4.5
Bhatbera	1	786	10.2	10.7	13.5	9.7	8.8	10.1	20.9	7.4	3.4	5.5
Char Bhatbera	1	1241	10.2	14.0	12.6	8.7	9.8	10.2	23.1	5.6	1.9	3.9
*Dubdanga	1	922	9.4	13.1	9.8	11.5	8.5	8.5	25.3	6.0	3.0	5.0
*Durganagar	1	1630	9.7	11.3	11.4	11.3	9.8	9.4	23.7	7.2	2.1	4.2
Durganagar	1	403	11.4	8.9	10.4	10.9	8.4	10.9	25.6	7.2	2.5	3.7
Gharalganti	1	755	10.5	12.3	11.1	9.9	10.3	9.7	23.0	7.4	1.3	4.4
Alamnagar	1	472	7.0	11.7	12.7	13.8	10.0	7.6	23.1	6.8	3.0	4.4

Table C-04: Percentage distribution of population by age group, residence and community

Administrative Unit *Residence* Community	RMO	All Ages	Percentage of Population in the Age Group									
			0-4	5-9	10-14	15-19	20-24	25-29	30-49	50-59	60-64	65+
1	2	3	4	5	6	7	8	9	10	11	12	13
*Hemantabari	1	8214	11.9	14.9	11.0	8.2	9.1	8.3	23.3	6.7	2.8	4.0
Hemantabari	1	2032	12.1	15.1	10.6	8.1	7.3	8.9	23.0	7.5	3.2	4.2
Senganti	1	906	11.3	16.9	9.2	6.8	9.3	7.5	25.7	6.5	2.6	4.2
Datpur	1	3740	12.3	14.7	11.1	8.7	9.5	8.0	22.3	6.7	2.6	4.1
Babla Para	1	1536	10.9	13.8	12.1	7.7	10.5	8.6	24.7	5.5	2.7	3.5
*Joginibari	1	3034	11.2	16.6	13.2	8.3	8.6	8.6	22.0	4.8	2.6	4.0
Joginibari	1	1016	12.1	13.2	13.1	8.9	8.4	9.4	22.8	3.2	3.5	5.3
Madhupur	1	2018	10.8	18.3	13.3	8.1	8.7	8.2	21.5	5.6	2.1	3.4
*Khudra Manohara	1	1215	12.2	13.7	12.7	6.4	9.5	9.0	24.6	6.2	2.3	3.4
*Mahananda Para	1	708	10.9	14.4	10.2	4.8	10.7	12.1	22.5	6.9	2.0	5.5
Mahananda Para	1	287	10.1	16.0	10.8	4.2	9.4	11.8	23.3	7.3	2.1	4.9
Botebaria	1	123	12.2	13.8	9.8	4.9	10.6	9.8	24.4	6.5	0.0	8.1
Konabari	1	298	11.1	13.1	9.7	5.4	12.1	13.4	20.8	6.7	2.7	5.0
*Mahishakhola	1	2339	10.3	16.1	9.7	5.7	8.5	9.0	25.4	6.5	3.3	5.5
Kamar Para	1	336	9.2	15.5	9.2	8.9	9.8	8.3	26.2	4.8	2.7	5.4
Minar Para	1	603	10.0	17.6	10.8	4.0	8.3	11.3	22.9	4.8	3.6	6.8
Madhyapara	1	737	10.4	15.9	8.8	5.0	8.3	8.5	24.6	8.1	3.5	6.8
Paschimpara Tatipara	1	663	11.0	15.2	10.1	6.3	8.3	7.8	28.2	6.9	3.0	3.0
*Maricha	1	2743	10.5	15.0	12.0	8.8	9.5	8.1	22.8	7.0	2.6	3.7
Maricha	1	1857	11.6	16.1	11.5	8.7	10.0	7.7	22.0	6.7	2.4	3.4
Janglipur	1	886	8.2	12.8	13.2	9.1	8.6	8.8	24.5	7.6	2.9	4.3
*Mulbaria	1	981	10.0	10.7	10.1	9.5	11.4	11.0	23.5	7.4	2.5	3.8
Mulbaria	1	891	9.8	10.5	9.9	9.7	11.8	11.2	23.1	7.9	2.2	3.9
Diarpara	1	90	12.2	12.2	12.2	7.8	7.8	8.9	27.8	3.3	5.6	2.2
*Nandiganti	1	1365	9.1	13.8	12.5	10.8	8.1	8.5	24.6	6.2	2.7	3.6
Nandiganti	1	961	8.7	12.0	11.9	10.7	9.5	8.6	23.7	7.2	3.4	4.3
Charnamdiganti	1	404	9.9	18.3	14.1	10.9	5.0	8.2	26.7	4.0	1.0	2.0
*Paik Para	1	2719	12.1	12.8	12.6	8.9	10.6	9.5	21.7	5.7	2.2	4.1
*Par Santala	1	1377	11.8	13.9	12.1	9.6	8.7	8.5	23.2	5.5	2.5	4.1
*Paschim Lakshmikhola	1	59	8.5	20.3	11.9	8.5	8.5	1.7	35.6	1.7	0.0	3.4
*Purba Bamangaon	1	1074	10.5	16.7	11.8	5.0	8.0	8.5	27.2	5.1	2.7	4.5
Bamangaon	1	265	9.1	15.5	12.1	3.0	4.9	5.3	35.8	5.3	3.0	6.0
Bamangaon Hatkhola	1	284	9.5	14.8	13.4	6.3	8.5	8.8	28.5	5.3	2.1	2.8
Rudraganti	1	193	11.4	15.0	10.9	6.2	12.4	11.4	18.7	6.7	4.1	3.1
Diarpara	1	332	12.0	20.2	10.8	4.8	7.5	9.0	24.1	3.9	2.1	5.4
*Purba Maheshpur	1	1076	9.6	15.2	12.0	6.8	9.2	8.6	25.2	5.7	3.0	4.8
*Rajman	1	3815	10.6	14.0	11.5	7.3	8.5	9.6	24.0	6.7	3.1	4.7
Daha Para	1	963	10.0	11.7	11.3	8.4	10.5	8.7	24.4	7.9	3.2	3.8
Char Para	1	540	11.5	12.4	11.7	8.7	8.9	7.6	24.3	6.1	3.9	5.0
Dahikhola	1	1702	10.5	16.2	11.3	5.9	6.2	10.9	23.9	6.5	3.1	5.6
Laskar Para	1	153	11.1	17.0	15.0	10.5	7.8	7.2	22.2	5.9	2.0	1.3
Nishan Para	1	457	11.6	11.4	11.2	7.7	12.9	9.8	23.6	5.9	2.4	3.5

RMO: 1 = Rural, 2 = Urban and 3 = Other Urban

Table C-04: Percentage distribution of population by age group, residence and community

Administrative Unit *Residence* Community	RMO	All Ages	Percentage of Population in the Age Group									
			0-4	5-9	10-14	15-19	20-24	25-29	30-49	50-59	60-64	65+
1	2	3	4	5	6	7	8	9	10	11	12	13
*Rangatia	1	361	14.4	11.4	9.1	8.3	10.0	10.5	21.1	6.9	3.0	5.3
*Rautan	1	2145	10.9	13.9	10.9	7.2	9.7	9.3	23.4	6.4	2.9	5.4
Rautan	1	1409	10.2	14.5	10.9	7.0	9.2	9.4	23.3	6.5	3.1	5.9
Nandibera	1	736	12.2	12.8	11.0	7.6	10.5	9.0	23.8	6.1	2.6	4.5
*Swalpa Manohara	1	743	8.9	11.3	11.7	9.8	10.4	8.2	23.0	8.7	3.0	5.0
*Singhaganti (Part)	1	672	12.8	13.1	9.5	7.4	10.3	11.0	23.1	6.5	3.3	3.0
*Shyampur	1	3846	11.5	13.6	11.8	6.9	8.8	9.8	23.2	6.9	2.5	4.9
Shyampur	1	3059	11.1	12.8	12.6	6.6	8.4	9.9	23.6	7.1	2.8	5.1
Manushmura	1	787	13.1	16.9	8.6	8.3	10.5	9.4	21.5	6.0	1.7	4.1
Hatikumrul Union Total		48866	10.2	12.6	10.8	8.0	9.5	9.7	24.6	6.6	2.9	5.1
*Alokdia	1	3001	11.1	14.3	9.9	7.8	7.6	9.7	25.2	5.6	3.2	5.6
*Amdanga	1	3929	9.6	13.1	10.5	9.4	9.1	7.8	24.5	7.4	3.3	5.2
*Badullapur	1	674	9.1	13.6	10.5	8.8	8.6	11.1	23.1	6.7	2.7	5.8
*Bakunda	1	1582	9.7	12.9	11.7	9.2	8.0	9.6	23.6	7.3	2.7	5.4
*Charia	1	6397	10.5	12.6	9.7	7.7	10.5	9.6	23.2	6.5	3.5	6.2
Madhyapara	1	1226	9.3	13.0	8.8	8.8	10.5	9.9	23.1	6.2	4.0	6.4
Kalibari	1	1722	11.1	13.3	11.8	7.4	11.0	8.9	22.1	6.3	2.9	5.3
Maichakandi	1	1297	12.1	12.3	7.7	5.7	9.8	10.7	24.5	6.9	3.7	6.5
Ramar Char	1	399	8.5	13.0	11.0	7.5	7.3	8.0	25.8	6.8	5.5	6.5
Kamar Para	1	400	9.0	12.3	10.0	8.3	16.0	10.0	21.5	7.0	2.5	3.5
Kandi Para	1	1353	10.3	11.6	9.3	8.9	10.0	9.4	23.1	6.4	3.3	7.6
*Charia Shikar	1	6926	9.9	12.0	10.6	8.1	9.5	10.9	26.4	5.5	2.4	4.7
Uttarpara	1	3262	9.8	11.5	10.5	8.0	9.6	11.0	26.5	5.6	2.5	5.0
Sattarbaria	1	221	5.0	10.0	11.3	11.3	7.7	11.8	26.7	6.3	3.2	6.8
Dakshinpara	1	1642	10.4	13.9	11.1	7.0	9.5	9.6	26.1	4.7	2.4	5.4
Kashinathpur	1	471	11.3	12.5	12.5	9.8	9.1	8.1	25.9	6.6	2.3	1.9
Golakpur	1	947	10.1	9.4	8.3	8.9	10.3	13.9	28.4	5.7	1.9	3.0
Chak Para	1	383	9.4	15.9	11.7	8.6	7.8	10.4	22.2	5.2	3.1	5.5
*Charia Uzir	1	1226	10.5	12.5	10.9	7.6	8.2	8.5	26.5	7.7	2.9	4.7
*Dadanpur	1	664	7.7	10.7	14.5	7.8	8.0	10.7	27.6	5.3	3.5	4.4
*Dhopakandi	1	1764	10.4	10.4	10.8	6.9	12.6	12.5	24.0	5.8	2.4	4.1
*Habibpur	1	451	10.0	14.6	12.6	8.0	9.3	10.6	23.7	4.9	2.0	4.2
*Hasanpur	1	1282	9.8	13.7	10.6	8.3	9.4	9.4	25.4	6.6	2.5	4.4
*Hatikumrul	1	5358	10.4	12.0	11.7	8.1	10.4	9.6	25.3	6.2	2.3	4.1
Hati Para	1	2504	10.4	12.1	12.5	8.8	10.7	9.4	25.1	5.5	1.6	3.9
Kachiar Char	1	741	10.1	12.3	11.9	8.4	11.2	11.3	22.0	7.0	3.0	2.8
Hatikumrul	1	1136	9.9	11.3	11.3	7.5	8.8	8.9	27.7	5.8	3.5	5.4
Radhanagar	1	412	10.0	11.7	10.0	7.3	8.0	10.4	24.3	11.7	2.9	3.9
Ramnagar	1	565	11.9	12.7	10.1	6.7	12.4	8.7	25.8	5.5	1.8	4.4
*Pachila	1	5201	10.9	12.7	10.6	7.6	9.7	10.4	24.1	6.6	2.7	4.7
*Patdhari	1	6079	9.8	12.4	11.8	8.2	8.6	8.9	23.8	7.4	3.1	5.9
Patdhari	1	2417	9.8	12.6	12.0	7.9	8.6	9.0	23.0	7.6	3.2	6.2

RMO: 1 = Rural, 2 = Urban and 3 = Other Urban

Table C-04: Percentage distribution of population by age group, residence and community

Administrative Unit *Residence* Community	RMO	All Ages	Percentage of Population in the Age Group									
			0-4	5-9	10-14	15-19	20-24	25-29	30-49	50-59	60-64	65+
1	2	3	4	5	6	7	8	9	10	11	12	13
Raninagar	1	1269	8.1	12.9	13.9	9.7	7.2	7.7	25.1	7.6	2.8	4.9
Kumarganti	1	664	10.1	10.8	11.6	7.7	10.8	9.9	23.6	7.7	2.4	5.3
Manik Diar	1	1729	10.8	12.4	10.2	7.6	8.9	9.2	24.1	6.8	3.5	6.5
*Raninagar	1	911	12.4	12.7	9.3	7.5	9.3	9.7	24.1	7.5	3.6	3.8
*Rasidpur	1	1683	9.9	11.9	10.3	8.7	8.7	8.7	24.8	7.1	4.0	5.9
Rasidpur	1	1309	9.8	11.4	9.9	8.9	8.6	9.2	24.8	7.7	4.0	5.8
Naya Rasidpur	1	374	10.2	13.6	11.8	8.0	9.1	7.0	25.1	4.8	4.0	6.4
*Tarotia	1	1738	10.4	13.5	10.5	6.8	9.9	10.2	23.8	7.8	2.6	4.4
Mohanpur Union Total		38564	11.7	13.3	10.6	7.5	9.0	9.6	24.2	6.5	2.9	4.6
*Balla Para	1	1079	11.7	11.2	9.2	6.9	12.0	10.8	25.2	6.5	1.9	4.7
*Baltail	1	1558	14.0	16.1	9.9	5.5	10.2	8.7	22.2	5.8	2.9	4.6
*Bardhangachha	1	4146	12.4	14.5	11.3	7.1	8.4	10.6	24.1	5.2	2.8	3.5
Bardhangachha	1	2552	12.7	14.5	11.1	6.8	7.9	10.0	25.0	5.5	2.9	3.6
Char Bardhangachha	1	1594	11.9	14.6	11.8	7.5	9.3	11.5	22.7	4.8	2.5	3.4
*Chandipur	1	720	13.2	14.2	11.9	5.6	5.4	9.7	25.0	6.7	2.2	6.1
*Dahakola	1	3312	10.6	14.3	12.1	7.4	9.4	9.8	24.3	5.9	2.7	3.6
*Dakshin Mohanpur	1	5477	11.2	12.6	10.8	7.3	8.9	9.9	26.7	6.5	2.4	3.7
Lahiri Mohanpur	1	1353	10.3	13.6	9.3	7.4	9.1	9.4	27.0	6.9	2.3	4.7
Ag Mohanpur	1	398	7.8	15.1	11.1	7.0	7.0	9.5	31.9	4.3	2.0	4.3
Mohanpur Bazar	1	1116	10.7	12.0	10.6	5.8	7.2	9.0	30.6	7.7	2.8	3.7
Char Mohanpur	1	2610	12.3	11.9	11.5	8.0	9.8	10.6	24.2	6.1	2.5	3.1
*Elongjani	1	6360	11.3	13.0	10.9	7.5	9.0	9.3	23.4	6.8	3.1	5.5
Satbila	1	1395	11.0	11.6	11.3	7.7	9.8	8.8	23.4	7.2	3.4	5.8
Datta Para	1	1179	10.3	13.0	9.9	8.1	9.9	10.9	22.0	5.9	3.6	6.3
Chak Para	1	1063	11.3	12.6	10.5	8.4	8.9	9.9	24.8	7.0	2.6	4.0
Atiar Para	1	1327	11.2	12.9	13.0	7.4	9.7	6.9	23.7	7.0	2.4	5.7
Gonaiganti	1	1008	12.8	15.2	9.5	6.0	7.5	10.9	21.6	6.6	3.8	6.1
Kaimkona	1	388	12.4	14.4	10.3	6.7	4.4	8.8	28.1	7.5	2.8	4.6
*Hajipur	1	74	20.3	17.6	10.8	4.1	8.1	9.5	24.3	0.0	1.4	4.1
*Kaibartaganti	1	1605	12.7	13.3	8.7	7.4	8.9	11.3	22.3	6.9	3.2	5.2
*Kaliakair	1	3256	11.9	12.7	9.9	9.6	9.2	8.2	21.8	8.0	4.2	4.4
*Konabari	1	832	11.1	11.2	10.0	7.2	11.2	7.8	23.4	7.6	3.1	7.5
Konabari	1	540	10.9	11.5	11.5	6.5	10.2	8.0	24.4	7.0	3.1	6.9
Daimurchi	1	292	11.3	10.6	7.2	8.6	13.0	7.5	21.6	8.6	3.1	8.6
*Nada	1	1879	12.2	15.1	10.7	8.4	9.0	9.0	23.8	6.0	2.8	3.1
*Par Elongjani	1	621	9.5	18.0	11.1	7.1	9.2	8.9	25.3	5.3	1.3	4.3
*Paschim Bamangaon	1	1183	12.2	9.6	9.7	7.4	7.4	8.3	28.7	7.4	3.6	5.7
Bamangaon	1	648	10.8	9.7	11.0	7.4	6.5	7.7	32.1	6.9	2.9	4.9
Balaiganti	1	229	14.4	11.4	9.2	6.6	6.6	6.6	26.6	5.7	4.8	8.3
Anchalganti	1	306	13.4	7.8	7.5	8.2	9.8	10.8	22.9	9.8	4.2	5.6
*Paschim Bankirat	1	2005	10.9	11.6	9.7	7.5	9.6	9.4	24.9	7.2	3.7	5.4
*Purba Bankirat	1	1035	9.4	10.5	9.7	8.6	9.0	10.5	24.9	8.4	3.5	5.5

RMO: 1 = Rural, 2 = Urban and 3 = Other Urban

Table C-04: Percentage distribution of population by age group, residence and community

Administrative Unit *Residence* Community	RMO	All Ages	Percentage of Population in the Age Group									
			0-4	5-9	10-14	15-19	20-24	25-29	30-49	50-59	60-64	65+
1	2	3	4	5	6	7	8	9	10	11	12	13
*Swalpa Mamudpur	1	1241	11.4	16.4	13.2	7.0	8.0	9.5	22.9	5.7	1.9	3.9
*Suja	1	2181	13.0	13.5	9.4	7.3	8.8	9.9	23.7	6.0	2.7	5.6
Pancha Krushi Union Total		43168	11.6	13.9	12.0	8.2	8.5	8.2	23.0	6.8	2.9	4.9
*Bannakandi	1	4944	10.9	14.1	11.9	8.0	7.8	8.3	23.9	7.7	2.6	4.7
Bannakandi	1	2908	11.1	14.2	11.5	7.8	8.9	8.1	22.8	7.6	2.9	5.2
Pechar Para	1	939	9.8	14.5	13.0	7.5	5.1	7.9	27.9	8.6	2.8	3.0
Char Pechar Para	1	1097	11.1	13.5	12.2	9.2	7.1	9.2	23.5	7.3	1.8	5.0
*Betbari	1	1944	11.7	16.5	11.9	6.9	8.8	8.8	22.0	6.0	2.0	5.3
*Damdama	1	3273	12.0	14.0	11.7	7.7	8.8	7.5	23.0	6.6	3.4	5.5
Damdama	1	2043	12.9	13.7	10.2	7.6	9.6	8.4	22.7	6.7	3.2	4.9
Char Damdama	1	1230	10.5	14.5	14.1	7.9	7.4	5.9	23.4	6.3	3.7	6.3
*Kaliganj Tentulia	1	2451	9.8	13.7	11.2	9.3	9.2	8.1	25.7	6.2	2.8	4.0
Kaliganj	1	1571	8.5	11.2	13.2	9.5	9.7	8.3	26.4	5.7	2.9	4.5
Char Kaliganj	1	880	12.0	18.2	7.6	8.9	8.3	7.6	24.4	7.3	2.6	3.1
*Kouch Betkandi	1	6061	11.5	13.2	13.3	8.8	7.6	7.4	23.4	7.1	3.1	4.5
Betkandi	1	4336	11.9	13.6	13.6	8.9	7.3	7.4	23.2	6.9	3.3	4.0
Manirpur	1	626	8.9	13.3	14.1	10.4	9.3	7.7	21.9	5.8	1.9	6.9
Banbaria	1	1099	11.8	11.6	12.1	7.5	7.7	7.6	25.3	8.4	3.3	4.8
*Matikora	1	7210	13.5	14.1	11.3	7.8	10.4	8.0	21.3	6.2	2.8	4.8
Matikora	1	3184	12.9	14.0	11.9	8.8	10.4	7.9	20.7	5.9	2.9	4.8
Kamar Para	1	127	12.6	14.2	7.1	6.3	8.7	11.0	22.0	8.7	5.5	3.9
Shahjahanpur	1	2082	14.0	15.0	9.9	7.3	10.1	8.7	20.8	5.9	2.7	5.5
Bara Lakshmipur	1	1286	13.8	13.2	12.2	7.2	10.2	7.5	22.7	6.6	2.5	4.0
Chhota Lakshmipur	1	531	14.3	13.0	12.1	5.1	12.2	6.2	23.0	7.0	2.4	4.7
*Pancha Krushi	1	3293	11.3	14.7	11.3	8.7	6.4	7.1	23.7	7.7	3.4	5.8
Pancha Krushi	1	842	11.5	15.0	12.7	9.3	5.0	6.2	23.6	7.8	2.9	6.1
Pathar Para	1	748	11.0	16.6	10.4	9.0	5.9	6.1	25.3	7.8	2.5	5.5
Kazi Para	1	1703	11.3	13.7	11.0	8.2	7.3	7.9	23.1	7.5	4.1	5.8
*Purba Bhadrakola	1	1690	10.6	13.8	11.5	9.1	8.8	9.2	23.4	4.8	3.0	5.7
*Purba Krishnapur	1	297	10.1	18.2	12.8	7.1	5.7	9.8	23.2	6.7	3.0	3.4
*Purba Satbaria	1	3427	10.9	13.7	11.5	8.8	9.3	9.3	22.5	6.6	2.7	4.6
Satbaria	1	1360	11.3	12.6	10.7	8.5	9.9	10.5	21.8	6.9	3.0	4.7
Char Satbaria	1	2067	10.7	14.5	12.0	9.0	8.9	8.5	22.9	6.4	2.6	4.5
*Raghab Baria	1	3362	12.3	13.4	12.6	7.6	7.3	8.6	22.2	7.4	3.4	5.1
Raghab Baria	1	1834	12.4	12.5	12.6	8.3	7.5	8.5	22.5	8.2	3.3	4.3
Bhuiyan Para	1	446	11.2	15.2	14.6	5.2	6.3	7.8	21.3	8.3	4.9	5.2
Sadai	1	1082	12.7	14.2	11.9	7.5	7.6	9.1	22.0	5.6	3.0	6.5
*Ramkantapur	1	3239	10.5	11.8	12.8	8.2	9.0	8.2	24.5	7.7	2.9	4.5
*Saokola	1	1977	10.3	14.3	12.5	8.9	8.7	9.1	21.4	6.7	2.6	5.5
Purnimaganti Union Total		48551	10.9	13.1	11.0	7.6	9.2	10.0	24.3	6.3	2.7	5.0
*Baman Ghiwala	1	1129	10.5	14.2	9.7	7.8	10.3	12.0	22.6	5.8	2.5	4.8
*Charuimuri	1	1857	11.8	13.7	10.0	8.0	10.4	10.2	24.3	5.9	1.6	4.1

RMO: 1 = Rural, 2 = Urban and 3 = Other Urban

Table C-04: Percentage distribution of population by age group, residence and community

Administrative Unit *Residence* Community	RMO	All Ages	Percentage of Population in the Age Group									
			0-4	5-9	10-14	15-19	20-24	25-29	30-49	50-59	60-64	65+
1	2	3	4	5	6	7	8	9	10	11	12	13
*Chhaybaria	1	1170	10.9	12.0	13.2	7.9	7.6	11.5	23.2	6.5	2.9	4.4
*Dadpur	1	948	11.2	14.7	11.7	6.1	9.8	9.7	22.6	7.1	2.7	4.4
*Faridpur	1	975	11.5	12.0	12.4	6.9	10.4	9.1	24.8	5.3	2.5	5.1
Faridpur	1	555	11.9	10.6	13.9	7.0	11.5	9.7	24.0	4.1	2.5	4.7
Hat Akannapur	1	420	11.0	13.8	10.5	6.7	8.8	8.3	26.0	6.9	2.4	5.7
*Ghiala	1	2387	10.8	12.9	10.5	6.7	8.5	10.3	24.6	7.6	3.0	5.0
*Goaljani	1	1823	10.1	11.6	11.6	7.5	9.7	9.8	23.9	6.9	2.9	6.1
*Gopalpur	1	572	10.8	13.6	11.5	5.4	10.5	10.8	21.3	6.8	4.7	4.4
*Horpara	1	911	12.4	13.8	10.2	7.6	9.5	11.6	23.7	5.5	2.3	3.3
*Jangal Khamar	1	1243	11.1	12.6	13.1	7.2	9.0	9.5	23.5	7.0	2.3	4.7
*Kamalkandi	1	387	13.4	11.6	10.9	7.5	9.3	8.5	22.5	7.8	2.1	6.5
*Khamar Para	1	2728	12.8	14.2	12.2	7.3	8.7	8.0	24.5	5.5	2.6	4.3
Khamar Para	1	794	12.2	13.9	12.0	7.3	9.4	7.7	21.7	7.6	2.4	5.9
Harishpur	1	883	13.0	15.9	11.3	7.8	8.3	9.9	23.6	4.2	2.5	3.6
Ratandia	1	1051	13.1	13.1	13.0	6.8	8.4	6.6	27.4	5.1	2.8	3.7
*Khosalpur	1	2071	11.7	12.8	9.5	7.7	8.7	9.3	26.1	6.1	3.1	4.8
Khosalpur	1	1053	12.0	12.9	10.1	8.7	9.6	9.3	23.6	5.9	3.2	4.7
Konaganti	1	751	10.5	12.3	9.6	7.1	7.7	10.0	28.5	6.1	3.1	5.2
Chak Rahim	1	267	13.9	14.2	7.1	5.6	8.2	7.5	29.6	6.7	3.0	4.1
*Kolasingbari	1	796	10.7	16.7	10.7	8.3	9.0	7.3	25.5	5.4	2.1	4.3
*Mirzapur Bhengri	1	3626	10.2	13.8	10.0	7.7	9.8	10.8	23.9	6.0	2.4	5.3
*Madhupur	1	1467	11.0	13.8	9.7	6.9	13.6	10.0	20.9	4.4	3.1	6.6
*Nagar Koyra	1	2840	10.5	13.1	12.4	8.9	8.6	8.6	24.2	6.2	2.8	4.7
Nagar Koyra	1	608	9.5	12.2	11.2	11.5	8.4	9.0	25.8	4.9	3.0	4.4
Char Para	1	1919	10.4	13.7	13.0	8.3	8.3	8.2	24.3	6.4	2.7	4.6
Krishnapur	1	313	13.1	11.8	10.5	8.0	10.5	9.9	20.4	7.3	2.9	5.4
*Parkul	1	3181	10.9	12.7	11.1	7.8	8.7	9.4	25.1	6.8	2.9	4.6
Parkul	1	1411	10.4	10.9	11.2	8.6	8.4	9.1	25.4	7.4	2.6	5.9
Daha Para	1	1460	11.4	14.4	11.5	7.1	9.2	9.1	24.1	6.2	3.4	3.6
Sreerampur	1	310	11.0	12.9	8.4	6.8	7.7	12.3	28.1	6.8	2.3	3.9
*Paschim Krishnapur	1	848	11.0	11.4	11.0	7.7	9.4	10.7	23.5	6.5	3.7	5.2
*Phalia	1	2098	10.3	11.3	10.7	7.9	8.3	10.2	25.4	7.6	2.9	5.4
*Pukurpar	1	1141	10.1	10.7	11.8	8.6	11.7	10.2	25.0	5.3	2.3	4.5
*Purba Ramkrishnapur	1	1238	11.4	12.5	9.5	8.6	8.0	9.9	25.7	7.6	2.5	4.4
*Purnimaganti	1	3455	10.5	13.0	10.3	7.1	9.4	11.0	23.6	7.2	2.6	5.2
Purnimaganti	1	898	10.9	7.9	9.7	9.6	9.1	9.2	24.5	8.9	3.5	6.7
Hat Delua	1	1537	10.0	13.9	10.9	6.6	10.6	11.6	23.0	6.4	2.1	4.8
Betuakani	1	1020	11.0	16.2	10.1	5.8	7.8	11.7	23.6	7.0	2.5	4.3
*Putia	1	1919	10.1	11.7	9.7	7.7	8.5	10.9	25.0	6.3	3.7	6.5
*Rakhalgachha	1	1508	10.1	13.6	10.6	6.9	7.4	8.5	27.4	6.0	3.2	6.2
Rakhalgachha	1	754	10.1	14.2	11.7	8.0	5.6	7.3	27.2	5.8	3.7	6.5
Manikdaha	1	754	10.2	13.0	9.5	5.8	9.3	9.7	27.6	6.2	2.7	6.0

RMO: 1 = Rural, 2 = Urban and 3 = Other Urban

Table C-04: Percentage distribution of population by age group, residence and community

Administrative Unit *Residence* Community	RMO	All Ages	Percentage of Population in the Age Group									
			0-4	5-9	10-14	15-19	20-24	25-29	30-49	50-59	60-64	65+
1	2	3	4	5	6	7	8	9	10	11	12	13
*Rashi Para	1	403	12.7	14.9	9.4	6.5	9.7	9.4	24.3	5.5	2.5	5.2
*Saratala	1	2019	11.8	14.2	12.5	6.5	9.0	12.9	22.2	5.3	2.3	3.2
*Senganti	1	2454	10.4	13.7	11.3	7.7	9.9	9.5	24.4	5.6	2.6	5.1
Senganti	1	987	9.9	12.7	13.1	8.3	8.0	8.9	24.4	7.3	1.7	5.7
Araniarkandi	1	257	8.6	10.1	14.0	5.8	11.3	9.7	26.1	5.4	3.1	5.8
Bhagalgachhi	1	896	11.4	16.0	9.2	8.0	9.9	10.2	24.1	3.8	3.3	4.1
Jamalpur	1	314	10.5	13.7	9.6	6.4	14.3	8.9	23.6	5.4	2.5	5.1
*Uttar Betua	1	1357	9.4	12.3	13.0	8.4	7.0	9.4	26.6	6.0	2.4	5.6
Ramkrishnapur Union Total		30965	10.4	12.9	10.9	7.2	9.1	9.7	25.8	6.3	2.6	5.2
*Agarpur	1	1968	9.1	13.4	12.8	6.7	9.0	13.0	22.3	7.2	2.1	4.4
*Alidaha	1	2992	9.7	12.3	9.8	8.3	9.7	9.0	24.8	6.9	3.1	6.4
*Bade Kusa	1	715	11.5	12.3	9.9	7.3	9.1	7.3	26.6	6.3	3.5	6.3
*Bhatta Majhira	1	931	11.2	12.6	9.9	7.6	9.7	13.0	23.6	6.9	1.6	4.0
*Bhengri	1	1759	10.7	13.1	12.4	6.8	7.6	8.6	25.6	7.2	2.3	5.7
Bhengri	1	1490	10.7	13.4	12.8	6.5	8.0	7.9	26.0	6.9	2.3	5.6
Chak Baru	1	269	10.4	11.9	10.4	8.2	5.6	12.6	23.4	8.9	2.2	6.3
*Chaitrahati	1	1189	12.1	12.4	9.8	6.0	10.4	10.8	26.5	5.0	3.3	3.8
Chaitrahati	1	984	12.5	12.4	10.1	5.0	10.9	10.3	26.7	5.0	3.4	3.9
Chak Chaitrahati	1	205	10.2	12.7	8.3	10.7	8.3	13.2	25.4	4.9	2.9	3.4
*Dakshin Pustigachha	1	1473	11.0	10.7	10.0	7.1	13.0	10.0	23.8	6.5	2.7	5.1
*Harinchhara	1	1669	9.4	14.3	8.7	8.0	10.4	9.3	26.7	6.1	2.5	4.6
Harinchhara	1	1029	8.8	15.4	9.5	7.4	10.3	9.5	25.5	6.2	2.7	4.7
Char Harinchhara	1	640	10.3	12.7	7.3	9.1	10.5	9.1	28.8	5.9	2.0	4.4
*Jalsuka	1	1945	10.8	13.3	10.0	6.9	6.9	8.6	28.8	6.1	3.5	5.0
Jalsuka	1	872	10.6	12.8	9.7	7.5	9.6	8.4	25.1	6.0	3.7	6.7
Pathan Para	1	761	10.8	14.5	9.7	5.5	4.1	6.8	33.5	7.1	3.7	4.3
Unukha	1	312	11.5	11.9	11.2	8.7	6.1	13.8	27.6	4.2	2.9	2.2
*Kaimajira	1	1120	10.8	14.2	10.4	6.2	7.1	11.1	26.6	7.4	1.6	4.7
*Kalikapur	1	630	10.0	11.6	9.8	10.5	8.1	10.2	28.6	4.1	2.2	4.9
*Khekshwar	1	1643	7.7	11.4	15.3	6.1	8.8	9.5	28.7	6.4	2.7	3.5
Khekshwar	1	731	7.5	10.4	12.6	4.4	8.3	9.7	34.5	6.8	2.7	3.0
Chak Sadi	1	250	2.8	14.4	23.2	7.6	6.4	7.6	27.6	4.4	2.4	3.6
Uttar Kalikpur	1	556	9.2	11.3	14.9	8.1	10.6	10.8	20.9	7.2	2.7	4.3
Mamrail	1	106	12.3	11.3	17.0	3.8	7.5	5.7	32.1	3.8	3.8	2.8
*Khurda Shimulia	1	836	9.9	13.8	14.7	6.2	9.2	10.3	22.4	5.7	2.6	5.1
*Kumar Gailjani	1	1010	10.8	13.2	11.3	6.0	11.5	8.0	25.5	6.2	1.9	5.5
*Mamudpur	1	1689	10.5	13.8	10.8	8.0	8.3	9.2	26.4	6.5	2.5	4.0
Bali Simla	1	385	9.9	10.4	10.9	12.2	7.8	7.8	26.0	6.5	3.4	5.2
Mamudpur	1	1304	10.7	14.8	10.7	6.7	8.4	9.7	26.5	6.5	2.3	3.6
*Nalua Dighi	1	1198	11.0	14.6	12.1	6.4	9.3	9.6	24.4	5.3	1.8	5.3
Nalua Dighi	1	270	13.0	15.2	11.9	8.1	9.6	7.8	24.8	3.0	2.6	4.1
Chak Nihal	1	928	10.5	14.4	12.2	5.9	9.3	10.1	24.2	6.0	1.6	5.7

RMO: 1 = Rural, 2 = Urban and 3 = Other Urban

Table C-04: Percentage distribution of population by age group, residence and community

Administrative Unit *Residence* Community	RMO	All Ages	Percentage of Population in the Age Group									
			0-4	5-9	10-14	15-19	20-24	25-29	30-49	50-59	60-64	65+
1	2	3	4	5	6	7	8	9	10	11	12	13
*Nanda Kusa	1	1347	10.2	10.2	7.3	8.7	8.1	11.5	28.6	6.2	3.7	5.6
Nanda Kusa	1	935	10.4	9.1	7.5	9.7	6.8	10.6	30.9	5.7	3.7	5.6
Serendajpur	1	412	9.7	12.6	7.0	6.3	10.9	13.6	23.3	7.3	3.6	5.6
*Pachan	1	1383	11.3	13.2	10.9	6.4	10.0	9.0	24.2	7.1	2.7	5.3
*Paschim Ramkrishnapur	1	1790	11.8	11.7	8.8	8.2	8.7	7.9	28.4	5.6	2.8	6.2
*Rahimabad	1	1240	9.9	13.7	11.9	6.8	9.8	7.3	25.6	6.0	1.9	7.0
*Rauhadaha	1	1131	9.5	15.5	13.0	7.3	6.8	8.7	27.9	5.9	2.2	3.2
*Sali	1	1307	12.4	12.4	10.5	5.8	9.1	11.7	22.6	5.9	1.9	7.7
Salanga Union Total		39285	10.9	13.7	10.8	6.8	8.9	9.6	25.3	6.1	2.8	5.2
*Angaru	1	3606	11.3	14.2	10.3	6.9	9.3	9.6	24.3	6.1	3.9	4.0
*Banbaria	1	3935	11.4	12.6	10.8	6.3	8.6	9.8	26.4	5.1	3.0	6.2
*Bera	1	1753	10.8	12.8	10.6	6.4	8.7	11.5	26.8	7.1	1.2	4.1
Char Bera	1	951	9.3	14.6	11.6	5.7	8.6	11.1	26.5	7.2	0.9	4.5
Puran Bera	1	802	12.7	10.6	9.5	7.4	8.9	12.0	27.1	7.0	1.5	3.5
*Chaubila	1	8056	11.2	13.4	11.8	6.8	9.0	8.7	24.6	6.3	3.2	5.0
Uttarpara	1	1527	12.6	12.1	12.3	6.7	8.7	9.4	24.5	6.1	2.6	5.0
Kashari Para	1	2014	11.4	12.6	10.6	6.9	9.9	7.6	26.0	6.1	3.6	5.2
Chak Para	1	762	12.3	14.4	13.4	5.1	10.9	7.1	23.6	6.4	3.3	3.4
Chak Chaubila Uttarpara	1	1929	11.0	14.1	12.6	6.9	8.7	8.5	24.0	5.9	3.2	5.2
Chak Chaubila Dakshinpara	1	1824	9.6	14.0	11.1	7.3	7.7	10.2	24.2	7.2	3.5	5.3
*Dakshinpara Bharmohini	1	1586	11.3	14.4	9.7	7.6	10.9	11.9	21.0	4.7	2.9	5.7
*Goja	1	3729	10.2	12.8	11.5	7.6	9.1	9.6	26.2	5.8	2.1	5.1
Bara Goja	1	2246	9.6	11.9	12.4	8.1	9.1	9.1	26.0	6.7	2.4	4.7
Char Goja	1	717	10.2	15.9	10.5	6.0	8.5	11.3	26.6	4.7	1.3	5.0
Diar Para	1	452	13.7	13.5	11.1	8.6	10.2	7.7	22.3	3.8	2.9	6.2
Chhota Goja	1	314	9.9	11.1	8.3	5.7	8.9	11.8	32.5	4.8	0.6	6.4
*Jagjibanpur	1	2555	10.9	14.4	9.5	5.6	9.4	10.1	24.7	7.2	3.1	5.0
Jagjibanpur	1	1768	11.4	15.7	8.8	5.7	8.8	9.8	22.9	7.6	3.2	6.1
Raninagar	1	787	9.8	11.6	11.3	5.3	10.8	10.8	28.7	6.2	2.9	2.5
*Naimuri	1	3475	10.9	15.2	11.4	6.0	7.5	8.8	25.9	6.6	2.2	5.6
*Ruapara	1	801	11.4	13.0	10.0	5.0	5.2	8.2	28.6	6.7	4.2	7.6
*Sahariarpur	1	1539	11.5	12.9	10.7	7.6	7.1	9.2	24.9	6.7	3.2	6.2
*Salanga	1	2953	8.8	13.1	11.5	7.8	9.5	9.4	27.2	6.0	2.1	4.6
Bawlatala	1	554	7.8	15.9	13.2	7.8	8.1	9.0	26.5	5.2	1.4	5.1
Kaukandi	1	153	7.8	14.4	9.2	8.5	11.8	11.1	25.5	2.0	0.7	9.2
Natun Para	1	888	10.4	13.7	11.1	6.6	10.0	8.9	25.7	6.5	2.5	4.5
Kismat Salanga	1	703	8.4	11.1	13.4	9.7	7.8	8.7	27.2	6.5	2.4	4.8
Kuthi Para	1	655	8.1	11.9	9.3	7.0	11.5	10.8	30.1	6.1	2.3	2.9
*Sarip Salanga	1	1024	11.3	16.4	11.0	5.5	8.3	11.0	25.8	5.2	1.7	3.8
*Sat Tikri	1	1051	10.6	15.0	9.1	6.9	8.3	9.5	24.5	6.8	2.2	7.0
*Singa	1	431	12.1	12.1	11.6	6.5	6.7	6.0	25.8	7.9	3.2	8.1
*Telkupi	1	1982	11.1	13.0	9.6	8.3	9.6	10.1	24.6	6.0	2.8	5.0

Table C-04: Percentage distribution of population by age group, residence and community

Administrative Unit *Residence* Community	RMO	All Ages	Percentage of Population in the Age Group									
			0-4	5-9	10-14	15-19	20-24	25-29	30-49	50-59	60-64	65+
1	2	3	4	5	6	7	8	9	10	11	12	13
*Uttar Pustigachha	1	809	10.4	16.8	8.2	5.9	10.8	11.4	22.1	5.8	2.6	6.1
Salap Union Total		31123	11.6	14.2	11.4	8.1	8.6	9.1	22.5	6.6	2.8	5.0
*Bamail	1	842	10.0	15.4	10.9	5.8	10.7	10.6	22.4	8.1	2.6	3.4
*Bhabki	1	605	11.4	13.9	10.7	8.1	11.4	9.1	22.1	6.4	2.0	4.8
*Gobindapur	1	2229	13.4	14.5	11.0	7.4	8.7	8.9	21.4	6.5	2.9	5.4
*Haribhanga	1	1946	10.3	12.9	13.0	10.1	9.7	9.0	20.0	7.2	3.3	4.3
Haribhanga	1	655	11.0	10.7	11.3	9.9	10.8	9.6	20.3	7.9	2.9	5.5
Gopinathpur	1	974	12.2	16.4	14.2	10.6	8.1	9.1	16.6	5.6	3.6	3.5
Mohanpur	1	317	3.2	6.9	12.9	9.1	12.0	7.6	29.7	10.7	3.5	4.4
*Jolahati	1	1449	10.1	13.0	11.3	8.9	9.3	9.4	23.9	6.4	3.0	4.6
Habibganj	1	446	12.3	14.3	11.2	10.5	9.6	9.4	21.1	5.2	3.4	2.9
Jolahati	1	1003	9.2	12.4	11.4	8.2	9.2	9.4	25.1	7.0	2.9	5.4
*Kansona	1	2787	11.8	14.1	10.5	8.8	9.2	8.6	22.1	6.0	2.9	6.1
Kansona Goah Para	1	184	13.0	12.5	10.3	11.4	11.4	8.2	21.2	4.9	1.6	5.4
Kansona	1	607	10.2	12.9	10.5	7.2	8.1	8.7	24.4	7.1	3.1	7.7
Kashinatpur	1	890	12.7	13.8	12.2	8.9	10.4	8.2	21.3	6.2	1.3	4.8
Shak Para	1	527	8.5	10.6	12.0	10.6	8.0	7.8	23.3	7.4	3.0	8.7
Sonkerhat	1	134	13.4	11.9	10.4	11.9	7.5	6.0	23.9	6.7	6.0	2.2
Char Para	1	445	14.8	21.6	5.2	6.3	9.4	11.5	18.9	2.7	4.9	4.7
*Konabari Madhu	1	627	12.1	14.0	11.6	8.1	9.1	9.7	22.0	5.6	3.8	3.8
*Nalsonda	1	5590	11.7	14.9	12.0	8.5	8.7	8.6	21.7	6.5	2.7	4.8
Nalsonda	1	3247	11.0	14.3	13.5	9.0	7.4	7.7	22.5	6.6	2.6	5.4
Rajapur	1	1222	13.6	16.2	9.1	8.7	9.1	11.3	20.1	6.2	2.9	2.9
Decree Char	1	261	10.3	11.1	10.3	11.1	14.6	7.3	21.8	5.7	2.3	5.4
Char Deceechar	1	860	11.9	16.3	10.7	5.5	11.4	8.7	20.8	6.7	3.0	5.0
*Naokair	1	2569	13.5	14.1	11.3	7.1	8.6	9.9	20.1	7.3	2.6	5.6
*Purba Lakshmikola	1	867	12.1	13.4	11.5	7.7	8.7	10.6	22.1	5.4	3.2	5.2
Purba Lakshimkola	1	484	9.3	13.6	14.0	8.3	7.0	10.7	21.9	5.6	2.7	6.8
Charlakshimkola	1	383	15.7	13.1	8.4	7.0	10.7	10.4	22.5	5.2	3.9	3.1
*Ramganti	1	1327	11.2	14.3	11.3	5.2	7.8	9.3	24.4	6.3	2.9	7.2
Ramganti	1	401	11.0	12.2	12.0	4.0	7.7	8.2	25.7	9.7	3.0	6.5
Atbaki	1	446	13.7	18.2	9.2	4.0	9.0	8.5	26.7	3.4	2.0	5.4
Kalipur	1	480	9.2	12.5	12.7	7.3	6.7	11.0	21.3	6.3	3.5	9.6
*Ramnagar	1	1636	11.9	14.7	10.7	8.6	7.3	9.2	22.9	7.9	2.6	4.3
Ramnagar	1	420	14.3	13.6	10.7	6.7	8.6	11.7	20.2	7.6	3.1	3.6
Pechtak	1	490	10.0	16.9	11.6	9.0	5.9	4.7	24.5	11.6	2.4	3.3
Bostanpur	1	726	11.7	13.8	10.1	9.4	7.6	10.7	23.3	5.5	2.5	5.5
*Salap	1	2366	11.5	14.4	12.3	7.3	8.5	9.0	25.2	5.4	2.2	4.1
Salap Char Para	1	473	11.6	14.2	14.0	7.4	8.2	10.1	25.2	4.4	2.7	2.1
Salpa	1	1893	11.5	14.5	11.9	7.2	8.6	8.8	25.2	5.6	2.1	4.5
*Santala	1	2385	10.5	12.8	11.0	9.5	7.8	7.7	25.1	7.4	3.0	5.2
Santala	1	1531	10.2	12.3	10.3	10.4	7.6	7.3	25.6	7.2	3.1	6.1

Table C-04: Percentage distribution of population by age group, residence and community

Administrative Unit *Residence* Community	RMO	All Ages	Percentage of Population in the Age Group									
			0-4	5-9	10-14	15-19	20-24	25-29	30-49	50-59	60-64	65+
1	2	3	4	5	6	7	8	9	10	11	12	13
Natun Para Santala	1	854	11.0	13.6	12.4	8.0	8.0	8.5	24.2	7.7	2.8	3.7
*Sreebari	1	1339	12.5	17.5	9.7	7.2	7.6	8.1	22.8	6.9	2.3	5.4
*Tarabaria	1	2559	11.1	13.8	10.9	8.3	7.9	10.0	23.3	6.6	3.2	4.9
Tarabaria	1	601	12.1	13.3	11.5	10.5	10.0	9.0	20.5	5.7	3.3	4.2
Bara Jumol	1	446	11.9	10.1	13.7	9.0	5.8	9.0	25.1	7.2	1.8	6.5
Char Tarabaria	1	1512	10.4	15.0	9.9	7.3	7.7	10.8	23.9	6.7	3.6	4.8
Udhunia Union Total		29159	11.5	13.4	10.6	6.9	8.9	9.5	25.0	6.6	2.7	5.0
*Ag Dighalgram	1	1483	10.9	12.1	11.3	7.6	11.2	11.0	22.4	5.9	2.6	5.1
*Babuldaha	1	2349	11.1	14.6	10.4	6.0	8.2	9.2	25.4	6.2	2.8	6.1
*Bagura	1	441	14.1	11.8	9.8	6.3	10.2	9.1	24.0	7.3	2.5	5.0
*Belai	1	387	16.0	15.2	12.4	3.4	8.3	9.8	21.4	4.4	3.4	5.7
*Betkandi	1	1385	11.5	15.1	10.8	4.8	6.7	9.6	27.9	6.0	2.5	5.1
*Bhayra	1	739	6.6	16.6	11.0	5.1	7.7	9.3	27.3	8.7	2.6	5.0
*Chandalganti	1	624	10.6	17.1	8.7	6.1	10.1	8.3	25.6	5.6	2.2	5.6
*Chayra	1	1618	11.2	13.2	9.1	7.2	8.9	10.1	27.3	6.3	2.1	4.6
*Datta Kharua	1	1183	10.8	11.6	10.6	8.4	11.8	9.1	23.3	6.7	2.9	4.8
*Dighalgaon	1	1444	11.4	11.3	10.7	7.6	9.1	9.5	26.2	6.6	2.7	5.0
*Udhunia	1	3274	11.2	14.1	11.9	5.8	8.2	9.7	25.7	6.6	2.7	4.1
*Fazilnagar	1	1737	10.6	13.0	11.6	6.0	9.0	9.2	26.1	7.1	2.3	5.2
*Gajail	1	1665	14.9	14.2	9.8	5.2	8.0	11.6	23.8	5.4	2.4	4.6
*Gareshwar	1	1923	10.1	12.6	9.4	7.1	8.4	7.4	26.6	8.1	3.2	7.2
Gareshwar	1	479	12.1	12.5	9.0	8.8	12.9	8.6	24.2	5.4	2.1	4.4
Teli Para	1	1444	9.4	12.7	9.5	6.5	6.9	7.1	27.4	8.9	3.5	8.2
*Gholharia	1	73	5.5	12.3	9.6	6.8	9.6	8.2	26.0	11.0	5.5	5.5
*Kamal Marich	1	2916	12.1	14.0	10.4	7.8	8.6	11.5	23.1	6.4	2.1	4.1
Kamal Marich	1	1127	12.2	12.6	11.6	9.2	8.4	10.0	24.3	6.1	2.4	3.0
Chak Kamal Marich	1	461	11.9	11.7	10.0	9.8	8.2	10.2	24.5	8.2	2.0	3.5
Suberda Marich	1	1328	12.0	16.0	9.6	5.9	8.8	13.1	21.5	6.0	1.9	5.2
*Khanpur	1	428	15.2	13.8	11.7	4.4	7.0	9.8	23.8	6.3	3.7	4.2
*Khurda Bankirhat	1	497	11.5	11.5	13.3	10.1	6.8	8.7	22.3	9.5	1.2	5.2
*Khurda Gajail	1	1165	11.7	13.3	11.8	9.0	7.1	8.0	25.4	6.4	2.1	5.2
*Paschim Maheshpur	1	1129	11.4	11.9	8.1	7.4	8.1	8.7	28.0	6.3	3.9	6.3
*Panch Dighalgaon	1	441	9.8	12.0	11.1	7.3	9.8	9.5	26.8	7.5	2.3	4.1
*Pang Khurua	1	1591	13.5	12.0	9.1	8.1	13.5	8.9	20.6	6.5	3.8	4.0
*Tebaria	1	667	9.9	12.1	12.7	10.2	7.2	8.2	24.9	6.3	3.4	4.9
Ullah Para Union Total		23911	10.7	12.9	11.4	8.6	9.5	9.4	23.8	6.0	2.7	5.0
*Bakhua	1	6559	10.7	13.6	11.4	8.3	9.9	9.7	23.6	6.0	2.4	4.4
*Chala	1	1878	10.7	12.9	13.0	7.0	7.3	9.8	24.4	6.5	3.1	5.2
*Khalia Para	1	2732	11.6	12.4	11.5	8.4	9.9	10.0	21.3	6.6	3.2	5.2
*Maguradanga	1	1868	9.8	12.9	11.2	8.0	9.8	10.4	24.7	5.4	2.4	5.4
*Mandaljani	1	2358	12.0	12.7	10.6	8.3	8.5	9.3	24.3	6.4	2.6	5.2
Mandaljani	1	361	14.1	15.2	8.3	8.9	10.5	10.0	20.5	5.3	1.4	5.8

Table C-04: Percentage distribution of population by age group, residence and community

Administrative Unit *Residence* Community	RMO	All Ages	Percentage of Population in the Age Group									
			0-4	5-9	10-14	15-19	20-24	25-29	30-49	50-59	60-64	65+
1	2	3	4	5	6	7	8	9	10	11	12	13
Bajrapur	1	1044	9.2	11.6	11.3	10.6	10.2	7.4	24.9	6.8	2.3	5.7
Dari Para	1	953	14.4	13.0	10.8	5.6	6.0	11.1	25.1	6.3	3.4	4.4
*Nagrouha	1	2147	9.8	12.4	11.8	9.9	9.3	7.5	25.6	5.5	2.7	5.5
*Par Tentulia	1	1839	10.2	11.9	11.0	9.2	10.1	9.5	22.5	6.5	3.8	5.3
Par Tentulia	1	1205	9.5	11.7	11.9	10.1	8.9	9.4	23.2	6.2	4.1	4.9
Bhellabasree	1	634	11.5	12.1	9.5	7.6	12.5	9.6	21.1	7.1	3.0	6.0
*Paschim Bhadrakola	1	2153	11.6	14.0	9.8	9.2	11.2	8.2	23.3	5.3	2.1	5.3
*Pangrauha	1	544	10.1	12.7	13.4	6.3	8.6	10.5	25.6	4.4	2.0	6.4
*Ratan Kawak	1	1833	9.5	11.5	12.3	9.9	8.5	9.5	25.0	6.4	3.3	4.2
Ratan Kawak	1	807	10.0	12.8	14.5	9.3	6.9	9.3	23.3	6.2	3.7	4.0
Chandpur	1	1026	9.1	10.4	10.5	10.3	9.7	9.6	26.3	6.5	3.0	4.4

Table C-05: Percentage distribution of population aged 10 years and above by sex, marital status, residence and community

Administrative Unit *Residence* Community	RMO	Total Male	Percentage of Male				Total Female	Percentage of Female			
			Never Married	Married	Widowed	Divorced / Separated		Never Married	Married	Widowed	Divorced / Separated
1	2	3	4	5	6	7	8	9	10	11	12
Sirajganj Zila Total		1161274	34.8	64.6	0.6	0.1	1172500	22.0	68.7	8.5	0.7
Sirajganj Zila	1	988134	34.1	65.2	0.6	0.1	1002397	21.5	69.3	8.5	0.7
Sirajganj Zila	2	150493	39.0	60.3	0.6	0.1	146773	25.5	64.8	9.0	0.7
Sirajganj Zila	3	22647	34.8	64.5	0.6	0.1	23330	22.2	68.6	8.5	0.8
Belkuchi Upazila Total		133425	38.3	61.1	0.6	0.1	128502	25.7	66.2	7.5	0.7
Belkuchi Upazila	1	103454	38.3	61.0	0.6	0.1	100989	25.7	66.2	7.5	0.7
Belkuchi Upazila	2	29971	38.3	61.1	0.6	0.1	27513	25.7	66.2	7.5	0.6
Belkuchi Paurashava	2	29971	38.3	61.1	0.6	0.1	27513	25.7	66.2	7.5	0.6
Ward No-01 Total		3121	38.5	60.4	0.8	0.2	3084	25.0	66.9	7.6	0.6
*Boyrabari	2	611	38.0	61.4	0.5	0.2	666	25.2	68.6	5.3	0.9
*Dakshin Subansara	2	1369	38.8	60.5	0.5	0.2	1372	24.6	67.2	7.6	0.6
*Subarnasara	2	1141	38.6	59.9	1.4	0.2	1046	25.3	65.3	9.0	0.4
Ward No-02 Total		5786	36.6	62.9	0.5	0.0	5671	24.6	66.3	8.2	0.9
*Delua	2	2308	37.3	62.2	0.5	0.0	2231	23.4	66.8	8.7	1.1
*Kidra Matia	2	2686	36.7	62.7	0.5	0.0	2763	25.6	64.4	9.0	1.0
*Sohagpur	2	792	34.5	65.2	0.4	0.0	677	24.7	72.2	3.1	0.0
Ward No-03 Total		4911	39.9	59.6	0.5	0.1	4382	26.9	64.9	7.7	0.5
*Chalabhad (Purba)	2	4911	39.9	59.6	0.5	0.1	4382	26.9	64.9	7.7	0.5
Ward No-04 Total		3117	35.4	63.8	0.7	0.0	2687	23.1	69.7	6.7	0.4
*Chalabhad (Paschim)	2	2054	35.3	64.2	0.5	0.0	1683	22.6	69.1	7.8	0.5
*Jiduri	2	1063	35.6	63.2	1.2	0.0	1004	24.1	70.7	5.0	0.2
Ward No-05 Total		2517	40.7	58.8	0.4	0.0	2371	25.5	67.2	6.9	0.4
*Garamasi	2	2517	40.7	58.8	0.4	0.0	2371	25.5	67.2	6.9	0.4
Ward No-06 Total		2693	36.9	62.2	0.8	0.1	2514	24.1	66.5	8.6	0.9
*Dakshin Chandanganti	2	2693	36.9	62.2	0.8	0.1	2514	24.1	66.5	8.6	0.9
Ward No-07 Total		3001	37.4	61.8	0.8	0.1	2483	27.9	63.4	8.0	0.7
*Mukundaganti	2	3001	37.4	61.8	0.8	0.1	2483	27.9	63.4	8.0	0.7
Ward No-08 Total		1784	41.4	58.5	0.2	0.0	1727	29.2	62.8	7.5	0.5
*Shernagar	2	1784	41.4	58.5	0.2	0.0	1727	29.2	62.8	7.5	0.5
Ward No-09 Total		3041	39.9	59.7	0.4	0.1	2594	26.8	67.2	5.8	0.3
*Kamar Para	2	3041	39.9	59.7	0.4	0.1	2594	26.8	67.2	5.8	0.3
Bara Dhul Union Total		6782	32.3	67.0	0.6	0.1	6765	23.2	70.1	5.9	0.8
*Balia Para	1	117	38.5	60.7	0.9	0.0	97	19.6	75.3	4.1	1.0
*Bangkhuri	1	121	31.4	68.6	0.0	0.0	120	27.5	70.8	1.7	0.0
*Bara Dhul	1	560	28.2	69.6	1.4	0.7	579	21.2	67.9	9.0	1.9
*Kol	1	125	33.6	66.4	0.0	0.0	115	23.5	72.2	4.3	0.0
*Bhangabari	1	113	33.6	66.4	0.0	0.0	118	28.0	65.3	6.8	0.0
*Bil Mahisha	1	553	35.1	64.2	0.4	0.4	557	23.7	66.6	8.3	1.4
*Binnabari	1	136	33.1	66.2	0.7	0.0	135	25.2	60.7	11.1	3.0
*Char Bell	1	2040	29.6	69.8	0.6	0.0	1971	20.3	74.8	4.7	0.2
*Chhota Dhul	1	167	29.3	70.7	0.0	0.0	154	21.4	77.3	1.3	0.0
*Durlabhganti	1	97	36.1	63.9	0.0	0.0	113	27.4	60.2	8.8	3.5
*Gachh Chapri	1	1039	33.1	66.5	0.2	0.2	1080	25.0	69.7	4.6	0.6

RMO: 1 = Rural, 2 = Urban and 3 = Other Urban

Table C-05: Percentage distribution of population aged 10 years and above by sex, marital status, residence and community

Administrative Unit *Residence* Community	RMO	Total Male	Percentage of Male				Total Female	Percentage of Female			
			Never Married	Married	Widowed	Divorced / Separated		Never Married	Married	Widowed	Divorced / Separated
1	2	3	4	5	6	7	8	9	10	11	12
*Katanga	1	142	31.0	69.0	0.0	0.0	135	23.7	72.6	3.7	0.0
*Kirtikul Makarkul	1	181	39.2	57.5	3.3	0.0	188	34.0	55.9	9.6	0.5
*Khidir	1	29	24.1	75.9	0.0	0.0	33	24.2	75.8	0.0	0.0
*Khidra Chapri	1	1078	37.5	61.8	0.6	0.1	1072	25.9	67.3	6.3	0.5
*Naoda Alakdia	1	40	22.5	77.5	0.0	0.0	44	22.7	72.7	4.5	0.0
*Tarabaria	1	244	25.0	74.2	0.8	0.0	254	17.3	71.7	8.3	2.8
Belkuchi Union Total		3474	33.2	66.4	0.4	0.0	3414	22.4	69.7	7.1	0.8
*Belkuchi	1	893	32.5	67.3	0.2	0.0	838	22.8	72.1	5.0	0.1
*Hat Bayra	1	174	24.1	75.9	0.0	0.0	185	17.8	80.5	1.6	0.0
*Chhota Beara Kharua	1	360	32.2	67.5	0.3	0.0	352	22.2	72.7	5.1	0.0
*Delua (Part)	1	1277	35.2	64.5	0.2	0.1	1265	22.5	67.2	8.9	1.4
Ranipura	1	349	34.7	64.8	0.3	0.3	361	21.3	67.3	10.0	1.4
Dariapur	1	182	40.7	59.3	0.0	0.0	175	18.3	69.1	11.4	1.1
Char Delua	1	661	33.4	66.3	0.3	0.0	625	23.0	67.4	7.8	1.8
Delua (Part)	1	85	38.8	61.2	0.0	0.0	104	29.8	62.5	7.7	0.0
*Mantala	1	212	34.0	65.1	0.9	0.0	203	26.6	66.5	6.4	0.5
*Mulkandi	1	558	33.0	65.9	1.1	0.0	571	22.1	67.4	9.1	1.4
Bhangabari Union Total		20330	38.6	60.6	0.7	0.1	20084	26.3	65.9	7.4	0.4
*Adachaki	1	1738	37.4	61.7	0.8	0.1	1917	25.8	65.9	8.0	0.3
*Biswasbari	1	504	39.5	59.9	0.4	0.2	549	25.3	68.5	5.6	0.5
*Buniaganti	1	1819	39.8	59.0	1.2	0.1	1838	29.1	64.5	6.3	0.1
Uttar Buniganti	1	760	40.7	57.8	1.6	0.0	801	29.7	64.0	6.2	0.0
Dakshin Buniganti	1	1059	39.2	59.9	0.8	0.1	1037	28.5	64.9	6.4	0.2
*Chandanganti	1	434	36.6	62.2	1.2	0.0	459	28.8	63.0	7.6	0.7
*Deluakandi	1	569	41.8	57.8	0.4	0.0	553	26.4	64.7	8.9	0.0
*Gabgachhi	1	1705	38.5	60.6	0.8	0.1	1658	25.7	66.5	7.2	0.6
Gabgachhi	1	950	39.9	59.3	0.8	0.0	896	24.6	65.7	9.0	0.7
Chandangati	1	755	36.8	62.4	0.7	0.1	762	27.0	67.3	5.1	0.5
*Joknala	1	2388	39.3	60.1	0.6	0.0	2324	25.5	67.4	7.0	0.2
Joknala	1	601	39.6	59.9	0.5	0.0	582	25.1	68.9	6.0	0.0
Chak Nalua	1	221	36.7	62.4	0.9	0.0	208	26.4	64.4	9.1	0.0
Char Joknala	1	621	41.5	58.0	0.5	0.0	598	26.1	66.7	6.7	0.5
Bhutia Para	1	196	39.8	59.7	0.5	0.0	179	21.2	69.3	9.5	0.0
Saldair	1	749	37.8	61.4	0.8	0.0	757	26.0	67.1	6.7	0.1
*Konabari Pathar	1	372	43.5	55.9	0.3	0.3	397	26.4	64.2	9.3	0.0
*Kidra Joknala	1	150	40.7	58.7	0.7	0.0	151	30.5	68.9	0.7	0.0
*Nishiboyra	1	776	37.2	62.0	0.6	0.1	866	26.6	64.7	8.4	0.3
*Selbarsa	1	591	34.2	65.0	0.8	0.0	656	20.1	70.4	9.3	0.2
*Sener Bhangabari	1	885	39.7	59.7	0.6	0.1	957	25.4	64.1	9.8	0.7
*Shyamganti	1	908	42.1	57.4	0.6	0.0	932	27.6	63.3	8.5	0.6
*Sonamukhi	1	293	35.5	62.5	1.7	0.3	313	28.4	60.4	9.6	1.6
*Tamai	1	7198	38.0	61.3	0.6	0.1	6514	26.2	66.3	6.9	0.5
Tamai	1	4992	40.0	59.3	0.6	0.1	4328	28.3	64.7	6.7	0.3

RMO: 1 = Rural, 2 = Urban and 3 = Other Urban

Table C-05: Percentage distribution of population aged 10 years and above by sex, marital status, residence and community

Administrative Unit *Residence* Community	RMO	Total Male	Percentage of Male				Total Female	Percentage of Female			
			Never Married	Married	Widowed	Divorced / Separated		Never Married	Married	Widowed	Divorced / Separated
1	2	3	4	5	6	7	8	9	10	11	12
Rayan Para	1	881	35.2	64.4	0.2	0.2	846	22.1	71.3	6.0	0.6
Kalia Para	1	620	28.9	70.2	0.6	0.3	626	21.2	71.2	6.7	0.8
Kuthi Para	1	705	35.0	63.8	1.0	0.1	714	22.7	66.2	9.4	1.7
Daulatpur Union Total		33662	40.2	59.2	0.6	0.1	31815	26.6	65.0	7.5	0.8
*Ajogara	1	734	38.8	60.2	1.0	0.0	735	28.3	63.5	7.3	0.8
*Boyra	1	1980	38.8	60.2	0.9	0.1	1869	27.6	67.1	4.9	0.5
*Bhangabari	1	2125	43.1	56.1	0.6	0.2	1985	25.9	65.5	8.0	0.6
Bhangabari	1	836	39.2	60.2	0.4	0.2	812	22.9	68.5	7.9	0.7
Barapur	1	1289	45.5	53.5	0.8	0.2	1173	28.0	63.4	8.1	0.4
*Daulatpur	1	6214	39.8	59.5	0.6	0.1	5856	25.4	66.1	7.5	1.0
Daulatpur	1	4069	39.5	59.7	0.7	0.1	3831	24.8	66.9	7.4	0.9
Panch Takthukni	1	2145	40.4	59.0	0.5	0.1	2025	26.5	64.7	7.6	1.2
*Dhulgagrakhali	1	2175	39.4	60.3	0.3	0.0	2109	27.0	66.5	6.0	0.5
*Gopalpur	1	5244	40.4	59.2	0.3	0.1	4727	27.7	65.3	6.4	0.6
*Gumurkhi	1	6778	39.6	59.5	0.7	0.2	6520	26.8	63.0	9.0	1.2
*Jamtail	1	2367	41.7	57.7	0.5	0.1	2203	28.6	65.0	5.7	0.7
*Khidra Goprikhi	1	913	39.0	60.2	0.2	0.5	871	25.1	66.5	7.3	1.0
*Mamudpur	1	1534	42.6	56.4	0.9	0.1	1363	25.5	65.2	8.7	0.5
Mamudpur	1	1153	42.9	56.2	0.9	0.0	1017	24.5	66.1	8.8	0.7
Bilpara	1	17	35.3	64.7	0.0	0.0	12	16.7	66.7	16.7	0.0
Solakura	1	364	42.0	56.6	1.1	0.3	334	29.0	62.6	8.4	0.0
*Meghulla	1	805	38.5	61.0	0.5	0.0	809	26.6	62.5	9.9	1.0
*Saldair	1	310	40.3	59.0	0.6	0.0	289	21.8	69.6	8.0	0.7
*Tenyasia	1	2483	39.6	59.9	0.5	0.0	2479	26.0	64.5	8.5	1.0
Dhukaria Bera Union Total		21302	38.0	61.3	0.7	0.1	21071	26.1	65.9	7.5	0.4
*Bera	1	2694	37.5	62.0	0.4	0.0	2623	25.3	66.4	7.9	0.4
Dhukaria Bera	1	2540	37.3	62.2	0.5	0.0	2471	25.1	66.4	8.1	0.4
Bera Roypara	1	154	40.9	59.1	0.0	0.0	152	28.3	66.4	5.3	0.0
*Brahmangram	1	386	36.8	63.0	0.0	0.3	384	22.9	69.5	6.3	1.3
*Chand Metuani	1	443	38.8	60.7	0.5	0.0	426	27.9	68.5	3.5	0.0
*Char Ghughat	1	585	38.3	60.9	0.7	0.2	596	26.0	64.4	9.1	0.5
Char Ghughat	1	250	38.4	60.0	1.6	0.0	252	27.8	61.9	9.9	0.4
Balabari	1	335	38.2	61.5	0.0	0.3	344	24.7	66.3	8.4	0.6
*Dhukaria	1	2365	40.8	58.6	0.6	0.0	2369	30.6	63.2	6.0	0.2
Dhukaria	1	1874	40.9	58.4	0.7	0.0	1874	30.4	63.0	6.4	0.2
Pirar Char	1	491	40.1	59.7	0.2	0.0	495	31.1	64.2	4.6	0.0
*Dhuldair	1	1266	33.7	64.9	1.3	0.1	1316	23.7	66.4	9.4	0.5
*Gaynakandi	1	1026	41.4	58.3	0.3	0.0	995	29.2	62.9	7.7	0.1
*Ghughat	1	115	35.7	64.3	0.0	0.0	107	22.4	73.8	3.7	0.0
*Gopalpur	1	971	36.9	61.5	1.5	0.1	948	25.2	68.1	6.4	0.2
Gopalpur	1	482	36.1	62.2	1.5	0.2	469	25.6	68.7	5.5	0.2
Char Gopalpur	1	489	37.6	60.7	1.6	0.0	479	24.8	67.6	7.3	0.2
*Kalagachhi	1	1586	37.5	62.2	0.3	0.0	1581	26.4	66.0	7.3	0.3

RMO: 1 = Rural, 2 = Urban and 3 = Other Urban

Table C-05: Percentage distribution of population aged 10 years and above by sex, marital status, residence and community

Administrative Unit *Residence* Community	RMO	Total Male	Percentage of Male				Total Female	Percentage of Female			
			Never Married	Married	Widowed	Divorced / Separated		Never Married	Married	Widowed	Divorced / Separated
1	2	3	4	5	6	7	8	9	10	11	12
*Kalyanpur	1	1041	41.3	57.7	0.8	0.2	1003	30.8	61.8	6.8	0.6
*Khas Lakshmipur	1	759	33.3	66.3	0.1	0.3	810	25.6	66.9	7.2	0.4
*Lakshmipur	1	398	37.7	61.8	0.5	0.0	391	28.4	65.2	6.1	0.3
*Mabupur	1	802	36.4	62.2	1.1	0.2	788	23.7	66.9	7.5	1.9
*Metuani	1	1910	36.5	62.5	0.8	0.2	1865	22.1	68.0	9.0	0.8
Char Metuani	1	692	34.4	64.7	0.6	0.3	697	20.5	69.7	8.6	1.1
Madhya Metuani	1	401	42.6	56.4	0.7	0.2	349	22.3	66.2	11.2	0.3
Talukdar Metuani	1	540	33.7	65.2	1.1	0.0	536	21.6	69.0	8.6	0.7
Metuani Jalua	1	116	37.9	61.2	0.9	0.0	120	25.8	62.5	10.0	1.7
Char Khashi	1	161	39.1	59.6	1.2	0.0	163	27.6	65.6	6.7	0.0
*Par Saguna	1	741	37.2	61.5	1.2	0.0	751	22.5	68.4	8.9	0.1
*Saguna	1	1210	39.9	59.8	0.3	0.0	1204	25.7	66.1	7.9	0.3
Saguna	1	1062	39.8	59.8	0.4	0.0	1051	25.1	66.4	8.2	0.3
Chhota Saguna	1	148	40.5	59.5	0.0	0.0	153	29.4	64.1	5.9	0.7
*Saratail	1	2402	38.2	60.8	0.8	0.2	2341	26.7	65.4	7.6	0.4
Saratail	1	881	40.0	59.6	0.5	0.0	897	28.5	63.3	7.9	0.2
Khamar Ullah Para	1	1521	37.1	61.5	1.1	0.3	1444	25.5	66.6	7.3	0.6
*Sarba Tulsi	1	602	38.2	61.8	0.0	0.0	573	24.3	67.7	7.3	0.7
Rajapur Union Total		17904	37.9	61.5	0.5	0.1	17840	24.2	66.7	8.3	0.8
*Aguria	1	1707	32.0	67.5	0.4	0.0	1673	19.9	70.4	8.8	0.9
Aguria	1	1166	31.2	68.4	0.3	0.0	1130	19.3	72.0	7.6	1.1
Harinathpur	1	541	33.8	65.6	0.6	0.0	543	21.2	67.0	11.2	0.6
*Ambaria	1	594	37.5	62.0	0.3	0.2	599	23.5	69.8	5.7	1.0
*Bagbhaora	1	204	29.4	70.6	0.0	0.0	242	24.0	67.8	6.6	1.7
*Baira Machhun	1	365	34.8	63.8	0.5	0.8	366	19.7	70.8	7.9	1.6
*Bamanbaria	1	744	37.1	62.5	0.3	0.1	727	23.2	68.9	7.3	0.6
Bamanbaria	1	109	31.2	68.8	0.0	0.0	114	25.4	69.3	5.3	0.0
Kadamtali	1	635	38.1	61.4	0.3	0.2	613	22.8	68.8	7.7	0.7
*Bara Berakharua	1	433	33.7	65.6	0.5	0.2	452	25.0	68.4	6.6	0.0
*Baugan	1	159	32.7	66.0	1.3	0.0	146	26.7	69.9	2.1	1.4
*Bhaturia	1	902	35.7	63.7	0.6	0.0	936	21.8	65.7	11.1	1.4
Bhaturia	1	764	36.6	62.7	0.7	0.0	786	21.5	65.6	11.5	1.4
Boyalgachhi	1	138	30.4	69.6	0.0	0.0	150	23.3	66.0	9.3	1.3
*Chandra Para	1	427	37.2	62.1	0.5	0.2	453	23.6	64.2	10.6	1.5
*Char Randhunibari	1	244	36.5	63.5	0.0	0.0	236	20.8	79.2	0.0	0.0
*Dattabari	1	37	32.4	67.6	0.0	0.0	31	12.9	83.9	3.2	0.0
*Dharma Chithalia	1	15	53.3	46.7	0.0	0.0	10	30.0	70.0	0.0	0.0
*Harinathpur	1	119	28.6	71.4	0.0	0.0	115	17.4	80.0	2.6	0.0
*Konabari	1	333	29.4	70.0	0.0	0.6	340	22.4	69.7	7.1	0.9
*Madhya Khamar	1	597	34.5	64.3	1.0	0.2	613	24.3	66.7	7.8	1.1
*Majhail	1	2293	39.5	59.7	0.7	0.2	2238	23.8	65.1	9.9	1.2
Purba Majhail	1	1265	40.7	58.2	0.9	0.2	1249	23.9	63.7	11.3	1.1
Paschim Majhail	1	1028	37.9	61.5	0.4	0.2	989	23.6	67.0	8.2	1.2

RMO: 1 = Rural, 2 = Urban and 3 = Other Urban

Table C-05: Percentage distribution of population aged 10 years and above by sex, marital status, residence and community

Administrative Unit *Residence* Community	RMO	Total Male	Percentage of Male				Total Female	Percentage of Female			
			Never Married	Married	Widowed	Divorced / Separated		Never Married	Married	Widowed	Divorced / Separated
1	2	3	4	5	6	7	8	9	10	11	12
*Makimpur	1	832	37.9	61.2	1.0	0.0	864	23.7	64.5	11.3	0.5
Makimpur	1	248	31.5	68.1	0.4	0.0	252	22.6	67.5	8.7	1.2
Chak Makimpur	1	584	40.6	58.2	1.2	0.0	612	24.2	63.2	12.4	0.2
*Math Para	1	13	23.1	76.9	0.0	0.0	14	14.3	71.4	14.3	0.0
*Nagganti	1	1209	37.2	62.1	0.7	0.0	1204	26.8	66.1	6.7	0.3
*Nakphata	1	9	66.7	33.3	0.0	0.0	5	40.0	60.0	0.0	0.0
*Rajapur	1	3130	41.4	58.2	0.4	0.0	3068	25.9	65.2	8.2	0.7
Uttar Rajapur	1	1110	44.4	55.0	0.5	0.1	1027	26.8	62.8	10.0	0.4
Tangrakhali	1	208	42.3	56.7	1.0	0.0	193	26.9	62.2	10.9	0.0
Dakshin Rajapur	1	970	39.3	60.4	0.3	0.0	967	24.3	67.9	6.7	1.0
Samaspur	1	515	40.2	59.2	0.6	0.0	564	25.7	62.1	11.2	1.1
Boyal Gachhi	1	327	38.5	61.5	0.0	0.0	317	28.1	71.6	0.3	0.0
*Randhunibari	1	1603	41.1	58.2	0.4	0.2	1698	28.0	63.9	7.4	0.7
Purba Randhunibari	1	686	36.4	62.2	0.7	0.6	742	24.9	64.7	9.8	0.5
Paschim Randhunibari	1	917	44.6	55.2	0.2	0.0	956	30.4	63.3	5.4	0.8
*Sahapur	1	567	45.3	53.8	0.9	0.0	501	32.1	62.5	5.0	0.4
*Samaspur	1	1368	39.2	60.4	0.4	0.0	1309	22.1	67.7	9.8	0.5
Samaspur	1	761	42.0	57.7	0.3	0.0	708	24.2	65.7	9.9	0.3
Char Samaspur	1	607	35.6	63.8	0.7	0.0	601	19.6	70.0	9.7	0.7
Chauhali Upazila Total		56268	33.9	65.6	0.5	0.1	57375	21.4	70.9	7.0	0.6
Chauhali Upazila	1	48288	34.0	65.5	0.5	0.1	49105	21.1	71.4	6.9	0.6
Chauhali Upazila	3	7980	33.1	66.3	0.5	0.0	8270	22.9	68.5	8.0	0.6
Bagutia Union Total		8709	34.6	64.8	0.6	0.0	9211	21.6	69.3	8.5	0.6
*Bagutia	1	1507	34.4	65.1	0.5	0.0	1743	22.1	67.8	9.6	0.5
*Binanai	1	1232	33.5	65.8	0.6	0.0	1298	22.3	69.8	7.3	0.6
*Char Nakalia	1	628	33.1	66.1	0.8	0.0	632	20.7	71.0	7.3	0.9
*Chaubaria	1	1674	32.8	66.6	0.6	0.0	1698	20.2	71.4	8.2	0.2
*Hatail	1	1030	37.1	62.5	0.4	0.0	985	22.1	70.4	7.3	0.2
*Rehai Pukuria	1	1273	36.5	62.9	0.4	0.2	1343	22.5	67.0	9.8	0.7
*Char Salimabad	1	1365	34.9	64.1	0.8	0.1	1512	21.5	68.7	8.9	0.9
Gharjan Union Total		6651	32.0	67.1	0.8	0.1	6637	20.0	72.3	6.6	1.1
*Baliakandi	1	310	27.1	72.9	0.0	0.0	305	16.4	77.7	5.6	0.3
*Barupakhia	1	48	31.3	68.8	0.0	0.0	49	20.4	67.3	10.2	2.0
*Bocharganti	1	30	13.3	86.7	0.0	0.0	32	6.3	81.3	6.3	6.3
*Char Dhitpur	1	346	25.1	73.7	1.2	0.0	354	12.7	78.5	7.9	0.8
*Char Janjira	1	726	30.4	69.0	0.4	0.1	749	21.2	68.8	8.7	1.3
*Dakshin Barangail	1	622	28.6	70.1	0.6	0.6	565	13.5	77.5	7.4	1.6
*Dakshin Teghari	1	165	28.5	70.9	0.6	0.0	142	12.7	81.7	4.9	0.7
*Gharjan	1	1055	33.8	64.7	1.1	0.3	1168	22.6	68.3	7.2	1.9
*Karuazani	1	181	34.3	63.5	2.2	0.0	175	27.4	66.3	4.6	1.7
*Katarbari	1	50	36.0	64.0	0.0	0.0	50	28.0	64.0	8.0	0.0
*Khasdalai	1	350	40.3	59.4	0.3	0.0	326	23.9	68.1	7.4	0.6
*Koayrat	1	405	32.8	66.7	0.5	0.0	441	18.1	72.8	8.6	0.5

RMO: 1 = Rural, 2 = Urban and 3 = Other Urban

Table C-05: Percentage distribution of population aged 10 years and above by sex, marital status, residence and community

Administrative Unit *Residence* Community	RMO	Total Male	Percentage of Male				Total Female	Percentage of Female			
			Never Married	Married	Widowed	Divorced / Separated		Never Married	Married	Widowed	Divorced / Separated
1	2	3	4	5	6	7	8	9	10	11	12
*Muradpur	1	1217	32.0	66.4	1.6	0.0	1152	20.5	73.5	5.3	0.7
*Phulhara	1	478	30.3	69.7	0.0	0.0	447	17.7	81.0	1.3	0.0
*Rehai Kaulia	1	482	37.3	62.4	0.2	0.0	514	26.3	65.8	6.6	1.4
*Uttar Barangail	1	186	36.0	63.4	0.5	0.0	168	21.4	70.8	7.1	0.6
Khas Kaulia Union Total		6822	30.1	69.3	0.6	0.0	7013	19.8	71.6	8.0	0.6
Khas Kaulia Union	1	1250	30.8	68.5	0.7	0.0	1294	20.4	73.5	5.7	0.4
Khas Kaulia Union	3	5572	30.0	69.5	0.5	0.0	5719	19.7	71.2	8.5	0.6
*Char Kurki	1	1250	30.8	68.5	0.7	0.0	1294	20.4	73.5	5.7	0.4
*Khas Kaulia	3	5572	30.0	69.5	0.5	0.0	5719	19.7	71.2	8.5	0.6
Paschimpara	3	553	35.8	64.0	0.2	0.0	547	21.6	67.5	10.6	0.4
Uttarpara	3	1884	29.0	70.5	0.5	0.0	1863	18.0	73.1	8.5	0.5
Madhya Jotpara	3	1071	26.8	72.5	0.6	0.1	1163	17.4	72.4	8.9	1.3
Paschim Jotpara	3	695	35.3	64.3	0.4	0.0	683	24.9	69.5	5.6	0.0
Dakshin Jotpara	3	290	29.3	69.7	1.0	0.0	318	20.4	67.9	11.0	0.6
Madhyapara	3	261	27.6	72.4	0.0	0.0	288	23.3	75.7	0.3	0.7
Dakshinpara	3	338	33.7	65.7	0.3	0.3	337	20.8	68.8	9.8	0.6
Purba Jotpara	3	480	25.8	72.9	1.3	0.0	520	18.8	69.0	11.5	0.6
Khas Pukuria Union Total		5710	35.0	64.5	0.5	0.0	6121	21.6	68.1	9.4	0.9
*Banya	1	550	34.0	65.5	0.5	0.0	569	19.5	70.7	9.5	0.4
*Bir Masuka	1	154	37.0	61.0	1.9	0.0	142	21.8	64.8	12.0	1.4
*Char Kodalia	1	1630	31.9	67.6	0.5	0.0	1756	20.0	71.0	7.9	1.1
Paschim Kodalia	1	826	33.5	66.3	0.1	0.0	818	21.8	71.0	6.8	0.4
Purba Kodalia	1	804	30.2	68.9	0.9	0.0	938	18.6	71.0	8.7	1.7
*Khas Deldarpur	1	314	36.0	64.0	0.0	0.0	299	24.4	66.6	8.4	0.7
*Khas Pukuria	1	2132	36.4	63.0	0.5	0.0	2346	21.4	67.2	10.5	0.9
Uttarpara	1	898	34.3	65.0	0.7	0.0	949	19.1	69.4	10.7	0.7
Dakshinpara	1	1234	38.0	61.6	0.4	0.0	1397	23.0	65.6	10.3	1.0
*Metain	1	801	39.5	60.3	0.2	0.0	867	26.3	63.9	9.1	0.7
*Shakpal	1	129	22.5	76.0	1.6	0.0	142	18.3	67.6	10.6	3.5
Omarpur Union Total		11059	30.9	68.5	0.5	0.1	12125	18.3	75.4	6.0	0.4
*Atia Salangi	1	343	34.4	65.0	0.6	0.0	447	21.0	70.9	7.8	0.2
*Bausa	1	657	30.3	68.8	0.6	0.3	684	18.4	77.5	3.4	0.7
*Bri-Dasuria	1	216	40.7	58.8	0.5	0.0	203	18.7	78.3	0.5	2.5
*Bunar Para Salangi	1	249	32.5	66.7	0.8	0.0	294	13.6	76.9	8.8	0.7
*Chandair	1	417	20.6	78.2	1.0	0.2	510	10.8	81.0	7.1	1.2
*Dattakandi	1	316	35.4	63.3	1.3	0.0	260	18.1	75.8	6.2	0.0
*Dhupghati	1	117	23.1	76.9	0.0	0.0	154	20.8	75.3	3.9	0.0
*Hapania	1	348	32.5	66.7	0.9	0.0	394	23.9	67.5	8.4	0.3
*Isupsahi Salangi	1	346	21.7	77.7	0.6	0.0	398	15.1	80.7	4.0	0.3
*Kanthalia	1	594	25.4	74.1	0.3	0.2	737	18.2	77.5	4.3	0.0
*Maddhasimulia	1	1127	34.1	65.5	0.4	0.1	1087	18.5	73.5	7.6	0.4
*Minadiha	1	576	33.5	66.0	0.5	0.0	664	19.9	75.6	4.1	0.5
*Omarpur	1	1522	28.7	71.1	0.1	0.1	1675	15.3	77.7	6.7	0.3

RMO: 1 = Rural, 2 = Urban and 3 = Other Urban

Table C-05: Percentage distribution of population aged 10 years and above by sex, marital status, residence and community

Administrative Unit *Residence* Community	RMO	Total Male	Percentage of Male				Total Female	Percentage of Female			
			Never Married	Married	Widowed	Divorced / Separated		Never Married	Married	Widowed	Divorced / Separated
1	2	3	4	5	6	7	8	9	10	11	12
*Pathrail	1	3278	32.2	67.2	0.4	0.2	3396	20.0	74.0	5.7	0.3
*Sailjana	1	953	31.2	68.0	0.5	0.3	1222	18.7	74.0	7.0	0.4
Sadia Chandpur Union Total		10905	38.3	61.3	0.3	0.1	10372	25.6	67.2	6.6	0.5
Sadia Chandpur Union	1	8497	37.7	62.0	0.2	0.1	7821	24.1	68.8	6.6	0.5
Sadia Chandpur Union	3	2408	40.4	59.1	0.4	0.0	2551	30.1	62.5	6.9	0.4
*Betil	1	812	36.8	62.8	0.2	0.1	774	20.2	70.4	8.5	0.9
*Bindaha	1	521	42.8	57.2	0.0	0.0	454	29.7	67.4	2.9	0.0
Bindaha	1	334	41.6	58.4	0.0	0.0	298	28.9	67.8	3.4	0.0
Sahajada Para	1	187	44.9	55.1	0.0	0.0	156	31.4	66.7	1.9	0.0
*Boalkandi	1	1034	40.4	59.4	0.2	0.0	920	23.3	68.0	7.9	0.8
*Chandpur	1	786	37.2	62.8	0.0	0.0	704	22.6	74.9	2.4	0.1
Chandpur	1	786	37.2	62.8	0.0	0.0	704	22.6	74.9	2.4	0.1
*Dakshin Barbayla	1	277	30.3	69.7	0.0	0.0	258	20.9	74.4	3.1	1.6
*Dewantala	1	283	32.5	67.5	0.0	0.0	261	17.6	78.5	3.8	0.0
*Dhuliabari	1	148	33.8	66.2	0.0	0.0	138	22.5	76.8	0.7	0.0
*Elangiata	1	179	38.5	60.9	0.6	0.0	158	22.8	69.0	8.2	0.0
*Enayetpur	3	2408	40.4	59.1	0.4	0.0	2551	30.1	62.5	6.9	0.4
*Mohespur	1	559	31.1	68.2	0.5	0.2	538	23.6	69.1	5.9	1.3
*Khamargaon	1	2364	39.0	60.6	0.3	0.1	2191	26.4	64.5	8.7	0.4
*Machhgaon	1	151	33.1	66.2	0.7	0.0	157	24.8	69.4	5.1	0.6
*Mouhali	1	281	35.6	64.1	0.4	0.0	275	21.8	69.8	6.2	2.2
*Rasulpur	1	143	34.3	64.3	0.7	0.7	122	18.0	78.7	3.3	0.0
*Rehai Mousa	1	110	39.1	60.9	0.0	0.0	89	28.1	66.3	5.6	0.0
*Sadia	1	175	42.9	57.1	0.0	0.0	149	24.2	67.1	8.7	0.0
*Sahapur	1	157	39.5	60.5	0.0	0.0	148	28.4	66.2	5.4	0.0
*Sankarhati	1	164	48.2	51.8	0.0	0.0	146	30.1	61.0	8.2	0.7
*Ullah Para	1	113	31.9	67.3	0.9	0.0	101	20.8	76.2	3.0	0.0
*Urapara	1	240	37.5	62.5	0.0	0.0	238	25.6	66.4	8.0	0.0
Sthal Union Total		6412	35.3	64.5	0.2	0.0	5896	23.1	71.7	4.6	0.6
*Bairabari	1	162	36.4	63.6	0.0	0.0	152	23.7	71.7	4.6	0.0
*Baishbari	1	127	20.5	79.5	0.0	0.0	140	16.4	82.1	1.4	0.0
*Chaluhara	1	515	34.0	65.6	0.4	0.0	478	21.5	72.0	6.1	0.4
*Chauhali	1	405	44.9	55.1	0.0	0.0	313	27.2	70.6	2.2	0.0
*Chhota Chauhali	1	199	41.2	58.8	0.0	0.0	175	23.4	66.9	8.0	1.7
*Ekrampur	1	63	20.6	79.4	0.0	0.0	59	11.9	84.7	0.0	3.4
*Gopinathpur	1	349	33.5	66.5	0.0	0.0	308	19.5	76.6	3.9	0.0
*Khas Dash Sika	1	229	43.2	56.3	0.4	0.0	196	26.5	71.9	1.5	0.0
*Khas Mandalbhog	1	187	31.0	69.0	0.0	0.0	167	21.0	74.9	2.4	1.8
*Khas Phalsatia	1	147	34.0	66.0	0.0	0.0	125	21.6	76.0	2.4	0.0
*Kochgram	1	526	39.4	60.5	0.2	0.0	479	25.1	70.1	4.4	0.4
*Kuragachha	1	266	37.6	62.4	0.0	0.0	260	34.2	65.4	0.4	0.0
*Langalmura	1	454	35.5	63.4	0.9	0.2	455	26.4	65.3	4.4	4.0
*Misriganti	1	353	33.1	66.0	0.8	0.0	319	23.5	70.5	5.6	0.3

RMO: 1 = Rural, 2 = Urban and 3 = Other Urban

Table C-05: Percentage distribution of population aged 10 years and above by sex, marital status, residence and community

Administrative Unit *Residence* Community	RMO	Total Male	Percentage of Male				Total Female	Percentage of Female			
			Never Married	Married	Widowed	Divorced / Separated		Never Married	Married	Widowed	Divorced / Separated
1	2	3	4	5	6	7	8	9	10	11	12
*Rehai Mandalbhog	1	214	39.7	60.3	0.0	0.0	176	18.2	73.3	8.0	0.6
*Santosha	1	33	45.5	54.5	0.0	0.0	18	0.0	100.0	0.0	0.0
*Sekh Chandra Para	1	53	34.0	66.0	0.0	0.0	49	22.4	77.6	0.0	0.0
*Sthal	1	130	27.7	71.5	0.8	0.0	141	17.0	73.8	8.5	0.7
*Sthal Char	1	772	35.1	64.8	0.1	0.0	718	22.6	69.1	8.1	0.3
*Sthal Naohata	1	900	32.1	67.8	0.1	0.0	832	22.1	74.8	2.9	0.2
*Uttar Hatibari	1	79	36.7	63.3	0.0	0.0	70	22.9	75.7	1.4	0.0
*Uttar Teghari	1	249	28.9	70.7	0.4	0.0	266	22.9	69.9	7.1	0.0
Kamarkhanda Upazila Total		51049	36.7	62.6	0.6	0.1	53827	23.3	67.1	8.8	0.8
Kamarkhanda Upazila	1	47245	36.7	62.7	0.5	0.1	49910	23.3	67.1	8.9	0.8
Kamarkhanda Upazila	3	3804	36.5	62.5	0.7	0.3	3917	23.5	66.7	8.5	1.4
Bhadraghat Union Total		11102	34.9	64.4	0.5	0.1	11510	22.3	68.5	8.2	0.9
*Baniaganti	1	351	30.8	68.4	0.0	0.9	341	17.9	72.1	7.9	2.1
*Beara Nandina	1	1223	34.2	64.7	1.0	0.2	1315	21.7	68.1	9.3	0.8
Beara	1	546	33.5	65.9	0.4	0.2	545	19.1	71.7	8.4	0.7
Nandina	1	677	34.7	63.7	1.5	0.1	770	23.6	65.6	9.9	0.9
*Bhadraghat	1	3420	33.7	65.7	0.5	0.1	3435	20.8	69.8	8.3	1.1
Bhadraghat Bazar	1	1619	33.7	65.6	0.6	0.1	1602	21.6	69.2	8.5	0.7
Naya Para	1	143	31.5	68.5	0.0	0.0	139	14.4	75.5	10.1	0.0
Kachari Para	1	206	31.1	68.4	0.5	0.0	203	16.7	73.9	8.9	0.5
Kuthir Char	1	853	35.1	64.1	0.7	0.1	888	22.6	67.8	7.4	2.1
Sathibari	1	143	35.7	64.3	0.0	0.0	144	18.8	70.8	6.3	4.2
Nayani Para	1	39	35.9	64.1	0.0	0.0	22	18.2	72.7	9.1	0.0
Bir Bhadraghat	1	177	33.3	66.7	0.0	0.0	199	22.1	68.3	9.5	0.0
Moghai	1	240	31.3	68.8	0.0	0.0	238	16.8	74.4	8.4	0.4
*Chairganti	1	301	33.2	66.1	0.7	0.0	280	18.9	74.3	6.1	0.7
*Chhota Dhopakandi	1	220	36.4	63.6	0.0	0.0	199	24.1	70.9	5.0	0.0
*Chouduar	1	281	33.8	65.8	0.0	0.4	321	24.9	69.5	5.3	0.3
*Dhamkul Jangaliaganti	1	536	31.2	67.9	0.6	0.4	591	23.4	67.3	8.3	1.0
Dhamkul	1	497	31.0	68.0	0.6	0.4	551	23.4	67.7	7.8	1.1
Jangaliaganti	1	39	33.3	66.7	0.0	0.0	40	22.5	62.5	15.0	0.0
*Dogachhi	1	940	34.1	65.5	0.2	0.1	969	22.5	66.6	10.0	0.9
Char Dogachhi	1	625	34.1	65.6	0.3	0.0	633	20.5	68.2	10.3	0.9
Puran Dogachhi	1	315	34.3	65.4	0.0	0.3	336	26.2	63.4	9.5	0.9
*Garabari	1	472	35.4	63.3	1.3	0.0	499	26.3	65.5	8.0	0.2
Garabari	1	269	36.8	62.1	1.1	0.0	293	28.7	62.5	8.5	0.3
Char Garabari	1	203	33.5	65.0	1.5	0.0	206	22.8	69.9	7.3	0.0
*Jhati Belai	1	479	37.4	61.0	1.5	0.2	557	26.8	61.9	10.8	0.5
*Khudra Bhadraghat	1	152	26.3	73.7	0.0	0.0	203	17.2	71.4	11.3	0.0
*Madhya Bhadraghat	1	1223	37.2	62.3	0.4	0.1	1252	21.9	69.0	8.2	0.9
*Mug Belai	1	435	41.4	57.2	0.9	0.5	455	28.4	62.0	8.6	1.1
Mug Belai	1	127	40.2	59.1	0.8	0.0	159	27.7	56.0	13.8	2.5
Sarkar Para	1	308	41.9	56.5	1.0	0.6	296	28.7	65.2	5.7	0.3

RMO: 1 = Rural, 2 = Urban and 3 = Other Urban

Table C-05: Percentage distribution of population aged 10 years and above by sex, marital status, residence and community

Administrative Unit *Residence* Community	RMO	Total Male	Percentage of Male				Total Female	Percentage of Female			
			Never Married	Married	Widowed	Divorced / Separated		Never Married	Married	Widowed	Divorced / Separated
1	2	3	4	5	6	7	8	9	10	11	12
*Saidganti	1	240	36.3	63.3	0.4	0.0	287	22.0	74.6	3.5	0.0
*Uday Krishnapur	1	829	39.0	60.7	0.4	0.0	806	23.6	68.7	6.3	1.4
Nurnagar	1	389	35.7	63.8	0.5	0.0	400	23.0	69.0	6.3	1.8
Char Nurnagar	1	440	41.8	58.0	0.2	0.0	406	24.1	68.5	6.4	1.0
Jamtail Union Total		14533	37.6	61.6	0.6	0.2	15441	23.9	66.4	8.8	0.9
Jamtail Union	1	10729	38.0	61.3	0.5	0.1	11524	24.0	66.3	8.9	0.7
Jamtail Union	3	3804	36.5	62.5	0.7	0.3	3917	23.5	66.7	8.5	1.4
*Dahsika	1	1050	38.2	61.3	0.5	0.0	1132	22.9	68.5	7.8	0.9
Dahsika	1	647	36.0	63.5	0.5	0.0	711	22.6	69.3	6.8	1.3
Char Dahsika	1	403	41.7	57.8	0.5	0.0	421	23.3	67.0	9.5	0.2
*Dhopakandi	1	728	37.4	62.2	0.4	0.0	776	22.9	71.5	5.2	0.4
*Haluakandi	1	592	40.5	58.6	0.7	0.2	732	27.7	59.3	12.4	0.5
*Jamtail	3	2975	36.7	62.6	0.6	0.1	3044	22.6	67.5	8.5	1.5
*Kamarkhanda	3	829	36.1	62.0	1.1	0.8	873	26.7	63.9	8.4	1.0
Kamarkhanda	3	594	34.7	63.8	0.8	0.7	653	28.0	62.0	8.6	1.4
Char Kamarkhanda	3	235	39.6	57.4	1.7	1.3	220	22.7	69.5	7.7	0.0
*Karnasuti	1	1264	37.9	62.0	0.1	0.0	1372	24.2	66.3	8.6	0.9
*Kora Udaypur	1	559	31.1	66.9	1.4	0.5	618	18.4	71.5	9.2	0.8
Kora Udaypur	1	429	30.8	67.8	0.7	0.7	485	17.3	70.9	10.7	1.0
Kora Udaypur Char Para	1	130	32.3	63.8	3.8	0.0	133	22.6	73.7	3.8	0.0
*Kura	1	1986	36.7	63.0	0.2	0.1	2158	22.8	66.6	9.6	1.0
Bara Kura	1	1097	36.7	62.9	0.2	0.2	1217	23.3	64.8	10.8	1.2
Char Kura	1	788	36.9	62.9	0.1	0.0	850	23.8	68.7	7.1	0.5
Dhunchi	1	101	34.7	64.4	1.0	0.0	91	8.8	70.3	17.6	3.3
*Nandina Madhu	1	1081	42.7	56.7	0.6	0.0	1142	26.2	62.1	11.2	0.5
*Paistak	1	296	37.5	61.5	1.0	0.0	307	23.8	68.4	7.2	0.7
*Pakuria	1	1029	37.9	60.8	0.7	0.6	1043	25.0	67.7	6.9	0.4
Char Bara Dhul	1	214	35.5	63.1	0.9	0.5	245	28.2	62.4	9.0	0.4
Bara Pakuria	1	417	36.5	63.1	0.2	0.2	427	22.5	72.6	4.9	0.0
Chhota Pakuria	1	293	41.3	56.3	1.0	1.4	262	22.5	69.8	7.3	0.4
Krishna Diar	1	105	39.0	60.0	1.0	0.0	109	33.9	55.0	9.2	1.8
*Tengrail	1	2144	38.2	61.0	0.7	0.2	2244	24.9	65.3	9.3	0.5
Alok Diar	1	782	39.8	59.3	0.8	0.1	868	26.6	64.5	8.3	0.6
Tengrail	1	199	41.7	58.3	0.0	0.0	191	23.0	68.1	8.9	0.0
Bhayer Char	1	276	36.2	63.4	0.0	0.4	305	22.0	70.8	6.9	0.3
Char Tengrail	1	887	36.6	62.2	0.9	0.2	880	24.5	63.6	11.1	0.7
Jhawail Union Total		13610	36.4	62.9	0.6	0.1	13936	22.8	67.5	9.1	0.6
*Balukul	1	554	38.3	61.2	0.4	0.2	618	22.7	65.5	11.7	0.2
*Bharanga	1	595	40.7	56.6	2.5	0.2	574	25.3	63.6	9.8	1.4
*Chak Sahabazpur	1	714	38.8	60.8	0.3	0.1	716	22.2	70.4	6.8	0.6
*Chala	1	1181	35.7	63.8	0.4	0.0	1263	24.5	67.2	7.9	0.4
Nayachala	1	276	38.4	60.9	0.7	0.0	319	26.0	63.0	10.3	0.6
Chala	1	905	34.9	64.8	0.3	0.0	944	23.9	68.6	7.1	0.3

RMO: 1 = Rural, 2 = Urban and 3 = Other Urban

Table C-05: Percentage distribution of population aged 10 years and above by sex, marital status, residence and community

Administrative Unit *Residence* Community	RMO	Total Male	Percentage of Male				Total Female	Percentage of Female			
			Never Married	Married	Widowed	Divorced / Separated		Never Married	Married	Widowed	Divorced / Separated
1	2	3	4	5	6	7	8	9	10	11	12
*Chandpur	1	264	29.2	68.6	2.3	0.0	285	15.8	71.6	11.6	1.1
*Jhaul	1	736	32.2	67.5	0.1	0.1	781	22.9	69.7	6.7	0.8
*Joyen Bara Dhul	1	1482	33.5	65.6	0.9	0.0	1592	21.4	69.3	9.0	0.2
Joyen Bara Dhul	1	821	32.3	67.0	0.7	0.0	860	20.8	69.8	9.2	0.2
Char Bara Dhul	1	661	35.1	63.8	1.1	0.0	732	22.1	68.9	8.9	0.1
*Khamar Bara Dhul	1	737	36.4	63.1	0.3	0.3	736	21.5	66.8	11.0	0.7
*Konabari	1	1236	37.3	62.5	0.2	0.0	1159	22.8	70.2	6.6	0.4
*Lahiribari	1	452	31.2	68.6	0.2	0.0	480	19.6	72.5	6.9	1.0
*Mamudakola	1	458	38.0	61.8	0.2	0.0	430	23.5	67.2	8.8	0.5
*Maynakandi	1	384	34.4	65.1	0.5	0.0	470	23.8	64.5	11.3	0.4
Maynakandi	1	231	33.3	66.2	0.4	0.0	297	22.9	65.7	11.4	0.0
Kashiahati	1	153	35.9	63.4	0.7	0.0	173	25.4	62.4	11.0	1.2
*Paiksa	1	2053	39.8	59.6	0.5	0.1	1985	22.7	66.2	10.2	0.9
*Panchbaria	1	117	32.5	67.5	0.0	0.0	124	19.4	70.2	10.5	0.0
*Par Jhaul Baghbari	1	1442	35.4	63.8	0.6	0.1	1458	24.9	65.0	9.1	1.0
*Swalpa Mamudpur	1	407	35.6	64.1	0.2	0.0	479	21.7	66.4	11.3	0.6
*Teghari	1	798	38.7	60.7	0.5	0.1	786	23.3	65.4	10.7	0.6
Teghari	1	631	38.7	61.0	0.3	0.0	640	22.2	65.2	11.9	0.8
Saldair	1	167	38.9	59.3	1.2	0.6	146	28.1	66.4	5.5	0.0
Roy Daulatpur Union Total		11804	37.4	61.9	0.5	0.2	12940	23.9	66.2	9.0	0.9
*Banshbaria	1	795	40.5	58.5	0.9	0.1	794	26.3	63.7	8.6	1.4
*Barakandi	1	826	35.5	64.5	0.0	0.0	830	21.4	73.3	4.3	1.0
*Chaubaria	1	1941	38.0	61.6	0.5	0.0	2120	23.3	67.6	8.5	0.6
Purba Chaubaria	1	955	37.5	61.9	0.6	0.0	1060	25.8	63.5	10.2	0.6
Paschim Chaubaria	1	519	42.6	57.0	0.4	0.0	524	21.4	72.7	5.5	0.4
Balarampur	1	467	33.8	66.0	0.2	0.0	536	20.1	70.9	8.0	0.9
*Daulatpur	1	1357	35.2	64.0	0.7	0.2	1495	21.8	69.3	8.0	0.9
Uttar Roy Daulatpur	1	818	37.5	61.5	0.7	0.2	890	22.1	68.0	9.3	0.6
Dakshin Roy Daulatpur	1	539	31.5	67.7	0.6	0.2	605	21.3	71.2	6.0	1.5
*Dhaleshwar	1	1838	38.6	60.1	0.7	0.6	2066	25.5	63.5	9.9	1.2
Dhaleshwar	1	642	39.7	59.2	0.3	0.8	740	28.4	59.3	10.9	1.4
Thakur Para	1	517	36.0	62.5	0.6	1.0	549	21.1	69.2	8.6	1.1
Haiderpur	1	547	39.3	59.2	1.3	0.2	636	25.2	63.4	10.4	1.1
Pechar Para	1	132	40.9	58.3	0.8	0.0	141	28.4	63.8	7.1	0.7
*Kazipur	1	607	38.9	60.5	0.5	0.2	695	24.7	61.4	12.1	1.7
*Koalganti	1	413	37.0	62.2	0.7	0.0	465	21.9	66.2	10.5	1.3
*Rasulpur	1	2129	35.6	64.1	0.4	0.0	2269	23.9	65.3	10.5	0.3
Rasulpur	1	1150	37.7	62.1	0.3	0.0	1213	24.3	64.6	10.6	0.4
Jatibari	1	310	35.5	63.2	1.3	0.0	359	25.3	64.6	10.0	0.0
Gopalpur	1	522	30.5	69.3	0.2	0.0	566	22.4	65.9	11.3	0.4
Sonapur	1	147	37.4	62.6	0.0	0.0	131	22.1	71.0	6.9	0.0
*Sabazpur	1	1153	37.3	61.7	0.8	0.3	1334	24.6	65.8	8.7	0.9
Sabazpur	1	908	37.7	61.8	0.6	0.0	1027	24.2	66.7	8.2	0.9

RMO: 1 = Rural, 2 = Urban and 3 = Other Urban

Table C-05: Percentage distribution of population aged 10 years and above by sex, marital status, residence and community

Administrative Unit *Residence* Community	RMO	Total Male	Percentage of Male				Total Female	Percentage of Female			
			Never Married	Married	Widowed	Divorced / Separated		Never Married	Married	Widowed	Divorced / Separated
1	2	3	4	5	6	7	8	9	10	11	12
Pathan Para	1	245	35.9	61.2	1.6	1.2	307	25.7	62.9	10.4	1.0
*Shyampur	1	508	38.6	60.8	0.4	0.2	607	26.2	63.9	9.1	0.8
*Tajur Para	1	237	42.2	57.8	0.0	0.0	265	24.2	69.8	6.0	0.0
Kazipur Upazila Total		100562	30.2	69.0	0.6	0.1	106454	18.9	70.3	9.9	0.9
Kazipur Upazila	1	94465	30.0	69.2	0.6	0.1	99633	18.8	70.6	9.6	0.9
Kazipur Upazila	2	4585	32.6	66.7	0.6	0.1	5257	20.8	64.8	13.6	0.8
Kazipur Upazila	3	1512	33.7	65.2	1.0	0.1	1564	19.3	68.2	11.3	1.2
Kazipur Paurashava	2	4585	32.6	66.7	0.6	0.1	5257	20.8	64.8	13.6	0.8
Ward No-01 Total		763	27.9	71.4	0.7	0.0	851	17.6	69.3	12.3	0.7
*Alampur	2	661	28.6	70.8	0.6	0.0	718	17.3	69.9	12.3	0.6
*Kabihar (Part)	2	102	23.5	75.5	1.0	0.0	133	19.5	66.2	12.8	1.5
Ward No-02 Total		371	29.9	69.3	0.5	0.3	400	17.3	69.5	12.0	1.3
*Paschim Para(Alam Pur)	2	371	29.9	69.3	0.5	0.3	400	17.3	69.5	12.0	1.3
Ward No-03 Total		268	30.2	69.4	0.0	0.4	325	20.9	64.3	13.8	0.9
*Alampur(Madhya Para)	2	268	30.2	69.4	0.0	0.4	325	20.9	64.3	13.8	0.9
Ward No-04 Total		901	34.9	64.5	0.7	0.0	994	24.9	62.8	11.8	0.5
*Alampur	2	901	34.9	64.5	0.7	0.0	994	24.9	62.8	11.8	0.5
Ward No-05 Total		433	31.9	67.9	0.2	0.0	514	19.5	66.0	14.2	0.4
*Alampur	2	317	30.6	69.1	0.3	0.0	376	17.8	68.6	13.3	0.3
*Palasbari (Part)	2	116	35.3	64.7	0.0	0.0	138	23.9	58.7	16.7	0.7
Ward No-06 Total		383	34.7	63.7	1.6	0.0	422	20.4	61.1	17.8	0.7
*Beri Pottol(Char Para)	2	383	34.7	63.7	1.6	0.0	422	20.4	61.1	17.8	0.7
Ward No-07 Total		312	34.0	66.0	0.0	0.0	368	20.7	63.9	14.1	1.4
*Paschim Para(Beara)	2	312	34.0	66.0	0.0	0.0	368	20.7	63.9	14.1	1.4
Ward No-08 Total		552	37.1	61.8	0.9	0.2	716	23.2	58.8	16.8	1.3
*Charpara (Beara Purba)	2	552	37.1	61.8	0.9	0.2	716	23.2	58.8	16.8	1.3
Ward No-09 Total		602	31.9	67.3	0.5	0.3	667	19.8	67.5	12.3	0.4
*Beri Pottol(Charpara)	2	602	31.9	67.3	0.5	0.3	667	19.8	67.5	12.3	0.4
Char Girish Union Total		7754	28.2	71.3	0.5	0.1	7841	18.5	73.6	7.1	0.8
*Bhetua Jagannathpur	1	915	25.8	73.9	0.3	0.0	952	16.7	74.3	8.6	0.4
*Bholar Diar	1	255	27.5	72.5	0.0	0.0	262	15.3	70.6	13.0	1.1
*Char Dogla	1	426	19.5	80.0	0.2	0.2	425	14.6	82.8	2.6	0.0
*Char Girish	1	725	24.8	74.2	0.7	0.3	746	16.0	75.1	7.2	1.7
*Char Momin	1	155	22.6	77.4	0.0	0.0	157	16.6	82.2	1.3	0.0
*Char Nati Para	1	1385	30.5	68.8	0.6	0.0	1418	20.9	70.9	7.4	0.8
*Chhalal (Part)	1	398	28.9	70.9	0.3	0.0	354	14.7	80.2	4.2	0.8
*Guakhara (Guzabari)	1	699	29.5	70.1	0.4	0.0	730	21.0	71.0	6.4	1.6
Guakhara (Guzabari)	1	348	31.3	68.4	0.3	0.0	384	23.2	67.2	7.8	1.8
Guzabari	1	351	27.6	71.8	0.6	0.0	346	18.5	75.1	4.9	1.4
*Jorebari	1	473	26.0	72.7	1.3	0.0	498	17.5	73.1	9.0	0.4
*Raghunathpur	1	1014	31.6	68.0	0.4	0.0	1003	21.3	71.2	6.9	0.6
*Rajnathpur	1	1046	30.2	69.3	0.4	0.1	1052	18.9	72.6	7.5	1.0
*Sindur Ata	1	263	30.0	68.8	0.0	1.1	244	16.4	77.9	4.9	0.8

RMO: 1 = Rural, 2 = Urban and 3 = Other Urban

Table C-05: Percentage distribution of population aged 10 years and above by sex, marital status, residence and community

Administrative Unit *Residence* Community	RMO	Total Male	Percentage of Male				Total Female	Percentage of Female			
			Never Married	Married	Widowed	Divorced / Separated		Never Married	Married	Widowed	Divorced / Separated
1	2	3	4	5	6	7	8	9	10	11	12
Chalitadanga Union Total		12272	28.3	70.7	0.8	0.2	13663	18.3	69.7	10.9	1.0
*Barshibhanga	1	514	33.1	66.0	0.8	0.2	610	22.8	65.1	11.1	1.0
*Bhabanipur	1	414	26.3	73.2	0.5	0.0	456	20.8	70.8	7.2	1.1
*Bhanudanga	1	3762	27.7	71.6	0.6	0.1	3872	17.3	73.1	8.7	0.9
Bhanudanga	1	1145	26.5	72.7	0.8	0.1	1200	16.2	73.6	9.7	0.6
Char Bhanduanga	1	1883	28.5	70.7	0.7	0.1	1908	18.6	72.9	7.7	0.8
Hajrahati	1	595	26.7	73.1	0.2	0.0	641	16.4	71.6	10.3	1.7
Khuksia	1	139	32.4	66.9	0.7	0.0	123	14.6	78.0	6.5	0.8
*Chalitadanga	1	1227	33.8	65.0	1.0	0.2	1464	21.0	64.3	13.7	1.0
*Durgatia Para	1	203	22.2	76.8	1.0	0.0	245	13.5	69.8	15.1	1.6
*Garaber	1	2158	27.0	71.8	0.9	0.3	2552	17.8	69.8	11.8	0.7
Garaber	1	484	26.2	72.3	1.0	0.4	598	17.4	71.6	10.0	1.0
Godagari	1	206	27.2	72.3	0.0	0.5	246	15.0	69.1	14.6	1.2
Shimul Dair	1	1199	26.9	72.5	0.7	0.0	1406	18.6	70.1	11.0	0.4
Shyampur	1	269	28.6	67.7	2.6	1.1	302	17.2	65.6	16.6	0.7
*Hatsira	1	966	30.8	68.5	0.6	0.0	1035	17.5	69.5	12.6	0.5
*Kabihar	1	783	27.2	71.4	1.4	0.0	878	17.3	70.5	11.2	1.0
*Lakshmipur	1	586	28.7	70.3	0.5	0.5	621	20.1	71.3	7.7	0.8
*Mathail Chapar	1	1177	25.8	72.5	1.0	0.7	1395	20.0	65.9	12.3	1.8
*Satkaya	1	482	26.8	72.2	0.6	0.4	535	12.9	71.2	13.3	2.6
Gandail Union Total		9902	30.8	68.2	0.8	0.1	11024	19.4	68.8	10.9	0.9
Gandail Union	1	9715	30.8	68.2	0.8	0.1	10779	19.4	68.8	10.9	0.8
Gandail Union	3	187	29.9	69.0	1.1	0.0	245	19.6	67.3	11.4	1.6
*Baraitala	1	1294	30.0	69.4	0.5	0.2	1321	20.7	69.3	9.2	0.8
Baraitala	1	918	29.4	69.7	0.7	0.2	927	19.7	69.8	9.5	1.0
Baraitala Naya Para	1	376	31.4	68.6	0.0	0.0	394	22.8	68.3	8.4	0.5
*Gandail	1	4517	32.7	66.1	1.1	0.1	5126	20.5	67.5	11.1	0.9
Uttar Gandail	1	658	32.7	65.2	2.1	0.0	789	21.7	67.7	9.5	1.1
Dakshin Gandail	1	1621	33.0	66.1	0.8	0.1	1760	21.4	66.7	11.0	1.0
Naya Para	1	308	36.7	63.0	0.3	0.0	292	18.8	75.7	5.1	0.3
Khamar Para	1	198	28.3	70.7	1.0	0.0	225	12.9	69.8	15.6	1.8
Dublai Purba	1	453	28.9	70.6	0.2	0.2	544	18.6	70.4	10.7	0.4
Dublai Paschim	1	295	36.9	62.0	1.0	0.0	365	21.6	64.4	13.2	0.8
Bawaikhola	1	629	35.5	62.3	1.9	0.3	774	21.7	63.7	14.0	0.6
Purba Khuiksia	1	106	22.6	76.4	0.0	0.9	120	20.8	70.0	8.3	0.8
Khaskhuksia	1	249	28.5	69.9	1.6	0.0	257	18.3	68.9	10.9	1.9
*Kachihara	1	514	28.0	69.8	2.1	0.0	604	18.7	68.0	12.4	0.8
*Kalikapur	1	1587	30.2	69.3	0.4	0.1	1668	17.8	72.1	9.4	0.7
Kalikapur	1	492	29.9	69.7	0.2	0.2	528	16.7	71.8	11.2	0.4
Ullah Para	1	363	35.5	64.5	0.0	0.0	364	22.8	69.5	6.9	0.8
Uatgari	1	472	30.1	68.9	1.1	0.0	483	18.0	73.1	7.7	1.2
Kunkunia	1	260	23.8	76.2	0.0	0.0	293	13.3	74.4	11.9	0.3
*Khuksia	1	604	27.5	71.0	0.8	0.7	673	16.8	70.3	12.2	0.7

RMO: 1 = Rural, 2 = Urban and 3 = Other Urban

Table C-05: Percentage distribution of population aged 10 years and above by sex, marital status, residence and community

Administrative Unit *Residence* Community	RMO	Total Male	Percentage of Male				Total Female	Percentage of Female			
			Never Married	Married	Widowed	Divorced / Separated		Never Married	Married	Widowed	Divorced / Separated
1	2	3	4	5	6	7	8	9	10	11	12
Paschim Khuksia	1	337	26.7	72.7	0.6	0.0	381	15.7	72.2	11.5	0.5
Chak Dampur	1	267	28.5	68.9	1.1	1.5	292	18.2	67.8	13.0	1.0
*Mirar Para	1	243	30.0	69.5	0.4	0.0	265	14.3	69.8	15.5	0.4
*Paschim Betgari	1	956	28.1	71.5	0.2	0.1	1122	18.5	69.1	11.5	0.9
Paschim Betgari	1	373	27.6	71.6	0.5	0.3	459	22.0	66.7	10.2	1.1
Char Betgari	1	315	29.2	70.8	0.0	0.0	339	15.3	72.6	11.2	0.9
Tikria Bhita	1	268	27.6	72.4	0.0	0.0	324	17.0	68.8	13.6	0.6
*Patagram	3	187	29.9	69.0	1.1	0.0	245	19.6	67.3	11.4	1.6
Kazipur Union Total		7854	30.0	69.1	0.8	0.2	8339	19.5	67.9	11.3	1.3
*Bildaria	1	27	18.5	81.5	0.0	0.0	27	11.1	81.5	3.7	3.7
*Char Singabari	1	179	25.7	73.7	0.6	0.0	176	13.6	77.3	8.0	1.1
*Kazipur (Saudtala)	1	1336	30.2	68.6	0.9	0.2	1432	18.1	66.2	13.8	1.9
Kazipur (Saudtala)	1	880	28.4	70.7	0.6	0.3	972	17.5	65.7	14.7	2.1
Manikpatal	1	456	33.8	64.7	1.5	0.0	460	19.3	67.2	12.0	1.5
*Khudbandi	1	975	28.8	70.2	0.8	0.2	1127	20.2	66.5	11.9	1.4
Khudbandi	1	534	30.0	68.9	0.9	0.2	642	22.4	63.2	12.8	1.6
Fakir Para	1	200	25.0	74.0	0.5	0.5	232	19.0	73.3	7.3	0.4
Masuakandi	1	241	29.5	69.7	0.8	0.0	253	15.8	68.4	13.8	2.0
*Meghai	1	3868	30.8	68.4	0.6	0.2	4017	19.9	67.9	11.0	1.2
Palashpur	1	458	29.0	69.2	1.5	0.2	479	23.0	67.2	9.2	0.6
Natun Meghai	1	472	23.3	76.5	0.2	0.0	501	15.2	74.5	9.2	1.2
Meghai	1	870	30.8	67.9	0.8	0.5	902	19.5	68.3	11.3	0.9
Baraitali	1	1114	33.0	66.6	0.4	0.0	1127	20.1	67.5	11.3	1.1
Muslim Para	1	954	32.9	66.4	0.6	0.1	1008	20.9	64.9	12.2	2.0
*Pirajepara	1	162	27.8	71.6	0.6	0.0	207	14.5	70.0	13.0	2.4
*Purba Betgari	1	445	27.9	71.5	0.7	0.0	484	22.9	65.9	10.3	0.8
*Singrabari	1	862	29.8	68.6	1.2	0.5	869	19.2	70.7	9.2	0.9
Khas Rajbari Union Total		3547	27.0	72.6	0.3	0.1	3561	15.1	74.9	8.8	1.3
*Angarkuta	1	43	16.3	83.7	0.0	0.0	56	14.3	71.4	14.3	0.0
*Bil Dhali	1	89	29.2	70.8	0.0	0.0	110	20.9	69.1	7.3	2.7
*Bisuriasa	1	173	23.1	76.9	0.0	0.0	174	5.7	82.2	11.5	0.6
*Dadbora	1	102	26.5	72.5	1.0	0.0	103	12.6	76.7	9.7	1.0
*Godarbagh	1	223	26.9	72.2	0.0	0.9	196	11.2	80.6	7.1	1.0
*Juktigachha	1	327	23.5	76.5	0.0	0.0	327	14.1	77.1	8.0	0.9
*Kalikapur	1	421	30.4	69.6	0.0	0.0	401	16.7	75.6	6.5	1.2
*Pirgachha	1	385	31.7	67.5	0.8	0.0	358	15.9	75.4	8.1	0.6
*Rajbari	1	835	29.1	70.5	0.4	0.0	825	17.3	73.3	8.5	0.8
Rajbari	1	408	29.9	69.9	0.2	0.0	395	20.8	72.2	6.8	0.3
Khas Rajbari	1	427	28.3	71.2	0.5	0.0	430	14.2	74.4	10.0	1.4
*Sanbanda	1	309	20.7	79.3	0.0	0.0	328	8.5	78.7	11.3	1.5
*Ujan Meoakhola	1	640	25.6	73.6	0.5	0.3	683	17.6	70.7	9.4	2.3
Maijbari Union Total		9655	29.4	69.5	0.8	0.2	9931	17.6	70.3	10.5	1.5
*Bhatimerakhola	1	562	32.0	67.3	0.7	0.0	558	19.2	70.6	9.1	1.1

RMO: 1 = Rural, 2 = Urban and 3 = Other Urban

Table C-05: Percentage distribution of population aged 10 years and above by sex, marital status, residence and community

Administrative Unit *Residence* Community	RMO	Total Male	Percentage of Male				Total Female	Percentage of Female			
			Never Married	Married	Widowed	Divorced / Separated		Never Married	Married	Widowed	Divorced / Separated
1	2	3	4	5	6	7	8	9	10	11	12
*Dhekuria	1	637	31.7	67.3	0.9	0.0	562	17.4	70.6	10.3	1.6
*Hatgachha	1	452	29.4	69.5	1.1	0.0	430	17.0	74.0	8.4	0.7
*Kuliagachha	1	3314	29.8	69.2	0.8	0.2	3466	18.7	69.7	9.9	1.7
Chhalabhara	1	1768	30.9	68.0	0.8	0.2	1855	19.6	69.3	9.1	2.0
Beltail	1	948	27.5	71.3	0.9	0.2	998	17.9	69.7	11.1	1.2
Chak Para	1	598	30.1	69.2	0.5	0.2	613	17.5	70.6	10.6	1.3
*Kunkunia	1	1220	24.4	74.3	0.8	0.5	1386	14.6	69.6	13.6	2.3
*Maijbari	1	2165	31.1	67.7	0.9	0.3	2172	18.0	69.5	11.1	1.3
Bil Chatial	1	818	30.7	68.6	0.6	0.1	811	17.6	70.2	11.2	1.0
Maijbari	1	785	31.0	68.2	0.8	0.1	790	18.5	69.6	10.5	1.4
Sreepur	1	278	31.3	66.5	1.4	0.7	283	19.1	67.8	12.0	1.1
Badiarpara	1	284	32.7	65.1	1.4	0.7	288	17.0	68.8	11.8	2.4
*Paikartali	1	802	31.4	67.7	0.6	0.2	852	18.8	69.2	10.7	1.3
*Sutanara	1	503	22.7	76.5	0.4	0.4	505	14.1	78.2	6.7	1.0
Sutanara	1	95	25.3	74.7	0.0	0.0	93	11.8	79.6	7.5	1.1
Mallikpara	1	408	22.1	77.0	0.5	0.5	412	14.6	77.9	6.6	1.0
Mansur Nagar Union Total		8168	31.5	68.1	0.4	0.1	7822	17.4	75.7	6.4	0.5
*Bauramari	1	345	21.7	78.3	0.0	0.0	330	12.7	81.8	4.8	0.6
*Char Saldaha	1	1035	31.4	68.5	0.1	0.0	983	17.4	75.3	7.2	0.1
*Chhalal (Part)	1	647	25.0	74.8	0.2	0.0	623	11.1	81.9	6.6	0.5
*Chhinna	1	763	33.0	67.0	0.0	0.0	723	17.7	75.0	6.4	1.0
*Kumariabari	1	1722	34.6	64.9	0.5	0.1	1669	20.4	72.5	6.7	0.4
*Maznabari	1	1711	35.0	64.2	0.6	0.2	1643	19.2	73.3	6.9	0.5
*Saldaha	1	691	25.0	74.0	0.7	0.3	685	14.7	78.1	6.9	0.3
*Salgram	1	1254	31.0	68.6	0.3	0.1	1166	16.5	78.3	4.8	0.4
Natuar Para Union Total		6864	32.1	67.4	0.4	0.1	6898	20.8	70.2	8.4	0.6
*Bilsundar	1	207	29.5	68.6	1.4	0.5	204	17.2	74.0	8.8	0.0
*Jorgachha	1	202	29.2	70.8	0.0	0.0	220	20.5	71.8	7.3	0.5
*Khas Suriber	1	652	31.0	68.4	0.6	0.0	717	22.6	67.1	9.8	0.6
*Naturpara	1	694	34.7	65.1	0.1	0.0	668	20.5	71.6	7.8	0.1
*Panagari	1	948	33.0	66.7	0.3	0.0	996	21.8	68.0	10.0	0.2
*Phuljor	1	1131	30.9	68.7	0.4	0.0	1096	18.2	73.1	7.5	1.2
*Rehai Suriber	1	2457	32.7	66.7	0.4	0.1	2367	21.5	70.3	7.5	0.7
Rehai Suriber	1	2129	32.8	66.6	0.5	0.1	2032	21.5	70.5	7.3	0.8
Khoragacha	1	328	32.3	67.7	0.0	0.0	335	21.8	69.3	9.0	0.0
*Uttar Tekani	1	573	30.0	69.5	0.3	0.2	630	21.1	68.4	9.8	0.6
Nishchintapur Union Total		6584	32.9	66.6	0.5	0.0	6936	20.8	69.1	9.5	0.6
*Char Dorta	1	1721	32.1	67.2	0.6	0.0	1880	20.3	68.2	10.9	0.6
Zazira	1	606	31.4	68.3	0.3	0.0	703	18.3	67.7	13.1	0.9
Decree Dorta	1	641	32.0	67.2	0.8	0.0	666	20.3	70.1	9.0	0.6
Char Dorta	1	474	33.3	65.8	0.8	0.0	511	23.1	66.3	10.4	0.2
*Char Jagannathpur	1	541	31.4	68.0	0.4	0.2	544	16.2	73.3	10.1	0.4
*Char Panagari	1	1102	35.1	63.5	1.4	0.0	1145	23.2	66.4	9.8	0.6

RMO: 1 = Rural, 2 = Urban and 3 = Other Urban

Table C-05: Percentage distribution of population aged 10 years and above by sex, marital status, residence and community

Administrative Unit *Residence* Community	RMO	Total Male	Percentage of Male				Total Female	Percentage of Female			
			Never Married	Married	Widowed	Divorced / Separated		Never Married	Married	Widowed	Divorced / Separated
1	2	3	4	5	6	7	8	9	10	11	12
Char Panagari	1	730	33.8	64.4	1.8	0.0	760	22.9	66.4	10.0	0.7
Decree Dorta Paschimpara	1	372	37.6	61.8	0.5	0.0	385	23.9	66.2	9.4	0.5
*Goalbathan	1	724	30.2	69.6	0.1	0.0	798	22.4	69.4	7.9	0.3
*Kajalgram	1	278	33.1	66.2	0.4	0.4	293	16.7	72.4	9.6	1.4
*Nishchintapur	1	1421	34.5	65.3	0.2	0.0	1413	20.9	70.8	7.6	0.6
Nishchintapur	1	932	36.1	63.8	0.1	0.0	959	22.3	67.2	9.7	0.8
Ghuincha	1	191	35.1	64.4	0.5	0.0	194	24.2	69.6	6.2	0.0
Buatuatala	1	79	26.6	73.4	0.0	0.0	70	11.4	88.6	0.0	0.0
Banshjan	1	67	38.8	59.7	1.5	0.0	48	12.5	85.4	2.1	0.0
Laskmipur	1	152	26.3	73.7	0.0	0.0	142	14.8	83.8	1.4	0.0
*Par Dorta	1	566	32.3	67.3	0.4	0.0	597	19.8	68.3	10.9	1.0
*Raghupur Bara Maisa	1	231	29.9	70.1	0.0	0.0	266	25.2	66.9	7.9	0.0
Sonamukhi Union Total		13159	30.2	68.9	0.7	0.2	14173	18.5	70.1	10.4	1.0
Sonamukhi Union	1	11834	29.8	69.3	0.7	0.2	12854	18.4	70.3	10.3	1.0
Sonamukhi Union	3	1325	34.3	64.7	1.0	0.1	1319	19.3	68.3	11.3	1.1
*Harinathpur	1	3177	29.8	69.1	0.9	0.2	3607	19.3	69.2	10.6	0.9
Harinathpur	1	2600	30.0	68.9	0.9	0.2	2891	19.6	69.1	10.8	0.5
Char Kandahd	1	577	28.8	69.8	0.9	0.5	716	18.3	69.7	9.8	2.2
*Krishna Gobindapur	1	1695	30.9	68.7	0.3	0.1	1766	18.6	71.0	9.0	1.4
Chak Parulkandi	1	983	31.5	68.3	0.2	0.0	1056	18.0	70.1	9.9	2.0
Gurajia	1	215	17.7	82.3	0.0	0.0	236	14.8	84.3	0.4	0.4
Sonamukhi Bazar	1	497	35.4	63.6	0.6	0.4	474	21.7	66.5	11.2	0.6
*Paik Para	1	1248	31.7	67.7	0.5	0.2	1272	18.7	69.0	10.9	1.3
Uttar Paik Para	1	645	33.3	65.6	0.8	0.3	680	20.9	65.7	11.5	1.9
Dakshin Paik Para	1	603	29.9	70.0	0.2	0.0	592	16.2	72.8	10.3	0.7
*Paranpur	1	769	30.8	68.1	1.0	0.0	805	17.0	72.8	9.9	0.2
*Parulkandi	1	668	31.7	67.5	0.4	0.3	713	17.8	72.1	8.8	1.3
*Rasikpur	1	435	27.4	71.5	1.1	0.0	516	15.7	70.2	14.0	0.2
*Rouhabari	1	2130	31.5	68.0	0.4	0.1	2187	19.4	69.8	9.9	0.9
Rouhabari	1	1134	32.9	66.6	0.4	0.1	1141	19.7	68.4	11.3	0.6
Gopalpur	1	306	28.8	70.3	1.0	0.0	335	16.1	71.6	10.1	2.1
Gachabari	1	396	28.8	70.7	0.3	0.3	432	23.1	66.9	9.0	0.9
Tatuahata	1	294	32.7	67.3	0.0	0.0	279	16.5	77.8	5.0	0.7
*Sonamukhi	3	1325	34.3	64.7	1.0	0.1	1319	19.3	68.3	11.3	1.1
*Sthalbari	1	1712	24.6	73.9	1.2	0.2	1988	16.5	71.5	10.6	1.4
Subhagachha Union Total		5313	31.8	67.3	0.7	0.2	5776	20.7	68.7	9.8	0.8
*Amal Mehar	1	816	33.2	65.3	1.0	0.5	889	20.8	66.0	12.1	1.0
*Bairabari Daial (Baggari)	1	261	23.4	76.6	0.0	0.0	264	12.5	78.4	9.1	0.0
*Barabaria	1	335	26.6	72.2	1.2	0.0	357	26.6	67.5	5.9	0.0
*Chormara	1	419	33.2	66.1	0.7	0.0	483	20.1	65.2	14.1	0.6
Chormara	1	156	35.9	64.1	0.0	0.0	177	18.6	65.5	15.8	0.0
Bangarpara	1	263	31.6	67.3	1.1	0.0	306	20.9	65.0	13.1	1.0
*Daial	1	484	29.8	69.2	1.0	0.0	536	21.6	67.4	9.7	1.3

RMO: 1 = Rural, 2 = Urban and 3 = Other Urban

Table C-05: Percentage distribution of population aged 10 years and above by sex, marital status, residence and community

Administrative Unit *Residence* Community	RMO	Total Male	Percentage of Male				Total Female	Percentage of Female			
			Never Married	Married	Widowed	Divorced / Separated		Never Married	Married	Widowed	Divorced / Separated
1	2	3	4	5	6	7	8	9	10	11	12
Daial	1	266	32.0	67.3	0.8	0.0	282	23.8	70.6	4.6	1.1
Tarakandi	1	218	27.1	71.6	1.4	0.0	254	19.3	63.8	15.4	1.6
*Ekdala	1	133	43.6	56.4	0.0	0.0	143	24.5	59.4	15.4	0.7
*Jhunkail	1	1218	34.6	64.5	0.7	0.2	1365	21.9	66.2	11.0	0.9
Jhunkail	1	469	36.7	63.1	0.2	0.0	479	20.0	68.3	10.9	0.8
Khaspara	1	255	33.3	65.5	0.8	0.4	271	17.0	73.4	8.9	0.7
Jhunkail (Kazi Para)	1	123	29.3	69.9	0.8	0.0	135	20.7	65.9	13.3	0.0
Afania	1	118	33.9	66.1	0.0	0.0	172	30.8	58.1	10.5	0.6
Chadnagar	1	253	34.8	62.8	2.0	0.4	308	24.7	61.4	12.3	1.6
*Rauhabari	1	162	35.2	64.2	0.6	0.0	149	17.4	75.2	6.7	0.7
*Subhagachha	1	1485	30.4	69.0	0.3	0.2	1590	19.5	72.6	7.0	0.9
Subhagachha	1	345	28.7	70.7	0.6	0.0	352	17.9	73.9	7.1	1.1
Bir Subhagachha	1	776	32.3	67.1	0.4	0.1	827	20.8	70.6	7.5	1.1
Ghati Subhagachha	1	364	28.0	71.4	0.0	0.5	411	18.2	75.4	5.8	0.5
Tekani Union Total		4905	28.8	70.6	0.4	0.2	5233	19.3	71.6	8.5	0.6
*Adityapur	1	242	21.5	78.1	0.4	0.0	250	16.0	77.6	6.4	0.0
*Dakshin Tekani	1	2114	30.6	68.9	0.4	0.1	2169	21.2	70.1	8.0	0.7
Tekani	1	594	29.8	69.5	0.5	0.2	606	20.0	71.3	8.4	0.3
Uttar Burungi	1	239	33.1	66.5	0.4	0.0	228	24.6	70.2	3.5	1.8
Kantanagar	1	170	27.6	72.4	0.0	0.0	199	17.6	74.9	7.0	0.5
Char Burungi	1	322	32.3	66.5	0.6	0.6	364	23.6	60.7	14.0	1.6
Char Kantanagar	1	388	30.2	69.6	0.3	0.0	366	20.5	75.4	3.6	0.5
Daskin Burungi	1	401	30.7	69.1	0.2	0.0	406	21.4	69.7	8.9	0.0
*Harinathpur	1	81	25.9	72.8	1.2	0.0	91	20.9	69.2	9.9	0.0
*Jumar Khuksa	1	464	26.1	73.5	0.4	0.0	532	17.9	72.2	9.4	0.6
*Kinarber	1	553	26.2	72.7	0.7	0.4	598	15.6	74.7	9.2	0.5
*Konabari	1	525	28.8	70.9	0.2	0.2	553	18.6	73.6	7.8	0.0
*Manikdair	1	342	30.1	69.3	0.3	0.3	380	20.8	71.3	7.4	0.5
*Par Khuksa	1	584	29.8	69.3	0.7	0.2	660	18.3	69.7	11.1	0.9
Royganj Upazila Total		119962	32.2	67.0	0.7	0.1	122026	19.4	70.3	9.3	1.0
Royganj Upazila	1	112631	32.1	67.2	0.7	0.1	114447	19.2	70.5	9.4	1.0
Royganj Upazila	2	6713	34.4	64.7	0.7	0.1	6944	22.8	67.4	8.9	1.0
Royganj Upazila	3	618	34.1	65.2	0.5	0.2	635	18.7	73.2	7.6	0.5
Royganj Paurashava	2	6713	34.4	64.7	0.7	0.1	6944	22.8	67.4	8.9	1.0
Ward No-01 Total		1196	35.6	63.5	0.8	0.2	1269	23.3	63.8	11.3	1.5
*Dhangara (Purba)	2	364	40.7	58.0	1.4	0.0	383	24.3	60.3	14.4	1.0
*Dhangara (Paschim)	2	369	34.4	64.2	0.8	0.5	411	24.3	64.0	9.7	1.9
*Dhangara (Uttar)	2	287	35.9	63.8	0.3	0.0	290	21.7	67.9	8.6	1.7
*Simla (Part)(Dhakin&Purbapara	2	176	27.3	72.7	0.0	0.0	185	21.6	64.3	13.0	1.1
Ward No-02 Total		1182	32.1	67.3	0.4	0.3	1196	19.9	68.2	10.5	1.4
*Dhangara (Pramanik Para)	2	247	27.5	71.7	0.4	0.4	269	18.6	68.4	10.0	3.0
*Dhangara (Palparamaidhaprjt)	2	314	34.7	65.0	0.3	0.0	308	22.1	67.9	10.1	0.0
*Dhangara (Dactarparamaidhaibj	2	375	36.3	62.7	0.5	0.5	356	19.7	68.5	9.6	2.2

RMO: 1 = Rural, 2 = Urban and 3 = Other Urban

Table C-05: Percentage distribution of population aged 10 years and above by sex, marital status, residence and community

Administrative Unit *Residence* Community	RMO	Total Male	Percentage of Male				Total Female	Percentage of Female			
			Never Married	Married	Widowed	Divorced / Separated		Never Married	Married	Widowed	Divorced / Separated
1	2	3	4	5	6	7	8	9	10	11	12
*Royganj (Maidha)	2	246	26.8	72.8	0.4	0.0	263	19.0	68.1	12.5	0.4
Ward No-03 Total		471	35.0	62.8	1.9	0.2	487	24.2	63.9	10.9	1.0
*Rantitha (Purab Parshim&Hakin	2	471	35.0	62.8	1.9	0.2	487	24.2	63.9	10.9	1.0
Ward No-04 Total		805	33.4	65.0	1.6	0.0	827	22.2	70.6	6.3	0.8
*Dashar Para	2	113	41.6	56.6	1.8	0.0	101	29.7	64.4	5.9	0.0
*Dhangara (Uttair Purba Part)	2	85	28.2	69.4	2.4	0.0	83	18.1	75.9	4.8	1.2
*Purba Lakshmikola (Utt.Pas.Par	2	421	34.2	64.4	1.4	0.0	429	21.0	70.9	7.0	1.2
*Rantitha (Utt.Bagabari)	2	186	29.0	69.4	1.6	0.0	214	22.9	71.0	5.6	0.5
Ward No-05 Total		571	36.6	62.9	0.5	0.0	621	24.0	68.4	7.4	0.2
*Betua Uttar	2	254	39.8	59.8	0.4	0.0	233	23.6	70.8	5.2	0.4
*Khurda Basuria (Utt. Pars.Part	2	104	32.7	67.3	0.0	0.0	97	15.5	74.2	10.3	0.0
*Purba Lakshmikola (Ayarpa.Par	2	149	32.9	66.4	0.7	0.0	202	25.7	65.8	8.4	0.0
*Purbazakshmikoza(Sakarpara F	2	64	39.1	59.4	1.6	0.0	89	30.3	61.8	7.9	0.0
Ward No-06 Total		772	33.2	66.2	0.6	0.0	841	24.1	67.7	8.0	0.2
*Jumbar Para	2	98	35.7	63.3	1.0	0.0	111	27.0	64.9	8.1	0.0
*Maodha Para	2	84	34.5	65.5	0.0	0.0	87	23.0	69.0	8.0	0.0
*Khurda Basuria (Dhakn Part)	2	105	22.9	77.1	0.0	0.0	109	13.8	77.1	9.2	0.0
*Purba Lakshmikola	2	397	35.3	64.0	0.8	0.0	450	25.1	65.6	8.9	0.4
*Uttar Para	2	88	31.8	67.0	1.1	0.0	84	29.8	69.0	1.2	0.0
Ward No-07 Total		561	33.0	66.7	0.2	0.2	585	23.1	69.9	6.3	0.7
*Gunaganti	2	347	30.3	69.5	0.0	0.3	368	21.5	69.6	7.9	1.1
*Makimpur	2	214	37.4	62.1	0.5	0.0	217	25.8	70.5	3.7	0.0
Ward No-08 Total		269	39.4	59.9	0.4	0.4	286	25.9	64.0	9.4	0.7
*Chak Mathur	2	89	34.8	64.0	1.1	0.0	108	30.6	61.1	8.3	0.0
*Maheshpur (Madak Para)(Pur P	2	180	41.7	57.8	0.0	0.6	178	23.0	65.7	10.1	1.1
Ward No-09 Total		886	35.8	63.7	0.5	0.1	832	22.0	69.1	7.8	1.1
*Rajibpur (Dhakin Part)	2	301	32.6	67.1	0.3	0.0	298	22.5	68.5	8.7	0.3
*Maheshpur (Paschim)	2	427	38.2	61.1	0.5	0.2	359	20.6	72.7	5.8	0.8
*Ramnath (Japra Khuter Char.Dh	2	158	35.4	63.9	0.6	0.0	175	24.0	62.9	10.3	2.9
Brahmagachha Union Total		14612	32.3	67.1	0.5	0.1	14933	20.1	69.6	9.6	0.7
*Bamanbhag	1	660	32.3	67.0	0.8	0.0	690	20.6	71.7	6.8	0.9
Khetabgati	1	277	27.4	71.8	0.7	0.0	306	17.6	72.5	9.2	0.7
Bamanbhag	1	383	35.8	63.4	0.8	0.0	384	22.9	71.1	4.9	1.0
*Baraibhag	1	1594	31.9	67.6	0.4	0.1	1683	21.6	67.6	10.0	0.7
Bil Chandi	1	269	34.9	65.1	0.0	0.0	261	22.6	66.7	10.3	0.4
Kalia Bil	1	287	30.3	68.6	0.3	0.7	337	23.4	63.5	11.6	1.5
Baraibhag	1	977	31.1	68.5	0.4	0.0	1026	20.6	69.5	9.4	0.6
Gopalpur	1	61	37.7	59.0	3.3	0.0	59	25.4	62.7	11.9	0.0
*Basuria	1	470	31.1	67.9	1.1	0.0	450	18.2	71.6	9.6	0.7
*Bhatharia	1	626	43.6	55.9	0.5	0.0	567	20.5	68.1	10.4	1.1
*Biswas Para	1	233	31.8	68.2	0.0	0.0	231	19.0	69.3	10.8	0.9
*Brahmagachha	1	1457	33.6	66.3	0.1	0.1	1468	20.9	68.9	10.1	0.1
Char Brahmagachha	1	1052	32.8	67.0	0.1	0.1	1046	21.7	69.9	8.3	0.1

RMO: 1 = Rural, 2 = Urban and 3 = Other Urban

Table C-05: Percentage distribution of population aged 10 years and above by sex, marital status, residence and community

Administrative Unit *Residence* Community	RMO	Total Male	Percentage of Male				Total Female	Percentage of Female			
			Never Married	Married	Widowed	Divorced / Separated		Never Married	Married	Widowed	Divorced / Separated
1	2	3	4	5	6	7	8	9	10	11	12
Brahmagachha	1	405	35.6	64.4	0.0	0.0	422	19.0	66.4	14.7	0.0
*Budharganti	1	286	27.6	72.0	0.3	0.0	280	15.4	79.3	5.0	0.4
*Chak Mohanbari	1	518	31.5	68.0	0.6	0.0	516	20.2	69.8	9.7	0.4
*Chandpur	1	466	26.2	73.0	0.6	0.2	503	15.1	74.0	9.9	1.0
*Daibagnyaganti	1	483	26.7	72.7	0.6	0.0	464	15.1	76.7	7.8	0.4
*Dharma Dasganti	1	383	24.8	74.2	0.8	0.3	439	19.4	68.6	10.7	1.4
*Godganti	1	512	33.2	65.4	1.0	0.4	581	24.6	64.5	10.0	0.9
*Haman Daman	1	585	33.8	65.5	0.7	0.0	586	21.8	67.2	9.0	1.9
*Hasil Hossain	1	652	33.0	66.4	0.3	0.3	690	19.9	69.6	10.4	0.1
*Hasil Raghunathpur	1	418	32.1	67.0	0.7	0.2	433	20.6	68.1	10.2	1.2
*Ilangi	1	311	28.0	71.4	0.6	0.0	309	14.9	73.8	10.7	0.6
*Janakiganti	1	252	30.6	68.7	0.0	0.8	286	21.7	68.5	9.1	0.7
*Kaira	1	1196	31.4	67.9	0.5	0.2	1206	19.5	71.1	9.0	0.3
*Kaliabari	1	210	39.0	60.0	0.5	0.5	231	22.9	64.9	10.4	1.7
*Khamarganti	1	609	25.1	73.9	1.0	0.0	618	14.6	75.1	9.5	0.8
*Kumar Gara	1	115	36.5	63.5	0.0	0.0	101	19.8	71.3	8.9	0.0
*Kutharganti	1	796	42.1	57.7	0.3	0.0	704	22.9	67.0	8.9	1.1
Kutharganti	1	685	43.2	56.5	0.3	0.0	597	22.9	66.8	8.9	1.3
Masem Hasel	1	111	35.1	64.9	0.0	0.0	107	22.4	68.2	9.3	0.0
*Randila Bahadur	1	558	29.4	69.9	0.5	0.2	619	22.8	67.0	9.2	1.0
Chak Gopal	1	97	26.8	72.2	1.0	0.0	111	21.6	69.4	9.0	0.0
Randila Bahadur	1	461	29.9	69.4	0.4	0.2	508	23.0	66.5	9.3	1.2
*Randila Prasad	1	141	25.5	74.5	0.0	0.0	160	17.5	71.3	10.0	1.3
*Tebaria	1	1081	33.0	66.4	0.6	0.0	1118	20.5	68.0	10.7	0.8
Hubanganti	1	234	34.6	65.0	0.4	0.0	222	19.4	72.5	8.1	0.0
Tebaria	1	810	32.6	66.8	0.6	0.0	859	20.7	66.8	11.4	1.0
Chak Bhataria	1	37	32.4	67.6	0.0	0.0	37	21.6	67.6	10.8	0.0
Chandaikona Union Total		15808	31.6	67.4	0.7	0.2	15945	18.8	70.2	9.8	1.1
*Balla Bhenkur	1	252	26.6	73.0	0.4	0.0	278	20.9	71.9	6.1	1.1
*Baoikola	1	598	30.4	68.1	1.2	0.3	596	20.0	69.1	9.2	1.7
*Berabajua	1	328	31.1	67.7	1.2	0.0	385	23.9	63.9	9.6	2.6
*Bil Dhamai	1	109	33.9	66.1	0.0	0.0	108	19.4	66.7	13.9	0.0
*Chak Satra	1	296	34.8	64.5	0.7	0.0	279	21.1	70.6	7.9	0.4
*Chandaikona	1	2947	33.5	65.7	0.7	0.1	2890	20.0	69.6	10.0	0.4
*Datia Benimadhab	1	319	30.4	68.7	0.6	0.3	331	22.7	70.7	4.2	2.4
*Datia Digar	1	469	33.5	66.1	0.4	0.0	445	18.2	71.0	9.0	1.8
*Daulatpur Khurd	1	422	55.0	45.0	0.0	0.0	254	26.4	69.3	4.3	0.0
*Debrajpur	1	541	27.0	72.5	0.4	0.2	575	15.1	73.7	10.1	1.0
*Deraganti	1	249	30.5	68.3	1.2	0.0	252	21.0	71.8	6.7	0.4
*Dumrai	1	376	28.5	70.7	0.3	0.5	383	19.1	72.1	7.3	1.6
*Kabari Para	1	205	23.9	74.6	1.5	0.0	255	19.2	68.6	11.4	0.8
*Khoksha Hata	1	124	40.3	58.1	1.6	0.0	122	22.1	64.8	13.1	0.0
*Kodla Digar	1	1405	31.2	67.7	1.1	0.1	1357	17.3	71.5	9.8	1.4

RMO: 1 = Rural, 2 = Urban and 3 = Other Urban

Table C-05: Percentage distribution of population aged 10 years and above by sex, marital status, residence and community

Administrative Unit *Residence* Community	RMO	Total Male	Percentage of Male				Total Female	Percentage of Female			
			Never Married	Married	Widowed	Divorced / Separated		Never Married	Married	Widowed	Divorced / Separated
1	2	3	4	5	6	7	8	9	10	11	12
*Lakshmi Bishnuprasad	1	408	25.7	73.0	0.7	0.5	426	15.7	73.2	10.1	0.9
*Mojafarpur (Mazupur)	1	772	32.4	65.8	1.0	0.8	803	19.7	67.4	11.5	1.5
*Nijhuri	1	469	28.8	70.8	0.2	0.2	507	15.8	72.2	10.8	1.2
*Parkodla	1	358	24.9	74.3	0.3	0.6	379	15.0	73.6	9.5	1.8
*Paschim Lakshmikola	1	402	27.6	71.1	1.2	0.0	401	18.0	72.8	9.0	0.2
*Purba Paikara	1	545	28.8	69.5	1.3	0.4	574	16.0	70.9	12.2	0.9
*Rudrapur	1	377	29.4	69.8	0.8	0.0	389	20.1	67.9	12.1	0.0
*Saria Hajipur	1	276	30.8	68.1	0.7	0.4	278	18.3	72.3	8.6	0.7
*Saraidaha	1	368	30.7	68.5	0.3	0.5	368	16.0	72.0	9.2	2.7
*Sarutia	1	399	28.8	70.7	0.5	0.0	404	13.9	74.0	11.1	1.0
*Senganti	1	235	36.6	61.7	1.7	0.0	246	16.7	72.0	11.0	0.4
*Simla (Part)	1	1533	33.3	65.6	0.7	0.4	1577	20.4	67.4	11.0	1.2
*Sonaram	1	441	24.9	74.6	0.0	0.5	477	16.4	72.7	9.9	1.0
*Shyamgop	1	337	31.2	68.0	0.9	0.0	366	20.2	67.8	10.7	1.4
*Tabari Para	1	248	35.1	64.5	0.4	0.0	240	18.8	69.6	9.2	2.5
Dhamainagar Union Total		7428	27.8	71.0	1.1	0.2	8065	17.2	70.5	11.0	1.3
*Adityabaria	1	134	32.1	66.4	1.5	0.0	140	17.1	72.1	7.9	2.9
*Andra	1	231	29.4	69.7	0.9	0.0	240	15.0	72.1	11.7	1.3
*Arjuni	1	152	31.6	66.4	1.3	0.7	165	20.6	66.7	11.5	1.2
*Bnakai	1	776	25.5	73.3	1.2	0.0	914	16.4	69.3	12.1	2.2
Bnakai	1	605	25.5	73.6	1.0	0.0	709	15.5	70.5	11.1	2.8
Sikarpur	1	171	25.7	72.5	1.8	0.0	205	19.5	64.9	15.6	0.0
*Barail	1	141	31.2	67.4	1.4	0.0	163	22.7	67.5	8.6	1.2
*Binod Bari	1	195	31.3	68.2	0.5	0.0	207	17.4	69.6	13.0	0.0
*Chander Paikara	1	205	26.3	73.2	0.5	0.0	207	15.0	73.9	10.1	1.0
*Dhamainagar	1	594	26.4	71.7	1.5	0.3	620	17.3	72.7	9.2	0.8
*Goal Para	1	117	29.1	68.4	2.6	0.0	131	17.6	74.0	7.6	0.8
*Golta	1	71	25.4	71.8	2.8	0.0	85	20.0	62.4	14.1	3.5
*Jamtail	1	555	27.2	71.9	0.9	0.0	596	15.9	74.0	9.4	0.7
*Khiail	1	215	25.6	73.0	1.4	0.0	247	16.2	70.9	10.5	2.4
*Khodadpur	1	196	26.5	71.9	1.0	0.5	198	15.7	71.7	11.1	1.5
Khodadpur	1	159	23.9	74.8	0.6	0.6	158	13.9	74.7	9.5	1.9
Haldibari	1	37	37.8	59.5	2.7	0.0	40	22.5	60.0	17.5	0.0
*Kumarpur	1	129	34.9	65.1	0.0	0.0	127	17.3	73.2	9.4	0.0
*Krishnapur	1	336	28.3	70.8	0.3	0.6	343	13.1	72.3	14.6	0.0
*Khidra Suhara	1	91	20.9	78.0	1.1	0.0	99	11.1	76.8	12.1	0.0
*Khirtala	1	979	28.1	70.7	1.1	0.1	1056	16.9	71.8	10.1	1.2
Khirtala	1	255	33.3	65.1	1.6	0.0	285	21.1	67.4	11.6	0.0
Baitkamari	1	152	30.3	69.1	0.7	0.0	147	16.3	73.5	9.5	0.7
Mirzapur	1	97	24.7	72.2	3.1	0.0	101	14.9	73.3	10.9	1.0
Daulatpur	1	97	17.5	81.4	1.0	0.0	124	12.1	67.7	15.3	4.8
Chaka Bil	1	11	45.5	54.5	0.0	0.0	7	0.0	85.7	14.3	0.0
Chandiduar	1	18	16.7	83.3	0.0	0.0	20	10.0	75.0	15.0	0.0

RMO: 1 = Rural, 2 = Urban and 3 = Other Urban

Table C-05: Percentage distribution of population aged 10 years and above by sex, marital status, residence and community

Administrative Unit *Residence* Community	RMO	Total Male	Percentage of Male				Total Female	Percentage of Female			
			Never Married	Married	Widowed	Divorced / Separated		Never Married	Married	Widowed	Divorced / Separated
1	2	3	4	5	6	7	8	9	10	11	12
Bhadli Para	1	163	28.8	69.9	1.2	0.0	172	21.5	70.3	7.6	0.6
Protap Guchchhagram	1	186	25.8	73.7	0.0	0.5	200	12.5	79.0	6.5	2.0
*Kurcha	1	194	24.2	75.8	0.0	0.0	209	16.7	79.4	3.3	0.5
*Lakshmi Kolattar	1	42	31.0	66.7	2.4	0.0	46	23.9	65.2	10.9	0.0
*Majhuria	1	153	26.8	73.2	0.0	0.0	164	15.2	72.0	11.6	1.2
*Mechhabaria	1	27	29.6	70.4	0.0	0.0	25	20.0	76.0	4.0	0.0
*Nabankota	1	137	26.3	69.3	2.2	2.2	152	18.4	64.5	13.8	3.3
*Naopa	1	217	27.2	71.9	0.9	0.0	251	19.5	66.5	12.7	1.2
*Sadra	1	150	28.0	71.3	0.0	0.7	168	14.9	69.0	15.5	0.6
*Saroil	1	398	25.6	73.1	1.3	0.0	454	15.0	70.7	12.6	1.8
Saroil	1	229	27.1	71.6	1.3	0.0	261	13.4	71.3	13.8	1.5
Kholabaria	1	169	23.7	75.1	1.2	0.0	193	17.1	69.9	10.9	2.1
*Shibpur	1	654	28.0	70.5	1.4	0.2	716	20.0	66.3	12.4	1.3
Shibpur	1	269	25.3	74.7	0.0	0.0	308	21.8	67.2	10.4	0.6
Kusta	1	168	26.2	72.0	1.8	0.0	193	17.6	65.8	15.5	1.0
Mahashacha Chapar	1	131	36.6	59.5	3.8	0.0	124	18.5	66.1	15.3	0.0
Debipur	1	86	26.7	70.9	1.2	1.2	91	20.9	64.8	8.8	5.5
*Uttar Faridpur	1	339	33.6	64.3	2.1	0.0	342	23.4	64.3	11.1	1.2
Dhangara Union Total		10927	30.6	68.4	0.8	0.1	11030	18.3	72.5	8.4	0.8
Dhangara Union	1	10309	30.4	68.6	0.9	0.1	10395	18.3	72.5	8.4	0.8
Dhangara Union	3	618	34.1	65.2	0.5	0.2	635	18.7	73.2	7.6	0.5
*Abudia	1	674	27.9	70.8	1.0	0.3	663	14.6	76.5	7.4	1.5
*Basuria	1	518	26.8	72.4	0.8	0.0	627	20.4	70.5	8.8	0.3
*Betua Dakshin Para	1	579	28.8	71.0	0.2	0.0	628	21.3	69.1	8.9	0.6
*Bhikanpur	1	310	24.5	74.2	1.3	0.0	329	19.8	71.7	6.7	1.8
*Bil Chandi	1	225	32.4	66.7	0.9	0.0	234	22.2	66.7	8.1	3.0
*Darbastu	1	125	36.0	64.0	0.0	0.0	106	10.4	77.4	12.3	0.0
*Joyanpur	1	613	33.3	64.6	2.1	0.0	619	21.0	67.0	10.3	1.6
*Jhapra	1	2063	32.7	65.7	1.4	0.2	1973	18.0	72.2	8.8	1.0
Kazipur	1	326	31.3	67.2	1.5	0.0	300	16.0	74.3	8.0	1.7
Chak Abhiram	1	109	24.8	74.3	0.9	0.0	125	13.6	80.8	4.8	0.8
Kalicharan Jhapra	1	178	33.1	66.9	0.0	0.0	167	15.0	74.3	10.8	0.0
Mallikchand	1	243	30.9	65.0	3.7	0.4	244	23.4	66.4	8.2	2.0
Nauda	1	108	24.1	73.1	0.0	2.8	119	13.4	70.6	15.1	0.8
Ramnath (Part)	1	247	32.4	66.4	1.2	0.0	242	22.3	67.8	9.5	0.4
Jhapra Abhiram	1	541	34.8	64.1	1.1	0.0	512	19.7	69.9	9.4	1.0
Bulakipur	1	286	39.5	59.1	1.4	0.0	238	15.1	77.3	7.1	0.4
Chandragathi	1	25	20.0	80.0	0.0	0.0	26	7.7	92.3	0.0	0.0
*Karilabari	1	341	26.1	72.1	1.5	0.3	375	14.1	73.9	11.5	0.5
*Nalchhia	1	800	27.9	72.0	0.1	0.0	797	17.4	75.0	7.4	0.1
Nalchhia	1	589	29.9	69.9	0.2	0.0	561	15.7	76.5	7.7	0.2
Sonai	1	211	22.3	77.7	0.0	0.0	236	21.6	71.6	6.8	0.0

RMO: 1 = Rural, 2 = Urban and 3 = Other Urban

Table C-05: Percentage distribution of population aged 10 years and above by sex, marital status, residence and community

Administrative Unit *Residence* Community	RMO	Total Male	Percentage of Male				Total Female	Percentage of Female			
			Never Married	Married	Widowed	Divorced / Separated		Never Married	Married	Widowed	Divorced / Separated
1	2	3	4	5	6	7	8	9	10	11	12
*Nijpara	1	137	25.5	74.5	0.0	0.0	140	12.1	77.9	9.3	0.7
*Purba Atgharia	1	864	29.6	69.9	0.3	0.1	854	14.9	74.4	9.8	0.9
*Rauha	1	1022	38.9	60.6	0.5	0.0	896	22.5	73.4	4.0	0.0
*Royganj (Part)	3	618	34.1	65.2	0.5	0.2	635	18.7	73.2	7.6	0.5
Royganj (Part)	3	249	35.7	63.1	1.2	0.0	237	17.7	73.4	8.4	0.4
Lahor	3	259	32.4	67.2	0.0	0.4	287	19.2	73.5	6.6	0.7
Chak Chandaikona	3	110	34.5	65.5	0.0	0.0	111	19.8	72.1	8.1	0.0
*Salisabala	1	744	24.3	74.9	0.8	0.0	737	13.8	77.2	8.8	0.1
*Telijana	1	1294	30.0	69.2	0.8	0.0	1417	20.6	69.9	8.7	0.8
Telijana	1	465	28.2	71.4	0.4	0.0	537	17.3	70.9	10.2	1.5
Chor Tezijona	1	580	32.9	66.0	1.0	0.0	629	24.3	66.8	8.4	0.5
Nishchintapur	1	249	26.5	72.7	0.8	0.0	251	18.3	75.3	6.0	0.4
Dhubil Union Total		**10941**	**31.9**	**67.3**	**0.7**	**0.1**	**10993**	**18.0**	**70.7**	**10.1**	**1.2**
*Amsara	1	1538	32.2	67.0	0.7	0.1	1552	18.9	68.9	11.0	1.2
*Bethua	1	1461	30.8	68.8	0.4	0.0	1454	18.4	73.2	7.8	0.7
*Chak Daud	1	89	34.8	65.2	0.0	0.0	88	13.6	73.9	10.2	2.3
*Chak Ghughat	1	139	31.7	68.3	0.0	0.0	133	15.8	72.2	12.0	0.0
*Chowdhury Ghughat	1	539	28.0	70.1	1.3	0.6	632	16.9	67.1	12.3	3.6
*Chuniakhara	1	455	29.5	70.3	0.2	0.0	446	18.4	74.0	7.2	0.4
*Dhubil Katarmahal	1	814	36.9	62.3	0.9	0.0	791	20.2	67.5	10.9	1.4
*Dhubil Mehamanshahi	1	1212	31.9	67.6	0.5	0.0	1223	18.5	70.6	10.2	0.7
*Gopinathpur	1	282	29.4	70.6	0.0	0.0	295	15.6	70.2	14.2	0.0
*Ichhidaha	1	229	34.5	65.5	0.0	0.0	224	16.5	73.2	9.4	0.9
*Jhaul	1	855	30.2	68.2	1.3	0.4	906	18.2	69.0	10.5	2.3
*Kharija Ghughat	1	302	33.4	65.9	0.7	0.0	279	16.8	72.8	9.7	0.7
*Malatinagar	1	1491	32.4	66.5	0.8	0.3	1432	17.9	72.4	8.7	1.0
*Naipara	1	407	33.7	65.1	1.2	0.0	429	17.0	69.5	12.1	1.4
*Satkusi	1	634	32.6	67.0	0.3	0.0	599	15.7	73.5	9.5	1.3
*Shyamerghana	1	222	35.1	63.1	1.8	0.0	231	21.6	62.8	14.3	1.3
*Uttarpara Bharmohini	1	272	27.9	71.0	0.7	0.4	279	15.1	73.5	9.7	1.8
Ghurka Union Total		**14662**	**32.8**	**66.5**	**0.6**	**0.1**	**14376**	**19.3**	**70.6**	**9.0**	**1.0**
*Basudebkol	1	1292	34.8	64.9	0.2	0.1	1257	18.2	73.0	8.0	0.9
Uttarpara	1	394	32.2	67.8	0.0	0.0	406	17.5	75.9	6.2	0.5
Dakshinpara	1	568	34.3	65.0	0.5	0.2	560	18.2	71.3	8.9	1.6
Buthar Char	1	164	36.6	63.4	0.0	0.0	163	20.9	71.8	7.4	0.0
Kutuber Char	1	166	41.0	59.0	0.0	0.0	128	17.2	72.7	10.2	0.0
*Bhuiyanganti	1	477	28.9	70.6	0.2	0.2	467	15.0	72.6	11.1	1.3
Sthan Singhpur	1	249	29.7	69.9	0.4	0.0	248	14.9	71.8	12.5	0.8
Kalikapur	1	157	28.0	71.3	0.0	0.6	146	13.0	76.7	8.9	1.4
Bhuyaganty	1	71	28.2	71.8	0.0	0.0	73	19.2	67.1	11.0	2.7
*Chak Gobindapur	1	959	35.1	64.3	0.5	0.0	901	18.0	71.4	9.3	1.3

RMO: 1 = Rural, 2 = Urban and 3 = Other Urban

Table C-05: Percentage distribution of population aged 10 years and above by sex, marital status, residence and community

Administrative Unit *Residence* Community	RMO	Total Male	Percentage of Male				Total Female	Percentage of Female			
			Never Married	Married	Widowed	Divorced / Separated		Never Married	Married	Widowed	Divorced / Separated
1	2	3	4	5	6	7	8	9	10	11	12
*Deobhog	1	453	26.9	71.3	1.1	0.7	490	17.6	70.4	9.6	2.4
*Ghurka	1	2158	30.9	68.4	0.7	0.0	2171	19.4	70.6	8.8	1.2
*Harni	1	265	29.1	68.7	0.8	1.5	282	18.1	70.9	9.2	1.8
*Hat Ichla	1	590	27.6	71.0	1.0	0.3	544	15.8	77.6	6.4	0.2
*Ichla Digar	1	1071	34.4	65.0	0.7	0.0	1020	19.8	68.3	11.2	0.7
*Jagannathpur	1	1193	31.4	68.1	0.5	0.0	1187	18.4	72.4	8.3	0.9
Jagannathpur	1	806	29.3	70.2	0.5	0.0	805	17.4	74.9	6.7	1.0
Jhanjali Para	1	387	35.9	63.6	0.5	0.0	382	20.4	67.0	11.8	0.8
*Khurd Raghunathpur	1	426	30.8	69.0	0.2	0.0	420	20.7	69.0	9.8	0.5
*Langalmura	1	1189	31.3	68.2	0.5	0.0	1174	18.4	71.5	8.9	1.3
*Madhyapara Bharmohini	1	1854	35.8	63.7	0.5	0.1	1740	21.7	70.2	7.8	0.3
*Mordia	1	301	41.9	57.5	0.7	0.0	291	18.9	62.2	14.8	4.1
*Royhati	1	1268	33.4	65.7	0.9	0.0	1260	21.5	68.9	8.7	1.0
Royhati	1	865	32.6	66.7	0.7	0.0	885	21.6	68.0	9.0	1.4
Royhati Digharpar	1	403	35.2	63.5	1.2	0.0	375	21.3	70.9	7.7	0.0
*Sreeramer Para	1	456	33.3	66.7	0.0	0.0	491	22.8	66.0	10.0	1.2
*Shyamnai	1	710	34.8	64.1	0.8	0.3	681	20.3	70.0	8.8	0.9
Durgapur	1	162	30.2	66.0	3.1	0.6	177	22.6	63.8	11.3	2.3
Muraripur	1	209	35.9	63.6	0.0	0.5	197	21.3	71.1	7.1	0.5
Shyamnai	1	339	36.3	63.4	0.3	0.0	307	18.2	73.0	8.5	0.3
Nalka Union Total		15056	34.3	65.1	0.5	0.1	15119	21.2	69.6	8.2	1.0
*Alam Chandpur	1	266	34.2	65.8	0.0	0.0	277	21.3	77.3	1.4	0.0
Alam Chandpur	1	154	32.5	67.5	0.0	0.0	162	24.7	75.3	0.0	0.0
Sorabari	1	112	36.6	63.4	0.0	0.0	115	16.5	80.0	3.5	0.0
*Angaru	1	310	31.9	67.4	0.6	0.0	301	15.9	75.1	8.6	0.3
*Bishnupur	1	369	35.2	64.8	0.0	0.0	352	20.7	79.3	0.0	0.0
*Chak Dader Para	1	248	40.3	59.3	0.4	0.0	273	28.2	63.0	8.1	0.7
*Chak Manohar	1	390	32.1	67.4	0.3	0.3	399	21.6	69.2	8.5	0.8
*Char Faridpur	1	559	39.0	60.6	0.4	0.0	511	22.1	71.8	5.1	1.0
*Dadpur	1	1030	34.1	65.3	0.6	0.0	1045	19.6	70.6	9.0	0.8
Mahat Para	1	431	34.3	65.7	0.0	0.0	431	17.2	73.8	7.4	1.6
Kayesta Para	1	186	32.8	66.7	0.5	0.0	191	20.4	66.0	13.6	0.0
Daspara	1	194	38.7	59.3	2.1	0.0	189	21.7	67.2	10.6	0.5
Podder Para	1	219	30.6	68.9	0.5	0.0	234	21.8	71.4	6.8	0.0
*Dattakusa	1	1058	32.0	66.8	1.0	0.1	1076	17.5	70.1	11.1	1.4
Dattakusa	1	637	35.2	63.7	0.9	0.2	614	18.4	70.4	9.9	1.3
Kalipur	1	421	27.3	71.5	1.2	0.0	462	16.2	69.7	12.6	1.5
*Gopinathpur	1	213	33.8	66.2	0.0	0.0	221	24.0	65.6	10.0	0.5
*Erandaha	1	2393	34.0	65.3	0.6	0.1	2321	19.9	70.4	8.7	0.9
Hatkanda	1	312	26.3	72.1	1.6	0.0	343	16.0	71.1	11.7	1.2
Erandaha	1	1791	34.7	64.8	0.4	0.1	1717	20.4	70.2	8.3	1.0

RMO: 1 = Rural, 2 = Urban and 3 = Other Urban

Table C-05: Percentage distribution of population aged 10 years and above by sex, marital status, residence and community

Administrative Unit *Residence* Community	RMO	Total Male	Percentage of Male				Total Female	Percentage of Female			
			Never Married	Married	Widowed	Divorced / Separated		Never Married	Married	Widowed	Divorced / Separated
1	2	3	4	5	6	7	8	9	10	11	12
Majhi Para	1	290	37.9	61.0	1.0	0.0	261	21.8	70.9	7.3	0.0
*Jhakri	1	1204	34.9	64.5	0.5	0.2	1180	21.4	68.5	8.8	1.4
Jhakri	1	287	32.1	67.6	0.0	0.3	300	18.7	68.7	10.0	2.7
Horganti	1	645	36.4	63.1	0.3	0.2	639	23.2	67.0	8.6	1.3
Alakdia	1	272	34.2	64.3	1.5	0.0	241	19.9	72.2	7.9	0.0
*Kanthalbaria	1	1052	31.9	67.6	0.5	0.0	1129	19.3	69.4	9.9	1.4
Kanthalbaria	1	474	30.4	69.4	0.2	0.0	485	18.6	72.0	8.7	0.8
Boaliar Char	1	578	33.2	66.1	0.7	0.0	644	19.9	67.4	10.9	1.9
*Kumajpur	1	763	35.8	63.0	1.0	0.1	759	22.9	69.6	7.2	0.3
Kumajpur	1	567	34.4	64.7	0.9	0.0	557	20.8	72.5	6.5	0.2
Sahabganj	1	139	41.7	56.8	1.4	0.0	145	31.0	60.7	8.3	0.0
West Muradpur	1	57	35.1	61.4	1.8	1.8	57	22.8	63.2	12.3	1.8
*East Mathurapur	1	662	31.3	68.7	0.0	0.0	677	20.5	70.9	7.5	1.0
*Nalchhia	1	405	31.6	67.9	0.5	0.0	406	21.2	69.5	6.7	2.7
Nalchhia	1	347	32.6	66.9	0.6	0.0	352	21.9	67.6	7.4	3.1
Shah Para	1	58	25.9	74.1	0.0	0.0	54	16.7	81.5	1.9	0.0
*Nalka Sengati	1	1120	38.6	60.9	0.4	0.2	1130	21.5	67.8	9.0	1.7
Nalka Sengati	1	817	38.4	61.0	0.4	0.2	824	21.4	67.5	9.2	1.9
Kaimgram	1	303	38.9	60.7	0.3	0.0	306	21.9	68.6	8.5	1.0
*Purba Faridpur	1	1122	34.4	65.0	0.6	0.0	1097	24.2	68.6	6.4	0.9
*Rampur	1	166	27.7	72.3	0.0	0.0	191	22.0	66.5	11.0	0.5
*Ratankandi	1	367	32.4	66.8	0.8	0.0	398	30.2	61.8	8.0	0.0
*Sujapur	1	684	35.8	63.7	0.3	0.1	669	19.9	69.4	9.3	1.5
Sujapur	1	535	36.4	63.2	0.4	0.0	525	21.1	68.6	8.8	1.5
Paschim Maturapur	1	149	33.6	65.8	0.0	0.7	144	15.3	72.2	11.1	1.4
*Tin Nandina	1	675	35.1	64.0	0.9	0.0	707	24.5	67.6	7.4	0.6
Tin Nandina (Panch Para)	1	121	32.2	67.8	0.0	0.0	127	22.0	72.4	4.7	0.8
Khamar Para	1	236	35.6	63.1	1.3	0.0	269	25.7	65.1	9.3	0.0
Khola Para	1	181	37.0	61.3	1.7	0.0	175	25.1	66.3	6.9	1.7
Adrosho Para (Kholapara)	1	137	34.3	65.7	0.0	0.0	136	23.5	69.9	6.6	0.0
Pangashi Union Total		14622	33.1	66.5	0.4	0.1	15058	20.4	70.5	8.5	0.6
*Benganai	1	2976	31.9	67.8	0.2	0.1	3081	19.9	71.7	7.8	0.6
Majh Para	1	341	29.0	70.1	0.3	0.6	353	18.7	73.7	7.4	0.3
Uttarpara	1	480	30.6	69.2	0.2	0.0	489	20.9	76.5	2.7	0.0
Purbapara	1	299	30.4	69.6	0.0	0.0	294	15.0	71.1	13.3	0.7
Paschimpara	1	498	33.7	66.1	0.2	0.0	506	20.9	71.9	5.9	1.2
Baikunthapur	1	719	32.1	67.5	0.4	0.0	736	21.6	68.6	9.2	0.5
Gangarampur	1	137	29.9	70.1	0.0	0.0	181	26.0	65.2	8.3	0.6
Manoharpur	1	502	34.3	65.5	0.2	0.0	522	17.2	72.4	9.6	0.8
*Brahmanbaria	1	1164	33.8	65.2	0.9	0.0	1260	22.6	68.0	8.9	0.5
Brahmanbaria	1	693	33.5	65.2	1.3	0.0	740	21.5	66.9	10.9	0.7

RMO: 1 = Rural, 2 = Urban and 3 = Other Urban

Table C-05: Percentage distribution of population aged 10 years and above by sex, marital status, residence and community

Administrative Unit *Residence* Community	RMO	Total Male	Percentage of Male				Total Female	Percentage of Female			
			Never Married	Married	Widowed	Divorced / Separated		Never Married	Married	Widowed	Divorced / Separated
1	2	3	4	5	6	7	8	9	10	11	12
Nizamganti	1	278	34.9	65.1	0.0	0.0	329	21.9	72.3	5.8	0.0
Dhangar Para	1	193	33.7	65.3	1.0	0.0	191	28.3	64.9	6.3	0.5
*Chak Nur	1	1164	35.3	64.5	0.2	0.0	1181	20.9	71.1	7.4	0.6
*Deulmura	1	551	30.7	69.1	0.2	0.0	540	19.1	73.7	7.0	0.2
*Gram Pangashi	1	1356	34.4	65.3	0.2	0.1	1347	20.6	68.6	10.7	0.1
Gram Pangashi	1	1112	34.4	65.1	0.3	0.2	1134	21.1	67.5	11.3	0.2
Hatkanda	1	244	34.0	66.0	0.0	0.0	213	17.8	74.6	7.5	0.0
*Hat Pangashi	1	1290	34.3	64.6	0.8	0.4	1259	19.7	70.3	9.1	0.9
Hat Pangashi	1	982	35.4	63.2	0.8	0.5	949	19.6	68.9	10.3	1.2
Chauraganti	1	308	30.5	68.8	0.6	0.0	310	20.0	74.5	5.5	0.0
*Kalinja	1	482	35.1	64.7	0.2	0.0	468	17.1	70.9	10.9	1.1
Kalinja	1	363	37.7	62.0	0.3	0.0	338	17.8	72.2	10.1	0.0
Adarshapara	1	119	26.9	73.1	0.0	0.0	130	15.4	67.7	13.1	3.8
*Krishnadia	1	288	29.5	69.8	0.7	0.0	327	15.9	70.3	12.8	0.9
*Matikora	1	482	33.6	65.6	0.8	0.0	493	22.9	70.6	5.7	0.8
*Metra Teghari	1	768	32.3	67.1	0.7	0.0	792	17.4	74.1	8.1	0.4
*Mirer Deulmura	1	991	33.2	66.5	0.3	0.0	1054	22.0	69.2	8.2	0.7
*Naoda Salua	1	1557	30.8	69.0	0.1	0.1	1591	20.4	71.5	7.5	0.6
Purbapara	1	348	29.0	70.4	0.3	0.3	362	19.6	71.3	8.6	0.6
Paschimpara	1	493	30.2	69.8	0.0	0.0	506	20.8	70.8	8.1	0.4
Chak Anar Dumur	1	120	25.0	75.0	0.0	0.0	132	14.4	85.6	0.0	0.0
Narayan Salua	1	135	29.6	70.4	0.0	0.0	142	18.3	78.2	0.0	3.5
Kaya Bil	1	296	33.4	66.6	0.0	0.0	304	22.4	64.8	12.5	0.3
Nauda Dumur	1	165	37.0	62.4	0.6	0.0	145	24.1	69.0	6.9	0.0
*Narua	1	315	29.2	70.2	0.6	0.0	364	24.2	67.9	7.4	0.5
*Rameshwarganti	1	592	31.3	68.4	0.3	0.0	693	20.3	69.0	10.1	0.6
*Sreedasganti	1	646	39.2	60.4	0.5	0.0	608	21.9	68.9	8.1	1.2
Sreedasganti	1	502	40.2	59.4	0.4	0.0	457	21.9	68.7	8.5	0.9
Mamokarganti	1	144	35.4	63.9	0.7	0.0	151	21.9	69.5	6.6	2.0
Sonakhara Union Total		9193	31.3	67.8	0.8	0.1	9563	17.2	70.8	10.9	1.2
*Akra	1	666	42.9	57.1	0.0	0.0	552	11.1	77.4	11.1	0.5
*Bandihar	1	194	33.0	64.9	2.1	0.0	184	21.2	69.6	9.2	0.0
*Bansail	1	490	32.0	67.3	0.4	0.2	526	17.7	68.6	13.5	0.2
*Bhuiat	1	789	31.7	66.8	1.3	0.3	800	17.9	71.3	9.0	1.9
*Dhaljan	1	921	30.0	69.1	1.0	0.0	965	17.8	72.1	9.4	0.6
*Dostpara	1	353	29.2	70.5	0.3	0.0	364	11.8	74.5	12.4	1.4
*Gopalpur	1	269	27.9	71.4	0.7	0.0	284	14.1	73.9	12.0	0.0
*Gothita	1	514	29.8	69.1	0.8	0.4	565	18.2	67.6	12.9	1.2
*Hajipur	1	253	28.5	70.8	0.8	0.0	283	13.4	74.6	9.2	2.8
*Kalia	1	302	33.4	65.9	0.7	0.0	308	17.5	69.2	12.7	0.6
*Khaichala	1	406	26.1	73.6	0.2	0.0	480	17.3	69.4	12.5	0.8

RMO: 1 = Rural, 2 = Urban and 3 = Other Urban

Table C-05: Percentage distribution of population aged 10 years and above by sex, marital status, residence and community

Administrative Unit *Residence* Community	RMO	Total Male	Percentage of Male				Total Female	Percentage of Female			
			Never Married	Married	Widowed	Divorced / Separated		Never Married	Married	Widowed	Divorced / Separated
1	2	3	4	5	6	7	8	9	10	11	12
*Madhupur	1	303	28.4	71.0	0.7	0.0	342	17.8	72.8	8.5	0.9
*Mauhar	1	230	17.0	82.6	0.0	0.4	290	11.0	76.2	10.7	2.1
*Nimgachi	1	1051	32.9	66.0	1.0	0.0	926	18.4	69.3	10.9	1.4
*Paschim Atgharia	1	369	32.8	65.3	1.9	0.0	400	22.3	65.0	11.5	1.3
*Pulla	1	237	26.6	73.0	0.4	0.0	271	20.7	72.0	6.3	1.1
*Rupakhara	1	454	31.5	67.2	1.1	0.2	514	21.2	69.1	7.8	1.9
*Shitalpai	1	34	38.2	58.8	2.9	0.0	33	12.1	57.6	24.2	6.1
*Sonakhara	1	322	29.8	69.9	0.3	0.0	345	14.2	73.6	11.3	0.9
*Sreerampur	1	694	32.4	66.6	0.9	0.1	720	17.9	69.4	10.3	2.4
*Uttra Hajipur	1	342	30.4	69.3	0.3	0.0	411	18.2	65.9	15.6	0.2
Shahjadpur Upazila Total		211151	35.9	63.6	0.4	0.1	207992	23.0	69.1	7.4	0.5
Shahjadpur Upazila	1	183069	35.7	63.8	0.4	0.1	180445	22.8	69.3	7.4	0.5
Shahjadpur Upazila	2	25892	36.8	62.6	0.5	0.1	24951	24.3	67.6	7.6	0.5
Shahjadpur Upazila	3	2190	37.0	62.6	0.4	0.0	2596	20.3	71.3	8.1	0.3
Shahjadpur Paurashava	2	25892	36.8	62.6	0.5	0.1	24951	24.3	67.6	7.6	0.5
Ward No-01 Total		3043	36.9	62.4	0.6	0.1	3014	25.8	66.5	7.2	0.4
*Dak Bangla Para	2	213	36.6	62.9	0.5	0.0	271	26.6	63.1	9.6	0.7
*Dhabaria	2	854	36.1	62.9	1.1	0.0	813	24.7	67.7	7.0	0.6
*Kanda Para	2	1056	36.4	62.9	0.6	0.2	982	23.5	69.8	6.3	0.4
*Sherkhali	2	920	38.3	61.3	0.3	0.1	948	28.9	63.2	7.7	0.2
Ward No-02 Total		3018	37.9	61.8	0.3	0.0	2836	26.1	65.0	8.6	0.2
*Bheruadhah	2	72	43.1	56.9	0.0	0.0	70	27.1	60.0	12.9	0.0
*Charu Para	2	89	38.2	61.8	0.0	0.0	88	22.7	65.9	11.4	0.0
*Pathan Para	2	280	44.6	55.0	0.4	0.0	279	29.0	59.5	11.5	0.0
*Chuniakhali Para	2	450	33.8	65.6	0.4	0.2	460	25.0	66.1	8.7	0.2
*Ruppur	2	2127	37.7	62.0	0.3	0.0	1939	26.1	65.7	7.9	0.3
Ward No-03 Total		2382	36.6	62.3	1.0	0.1	2276	25.2	65.1	9.2	0.5
*Chala Shahjadpur	2	457	38.7	59.7	1.5	0.0	459	27.2	61.4	11.1	0.2
*Chayani Para	2	240	30.8	67.5	0.8	0.8	239	30.1	61.5	8.4	0.0
*Manirampur	2	1077	35.8	63.8	0.3	0.1	1035	25.3	65.7	8.4	0.6
*Nishipara	2	213	41.3	56.8	1.9	0.0	180	17.8	69.4	11.7	1.1
*Roypara	2	182	35.7	59.9	4.4	0.0	169	21.3	65.1	12.4	1.2
*Saha Para	2	213	38.5	61.5	0.0	0.0	194	24.2	71.1	4.6	0.0
Ward No-04 Total		2701	40.3	58.8	0.8	0.1	2638	25.7	64.2	9.5	0.6
*Andharkota Para	2	420	38.8	60.0	0.7	0.5	427	24.1	63.7	11.5	0.7
*Dargah Para	2	598	40.1	58.7	1.2	0.0	585	21.2	67.5	11.1	0.2
*Pukurpar	2	1683	40.8	58.5	0.7	0.1	1626	27.8	63.1	8.4	0.7
Ward No-05 Total		2949	36.6	63.1	0.2	0.1	2840	23.8	68.1	7.7	0.4
*Aikbari Parkola	2	622	36.3	63.2	0.3	0.2	612	24.8	67.0	7.8	0.3
*Parkola	2	1543	37.8	62.0	0.1	0.1	1473	24.5	67.6	7.5	0.3
*Prannathpur	2	784	34.4	65.2	0.4	0.0	755	21.5	69.8	8.1	0.7

RMO: 1 = Rural, 2 = Urban and 3 = Other Urban

Table C-05: Percentage distribution of population aged 10 years and above by sex, marital status, residence and community

Administrative Unit *Residence* Community	RMO	Total Male	Percentage of Male				Total Female	Percentage of Female			
			Never Married	Married	Widowed	Divorced / Separated		Never Married	Married	Widowed	Divorced / Separated
1	2	3	4	5	6	7	8	9	10	11	12
Ward No-06 Total		**2813**	**41.5**	**58.3**	**0.2**	**0.0**	**2672**	**26.8**	**65.4**	**7.4**	**0.4**
*Aikbari Shaktipur	2	370	34.6	65.1	0.3	0.0	375	23.5	64.3	11.2	1.1
*Khanjan Dear	2	575	40.3	59.5	0.2	0.0	544	26.3	65.6	7.9	0.2
*Rambari	2	1037	44.8	54.8	0.4	0.0	920	25.7	66.3	7.6	0.4
*Taltala Natun Para	2	831	41.2	58.8	0.0	0.0	833	29.8	64.8	5.3	0.1
Ward No-07 Total		**3029**	**32.6**	**67.1**	**0.3**	**0.1**	**2920**	**21.4**	**73.5**	**4.6**	**0.4**
*Nalua	2	1257	30.7	68.7	0.5	0.1	1211	21.1	73.8	4.7	0.4
*Shaktipur	2	949	32.3	67.3	0.1	0.2	951	22.0	72.9	4.5	0.6
*Uttar Dhariapur	2	823	35.6	64.3	0.1	0.0	758	21.4	73.9	4.5	0.3
Ward No-08 Total		**3338**	**37.0**	**62.0**	**0.7**	**0.3**	**3206**	**24.6**	**66.2**	**8.1**	**1.1**
*Dhariapur	2	3338	37.0	62.0	0.7	0.3	3206	24.6	66.2	8.1	1.1
Ward No-09 Total		**2619**	**32.1**	**67.4**	**0.3**	**0.2**	**2549**	**19.5**	**74.4**	**5.9**	**0.2**
*Dakshin Bara Bil	2	1085	33.7	65.9	0.4	0.0	1045	21.1	71.9	6.9	0.2
*Uttar Bara Bil	2	1534	31.0	68.5	0.3	0.3	1504	18.4	76.1	5.2	0.3
Beltail Union Total		**15470**	**36.7**	**62.8**	**0.4**	**0.1**	**15394**	**23.4**	**68.0**	**8.2**	**0.4**
*Agbera	1	598	32.9	66.7	0.3	0.0	646	21.4	68.7	9.3	0.6
Agbera	1	233	34.8	65.2	0.0	0.0	249	19.7	71.5	8.0	0.8
Bhennagachhi	1	365	31.8	67.7	0.5	0.0	397	22.4	67.0	10.1	0.5
*Agnukali	1	1335	34.9	64.9	0.1	0.0	1336	21.3	70.0	8.5	0.1
Agnukali	1	1048	34.9	64.9	0.2	0.0	1017	21.4	70.1	8.5	0.0
Lichimpur	1	287	34.8	65.2	0.0	0.0	319	21.0	69.6	8.8	0.6
*Beltail	1	1277	36.2	63.6	0.2	0.1	1325	24.7	65.1	10.0	0.3
Beltail Digar	1	368	35.3	64.7	0.0	0.0	368	23.1	66.6	10.1	0.3
Char Beltail	1	702	34.3	65.2	0.3	0.1	748	24.3	65.6	9.6	0.4
Chak Banshbaria	1	207	44.0	56.0	0.0	0.0	209	28.7	60.3	11.0	0.0
*Betkandi	1	317	38.8	60.6	0.6	0.0	297	16.8	71.4	11.4	0.3
*Char Betkandi	1	1878	33.3	66.1	0.4	0.2	1835	21.4	70.8	7.5	0.3
Char Betkandi	1	519	32.8	66.9	0.4	0.0	513	19.5	69.8	9.9	0.8
Shibrampur	1	368	33.4	66.0	0.5	0.0	371	24.5	70.4	5.1	0.0
Khagdiar	1	246	37.8	61.8	0.0	0.4	235	23.8	66.4	9.8	0.0
Sen Betkandi	1	365	34.5	64.4	0.5	0.5	347	21.9	71.8	6.1	0.3
Mohammadpur	1	380	29.7	69.7	0.5	0.0	369	18.7	74.8	6.2	0.3
*Dhar Jamtail	1	1466	40.7	58.8	0.3	0.2	1433	28.1	64.3	7.2	0.3
Dhar Jamtail	1	603	40.3	59.5	0.2	0.0	562	25.3	67.6	7.1	0.0
Banshbaria	1	863	41.0	58.3	0.3	0.3	871	30.0	62.2	7.2	0.6
*Ghorsal	1	2017	35.6	63.9	0.3	0.1	2032	24.2	68.6	6.6	0.6
Ghorsal	1	1831	35.9	63.6	0.3	0.1	1856	24.3	67.8	7.3	0.6
Hat Betkandi	1	186	32.8	66.7	0.5	0.0	176	23.3	76.7	0.0	0.0
*Gopinathpur	1	531	32.6	67.0	0.4	0.0	579	23.7	68.6	7.6	0.2
*Kadai Badla	1	1589	33.5	65.8	0.7	0.0	1641	22.4	69.7	7.6	0.3
Kadai Badla	1	915	33.9	64.9	1.2	0.0	918	21.0	69.4	9.2	0.4

RMO: 1 = Rural, 2 = Urban and 3 = Other Urban

Table C-05: Percentage distribution of population aged 10 years and above by sex, marital status, residence and community

Administrative Unit *Residence* Community	RMO	Total Male	Percentage of Male				Total Female	Percentage of Female			
			Never Married	Married	Widowed	Divorced / Separated		Never Married	Married	Widowed	Divorced / Separated
1	2	3	4	5	6	7	8	9	10	11	12
Char Kadai	1	674	32.9	67.1	0.0	0.0	723	24.2	70.0	5.7	0.1
*Malatidanga	1	1055	39.0	60.6	0.4	0.1	1060	23.7	65.4	10.0	0.9
Purba Malatidanga	1	515	39.6	59.6	0.8	0.0	508	23.0	65.2	10.8	1.0
Paschim Malatidanga	1	540	38.3	61.5	0.0	0.2	552	24.3	65.6	9.2	0.9
*Mara Kadai	1	306	28.8	70.3	0.7	0.3	305	21.3	69.5	8.5	0.7
*Satbaria	1	2729	42.0	57.4	0.5	0.1	2552	23.4	67.9	8.3	0.4
Dakshinpara	1	1207	49.2	50.0	0.7	0.0	985	25.0	66.2	8.6	0.2
Uttarpara	1	536	30.2	69.4	0.2	0.2	561	21.7	74.5	3.7	0.0
Kuthi Satbaria	1	584	40.8	58.4	0.7	0.2	599	23.7	63.3	12.2	0.8
Batiza Para	1	402	37.8	62.2	0.0	0.0	407	21.4	70.0	8.1	0.5
*Telkupi	1	372	38.4	60.8	0.5	0.3	353	25.8	62.9	10.8	0.6
Gala Union Total		11453	35.7	63.8	0.4	0.1	12144	20.2	71.3	8.1	0.5
Gala Union	1	9263	35.3	64.1	0.5	0.1	9548	20.2	71.3	8.0	0.5
Gala Union	3	2190	37.0	62.6	0.4	0.0	2596	20.3	71.3	8.1	0.3
*Barnia	1	1730	35.0	64.1	0.7	0.2	1655	21.1	71.8	6.6	0.5
Barnia	1	1047	34.2	64.5	1.1	0.2	950	19.6	73.8	5.9	0.7
Mirzapur	1	95	33.7	66.3	0.0	0.0	116	22.4	65.5	12.1	0.0
Char Barnia	1	446	35.7	64.1	0.0	0.2	438	23.3	70.8	5.7	0.2
Barnia Haldar Para	1	142	40.1	59.9	0.0	0.0	151	23.2	66.9	9.9	0.0
*Boyra	1	830	34.5	65.1	0.4	0.1	889	23.2	69.0	6.7	1.1
Boyra	1	295	36.3	63.4	0.0	0.3	351	20.2	70.7	7.4	1.7
Gachh Boyra	1	360	31.1	68.6	0.3	0.0	358	20.7	72.3	5.9	1.1
Bhul Boyra	1	175	38.3	60.6	1.1	0.0	180	33.9	58.9	7.2	0.0
*Bentia	1	902	33.5	65.5	0.8	0.2	993	19.9	70.9	8.9	0.3
*Datta Dorta	1	381	39.9	59.8	0.3	0.0	353	25.2	68.0	6.8	0.0
*Dorta Mehi	3	2190	37.0	62.6	0.4	0.0	2596	20.3	71.3	8.1	0.3
Paschim Berakhola	3	710	39.3	60.3	0.4	0.0	834	22.2	70.3	7.3	0.2
Purba Berakhola	3	901	35.7	63.7	0.6	0.0	1106	18.2	72.3	9.1	0.4
Gobindapur	3	353	34.8	64.9	0.0	0.3	440	20.9	70.7	8.2	0.2
Chikhulia	3	226	38.1	61.5	0.4	0.0	216	22.7	71.8	5.6	0.0
*Dugali	1	1375	33.7	65.6	0.7	0.0	1445	18.1	72.7	8.7	0.6
Bara Dugali	1	466	36.5	62.9	0.6	0.0	483	18.0	75.2	6.6	0.2
Par Dugali	1	610	32.1	66.9	1.0	0.0	629	17.5	71.4	10.5	0.6
Char Dugali	1	299	32.8	67.2	0.0	0.0	333	19.5	71.5	8.1	0.9
*Gala	1	2043	35.7	63.9	0.3	0.0	2164	19.4	71.6	8.5	0.5
Fakir Para	1	612	37.4	62.3	0.3	0.0	725	18.2	70.6	10.5	0.7
Gopinathpur	1	681	37.9	62.0	0.1	0.0	682	21.6	72.9	5.4	0.1
Hariakanda	1	110	26.4	70.0	2.7	0.9	106	12.3	78.3	9.4	0.0
Gala	1	522	33.3	66.5	0.2	0.0	501	19.4	70.5	9.4	0.8
Mazzan	1	118	33.9	66.1	0.0	0.0	150	20.7	69.3	10.0	0.0
*Garjana	1	44	36.4	63.6	0.0	0.0	39	15.4	71.8	12.8	0.0

RMO: 1 = Rural, 2 = Urban and 3 = Other Urban

Table C-05: Percentage distribution of population aged 10 years and above by sex, marital status, residence and community

Administrative Unit *Residence* Community	RMO	Total Male	Percentage of Male				Total Female	Percentage of Female			
			Never Married	Married	Widowed	Divorced / Separated		Never Married	Married	Widowed	Divorced / Separated
1	2	3	4	5	6	7	8	9	10	11	12
*Kashipur	1	1272	36.9	62.8	0.2	0.0	1203	19.8	70.4	9.1	0.7
*Khas Char Pechakhola	1	35	40.0	60.0	0.0	0.0	32	21.9	71.9	6.3	0.0
*Paikhanda	1	63	46.0	54.0	0.0	0.0	65	24.6	64.6	10.8	0.0
*Taratia	1	588	34.9	65.1	0.0	0.0	710	18.7	73.7	7.3	0.3
Taratia	1	464	35.1	64.9	0.0	0.0	523	16.3	77.8	5.5	0.4
Dewan Taratia	1	124	33.9	66.1	0.0	0.0	187	25.7	62.0	12.3	0.0
Garadaha Union Total		11214	34.8	64.6	0.5	0.1	11219	22.1	69.0	8.3	0.6
*Barai Tepri	1	1494	32.9	66.3	0.7	0.1	1537	20.4	69.7	9.3	0.7
Kasiakola	1	251	33.5	64.9	1.6	0.0	245	18.4	72.2	8.6	0.8
Barai Tepri	1	646	32.5	67.0	0.5	0.0	668	20.4	70.5	8.8	0.3
Baoshagari	1	206	33.5	66.5	0.0	0.0	212	20.8	69.3	9.9	0.0
Char Tepri	1	391	33.0	65.7	0.8	0.5	412	21.4	67.0	10.2	1.5
*Bhatta Garadaha	1	937	38.8	60.7	0.3	0.1	878	26.1	66.7	6.2	1.0
Bhatta Garadaha	1	428	39.3	60.0	0.5	0.2	380	24.2	65.5	8.4	1.8
Sardar Para	1	509	38.5	61.3	0.2	0.0	498	27.5	67.7	4.4	0.4
*Garadaha	1	576	36.1	63.4	0.3	0.2	599	21.2	64.3	13.0	1.5
*Garadaha Biswas	1	2185	34.4	64.9	0.4	0.3	2195	21.6	68.1	9.6	0.7
Garadaha Char Para	1	733	33.6	65.6	0.7	0.1	783	22.9	65.4	11.1	0.6
Talgachhi	1	961	35.2	64.2	0.1	0.5	889	20.6	71.0	7.4	1.0
Bhaya Biswas	1	491	34.2	65.2	0.6	0.0	523	21.4	67.3	10.9	0.4
*Makorkola	1	811	36.0	63.7	0.2	0.0	734	19.9	72.2	7.5	0.4
*Mashipur	1	3198	34.3	65.0	0.6	0.1	3187	22.2	70.6	6.9	0.4
Mashipur	1	1764	34.7	64.2	0.9	0.2	1755	21.5	70.0	7.9	0.6
Sharishakola	1	523	35.4	64.4	0.2	0.0	536	23.3	69.4	7.1	0.2
Durgadah	1	272	32.0	67.6	0.4	0.0	278	20.9	74.5	4.7	0.0
Bazar Ghati	1	200	35.5	64.0	0.5	0.0	173	18.5	78.6	2.9	0.0
Paschim Mashipur	1	288	33.7	66.0	0.3	0.0	286	23.4	68.2	8.4	0.0
Lalpur	1	151	29.8	70.2	0.0	0.0	159	29.6	70.4	0.0	0.0
*Nabipur	1	1323	34.2	65.5	0.2	0.0	1374	23.7	68.3	7.9	0.0
Nabipur	1	230	28.3	71.3	0.4	0.0	248	19.4	70.2	10.5	0.0
Tikua Para	1	354	35.9	64.1	0.0	0.0	363	25.1	68.6	6.3	0.0
Char Nabipur	1	739	35.3	64.4	0.3	0.0	763	24.5	67.6	7.9	0.0
*Puran Tepri	1	690	35.2	64.2	0.6	0.0	715	22.8	68.4	8.4	0.4
Jalalpur Union Total		6997	38.4	61.1	0.5	0.0	6778	24.0	68.6	6.9	0.5
*Bheka	1	209	46.4	53.1	0.5	0.0	167	22.2	72.5	4.8	0.6
*Chentar Char	1	388	43.8	56.2	0.0	0.0	362	25.7	70.2	3.3	0.8
*Dwadas Patti	1	354	38.1	61.9	0.0	0.0	341	23.8	72.1	4.1	0.0
*Ghatibari	1	269	40.9	59.1	0.0	0.0	266	28.2	69.5	2.3	0.0
*Jalalpur	1	589	34.8	64.9	0.3	0.0	575	22.1	72.2	5.2	0.5
*Lochan Para	1	254	38.6	60.6	0.8	0.0	240	24.6	62.9	11.3	1.3
Lochan Para	1	152	37.5	61.8	0.7	0.0	155	29.0	60.0	10.3	0.6

RMO: 1 = Rural, 2 = Urban and 3 = Other Urban

Table C-05: Percentage distribution of population aged 10 years and above by sex, marital status, residence and community

Administrative Unit *Residence* Community	RMO	Total Male	Percentage of Male				Total Female	Percentage of Female			
			Never Married	Married	Widowed	Divorced / Separated		Never Married	Married	Widowed	Divorced / Separated
1	2	3	4	5	6	7	8	9	10	11	12
Chak Rupsi	1	102	40.2	58.8	1.0	0.0	85	16.5	68.2	12.9	2.4
*Mulkandi	1	1940	38.9	60.6	0.5	0.1	1850	25.2	67.5	7.2	0.2
Mulkandi	1	1551	37.9	61.5	0.5	0.1	1482	25.2	67.8	6.7	0.2
Choubari	1	389	42.7	57.1	0.3	0.0	368	25.0	66.0	9.0	0.0
*Pakurtala	1	501	41.1	58.3	0.6	0.0	533	25.0	65.3	8.6	1.1
*Purba Saratail	1	722	37.7	61.6	0.7	0.0	701	23.3	68.3	8.1	0.3
*Saidpur	1	1561	36.6	62.7	0.6	0.1	1540	22.5	68.7	7.9	0.9
*Saktidharpur	1	210	32.9	67.1	0.0	0.0	203	21.7	71.9	6.4	0.0
Kaijuri Union Total		17889	33.6	65.8	0.5	0.1	17076	22.6	68.9	8.0	0.4
*Bhatdighulia	1	504	33.9	64.9	1.2	0.0	496	24.4	68.3	7.1	0.2
*Bhat Para	1	905	36.9	63.0	0.0	0.1	884	24.4	65.6	9.0	0.9
*Gudhibari	1	3179	34.7	64.8	0.5	0.0	3105	23.0	69.0	7.5	0.5
Gudhibari	1	1611	36.1	63.4	0.5	0.0	1557	23.6	67.6	8.1	0.7
Lahindakandi	1	669	30.5	69.2	0.3	0.0	657	22.2	73.1	4.6	0.2
Gupiakhali	1	495	32.3	66.9	0.8	0.0	500	20.4	68.6	10.2	0.8
Char Gudhibari	1	404	38.9	60.6	0.5	0.0	391	25.3	68.0	6.6	0.0
*Gopalpur	1	714	34.3	64.7	1.0	0.0	716	22.5	68.6	8.8	0.1
*Hat Panchil	1	1359	37.1	62.5	0.4	0.0	1307	23.0	68.1	8.2	0.8
Hat Panchil	1	1066	36.9	62.8	0.4	0.0	1030	21.2	67.7	10.2	1.0
Monakosna	1	293	37.9	61.8	0.3	0.0	277	29.6	69.7	0.7	0.0
*Jagtala	1	3745	27.2	72.4	0.3	0.1	3181	19.1	72.6	7.7	0.5
Purba Jagatala	1	2796	27.8	71.7	0.4	0.1	2350	20.3	71.1	8.0	0.6
Paschim Jagatala	1	949	25.5	74.3	0.2	0.0	831	15.9	76.8	6.9	0.5
*Joypur	1	662	38.2	61.5	0.2	0.2	691	25.0	63.0	11.6	0.4
*Kachua	1	301	32.9	67.1	0.0	0.0	318	27.0	67.0	5.3	0.6
*Kaijuri	1	4579	36.1	63.4	0.5	0.1	4591	24.4	66.7	8.6	0.3
Kaijuri	1	759	34.4	64.8	0.7	0.1	746	22.1	67.8	9.8	0.3
Purba Char Kaijuri	1	1093	34.6	64.8	0.5	0.1	1139	22.7	65.1	11.8	0.4
Paschim Char Kaijuri	1	1639	37.2	62.5	0.2	0.1	1651	27.7	66.2	5.8	0.4
Pathalia Para	1	1088	36.9	62.2	0.6	0.2	1055	22.5	68.2	9.0	0.3
*Kayanathai	1	359	33.1	65.5	1.4	0.0	349	26.1	69.6	4.3	0.0
*Maukuri	1	238	36.1	63.4	0.4	0.0	206	18.4	73.3	7.8	0.5
*Thutiapanchil	1	424	34.7	63.0	2.4	0.0	390	21.5	70.5	7.7	0.3
*Purba Charia Panchil	1	484	28.3	70.9	0.4	0.4	455	17.8	77.6	4.4	0.2
*Purba Kharua	1	254	35.4	64.6	0.0	0.0	213	15.0	76.5	8.5	0.0
*Paschim Charia Panchil	1	182	26.9	70.9	2.2	0.0	174	23.6	70.7	5.7	0.0
Kayempur Union Total		16514	33.0	66.5	0.5	0.1	16973	21.3	70.9	7.3	0.5
*Baldi Para Haldighar	1	791	34.0	65.2	0.8	0.0	901	21.4	70.4	7.3	0.9
Baldi Para	1	360	30.6	68.3	1.1	0.0	397	17.9	72.5	8.6	1.0
Haldighar	1	431	36.9	62.6	0.5	0.0	504	24.2	68.7	6.3	0.8
*Bil Eril	1	244	27.0	71.7	1.2	0.0	253	17.0	73.1	9.9	0.0

RMO: 1 = Rural, 2 = Urban and 3 = Other Urban

Table C-05: Percentage distribution of population aged 10 years and above by sex, marital status, residence and community

Administrative Unit *Residence* Community	RMO	Total Male	Percentage of Male				Total Female	Percentage of Female			
			Never Married	Married	Widowed	Divorced / Separated		Never Married	Married	Widowed	Divorced / Separated
1	2	3	4	5	6	7	8	9	10	11	12
*Brajabala	1	1461	34.6	64.7	0.7	0.0	1461	20.8	70.6	8.4	0.3
Puran Para	1	402	36.1	62.7	1.2	0.0	412	24.5	68.0	7.0	0.5
Kati Para	1	374	37.2	62.6	0.3	0.0	363	20.7	71.3	8.0	0.0
Nedhur Para	1	375	28.8	70.7	0.5	0.0	355	11.8	77.7	10.1	0.3
Khalifa Para	1	310	36.8	62.6	0.6	0.0	331	26.0	65.3	8.5	0.3
*Bri-Angaru	1	2649	32.0	67.0	0.8	0.2	2808	21.9	70.8	6.5	0.7
Bri-Angaru	1	912	29.8	69.2	0.8	0.2	987	20.6	72.6	6.5	0.3
Char Angaru	1	1138	35.9	63.5	0.5	0.0	1167	25.7	68.1	5.2	0.9
Panch Para	1	279	27.2	71.7	0.7	0.4	314	19.1	73.9	6.7	0.3
Bangal Para	1	320	28.8	69.1	1.6	0.6	340	15.3	72.1	10.9	1.8
*Bri-Bangaon	1	2355	35.0	64.7	0.3	0.0	2390	22.3	70.8	6.5	0.4
Bangaon	1	1254	36.5	63.2	0.3	0.0	1206	20.9	72.7	6.1	0.2
Chithulia	1	822	34.7	65.2	0.1	0.0	861	22.9	70.0	6.6	0.5
Chuldhari	1	279	29.0	69.9	0.7	0.4	323	26.0	65.6	7.4	0.9
*Chak Haripur	1	1653	34.8	64.5	0.6	0.1	1704	21.4	70.1	8.3	0.3
Chak Haripur	1	660	35.2	63.8	1.1	0.0	640	22.3	68.6	9.1	0.0
China Dukuria	1	833	35.1	64.6	0.4	0.0	879	21.6	71.1	6.9	0.3
Shimultali	1	160	31.9	67.5	0.0	0.6	185	16.8	70.3	11.9	1.1
*Harirampur	1	523	27.9	71.9	0.2	0.0	477	17.4	76.1	6.3	0.2
Harirampur	1	380	27.4	72.4	0.3	0.0	344	17.4	77.6	4.9	0.0
Gopinathpur	1	143	29.4	70.6	0.0	0.0	133	17.3	72.2	9.8	0.8
*Kayemkola	1	770	30.0	69.2	0.8	0.0	849	20.4	71.1	8.0	0.5
Kayemkola	1	286	29.7	69.9	0.3	0.0	296	18.9	74.7	5.7	0.7
Sayestabad	1	320	29.7	68.8	1.6	0.0	374	22.2	67.1	10.2	0.5
Chak Krishnapur	1	164	31.1	68.9	0.0	0.0	179	19.0	73.7	7.3	0.0
*Kayempur	1	2808	31.6	68.1	0.3	0.0	2773	17.9	73.4	8.4	0.4
Kayempur	1	1061	30.7	68.9	0.4	0.0	1054	18.5	71.7	9.3	0.5
Batia Para	1	578	35.1	64.4	0.5	0.0	579	18.0	73.4	8.6	0.0
Shwaruppur	1	460	29.1	70.7	0.0	0.2	464	18.3	73.1	7.8	0.9
Azimpur	1	196	41.8	57.7	0.5	0.0	163	17.2	74.8	8.0	0.0
Kashinathpur	1	196	26.5	73.5	0.0	0.0	221	15.8	76.5	7.7	0.0
Gobindapur	1	90	31.1	68.9	0.0	0.0	87	18.4	69.0	11.5	1.1
Jogonathpur	1	227	26.9	73.1	0.0	0.0	205	16.1	79.5	4.4	0.0
*Kharua Jangla	1	923	34.8	64.8	0.3	0.1	895	23.8	70.9	4.7	0.6
*Paschim Kharua	1	455	28.6	70.3	0.9	0.2	454	16.7	76.9	5.9	0.4
*Saratail	1	1320	34.3	65.4	0.2	0.1	1394	25.1	67.4	6.9	0.6
Saratail	1	1089	34.5	65.1	0.3	0.1	1156	25.0	66.0	8.3	0.7
Muratia	1	231	33.3	66.7	0.0	0.0	238	25.6	74.4	0.0	0.0
*Shyambaria	1	562	34.0	65.8	0.2	0.0	614	27.5	62.9	9.4	0.2
Shyambaria	1	390	35.1	64.9	0.0	0.0	421	27.8	62.9	9.0	0.2
Durgapur	1	172	31.4	68.0	0.6	0.0	193	26.9	62.7	10.4	0.0

RMO: 1 = Rural, 2 = Urban and 3 = Other Urban

Table C-05: Percentage distribution of population aged 10 years and above by sex, marital status, residence and community

Administrative Unit *Residence* Community	RMO	Total Male	Percentage of Male				Total Female	Percentage of Female			
			Never Married	Married	Widowed	Divorced / Separated		Never Married	Married	Widowed	Divorced / Separated
1	2	3	4	5	6	7	8	9	10	11	12
Khukni Union Total		**23788**	**42.6**	**57.0**	**0.3**	**0.0**	**21776**	**27.7**	**65.7**	**6.1**	**0.5**
*Arkandi	1	516	37.2	62.6	0.2	0.0	509	25.7	66.4	7.5	0.4
Arkandi	1	199	36.7	62.8	0.5	0.0	194	29.9	67.0	3.1	0.0
Natun Para	1	180	36.1	63.9	0.0	0.0	179	23.5	68.2	8.4	0.0
Jele Para	1	137	39.4	60.6	0.0	0.0	136	22.8	63.2	12.5	1.5
*Brahmangaon	1	1544	44.4	55.2	0.4	0.1	1376	26.7	67.4	5.3	0.6
Brahmangaon	1	1289	43.8	55.6	0.5	0.1	1165	27.3	67.1	5.2	0.3
Dakshinpara	1	255	47.1	52.9	0.0	0.0	211	23.2	69.2	5.7	1.9
*Jogibari	1	1000	38.6	61.2	0.1	0.1	939	25.6	67.5	6.6	0.3
Jogibari	1	597	38.0	62.0	0.0	0.0	559	25.4	67.6	6.4	0.5
Kamalpur	1	403	39.5	60.0	0.2	0.2	380	25.8	67.4	6.8	0.0
*Khoksabari	1	2596	41.5	58.1	0.3	0.0	2508	25.9	66.3	7.5	0.4
*Khukni	1	7537	44.8	54.8	0.3	0.0	6503	28.4	66.2	5.0	0.3
Nutan Para	1	936	53.3	45.9	0.6	0.1	653	27.9	63.9	8.1	0.2
Uttarpara	1	1060	47.6	52.1	0.3	0.0	766	27.7	67.5	4.4	0.4
Paschimpara	1	687	40.3	59.1	0.6	0.0	663	27.9	63.2	8.3	0.6
Mollah Para	1	729	43.6	55.8	0.3	0.3	707	31.7	59.8	7.4	1.1
Madhyapara	1	632	46.7	53.2	0.2	0.0	557	30.3	67.7	1.8	0.2
Rathkhola	1	213	46.0	53.5	0.5	0.0	180	32.8	62.2	5.0	0.0
Kandi Para	1	932	43.5	56.3	0.2	0.0	826	27.2	68.9	3.6	0.2
Kalipur	1	737	37.2	62.7	0.1	0.0	706	24.2	72.4	3.4	0.0
Jhaugara	1	1611	44.0	55.8	0.2	0.0	1445	29.3	66.4	4.1	0.2
*Rupnai	1	3938	41.0	58.7	0.3	0.1	3638	28.4	65.6	5.7	0.3
Rupnai Purbapara	1	1104	41.0	58.7	0.3	0.0	1015	27.2	68.0	4.4	0.4
Rupnai Uttarpara	1	579	41.6	58.4	0.0	0.0	561	29.8	61.7	8.6	0.0
Gachh Para	1	2255	40.8	58.7	0.4	0.1	2062	28.7	65.5	5.5	0.3
*Rupsi	1	6657	42.1	57.5	0.4	0.0	6303	27.9	64.5	6.9	0.7
Rupsi	1	1986	41.0	58.6	0.4	0.1	1888	26.9	64.5	7.5	1.1
Sonatala	1	751	39.8	59.7	0.5	0.0	702	22.1	70.9	5.8	1.1
Shibpur	1	1643	45.1	54.6	0.3	0.0	1563	32.4	62.2	5.1	0.3
Gopinathpur	1	1763	40.4	59.3	0.2	0.0	1655	27.1	65.0	7.4	0.5
Bishwanathpur	1	514	45.5	53.5	0.8	0.2	495	28.9	60.6	9.7	0.8
Narina Union Total		**8848**	**34.8**	**64.8**	**0.4**	**0.1**	**9079**	**22.1**	**68.9**	**8.3**	**0.6**
*Batia	1	1863	35.1	64.6	0.3	0.1	2035	23.6	67.1	9.0	0.3
Batia Paschim	1	755	34.0	65.6	0.4	0.0	787	23.1	68.9	8.0	0.0
Batia Purba	1	200	36.0	64.0	0.0	0.0	192	24.0	67.2	8.9	0.0
Char Batia	1	390	34.4	64.9	0.5	0.3	454	27.1	64.8	7.7	0.4
Joyrampur	1	518	36.7	63.1	0.2	0.0	602	21.4	66.4	11.5	0.7
*Char Narnia	1	592	34.3	65.0	0.7	0.0	635	25.8	65.2	8.8	0.2
*Narina	1	3053	35.2	64.1	0.6	0.0	3059	21.0	69.5	8.6	0.9
Narina Uttarpara	1	580	35.5	63.4	1.0	0.0	543	16.0	74.2	8.7	1.1

RMO: 1 = Rural, 2 = Urban and 3 = Other Urban

Table C-05: Percentage distribution of population aged 10 years and above by sex, marital status, residence and community

Administrative Unit *Residence* Community	RMO	Total Male	Percentage of Male				Total Female	Percentage of Female			
			Never Married	Married	Widowed	Divorced / Separated		Never Married	Married	Widowed	Divorced / Separated
1	2	3	4	5	6	7	8	9	10	11	12
Narina Madhyapara	1	615	31.7	67.0	1.3	0.0	610	17.9	73.0	8.4	0.8
Narina Dakshinpara	1	1170	36.1	63.7	0.3	0.0	1223	23.9	66.8	8.2	1.1
Nababila	1	577	36.2	63.6	0.0	0.2	570	22.3	68.6	8.8	0.4
Danga Para	1	111	39.6	59.5	0.9	0.0	113	23.0	62.8	14.2	0.0
*Narayandaha	1	335	37.3	62.4	0.0	0.3	352	22.7	68.5	7.7	1.1
*Parkola	1	3005	33.9	65.7	0.3	0.1	2998	21.5	70.3	7.5	0.7
Parkola	1	176	32.4	67.6	0.0	0.0	155	17.4	79.4	2.6	0.6
Jugnidaha	1	1250	33.4	66.2	0.2	0.2	1253	21.3	68.9	9.0	0.8
Tetiarkanda	1	660	32.7	66.8	0.5	0.0	720	23.3	70.0	6.0	0.7
Kanglakanda	1	362	33.1	66.3	0.3	0.3	338	17.2	76.6	5.6	0.6
Bachamara	1	557	37.2	62.3	0.5	0.0	532	23.5	67.3	8.8	0.4
Porjana Union Total		23095	35.0	64.4	0.5	0.1	22716	21.6	69.9	8.0	0.5
*Bachra	1	2354	32.6	67.0	0.3	0.1	2303	20.4	71.6	7.4	0.6
Bachra	1	1944	32.7	67.0	0.3	0.1	1885	21.1	71.5	7.2	0.3
Char Bachra	1	410	32.2	67.1	0.5	0.2	418	17.2	72.2	8.4	2.2
*Baoikhola	1	636	38.7	61.0	0.2	0.2	616	25.8	69.0	5.2	0.0
*Basuria	1	1413	33.7	65.7	0.6	0.0	1440	22.7	67.8	9.3	0.2
Basuria	1	1064	33.1	66.3	0.7	0.0	1053	22.9	68.1	9.0	0.0
Kanda Basuria	1	149	34.2	65.1	0.7	0.0	161	21.1	67.7	10.6	0.6
Char Basuria	1	200	36.5	63.5	0.0	0.0	226	23.0	66.4	9.7	0.9
*Bhagirath Putia	1	1273	34.0	65.6	0.4	0.0	1313	20.3	69.8	9.4	0.5
*Chak Jamirta	1	5538	37.3	61.9	0.7	0.1	5306	22.5	68.5	8.5	0.5
Uttar Jamirta	1	1601	39.2	59.7	1.1	0.0	1502	23.7	66.2	9.6	0.5
Dakshin Jamirta	1	1388	36.2	63.1	0.5	0.1	1409	21.7	66.4	11.1	0.7
Fechuamara	1	779	35.6	64.2	0.1	0.1	775	21.8	73.8	4.0	0.4
Jote Para	1	833	37.1	61.9	0.8	0.1	774	21.6	69.4	8.1	0.9
Chak Jamirta Cmarpara	1	937	37.4	62.2	0.4	0.0	846	22.9	70.2	6.9	0.0
*Kakuria	1	848	35.0	64.6	0.2	0.1	862	21.9	69.4	8.0	0.7
Kakuria	1	623	33.7	66.0	0.3	0.0	655	22.3	69.9	7.3	0.5
Khudra Putia	1	225	38.7	60.9	0.0	0.4	207	20.8	67.6	10.1	1.4
*Kismat Jamirta	1	214	33.2	65.4	1.4	0.0	191	14.7	75.4	9.4	0.5
*Nandalalpur	1	3400	34.6	65.1	0.2	0.1	3363	22.5	70.7	6.2	0.6
Uttar Nandalalpur	1	1278	33.8	65.9	0.2	0.1	1254	22.6	68.5	8.4	0.6
Dakshin Nandalalpur	1	1003	33.6	65.9	0.3	0.2	983	22.1	72.6	5.0	0.3
Jigarbaria	1	1119	36.4	63.4	0.2	0.0	1126	22.8	71.5	4.7	1.0
*Porjana	1	4874	34.7	64.7	0.6	0.0	4871	21.1	70.4	7.9	0.6
Porjana	1	998	35.0	64.4	0.5	0.1	969	19.5	71.1	9.0	0.4
Chhota Momrajpur	1	1266	34.1	65.2	0.7	0.0	1262	21.6	69.2	8.1	1.2
Harinathpur	1	411	35.3	63.5	1.2	0.0	504	18.5	71.4	9.9	0.2
Char Porjana	1	1186	36.2	63.4	0.4	0.0	1122	22.1	71.5	6.1	0.3
Bara Maharajpur	1	1013	33.3	66.3	0.3	0.1	1014	22.1	69.7	7.4	0.8

RMO: 1 = Rural, 2 = Urban and 3 = Other Urban

Table C-05: Percentage distribution of population aged 10 years and above by sex, marital status, residence and community

Administrative Unit *Residence* Community	RMO	Total Male	Percentage of Male				Total Female	Percentage of Female			
			Never Married	Married	Widowed	Divorced / Separated		Never Married	Married	Widowed	Divorced / Separated
1	2	3	4	5	6	7	8	9	10	11	12
*Ranikola	1	430	34.0	64.0	1.9	0.2	431	20.4	70.8	7.4	1.4
*Ultadab	1	2115	34.2	65.5	0.3	0.0	2020	20.1	70.1	9.5	0.2
Potajia Union Total		14682	34.4	65.0	0.5	0.1	14378	22.3	69.6	7.4	0.7
*Alokdia	1	848	36.2	63.4	0.1	0.2	835	27.1	66.2	6.2	0.5
*Bahalbari	1	346	34.7	63.9	1.2	0.3	340	24.7	70.6	4.4	0.3
*Bejganti	1	1124	35.6	64.1	0.4	0.0	1174	25.5	65.0	9.1	0.4
*Chak Potazia	1	11	45.5	54.5	0.0	0.0	12	33.3	50.0	16.7	0.0
*Nagar Boyra	1	520	37.1	62.5	0.2	0.2	489	23.5	71.6	4.5	0.4
Boyra	1	278	38.1	61.2	0.4	0.4	275	23.3	68.0	8.0	0.7
Chhota Boyra	1	242	36.0	64.0	0.0	0.0	214	23.8	76.2	0.0	0.0
*Nukali	1	726	38.6	61.2	0.3	0.0	663	25.9	67.4	6.2	0.5
*Nundaha	1	386	34.7	65.0	0.3	0.0	400	21.8	70.3	7.8	0.3
*Potajia	1	7579	32.6	66.8	0.5	0.1	7530	21.0	70.8	7.6	0.7
Potajia	1	3403	33.3	66.3	0.2	0.2	3422	20.3	70.7	8.3	0.7
Kakilanari	1	752	34.2	65.6	0.1	0.1	691	19.7	75.1	4.5	0.7
Madla	1	1810	31.0	68.0	0.9	0.1	1808	21.3	70.1	8.0	0.6
Reshambari	1	785	33.1	65.5	1.1	0.3	796	23.6	68.6	6.9	0.9
Gangaprasad	1	579	31.1	68.2	0.7	0.0	562	21.7	71.0	6.9	0.4
Bhaimara	1	250	30.0	68.8	1.2	0.0	251	21.1	72.1	6.4	0.4
*Rautara	1	2331	35.1	64.3	0.6	0.0	2263	21.7	69.2	7.8	1.3
Rautara	1	1052	34.6	64.6	0.8	0.0	1050	19.8	69.3	9.6	1.2
Chara Chithulia	1	1279	35.5	64.0	0.5	0.0	1213	23.2	69.2	6.2	1.4
*Saktala	1	537	43.9	55.5	0.6	0.0	402	23.9	70.1	6.0	0.0
*Tiorbanda	1	274	32.8	66.4	0.7	0.0	270	19.6	71.9	7.4	1.1
Monamara	1	94	30.9	67.0	2.1	0.0	112	18.8	71.4	8.9	0.9
Tiorbanda	1	180	33.9	66.1	0.0	0.0	158	20.3	72.2	6.3	1.3
Rupabati Union Total		13214	33.3	66.1	0.5	0.1	13419	22.3	69.9	7.2	0.6
*Ahmedpur	1	634	34.9	65.0	0.2	0.0	625	20.5	71.2	7.2	1.1
*Baghabari	1	673	32.5	67.5	0.0	0.0	682	24.5	71.8	3.5	0.1
*Baghdhunail	1	842	33.5	65.8	0.2	0.5	844	19.8	72.5	7.0	0.7
Baghdhunail	1	538	33.5	65.4	0.4	0.7	528	18.0	74.4	6.6	0.9
Kaiar Char	1	304	33.6	66.4	0.0	0.0	316	22.8	69.3	7.6	0.3
*Baghutia	1	272	39.7	60.3	0.0	0.0	228	19.3	72.4	8.3	0.0
*Bara Binyadair	1	586	36.2	62.6	1.2	0.0	581	26.7	66.1	6.5	0.7
*Bhul Baghutia	1	268	28.0	70.9	1.1	0.0	284	22.5	71.1	6.0	0.4
*Bil Kalmi	1	637	31.6	66.9	1.6	0.0	648	25.6	67.6	6.3	0.5
Bil Kalmi	1	169	21.9	76.3	1.8	0.0	202	21.3	70.3	8.4	0.0
Kharshamal	1	468	35.0	63.5	1.5	0.0	446	27.6	66.4	5.4	0.7
*Chak Aima	1	991	32.3	67.0	0.7	0.0	943	22.8	68.8	8.4	0.0
*Chayra	1	757	34.7	65.1	0.0	0.1	864	24.7	68.1	6.9	0.3
*Chhota Binyadair	1	122	39.3	60.7	0.0	0.0	135	25.9	65.2	8.9	0.0

RMO: 1 = Rural, 2 = Urban and 3 = Other Urban

Table C-05: Percentage distribution of population aged 10 years and above by sex, marital status, residence and community

Administrative Unit *Residence* Community	RMO	Total Male	Percentage of Male				Total Female	Percentage of Female			
			Never Married	Married	Widowed	Divorced / Separated		Never Married	Married	Widowed	Divorced / Separated
1	2	3	4	5	6	7	8	9	10	11	12
*Dhunail	1	1127	30.8	68.9	0.3	0.0	1169	19.9	72.1	7.6	0.3
Dhunail	1	1009	30.4	69.3	0.3	0.0	1027	18.9	73.6	7.1	0.4
Char Dhunail	1	118	33.9	66.1	0.0	0.0	142	27.5	61.3	11.3	0.0
*Karsalika	1	1374	34.6	65.0	0.1	0.3	1448	21.8	68.3	8.8	1.2
*Lochna	1	914	31.2	67.9	0.9	0.0	985	23.0	68.1	8.5	0.3
Kuthibari	1	200	27.5	71.0	1.5	0.0	212	23.6	69.3	7.1	0.0
Sadamara	1	220	34.1	65.9	0.0	0.0	248	22.2	68.1	9.7	0.0
Andharmanik	1	365	28.5	70.1	1.4	0.0	380	21.1	70.0	8.2	0.8
Char Andharmanik	1	129	39.5	60.5	0.0	0.0	145	29.0	61.4	9.7	0.0
*Moakola	1	555	30.1	69.4	0.2	0.4	536	19.4	77.1	3.4	0.2
*Ramkharua	1	870	35.3	64.5	0.2	0.0	931	21.9	70.6	7.2	0.3
*Rupabati	1	487	37.8	61.8	0.4	0.0	490	21.4	68.4	8.8	1.4
*Santosha	1	392	31.9	67.6	0.3	0.3	463	19.7	71.3	7.3	1.7
*Selachapri	1	1713	32.7	66.5	0.6	0.1	1563	23.3	69.2	6.7	0.8
Habibullanagar Union Total		13894	35.0	64.6	0.3	0.0	13512	22.6	70.5	6.5	0.4
*Baziar Para	1	412	32.8	67.0	0.2	0.0	398	20.9	72.9	5.8	0.5
*Bera Kuchutia	1	493	35.9	64.1	0.0	0.0	471	22.9	71.1	5.1	0.8
*Daya	1	2299	36.5	63.0	0.4	0.1	2313	23.5	67.4	8.6	0.5
*Farid Pangashi	1	324	38.0	62.0	0.0	0.0	329	26.1	66.9	6.7	0.3
*Hamlakhola	1	1025	40.2	59.2	0.6	0.0	926	24.3	67.3	7.9	0.5
*Ishwardia	1	876	39.0	60.4	0.5	0.1	791	21.2	70.0	7.7	1.0
Badalbari	1	381	38.3	61.4	0.3	0.0	340	21.2	71.2	6.8	0.9
Hashakhola	1	309	42.1	56.6	1.0	0.3	276	20.3	67.8	10.1	1.8
Natur Para	1	186	35.5	64.5	0.0	0.0	175	22.9	71.4	5.7	0.0
*Kumir Goalia	1	342	40.4	59.4	0.3	0.0	318	27.0	72.6	0.3	0.0
*Nagardala	1	823	34.9	64.6	0.5	0.0	786	23.5	70.0	6.1	0.4
*Narua	1	682	36.5	63.2	0.3	0.0	667	20.1	71.2	8.4	0.3
*Pangashi Farid	1	473	36.8	63.0	0.2	0.0	439	23.2	71.8	5.0	0.0
*Roypur	1	170	32.9	67.1	0.0	0.0	185	23.2	67.6	8.6	0.5
*Shahzadpur (Part)	1	477	32.3	67.7	0.0	0.0	460	22.0	78.0	0.0	0.0
*Rotonkandi (Part)	1	4493	33.2	66.4	0.4	0.0	4343	22.1	71.7	5.9	0.3
*Sreephaltala	1	1005	29.2	70.5	0.3	0.0	1086	21.4	71.4	7.1	0.2
Sreephaltala	1	666	28.8	71.0	0.2	0.0	754	22.4	71.0	6.4	0.3
Ghosh Sreephaltala	1	339	29.8	69.6	0.6	0.0	332	19.0	72.3	8.7	0.0
Sonatani Union Total		8201	33.9	65.8	0.3	0.0	8577	21.7	71.6	6.4	0.3
*Ag Bangana	1	379	33.0	66.8	0.3	0.0	401	24.4	71.3	4.0	0.2
*Araji Banatior	1	103	32.0	68.0	0.0	0.0	104	29.8	69.2	1.0	0.0
*Banatior	1	1559	38.6	61.1	0.3	0.0	1644	20.3	70.0	9.3	0.4
*Bania Singuli	1	121	37.2	62.8	0.0	0.0	175	23.4	66.3	9.1	1.1
*Bara Chantara	1	715	34.3	64.6	1.1	0.0	677	23.5	70.0	6.2	0.3
*Bhumuria	1	217	33.2	66.8	0.0	0.0	274	25.5	72.6	1.1	0.7

RMO: 1 = Rural, 2 = Urban and 3 = Other Urban

Table C-05: Percentage distribution of population aged 10 years and above by sex, marital status, residence and community

Administrative Unit *Residence* Community	RMO	Total Male	Percentage of Male				Total Female	Percentage of Female			
			Never Married	Married	Widowed	Divorced / Separated		Never Married	Married	Widowed	Divorced / Separated
1	2	3	4	5	6	7	8	9	10	11	12
*Chhota Chantara	1	832	34.9	64.8	0.4	0.0	963	21.9	71.5	6.1	0.4
*Daikandi	1	332	25.9	73.5	0.6	0.0	403	20.6	72.2	6.7	0.5
*Dasuria	1	80	33.8	66.3	0.0	0.0	81	16.0	74.1	9.9	0.0
*Dhitpur	1	1543	33.6	66.3	0.1	0.0	1419	20.9	73.2	5.8	0.1
Dhitpur	1	987	35.1	64.8	0.1	0.0	915	22.1	71.4	6.4	0.1
Baro Pakhia	1	556	30.9	68.9	0.2	0.0	504	18.7	76.4	4.8	0.2
*Hor Dighalia	1	226	34.5	65.5	0.0	0.0	221	17.2	74.2	8.6	0.0
*Khudra Dasuria	1	100	36.0	63.0	1.0	0.0	199	25.1	65.8	9.0	0.0
*Kursi	1	606	31.2	68.0	0.8	0.0	588	22.8	73.0	3.7	0.5
*Makra	1	342	30.1	69.9	0.0	0.0	362	21.5	71.3	7.2	0.0
*Punch Bangala	1	203	34.0	66.0	0.0	0.0	261	19.2	77.4	3.1	0.4
*Sonatoni	1	194	32.0	67.5	0.5	0.0	186	23.1	71.0	5.4	0.5
*Sripur	1	649	30.7	69.2	0.2	0.0	619	21.0	72.2	6.5	0.3
Sirajganj Sadar Upazila Total		212029	37.3	62.0	0.6	0.1	212535	23.6	66.2	9.5	0.8
Sirajganj Sadar Upazila	1	144532	35.4	63.9	0.6	0.1	146062	22.4	67.8	9.1	0.7
Sirajganj Sadar Upazila	2	64359	41.4	57.8	0.6	0.2	63458	26.5	62.4	10.3	0.9
Sirajganj Sadar Upazila	3	3138	36.1	62.7	1.0	0.3	3015	20.7	68.4	10.0	0.9
Sirajganj Paurashava	2	64359	41.4	57.8	0.6	0.2	63458	26.5	62.4	10.3	0.9
Ward No-01 Total		4551	37.6	61.6	0.8	0.0	4542	25.4	64.4	9.1	1.1
*Masimpur	2	2802	38.1	60.9	1.0	0.0	2837	26.0	64.2	9.0	0.7
*Mahmud Pur	2	1583	37.2	62.6	0.2	0.0	1541	24.1	64.9	9.7	1.3
*New Market	2	166	33.7	62.7	3.0	0.6	164	27.4	62.2	6.1	4.3
Ward No-02 Total		5409	38.7	60.6	0.5	0.3	5488	24.7	63.6	10.8	0.9
*Dear Dhangora	2	1746	38.3	60.6	0.5	0.6	1966	23.1	62.9	12.4	1.6
*Kachari Para	2	419	33.7	66.3	0.0	0.0	394	26.1	65.0	7.9	1.0
*Sheikh Mujib Road (Part-1)	2	292	34.6	64.4	1.0	0.0	305	26.6	62.0	11.1	0.3
*Saya Dhangora	2	2952	40.0	59.4	0.5	0.1	2823	25.4	64.1	10.1	0.4
Ward No-03 Total		2827	43.5	55.7	0.7	0.1	2780	30.1	58.5	11.0	0.4
*Ismail Hossain Sirajee Road	2	218	42.2	56.9	0.9	0.0	200	27.0	63.5	9.0	0.5
*Mohammed Ali Road	2	235	60.9	37.9	1.3	0.0	176	38.6	50.6	10.8	0.0
*Moktar Para	2	313	35.1	63.9	0.3	0.6	338	26.0	61.2	11.5	1.2
*Munshi Meherullah Road	2	41	39.0	58.5	2.4	0.0	43	25.6	55.8	18.6	0.0
*Sheikh Mojib Road Uttar	2	589	45.8	53.8	0.3	0.0	604	32.6	57.5	9.6	0.3
*Sohrawardi Road	2	1431	41.9	57.3	0.8	0.1	1419	29.6	58.7	11.5	0.2
Ward No-04 Total		4146	40.1	58.9	0.7	0.3	4295	27.0	61.4	10.7	0.9
*Rahmatganj	2	1270	42.5	56.2	0.6	0.6	1284	25.1	60.0	13.6	1.2
*Uttar Saya Dhangara	2	2876	39.0	60.0	0.8	0.2	3011	27.8	62.0	9.5	0.8
Ward No-05 Total		3511	39.6	59.8	0.5	0.1	3719	27.5	61.0	10.3	1.2
*Dargah Road	2	294	34.4	64.6	1.0	0.0	348	26.7	62.1	10.6	0.6
*Ganja Bhangabari Purba	2	415	55.2	44.8	0.0	0.0	346	30.3	59.2	9.5	0.9
*Jublee Bagan	2	372	41.9	57.3	0.5	0.3	413	31.2	58.4	9.0	1.5

RMO: 1 = Rural, 2 = Urban and 3 = Other Urban

Table C-05: Percentage distribution of population aged 10 years and above by sex, marital status, residence and community

Administrative Unit *Residence* Community	RMO	Total Male	Percentage of Male				Total Female	Percentage of Female			
			Never Married	Married	Widowed	Divorced / Separated		Never Married	Married	Widowed	Divorced / Separated
1	2	3	4	5	6	7	8	9	10	11	12
*Saya Gobinda	2	2430	37.2	62.1	0.5	0.1	2612	26.6	61.5	10.6	1.3
Ward No-06 Total		3881	41.8	57.8	0.3	0.1	3886	28.4	60.3	10.5	0.7
*Ganja Bhangabari (Part)	2	2372	40.6	59.0	0.2	0.2	2449	28.6	59.5	11.0	0.9
*Nutan Bhangabari	2	1509	43.5	56.1	0.4	0.0	1437	28.2	61.7	9.7	0.3
Ward No-07 Total		4273	38.7	60.5	0.6	0.3	4336	25.2	63.1	10.0	1.6
*Chak Kobdash Para	2	1133	35.0	64.8	0.2	0.0	1200	22.6	66.6	9.8	1.1
*Kushahata	2	212	44.3	55.2	0.5	0.0	207	27.5	59.4	11.1	1.9
*Kobdash Para	2	738	37.0	61.7	0.4	0.9	755	26.4	61.5	7.7	4.5
*Ranigram	2	2190	40.6	58.4	0.8	0.2	2174	26.1	62.2	10.9	0.8
Ward No-08 Total		5246	49.1	50.4	0.4	0.1	4979	32.5	58.7	8.1	0.6
*Bahir Gola (Marwari Patty)	2	753	43.7	55.8	0.5	0.0	755	28.1	62.9	8.6	0.4
*College Para	2	728	61.0	38.7	0.1	0.1	586	43.5	52.2	3.9	0.3
*Dattabari	2	1484	50.1	49.5	0.3	0.1	1473	36.9	54.6	8.1	0.4
*Jahanpur	2	2281	46.3	53.0	0.5	0.2	2165	28.1	61.8	9.1	1.0
Ward No-09 Total		4073	39.7	59.7	0.6	0.0	4181	23.9	64.6	10.6	0.9
*Akdala	2	2381	41.6	57.5	0.8	0.1	2328	23.1	66.2	10.2	0.5
*Goyla Para	2	1692	37.0	62.6	0.4	0.0	1853	24.8	62.6	11.1	1.5
Ward No-10 Total		3532	49.3	49.9	0.7	0.2	3374	29.7	58.2	11.4	0.7
*B.L. School Road	2	808	47.3	51.7	0.9	0.1	777	27.0	59.6	12.2	1.2
*Dhanbandi J.C. Road	2	1198	46.4	52.6	0.8	0.3	1258	31.4	57.3	10.5	0.8
*Dhanbandi Uttar	2	1526	52.6	46.9	0.5	0.1	1339	29.6	58.2	11.9	0.3
Ward No-11 Total		4675	44.6	54.6	0.7	0.1	4303	25.9	64.4	8.9	0.8
*Al-Mahmud Avenue (Hossainpu	2	57	29.8	70.2	0.0	0.0	87	48.3	46.0	5.7	0.0
*Dhanbandi (Dakhin)	2	1169	57.0	42.0	0.8	0.3	800	27.6	65.9	5.9	0.6
*Hossainpur	2	3449	40.6	58.7	0.6	0.1	3416	24.9	64.5	9.7	0.9
Ward No-12 Total		4388	43.6	55.4	0.8	0.2	4076	28.9	59.8	10.7	0.6
*E.B.Road	2	549	47.4	51.4	1.3	0.0	609	38.1	51.2	10.7	0.0
*Kolgoyla	2	641	41.3	57.6	0.8	0.3	747	25.2	62.8	10.8	1.2
*Amlapara	2	989	41.5	57.0	1.3	0.2	1015	24.7	60.4	14.3	0.6
*Sher-E-Bangla Road	2	2209	44.3	55.1	0.5	0.1	1705	29.6	61.2	8.6	0.5
Ward No-13 Total		4462	38.6	60.7	0.6	0.1	4310	24.2	64.2	11.0	0.6
*Char Roypur	2	2138	38.0	61.0	0.9	0.0	2230	24.3	63.1	12.1	0.5
*Roypur	2	2324	39.2	60.4	0.4	0.1	2080	24.2	65.5	9.7	0.6
Ward No-14 Total		4059	37.4	61.5	0.8	0.2	4009	22.3	65.6	11.2	0.8
*Char Malsha Para	2	1364	35.3	63.4	1.1	0.2	1366	20.6	65.7	12.8	0.9
*Char Mirpur	2	455	31.4	67.3	0.9	0.4	455	22.2	67.3	9.0	1.5
*Malsha Para	2	981	45.2	54.1	0.6	0.1	873	24.4	65.6	9.4	0.6
*Putiabari	2	1259	36.0	63.1	0.6	0.2	1315	22.6	65.0	11.6	0.8
Ward No-15 Total		5326	40.0	59.0	0.8	0.2	5180	23.7	64.8	10.4	1.1
*Mirpur Dakshingram	2	871	37.9	61.0	0.8	0.3	851	22.1	66.6	10.2	1.1
*Mirpur Uttargram	2	1408	37.2	62.0	0.6	0.2	1506	25.6	63.7	10.0	0.7

RMO: 1 = Rural, 2 = Urban and 3 = Other Urban

Table C-05: Percentage distribution of population aged 10 years and above by sex, marital status, residence and community

Administrative Unit *Residence* Community	RMO	Total Male	Percentage of Male				Total Female	Percentage of Female			
			Never Married	Married	Widowed	Divorced / Separated		Never Married	Married	Widowed	Divorced / Separated
1	2	3	4	5	6	7	8	9	10	11	12
*Railway Colony	2	3047	41.8	57.1	0.8	0.2	2823	23.2	64.8	10.7	1.3
Baghbati Union Total		20128	35.1	64.0	0.7	0.2	19898	21.9	68.2	9.1	0.9
Baghbati Union	1	16990	35.0	64.2	0.6	0.2	16883	22.1	68.1	8.9	0.9
Baghbati Union	3	3138	36.1	62.7	1.0	0.3	3015	20.7	68.4	10.0	0.9
*Baghbati	1	643	36.5	63.0	0.5	0.0	661	24.8	66.3	8.9	0.0
*Baidya Dhaldob	1	716	27.1	72.3	0.4	0.1	718	17.5	73.4	8.4	0.7
Purba Baidya Dhaldob	1	305	27.9	71.5	0.7	0.0	314	18.5	70.4	10.8	0.3
Paschim Baidya Dhaldob	1	411	26.5	73.0	0.2	0.2	404	16.8	75.7	6.4	1.0
*Bejganti	1	1308	36.6	62.5	0.6	0.3	1226	21.9	69.6	7.7	0.8
Bejganti	1	876	36.4	62.6	0.6	0.5	811	21.8	68.8	8.8	0.6
Khorarganti	1	432	37.0	62.3	0.7	0.0	415	21.9	71.1	5.8	1.2
*Chak Mirakhor	1	608	31.7	67.3	1.0	0.0	625	22.1	68.6	7.8	1.4
*Chak Phulkocha	1	189	29.6	69.8	0.0	0.5	201	20.9	71.6	7.5	0.0
*Dhaldob	1	1064	30.5	68.6	0.9	0.0	1133	20.7	69.7	9.0	0.6
*Dattabari	3	3138	36.1	62.7	1.0	0.3	3015	20.7	68.4	10.0	0.9
Madhya Dattabari	3	775	40.3	58.2	1.0	0.5	709	20.9	66.3	11.4	1.4
Purba Dattabari	3	875	33.7	65.4	0.7	0.2	896	18.2	71.2	9.8	0.8
Paschim Dattabari	3	1488	35.4	63.4	1.1	0.1	1410	22.1	67.7	9.4	0.7
*Garudaha	1	1169	36.3	62.5	0.9	0.3	1149	19.1	67.6	11.5	1.8
Purba Garudaha	1	800	37.8	61.0	0.9	0.4	781	20.5	66.3	11.0	2.2
Paschim Garudaha	1	369	33.1	65.9	0.8	0.3	368	16.0	70.4	12.5	1.1
*Ghorachara	1	1848	36.6	62.7	0.5	0.2	1851	22.5	67.1	9.8	0.6
Purba Ghora Chara	1	758	36.0	63.3	0.7	0.0	785	24.5	64.5	10.4	0.6
Paschim Ghora Chara	1	1090	37.1	62.2	0.5	0.3	1066	21.0	69.0	9.4	0.6
*Harina Gopal	1	663	38.5	61.5	0.0	0.0	642	22.6	67.6	8.4	1.4
*Haripur	1	550	39.5	60.0	0.5	0.0	534	27.5	66.5	5.6	0.4
*Hasna	1	859	33.4	65.9	0.5	0.2	826	20.0	70.9	8.2	0.8
Hasna	1	446	33.0	66.8	0.2	0.0	444	21.2	71.2	7.0	0.7
Char Hasna	1	413	33.9	64.9	0.7	0.5	382	18.6	70.7	9.7	1.0
*Ichhamati	1	312	30.1	68.9	1.0	0.0	361	23.8	63.2	11.6	1.4
*Kanganti	1	543	32.0	67.6	0.2	0.2	585	20.3	66.8	12.8	0.0
*Maliganti	1	472	33.1	66.9	0.0	0.0	463	21.2	70.4	8.2	0.2
*Nandina	1	601	32.3	66.6	1.0	0.2	629	21.1	69.8	8.7	0.3
Nandina	1	307	36.8	62.2	1.0	0.0	300	20.0	71.7	8.3	0.0
Char Nandina	1	294	27.6	71.1	1.0	0.3	329	22.2	68.1	9.1	0.6
*Paniabari	1	313	35.5	64.5	0.0	0.0	320	22.2	66.6	9.7	1.6
*Phulkocha	1	1924	35.4	63.7	0.8	0.1	1877	23.1	66.8	9.2	1.0
Purba Phulkocha	1	1273	32.8	66.5	0.7	0.1	1334	24.1	65.2	9.4	1.3
Paschim Phulkocha	1	651	40.6	58.2	1.1	0.2	543	20.4	70.7	8.7	0.2
*Pipulbaria	1	1025	36.9	62.3	0.7	0.1	1009	23.4	67.3	7.9	1.4
*Rajibpur	1	778	44.2	55.0	0.6	0.1	708	26.6	63.6	9.5	0.4

RMO: 1 = Rural, 2 = Urban and 3 = Other Urban

Table C-05: Percentage distribution of population aged 10 years and above by sex, marital status, residence and community

Administrative Unit *Residence* Community	RMO	Total Male	Percentage of Male				Total Female	Percentage of Female			
			Never Married	Married	Widowed	Divorced / Separated		Never Married	Married	Widowed	Divorced / Separated
1	2	3	4	5	6	7	8	9	10	11	12
*Rangaliaganti	1	865	32.4	65.8	1.2	0.7	878	23.0	67.4	7.6	1.9
*Subarnaganti	1	309	32.7	66.3	1.0	0.0	271	21.0	73.4	5.2	0.4
*Uttar Alakdia	1	231	36.8	63.2	0.0	0.0	216	22.2	71.3	5.6	0.9
Bahuli Union Total		14694	36.5	62.9	0.5	0.1	14944	23.1	66.5	9.5	0.8
*Bagh Dumur	1	298	36.6	60.7	1.7	1.0	327	28.7	62.4	8.0	0.9
*Bahuli	1	981	35.3	64.6	0.1	0.0	1002	23.4	65.6	10.5	0.6
*Brahmakhola	1	694	37.3	62.5	0.1	0.0	776	24.4	67.9	7.3	0.4
Brahmakhola	1	456	35.5	64.5	0.0	0.0	489	22.1	69.9	7.4	0.6
Char Berabari	1	18	11.1	88.9	0.0	0.0	17	0.0	94.1	5.9	0.0
Berabari	1	104	42.3	57.7	0.0	0.0	155	31.0	61.9	7.1	0.0
Gopinathpur	1	116	44.0	55.2	0.9	0.0	115	28.7	63.5	7.8	0.0
*Chandpal	1	384	34.4	65.6	0.0	0.0	395	23.3	65.6	10.1	1.0
Chandpal	1	231	34.2	65.8	0.0	0.0	241	23.2	66.8	8.7	1.2
Bil Chandpal	1	83	37.3	62.7	0.0	0.0	92	25.0	59.8	15.2	0.0
Duthkarganti	1	70	31.4	68.6	0.0	0.0	62	21.0	69.4	8.1	1.6
*Chhabsia	1	438	44.5	55.3	0.2	0.0	431	26.0	59.2	12.5	2.3
*Dakshin Alakdia	1	478	47.5	51.3	1.0	0.2	466	28.3	60.1	10.3	1.3
*Deoji	1	223	34.1	65.9	0.0	0.0	217	20.3	71.0	7.8	0.9
Deoji	1	146	30.1	69.9	0.0	0.0	152	20.4	70.4	8.6	0.7
Char Deoji	1	77	41.6	58.4	0.0	0.0	65	20.0	72.3	6.2	1.5
*Dhitpur Alal	1	789	36.6	62.9	0.4	0.1	836	24.8	63.9	10.8	0.6
Dhitpur Alal	1	665	37.6	61.8	0.5	0.2	702	24.8	62.7	11.8	0.7
Chak Chandi	1	124	31.5	68.5	0.0	0.0	134	24.6	70.1	5.2	0.0
*Dhitpur Kanu	1	424	34.9	65.1	0.0	0.0	438	22.1	68.5	8.4	0.9
Dhitpur Kanu	1	337	35.6	64.4	0.0	0.0	346	22.8	68.8	7.5	0.9
Char Dhitpur Kanu	1	87	32.2	67.8	0.0	0.0	92	19.6	67.4	12.0	1.1
*Dumur	1	1538	34.9	64.7	0.4	0.0	1582	21.7	68.9	8.5	0.9
Bhajon Dashganti	1	50	32.0	68.0	0.0	0.0	51	19.6	76.5	3.9	0.0
Dumur Golami	1	251	36.7	63.3	0.0	0.0	251	20.7	70.9	6.8	1.6
Paschim Dumur Musa	1	63	36.5	63.5	0.0	0.0	83	22.9	61.4	15.7	0.0
Dumur Isa	1	462	37.2	62.3	0.4	0.0	471	24.6	68.2	6.2	1.1
Dumur Barabari	1	83	38.6	61.4	0.0	0.0	82	26.8	63.4	8.5	1.2
Bil Gajaria	1	468	31.0	68.2	0.9	0.0	498	19.7	68.9	11.0	0.4
Joalbhanga	1	161	35.4	64.6	0.0	0.0	146	17.8	72.6	7.5	2.1
*Harinahata	1	407	34.9	65.1	0.0	0.0	395	22.5	67.3	9.1	1.0
*Kalidasganti	1	1376	36.6	62.3	1.0	0.1	1298	22.2	68.2	8.8	0.8
Kalidasganti	1	974	36.4	62.8	0.6	0.1	880	20.3	68.2	10.5	1.0
Mokterganti	1	212	38.7	61.3	0.0	0.0	202	23.3	76.7	0.0	0.0
Alampur	1	190	35.3	60.5	4.2	0.0	216	28.7	60.2	10.2	0.9
*Khaga	1	1584	35.5	63.9	0.6	0.0	1660	22.8	65.5	11.0	0.7
Paschim Khaga	1	381	33.9	65.6	0.5	0.0	409	19.6	66.5	13.0	1.0

RMO: 1 = Rural, 2 = Urban and 3 = Other Urban

Table C-05: Percentage distribution of population aged 10 years and above by sex, marital status, residence and community

Administrative Unit *Residence* Community	RMO	Total Male	Percentage of Male				Total Female	Percentage of Female			
			Never Married	Married	Widowed	Divorced / Separated		Never Married	Married	Widowed	Divorced / Separated
1	2	3	4	5	6	7	8	9	10	11	12
Purba Khaga	1	1203	36.1	63.3	0.6	0.0	1251	23.9	65.2	10.3	0.6
*Niamatpur	1	415	36.9	62.9	0.2	0.0	446	22.4	66.8	10.1	0.7
Niamatpur	1	340	36.5	63.2	0.3	0.0	355	22.0	67.3	9.9	0.8
Dighir Char	1	75	38.7	61.3	0.0	0.0	91	24.2	64.8	11.0	0.0
*Nutiharina	1	792	34.3	65.4	0.1	0.1	750	15.6	71.9	10.9	1.6
Islampur	1	341	31.7	67.7	0.3	0.3	349	15.5	70.2	12.0	2.3
Gobindapur	1	252	36.5	63.5	0.0	0.0	214	15.9	74.8	7.5	1.9
Char Islampur	1	199	36.2	63.8	0.0	0.0	187	15.5	71.7	12.8	0.0
*Padumpal	1	722	38.1	61.8	0.1	0.0	695	24.5	67.3	7.1	1.2
Padumpal	1	628	38.9	61.0	0.2	0.0	611	24.7	66.9	7.0	1.3
Char Padumpal	1	94	33.0	67.0	0.0	0.0	84	22.6	70.2	7.1	0.0
*Raghurganti	1	551	36.5	62.6	0.9	0.0	564	23.6	66.8	9.4	0.2
*Rahimpur	1	815	33.0	66.3	0.1	0.6	773	18.5	70.5	9.7	1.3
Rahimpur	1	264	41.3	56.4	0.4	1.9	255	24.3	60.8	12.2	2.7
Dhopa Para	1	296	29.7	70.3	0.0	0.0	260	15.0	77.3	6.9	0.8
Dwobhanga	1	255	28.2	71.8	0.0	0.0	258	16.3	73.3	10.1	0.4
*Rajapur	1	1080	35.1	64.4	0.6	0.0	1201	25.9	63.8	9.7	0.6
Rajapur	1	635	38.3	61.4	0.3	0.0	657	26.8	63.2	9.4	0.6
Machdakandi	1	445	30.6	68.5	0.9	0.0	544	24.8	64.5	10.1	0.6
*Ratani	1	295	38.3	60.3	1.4	0.0	261	22.2	70.1	7.7	0.0
*Saraichandi	1	274	39.8	59.1	1.1	0.0	319	31.3	60.5	8.2	0.0
*Singarganti	1	136	52.9	47.1	0.0	0.0	112	22.3	64.3	12.5	0.9
Singarganti	1	53	47.2	52.8	0.0	0.0	46	15.2	73.9	8.7	2.2
Dumur Kabir	1	83	56.6	43.4	0.0	0.0	66	27.3	57.6	15.2	0.0
Kalia Haripur Union Total		19808	36.9	62.6	0.4	0.1	18590	23.5	67.7	8.2	0.5
*Banbaria	1	5354	37.7	62.0	0.3	0.1	5146	22.1	70.0	7.5	0.4
Paik Para	1	674	32.0	67.5	0.4	0.0	685	21.3	75.5	3.1	0.1
Banbaria	1	1536	39.1	60.3	0.4	0.2	1403	18.9	70.8	9.8	0.5
Dighalkandi	1	816	37.3	62.5	0.2	0.0	796	22.1	68.6	8.8	0.5
Char Banbaria	1	923	35.5	64.4	0.1	0.0	930	24.7	68.8	6.0	0.4
Char Dighalkandi	1	123	39.8	59.3	0.8	0.0	107	18.7	71.0	10.3	0.0
Kadai	1	640	42.2	57.7	0.2	0.0	597	22.8	67.5	9.2	0.5
Kashiahata	1	375	41.1	58.9	0.0	0.0	331	25.4	70.7	3.6	0.3
Ghona Para	1	267	36.7	63.3	0.0	0.0	297	26.3	65.7	8.1	0.0
*Bara Piari	1	107	31.8	68.2	0.0	0.0	109	27.5	69.7	2.8	0.0
*Barakandi	1	529	39.9	59.5	0.6	0.0	551	26.7	59.5	13.2	0.5
*Beltia	1	287	36.6	62.0	1.4	0.0	297	29.6	63.0	6.4	1.0
*Biara	1	462	31.4	67.3	0.9	0.4	443	23.0	71.8	4.7	0.5
*Chakli	1	524	43.5	56.1	0.4	0.0	501	25.9	68.9	4.8	0.4
*Char Safri	1	128	28.9	70.3	0.8	0.0	113	18.6	77.0	4.4	0.0
*Chhatiantali	1	1214	40.0	59.5	0.5	0.1	1131	23.5	65.9	9.5	1.1

RMO: 1 = Rural, 2 = Urban and 3 = Other Urban

Table C-05: Percentage distribution of population aged 10 years and above by sex, marital status, residence and community

Administrative Unit *Residence* Community	RMO	Total Male	Percentage of Male				Total Female	Percentage of Female			
			Never Married	Married	Widowed	Divorced / Separated		Never Married	Married	Widowed	Divorced / Separated
1	2	3	4	5	6	7	8	9	10	11	12
*Chhota Piari	1	204	25.0	74.0	1.0	0.0	203	22.7	74.4	1.5	1.5
*Kalia Chaudhuri	1	7419	35.6	63.9	0.4	0.1	6494	23.7	67.0	8.9	0.4
Kalia	1	1484	36.4	63.3	0.3	0.0	1469	22.3	68.6	8.8	0.2
Kanda Para	1	4019	35.1	64.5	0.4	0.1	3034	25.4	65.3	8.8	0.5
Char Para	1	445	40.7	58.9	0.4	0.0	440	22.0	69.3	8.2	0.5
Kallani	1	475	35.6	64.0	0.4	0.0	522	26.1	65.5	8.4	0.0
Char Kallani	1	206	38.8	61.2	0.0	0.0	194	21.1	70.1	8.8	0.0
Sarkarpara	1	396	33.1	65.4	1.5	0.0	445	22.0	65.8	11.0	1.1
Moulvipara	1	394	33.8	65.5	0.8	0.0	390	17.2	72.8	9.2	0.8
*Kalia Haripur	1	469	35.8	64.2	0.0	0.0	488	24.0	68.2	7.4	0.4
*Maragram	1	379	37.2	62.3	0.5	0.0	393	23.7	63.9	9.9	2.5
*Narayanbari	1	1345	41.9	57.8	0.3	0.0	1269	24.5	66.7	8.4	0.4
Rajabnagar	1	241	39.8	59.8	0.4	0.0	249	22.1	65.5	10.8	1.6
Char Haripur	1	1104	42.3	57.4	0.3	0.0	1020	25.1	67.0	7.8	0.1
*Ramganti	1	431	36.0	64.0	0.0	0.0	413	26.6	68.3	5.1	0.0
*Tentulia	1	956	34.3	65.1	0.5	0.1	1039	22.7	66.0	10.5	0.8
Tentulia	1	359	33.1	66.3	0.6	0.0	407	22.9	64.6	11.5	1.0
Chuniahati	1	351	34.8	64.7	0.3	0.3	357	19.9	70.0	10.1	0.0
Kazi Para	1	246	35.4	63.8	0.8	0.0	275	26.2	62.9	9.5	1.5
Kaoakola Union Total		6263	34.5	65.3	0.3	0.0	6138	22.2	69.9	7.4	0.6
*Kagmari	1	130	23.8	74.6	1.5	0.0	135	14.1	71.9	10.4	3.7
*Baira(Hat)	1	404	47.5	52.5	0.0	0.0	403	41.4	52.6	5.7	0.2
*Baniabari	1	187	31.0	67.9	1.1	0.0	157	15.9	75.2	8.9	0.0
*Bara Koyra	1	383	35.5	64.0	0.5	0.0	345	18.0	74.2	7.8	0.0
*Barni	1	141	37.6	62.4	0.0	0.0	114	16.7	83.3	0.0	0.0
*Bera Bari	1	222	26.1	73.9	0.0	0.0	221	18.6	74.7	6.8	0.0
*Bhutma	1	208	30.3	69.2	0.0	0.5	204	19.1	67.2	9.3	4.4
*Chandal Baira	1	366	38.3	60.9	0.8	0.0	335	20.0	69.9	10.1	0.0
*Chhota Koyra	1	176	33.5	66.5	0.0	0.0	172	27.9	66.9	5.2	0.0
*Dogachhi	1	426	35.0	65.0	0.0	0.0	389	17.5	72.5	9.0	1.0
*Haldia(Kagmari)	1	75	20.0	80.0	0.0	0.0	75	16.0	84.0	0.0	0.0
*Kaigari Dorta	1	574	34.1	65.5	0.3	0.0	591	19.5	69.0	10.5	1.0
*Kaoakola	1	348	33.6	66.1	0.3	0.0	357	26.3	68.3	4.8	0.6
*Katenga	1	386	32.1	67.9	0.0	0.0	357	19.6	73.4	6.7	0.3
*Khurda Katenga	1	337	28.5	71.2	0.3	0.0	391	25.6	69.6	4.9	0.0
*Kuri Para	1	320	45.6	54.1	0.3	0.0	289	33.2	59.9	6.9	0.0
*Mahes Kangla	1	287	27.2	72.8	0.0	0.0	292	14.4	79.8	5.1	0.7
*Mirzapur	1	151	34.4	65.6	0.0	0.0	145	25.5	71.0	3.4	0.0
*Sayaseka	1	460	36.3	63.3	0.4	0.0	432	19.9	71.8	8.3	0.0
*Singabil Haldia	1	272	27.9	72.1	0.0	0.0	357	16.8	71.4	10.9	0.8
*Uttar Jamua	1	410	37.1	62.7	0.2	0.0	377	25.5	67.6	6.6	0.3

RMO: 1 = Rural, 2 = Urban and 3 = Other Urban

Table C-05: Percentage distribution of population aged 10 years and above by sex, marital status, residence and community

Administrative Unit *Residence* Community	RMO	Total Male	Percentage of Male				Total Female	Percentage of Female			
			Never Married	Married	Widowed	Divorced / Separated		Never Married	Married	Widowed	Divorced / Separated
1	2	3	4	5	6	7	8	9	10	11	12
Khoksabari Union Total		11216	38.4	61.0	0.6	0.1	11840	25.0	65.3	9.1	0.6
*Brahmanganti	1	810	38.0	61.9	0.1	0.0	819	25.3	65.1	9.5	0.1
Brahmanganti	1	425	33.6	66.1	0.2	0.0	426	22.1	67.6	10.3	0.0
Char Brahmanganti	1	385	42.9	57.1	0.0	0.0	393	28.8	62.3	8.7	0.3
*Diar Pachil	1	470	38.9	60.0	1.1	0.0	477	27.3	62.3	10.5	0.0
*Gonerganti	1	839	36.8	62.5	0.4	0.4	981	25.8	65.4	8.2	0.6
Gonerganti	1	677	35.6	63.7	0.4	0.3	795	24.8	66.9	7.7	0.6
Chhota Ganerganti	1	162	42.0	57.4	0.0	0.6	186	30.1	59.1	10.2	0.5
*Khalisakura	1	885	38.2	61.4	0.5	0.0	991	24.9	64.9	9.6	0.6
Khalisakura	1	543	36.8	62.6	0.6	0.0	576	24.7	64.9	9.5	0.9
Noada Shailabari	1	342	40.4	59.4	0.3	0.0	415	25.3	64.8	9.6	0.2
*Khoksabari	1	2559	39.1	60.5	0.3	0.0	2789	25.3	64.7	9.4	0.6
Khoksabari	1	777	44.0	55.9	0.1	0.0	910	26.2	61.8	11.8	0.3
Char Khoksabari	1	760	37.4	61.7	0.8	0.1	774	24.3	64.9	10.1	0.8
Khokshabari Hospital	1	477	39.2	60.6	0.2	0.0	480	24.4	67.1	8.1	0.4
Puran Shailabari	1	545	34.5	65.5	0.0	0.0	625	25.9	67.0	6.2	0.8
*Munsumi	1	722	36.7	63.2	0.1	0.0	714	25.2	69.6	5.2	0.0
Munsumi	1	336	33.6	66.1	0.3	0.0	358	22.6	67.0	10.3	0.0
Chandrakona Munsumi	1	386	39.4	60.6	0.0	0.0	356	27.8	72.2	0.0	0.0
*Naoda Telkupi	1	800	44.0	55.5	0.5	0.0	735	29.3	63.3	6.9	0.5
*Pachil	1	743	35.0	63.8	1.2	0.0	901	20.4	65.6	12.9	1.1
Pachil	1	542	35.6	63.3	1.1	0.0	644	20.2	66.0	13.0	0.8
Talgachhi Pachil	1	201	33.3	65.2	1.5	0.0	257	21.0	64.6	12.5	1.9
*Sailabari	1	583	38.8	60.9	0.3	0.0	561	20.7	68.8	10.2	0.4
Sailabari	1	398	41.2	58.3	0.5	0.0	390	20.5	64.6	14.4	0.5
Char Shailabari	1	185	33.5	66.5	0.0	0.0	171	21.1	78.4	0.6	0.0
*Saluabhita	1	615	33.0	65.9	1.1	0.0	636	22.3	70.3	6.9	0.5
*Satkiabari	1	831	36.7	62.0	1.3	0.0	900	27.1	64.2	8.1	0.6
Satikabari	1	488	37.1	61.1	1.8	0.0	571	26.8	63.2	9.3	0.7
Baniagati	1	343	36.2	63.3	0.6	0.0	329	27.7	66.0	6.1	0.3
*Telkupi	1	1359	40.8	58.4	0.7	0.1	1336	25.1	63.1	10.3	1.4
Telkupi	1	205	35.1	64.9	0.0	0.0	214	23.8	64.5	11.7	0.0
Sultanganj Para	1	504	41.9	57.1	0.8	0.2	466	24.2	64.2	10.1	1.5
Nutanpara	1	227	46.7	52.4	0.9	0.0	223	26.9	62.8	9.4	0.9
Nailsapara	1	423	39.2	59.8	0.7	0.2	433	25.9	61.4	10.4	2.3
Mechhra Union Total		8897	31.0	68.5	0.4	0.1	8773	19.9	71.6	8.0	0.5
*Akna Dighi	1	1134	31.0	68.3	0.7	0.0	1161	20.5	69.9	9.5	0.2
*Betua	1	307	29.3	70.0	0.7	0.0	321	22.7	69.8	7.2	0.3
*Chandganj Mudi Para	1	276	36.2	63.8	0.0	0.0	245	23.7	76.3	0.0	0.0
*Char Kharua	1	140	32.1	66.4	1.4	0.0	152	25.7	62.5	11.8	0.0
*Ghatia	1	674	29.2	70.6	0.1	0.0	648	19.9	74.5	5.2	0.3

RMO: 1 = Rural, 2 = Urban and 3 = Other Urban

Table C-05: Percentage distribution of population aged 10 years and above by sex, marital status, residence and community

Administrative Unit *Residence* Community	RMO	Total Male	Percentage of Male				Total Female	Percentage of Female			
			Never Married	Married	Widowed	Divorced / Separated		Never Married	Married	Widowed	Divorced / Separated
1	2	3	4	5	6	7	8	9	10	11	12
*Haribhaga	1	426	33.6	66.0	0.0	0.5	383	19.8	74.7	5.0	0.5
*Joykrishna Para	1	127	32.3	67.7	0.0	0.0	137	30.7	66.4	1.5	1.5
*Kechuahata	1	161	42.2	57.8	0.0	0.0	147	27.9	63.9	7.5	0.7
*Kharua	1	83	39.8	60.2	0.0	0.0	74	20.3	73.0	4.1	2.7
*Khas Baliamenda	1	346	26.0	73.7	0.0	0.3	342	15.8	75.4	8.2	0.6
*Khashurkandi	1	41	34.1	65.9	0.0	0.0	36	16.7	80.6	2.8	0.0
*Khidirpur	1	158	35.4	64.6	0.0	0.0	141	19.9	70.9	9.2	0.0
*Matikura	1	144	29.9	68.8	1.4	0.0	139	21.6	71.2	5.8	1.4
*Mechhra	1	1108	31.6	68.1	0.3	0.0	1152	21.0	66.7	11.7	0.6
Suri Mechhra	1	459	32.5	66.9	0.7	0.0	472	18.9	66.1	15.0	0.0
Mechhara Khamar Para	1	396	33.3	66.7	0.0	0.0	420	24.5	64.3	10.0	1.2
Mechhara Hatpara	1	253	27.3	72.7	0.0	0.0	260	19.2	71.5	8.5	0.8
*Par Mechhra	1	235	34.9	64.7	0.4	0.0	236	19.1	69.5	10.6	0.8
*Rehaihurkandi Bhangra	1	195	28.7	71.3	0.0	0.0	167	22.8	77.2	0.0	0.0
*Ruksa	1	2140	29.3	69.7	0.9	0.1	2108	17.7	73.6	8.2	0.6
Ruksa	1	1659	29.8	69.4	0.8	0.1	1644	17.5	73.6	8.2	0.7
Neogibari	1	481	27.7	70.9	1.2	0.2	464	18.3	73.5	8.0	0.2
*Sachalia	1	306	28.4	71.2	0.3	0.0	315	18.4	71.1	10.2	0.3
*Teghari	1	896	31.5	68.4	0.1	0.0	869	18.2	72.7	8.1	1.0
Ratankandi Union Total		17552	32.0	67.2	0.8	0.1	18961	20.0	68.6	10.8	0.6
*Ag Baira	1	646	29.3	70.1	0.5	0.2	694	18.7	70.7	10.2	0.3
Ag Baira	1	489	30.3	69.3	0.2	0.2	529	19.1	70.7	9.8	0.4
Char Baira	1	157	26.1	72.6	1.3	0.0	165	17.6	70.9	11.5	0.0
*Bahuka	1	3306	33.1	65.7	1.1	0.1	3722	21.5	66.2	11.5	0.8
Purba Bahuka	1	1256	33.8	65.6	0.6	0.0	1451	22.2	65.7	11.2	1.0
Paschim Bahuka	1	932	33.8	64.8	1.3	0.1	1073	19.7	67.8	12.1	0.4
Gazaria	1	795	29.7	67.8	2.4	0.1	870	21.5	64.9	12.5	1.0
Bhemara	1	323	36.5	63.5	0.0	0.0	328	24.7	66.8	8.2	0.3
*Benipur	1	226	25.2	74.3	0.4	0.0	252	19.8	70.2	9.1	0.8
*Bhellabari	1	300	30.7	69.3	0.0	0.0	328	15.5	69.5	14.3	0.6
*Chak Bahuka	1	3284	33.0	65.7	1.2	0.1	3593	19.8	68.7	10.8	0.7
Kuri Para	1	365	27.9	71.0	0.8	0.3	424	17.5	71.7	9.7	1.2
Purba Kuralia	1	1673	33.4	64.7	1.7	0.2	1799	20.5	68.1	11.0	0.4
Chilgacha	1	1124	34.0	65.5	0.5	0.0	1225	19.4	69.0	10.8	0.8
Ruperber	1	122	33.6	66.4	0.0	0.0	145	22.8	64.1	11.7	1.4
*Ekdala	1	2746	29.8	69.6	0.5	0.1	2860	18.4	70.9	10.1	0.6
Uttar Ekdala	1	1589	30.6	68.6	0.6	0.2	1685	20.1	69.1	10.4	0.4
Dakshin Ekdala	1	1157	28.6	71.0	0.4	0.0	1175	15.9	73.5	9.6	0.9
*Gobinda Patal	1	340	32.6	67.1	0.3	0.0	368	17.9	72.3	9.8	0.0
*Harina	1	775	34.2	65.3	0.5	0.0	845	23.4	64.7	11.8	0.0
*Harinarayanpur	1	280	30.0	69.6	0.4	0.0	285	18.6	73.3	8.1	0.0

RMO: 1 = Rural, 2 = Urban and 3 = Other Urban

Table C-05: Percentage distribution of population aged 10 years and above by sex, marital status, residence and community

Administrative Unit *Residence* Community	RMO	Total Male	Percentage of Male				Total Female	Percentage of Female			
			Never Married	Married	Widowed	Divorced / Separated		Never Married	Married	Widowed	Divorced / Separated
1	2	3	4	5	6	7	8	9	10	11	12
*Khamarganti	1	280	34.6	65.0	0.4	0.0	287	22.0	65.9	11.8	0.3
*Kholabari	1	455	31.0	68.4	0.4	0.2	495	19.2	68.1	12.3	0.4
Kholabari	1	162	32.7	66.7	0.6	0.0	186	20.4	67.2	12.4	0.0
Porabari	1	293	30.0	69.3	0.3	0.3	309	18.4	68.6	12.3	0.6
*Khorada Baira	1	553	30.7	68.0	0.9	0.4	582	21.6	68.2	9.8	0.3
*Maishamura	1	1181	32.9	66.3	0.7	0.2	1261	19.3	68.8	10.9	1.0
*Narayandia	1	829	32.9	66.8	0.2	0.0	867	20.6	71.4	7.7	0.2
Narayandia	1	437	30.9	68.9	0.2	0.0	462	19.3	72.1	8.2	0.4
Krishna Jibpur	1	193	29.5	70.5	0.0	0.0	201	18.4	75.1	6.5	0.0
Madrabari	1	199	40.7	58.8	0.5	0.0	204	26.0	66.2	7.8	0.0
*Phulbaira	1	435	32.2	66.4	0.9	0.5	451	16.6	68.7	12.9	1.8
Phulbaira	1	293	30.0	68.9	0.7	0.3	301	15.6	70.4	14.0	0.0
Baira Narayan	1	142	36.6	61.3	1.4	0.7	150	18.7	65.3	10.7	5.3
*Ratankandi	1	345	33.9	65.5	0.6	0.0	369	23.8	62.9	13.0	0.3
*Saratail	1	302	29.8	68.9	0.7	0.7	322	16.5	68.9	12.7	1.9
*Shyampur	1	988	31.0	68.4	0.6	0.0	1048	20.3	70.9	8.5	0.3
*Sukdebpur	1	281	34.9	65.1	0.0	0.0	332	18.7	65.7	15.4	0.3
Saidabad Union Total		17723	36.9	62.4	0.6	0.1	17555	22.8	67.5	9.0	0.7
*Baoitara	1	2606	38.4	60.6	0.8	0.2	2558	23.3	66.6	9.2	0.8
Paschim Baoitara	1	1969	38.5	60.5	0.9	0.1	1924	23.8	65.9	9.5	0.8
Mulibari	1	637	38.3	60.8	0.6	0.3	634	21.9	68.8	8.4	0.9
*Bara Shimul Panchasona	1	1314	32.8	66.7	0.5	0.1	1297	21.1	69.7	8.2	1.0
*Birhati	1	171	33.9	65.5	0.6	0.0	146	19.9	74.7	4.8	0.7
*Chak Boyra	1	183	35.5	62.3	2.2	0.0	164	16.5	74.4	7.9	1.2
*Dukhiabari	1	697	35.0	64.6	0.4	0.0	699	20.6	70.2	8.7	0.4
Purba Dukhiabari	1	131	33.6	65.6	0.8	0.0	117	16.2	78.6	5.1	0.0
Paschim Dukhiabari	1	566	35.3	64.3	0.4	0.0	582	21.5	68.6	9.5	0.5
*Gachhabari	1	823	41.2	57.4	1.2	0.2	753	25.0	65.9	8.8	0.4
Purba Gachhabari	1	228	37.3	60.1	2.6	0.0	229	22.3	67.2	10.0	0.4
Paschim Gachhabari	1	595	42.7	56.3	0.7	0.3	524	26.1	65.3	8.2	0.4
*Jamtail Khidirpur	1	751	36.0	63.8	0.0	0.3	791	24.0	68.4	7.2	0.4
Jamtail Khidirpur	1	332	39.2	60.2	0.0	0.6	356	24.2	67.7	7.3	0.8
Dighir Char	1	419	33.4	66.6	0.0	0.0	435	23.9	69.0	7.1	0.0
*Jamtail Das	1	1010	37.3	61.3	1.2	0.2	1072	23.8	66.0	9.7	0.6
Uttar Porabari	1	567	36.0	62.6	1.2	0.2	590	23.4	64.6	11.0	1.0
Dakshin Porabari	1	443	39.1	59.6	1.1	0.2	482	24.3	67.6	8.1	0.0
*Jarila	1	1434	39.1	60.1	0.8	0.1	1409	23.3	67.5	8.7	0.6
Jarila	1	774	40.3	59.3	0.4	0.0	757	23.8	67.4	8.6	0.3
Maisura	1	164	38.4	59.8	1.8	0.0	157	26.8	61.8	9.6	1.9
Jarila Madhyapara	1	355	39.4	59.2	1.1	0.3	329	20.4	70.8	8.5	0.3
Jarila Digrir Char	1	141	31.9	67.4	0.7	0.0	166	23.5	66.9	8.4	1.2

RMO: 1 = Rural, 2 = Urban and 3 = Other Urban

Table C-05: Percentage distribution of population aged 10 years and above by sex, marital status, residence and community

Administrative Unit *Residence* Community	RMO	Total Male	Percentage of Male				Total Female	Percentage of Female			
			Never Married	Married	Widowed	Divorced / Separated		Never Married	Married	Widowed	Divorced / Separated
1	2	3	4	5	6	7	8	9	10	11	12
*Jamunabali	1	236	25.8	74.2	0.0	0.0	244	16.8	78.3	4.9	0.0
*Khas Barashimul	1	302	36.8	63.2	0.0	0.0	216	24.5	66.7	8.8	0.0
*Khas Chhatragachha	1	159	38.4	61.0	0.6	0.0	148	24.3	69.6	6.1	0.0
*Konaganti	1	359	42.1	57.1	0.8	0.0	351	24.2	65.5	10.3	0.0
*Krishnapur Kadda	1	737	34.6	64.5	0.7	0.3	750	22.1	68.3	8.1	1.5
*Purba Mohanpur	1	853	32.1	67.4	0.4	0.1	858	23.2	69.1	7.3	0.3
Purba Mohanpur	1	551	29.0	70.4	0.4	0.2	533	19.9	73.7	5.8	0.6
Paschim Mohanpur	1	302	37.7	61.9	0.3	0.0	325	28.6	61.5	9.8	0.0
*Rehai Chhatragachha	1	163	39.9	59.5	0.6	0.0	121	19.8	73.6	6.6	0.0
*Sadanandapur	1	439	35.8	64.0	0.0	0.2	460	18.9	65.9	13.7	1.5
*Saidabad	1	2099	36.7	62.7	0.5	0.0	2063	22.8	66.6	9.7	0.9
Uttar Saidabad	1	1011	35.2	64.4	0.4	0.0	998	21.0	67.1	10.6	1.2
Dakshin Saidabad	1	968	39.2	60.1	0.6	0.1	929	24.8	65.7	8.8	0.8
Kalibari	1	120	30.0	70.0	0.0	0.0	136	22.1	68.4	9.6	0.0
*Sartia	1	3387	38.2	61.4	0.4	0.1	3455	23.5	66.3	9.7	0.6
Bara Sartia	1	799	41.8	57.7	0.5	0.0	758	24.4	64.8	10.7	0.1
Natun Sartia	1	1110	38.3	61.0	0.5	0.2	1121	24.4	65.0	10.2	0.4
Purba Sartia Char	1	379	40.4	59.6	0.0	0.0	385	23.6	70.1	5.7	0.5
Paschim Sartia	1	443	35.2	64.8	0.0	0.0	506	23.1	66.8	9.9	0.2
Hat Sartia	1	656	34.5	65.1	0.5	0.0	685	21.2	67.3	9.9	1.6
Shialkul Union Total		17460	36.3	63.1	0.6	0.1	17548	23.6	66.7	8.9	0.9
*Aria Mohan	1	638	36.7	63.0	0.2	0.2	660	20.2	67.3	11.8	0.8
*Bahuti	1	1135	37.8	61.2	0.9	0.1	1084	25.2	66.6	7.4	0.8
*Bara Hamkuria	1	927	36.0	63.0	0.9	0.1	944	22.8	67.2	9.2	0.8
Bara Hamkuria	1	648	35.0	64.2	0.6	0.2	680	21.3	67.9	10.3	0.4
Rajakhar Char	1	279	38.4	60.2	1.4	0.0	264	26.5	65.2	6.4	1.9
*Bildhali	1	709	33.9	65.9	0.3	0.0	748	24.3	66.7	8.3	0.7
*Chak Shialkul	1	1043	36.5	63.2	0.3	0.0	1041	25.6	66.5	7.8	0.2
*Chandidasganti	1	1597	34.8	64.7	0.5	0.1	1694	22.1	66.4	10.9	0.6
Chandidasganti	1	1383	35.4	64.1	0.4	0.1	1460	22.0	66.4	11.0	0.6
Saraichandi	1	214	30.8	68.2	0.9	0.0	234	22.6	66.7	10.3	0.4
*Chhota Hamkuria	1	212	40.6	59.4	0.0	0.0	197	23.4	67.5	7.6	1.5
*Dhukuria	1	1024	32.0	67.8	0.2	0.0	1127	21.5	68.2	8.9	1.4
*Fulbari	1	802	37.0	62.5	0.5	0.0	794	22.3	69.5	7.7	0.5
*Jagatganti	1	868	40.6	59.2	0.1	0.1	859	29.1	62.7	7.3	0.8
*Jamua	1	507	37.3	62.1	0.6	0.0	512	22.7	67.4	9.6	0.4
*Kayalganti Shibnathpur	1	846	33.9	65.1	0.7	0.2	878	22.0	66.5	10.0	1.5
Kayalganti	1	269	33.8	66.2	0.0	0.0	295	23.4	66.4	9.2	1.0
Shibnathpur	1	577	34.0	64.6	1.0	0.3	583	21.3	66.6	10.5	1.7
*Khorda Sialkol	1	1064	36.0	63.0	0.8	0.2	1047	23.3	67.4	8.4	0.9
Khorda Shialkul	1	632	37.2	61.4	1.1	0.3	626	23.3	67.4	8.6	0.6

RMO: 1 = Rural, 2 = Urban and 3 = Other Urban

Table C-05: Percentage distribution of population aged 10 years and above by sex, marital status, residence and community

Administrative Unit *Residence* Community	RMO	Total Male	Percentage of Male				Total Female	Percentage of Female			
			Never Married	Married	Widowed	Divorced / Separated		Never Married	Married	Widowed	Divorced / Separated
1	2	3	4	5	6	7	8	9	10	11	12
Char Para	1	244	36.1	63.9	0.0	0.0	229	24.9	68.1	5.2	1.7
Dairkalia	1	188	31.9	67.0	1.1	0.0	192	21.4	66.7	11.5	0.5
*Paiksa	1	610	37.4	61.3	1.3	0.0	586	20.8	69.3	8.9	1.0
*Paschim Konaganti	1	219	35.6	63.5	0.9	0.0	200	18.5	73.0	7.5	1.0
*Paschim Mohanpur	1	170	41.2	58.2	0.6	0.0	154	23.4	67.5	8.4	0.6
*Raghunathpur	1	1921	37.6	61.6	0.8	0.0	1815	24.2	65.2	9.5	1.0
Raghunathpur	1	1133	39.3	59.8	0.9	0.0	1098	24.4	65.2	9.7	0.7
Badhayanath	1	788	35.2	64.1	0.8	0.0	717	24.0	65.1	9.3	1.5
*Sialkol	1	1503	36.6	62.6	0.7	0.1	1472	24.7	64.3	9.8	1.2
Shialkul	1	820	34.8	64.3	1.0	0.0	779	24.8	65.5	8.9	0.9
Shyampur	1	683	38.8	60.6	0.4	0.1	693	24.5	63.1	10.8	1.6
*Silanda	1	808	30.8	68.8	0.2	0.1	874	20.9	70.6	7.4	1.0
*Uttar Saratia	1	857	39.7	59.5	0.8	0.0	862	28.2	63.9	7.4	0.5
Chhangachha Union Total		13929	34.9	64.1	0.8	0.2	14830	21.7	68.0	9.6	0.7
*Aminpur	1	730	32.9	64.9	1.9	0.3	819	21.2	65.6	11.2	2.0
Aminpur	1	551	31.2	66.6	1.8	0.4	645	22.0	63.9	11.6	2.5
Machhuakandi	1	179	38.0	59.8	2.2	0.0	174	18.4	71.8	9.8	0.0
*Balidaha	1	147	21.8	76.2	2.0	0.0	163	14.1	73.6	12.3	0.0
*Balighugri	1	1131	30.9	68.5	0.5	0.0	1240	20.1	68.7	11.0	0.2
Balighugri	1	724	31.1	68.4	0.6	0.0	781	19.5	69.4	10.8	0.4
Char Balighugri	1	407	30.7	68.8	0.5	0.0	459	21.1	67.5	11.3	0.0
*Bhatpiari	1	532	36.8	62.4	0.8	0.0	631	23.9	63.9	10.5	1.7
*Bhurbhuria	1	554	37.5	61.2	1.3	0.0	541	20.5	68.8	10.0	0.7
*Bil Nalchungi	1	624	39.6	59.5	0.8	0.2	673	23.8	67.0	8.3	0.9
*Bil Silpatta	1	250	30.8	68.8	0.4	0.0	253	21.7	70.8	7.5	0.0
*Chhangachha	1	2683	35.7	63.5	0.6	0.1	2833	22.2	67.1	10.3	0.4
*Gupir Para	1	1212	37.9	61.1	0.9	0.1	1239	21.8	67.2	10.7	0.4
*Itali	1	463	36.3	63.1	0.4	0.2	561	24.4	64.9	9.4	1.2
*Jhinaiganti	1	380	35.5	63.7	0.5	0.3	397	23.9	64.2	11.1	0.8
Jhinaiganti	1	223	36.8	61.9	0.9	0.4	225	22.2	66.7	10.2	0.9
Dakatiabari	1	157	33.8	66.2	0.0	0.0	172	26.2	61.0	12.2	0.6
*Khata	1	1261	32.0	67.2	0.5	0.3	1285	23.4	70.5	5.5	0.5
Kaim Khata	1	486	28.2	70.4	0.6	0.8	542	23.6	67.5	8.1	0.7
Par Khata	1	198	40.9	59.1	0.0	0.0	192	21.9	67.2	10.9	0.0
Char Khata	1	577	32.1	67.4	0.5	0.0	551	23.8	74.6	1.1	0.5
*Naoda Phulkocha	1	892	33.9	65.4	0.2	0.6	894	19.8	70.6	8.9	0.7
*Panch Thakuri	1	1644	36.1	62.8	1.0	0.1	1719	20.2	70.0	9.0	0.7
*Par Pachi	1	520	33.1	65.8	0.6	0.6	639	22.4	64.2	13.1	0.3
*Sahangachha	1	411	36.3	62.5	1.0	0.2	466	21.7	66.1	10.1	2.1
*Simla	1	495	35.4	64.2	0.4	0.0	477	19.1	74.0	6.1	0.8
Simla	1	308	40.6	58.8	0.6	0.0	280	19.3	68.9	10.4	1.4

RMO: 1 = Rural, 2 = Urban and 3 = Other Urban

Table C-05: Percentage distribution of population aged 10 years and above by sex, marital status, residence and community

Administrative Unit *Residence* Community	RMO	Total Male	Percentage of Male				Total Female	Percentage of Female			
			Never Married	Married	Widowed	Divorced / Separated		Never Married	Married	Widowed	Divorced / Separated
1	2	3	4	5	6	7	8	9	10	11	12
Par Simla	1	187	26.7	73.3	0.0	0.0	197	18.8	81.2	0.0	0.0
Tarash Upazila Total		73810	30.7	68.6	0.6	0.1	76794	19.2	70.6	9.1	1.1
Tarash Upazila	1	70405	30.5	68.8	0.6	0.1	73461	19.0	70.7	9.1	1.1
Tarash Upazila	3	3405	34.7	64.9	0.3	0.1	3333	23.5	68.3	7.4	0.8
Baruhas Union Total		10141	32.9	66.7	0.4	0.1	10415	21.2	69.2	8.4	1.3
*Asanbari	1	185	33.5	66.5	0.0	0.0	190	24.2	65.8	8.9	1.1
*Baidyanathpur	1	187	38.0	62.0	0.0	0.0	187	24.6	69.0	5.3	1.1
*Bara Pota	1	256	28.1	71.9	0.0	0.0	288	20.1	74.0	3.1	2.8
*Baruhas	1	492	29.5	70.3	0.2	0.0	537	25.1	72.3	2.4	0.2
*Bastul	1	990	34.2	65.5	0.2	0.1	1043	18.5	67.6	11.2	2.7
*Batgari	1	116	31.0	69.0	0.0	0.0	120	19.2	77.5	2.5	0.8
*Binodpur	1	611	31.6	67.9	0.5	0.0	616	21.6	69.3	8.1	1.0
Binodpur	1	376	30.6	68.6	0.8	0.0	371	21.8	70.4	7.8	0.0
Kharkharia	1	235	33.2	66.8	0.0	0.0	245	21.2	67.8	8.6	2.4
*Binshara	1	1442	37.0	62.8	0.1	0.1	1455	21.9	67.1	9.3	1.8
*Chak Mirzapur	1	71	25.4	74.6	0.0	0.0	82	23.2	69.5	6.1	1.2
*Chaubaria Chauki	1	299	28.8	71.2	0.0	0.0	298	12.8	74.2	13.1	0.0
*Chhota Pota	1	189	27.0	73.0	0.0	0.0	194	16.5	76.8	5.7	1.0
*Digharia	1	951	34.3	64.7	0.7	0.3	934	20.9	69.1	9.1	1.0
*Kahit Tentulia	1	192	28.1	71.4	0.5	0.0	206	26.2	66.0	5.3	2.4
*Kazipur	1	384	30.7	69.3	0.0	0.0	361	22.2	71.2	6.4	0.3
*Kusumbi	1	734	33.2	66.1	0.7	0.0	754	20.4	70.7	8.6	0.3
*Langal Murr	1	34	29.4	70.6	0.0	0.0	33	18.2	72.7	9.1	0.0
*Lausen	1	234	24.8	74.8	0.4	0.0	254	14.2	76.0	9.4	0.4
*Manoharpur	1	469	35.4	64.4	0.2	0.0	450	24.7	66.2	8.7	0.4
*Palashi	1	325	33.2	66.2	0.6	0.0	348	24.7	67.2	6.3	1.7
*Penguari	1	662	35.0	64.4	0.6	0.0	692	24.4	64.2	10.1	1.3
*Rani Dighi	1	179	29.6	69.8	0.6	0.0	197	17.3	71.1	8.1	3.6
*Shashan Dighi	1	164	30.5	67.7	1.8	0.0	174	25.9	63.8	9.8	0.6
*Sandra	1	496	29.8	69.4	0.8	0.0	517	18.8	71.6	8.5	1.2
*Sarabari	1	307	35.2	63.5	1.0	0.3	329	22.5	65.0	10.3	2.1
*Shibpur	1	75	32.0	68.0	0.0	0.0	69	18.8	73.9	7.2	0.0
*Tentulia	1	97	28.9	71.1	0.0	0.0	87	12.6	79.3	5.7	2.3
Deshigram Union Total		8139	28.1	70.9	0.8	0.1	8612	16.2	70.9	11.6	1.3
*Arangail	1	884	27.4	71.9	0.6	0.1	944	15.5	73.0	9.5	2.0
Arangail	1	777	26.1	73.4	0.4	0.1	853	15.6	72.8	9.4	2.2
Dogharia	1	107	36.4	61.7	1.9	0.0	91	14.3	74.7	11.0	0.0
*Baldi Para	1	106	18.9	81.1	0.0	0.0	149	8.1	75.2	12.8	4.0
*Bara Majh Dakshina	1	250	24.8	74.8	0.4	0.0	294	18.7	67.0	11.6	2.7
*Bhatar Para	1	88	39.8	58.0	2.3	0.0	84	28.6	60.7	10.7	0.0
*Bhogalman	1	259	28.2	71.8	0.0	0.0	289	17.6	69.2	10.4	2.8

RMO: 1 = Rural, 2 = Urban and 3 = Other Urban

Table C-05: Percentage distribution of population aged 10 years and above by sex, marital status, residence and community

Administrative Unit *Residence* Community	RMO	Total Male	Percentage of Male				Total Female	Percentage of Female			
			Never Married	Married	Widowed	Divorced / Separated		Never Married	Married	Widowed	Divorced / Separated
1	2	3	4	5	6	7	8	9	10	11	12
*Bishamdanga	1	439	35.5	64.0	0.5	0.0	446	19.7	64.6	14.8	0.9
Bishamdanga	1	92	35.9	62.0	2.2	0.0	97	19.6	62.9	15.5	2.1
Dattabari	1	142	33.8	66.2	0.0	0.0	150	20.7	64.7	14.0	0.7
Teghari	1	46	30.4	69.6	0.0	0.0	44	13.6	68.2	18.2	0.0
Boail	1	112	40.2	59.8	0.0	0.0	104	20.2	67.3	12.5	0.0
Ramballabhpur	1	47	34.0	66.0	0.0	0.0	51	21.6	58.8	17.6	2.0
*Chandibhog	1	426	29.3	70.2	0.5	0.0	402	15.2	74.1	10.2	0.5
*Chhota Majdakshina	1	322	27.0	72.4	0.6	0.0	321	12.8	76.9	8.7	1.6
*Deshigram	1	521	26.5	72.7	0.8	0.0	596	14.3	69.5	15.3	1.0
*Deora	1	532	26.9	71.4	1.7	0.0	559	15.0	72.1	12.5	0.4
*Dhala Para	1	44	31.8	68.2	0.0	0.0	49	12.2	65.3	22.4	0.0
*Dulishwar	1	317	25.6	73.8	0.6	0.0	298	11.1	79.2	9.4	0.3
*Ghechugari	1	39	30.8	69.2	0.0	0.0	37	8.1	89.2	2.7	0.0
*Gurpipul	1	656	34.1	64.5	1.4	0.0	692	22.8	64.9	11.4	0.9
Gurpipul	1	198	34.8	64.1	1.0	0.0	211	25.1	63.0	10.0	1.9
Chaymati	1	86	24.4	74.4	1.2	0.0	97	17.5	68.0	14.4	0.0
Doani Para	1	95	29.5	70.5	0.0	0.0	97	15.5	71.1	12.4	1.0
Chatria Para	1	61	27.9	68.9	3.3	0.0	75	28.0	64.0	6.7	1.3
Bausta Para	1	86	43.0	53.5	3.5	0.0	91	33.0	53.8	13.2	0.0
Josaipara	1	130	40.0	59.2	0.8	0.0	121	18.2	69.4	12.4	0.0
*Jantihar	1	252	20.2	78.6	1.2	0.0	261	8.8	76.6	12.3	2.3
*Karnaghosh	1	347	23.6	75.8	0.3	0.3	366	10.7	75.7	12.0	1.6
*Krishnapur	1	161	29.2	67.1	1.2	2.5	183	19.1	69.9	7.7	3.3
*Khirpota	1	274	30.7	67.2	2.2	0.0	228	28.1	63.6	7.9	0.4
*Khirsen	1	254	37.4	60.6	2.0	0.0	274	19.3	61.7	17.9	1.1
*Kumalu	1	279	17.6	82.1	0.4	0.0	319	11.6	76.8	10.3	1.3
*Nara Teghari	1	233	26.2	73.0	0.9	0.0	256	12.5	68.4	15.2	3.9
*Paschim Paikara	1	127	23.6	73.2	3.1	0.0	143	14.0	74.8	11.2	0.0
*Radhakantapur	1	196	21.9	78.1	0.0	0.0	224	11.6	76.3	10.3	1.8
*Sadanandapur	1	12	25.0	75.0	0.0	0.0	13	7.7	76.9	15.4	0.0
*Sakmal	1	190	28.4	71.6	0.0	0.0	207	20.8	71.0	8.2	0.0
*Silandaha	1	233	29.2	70.8	0.0	0.0	257	20.2	66.1	13.6	0.0
*Singar Para	1	78	23.1	76.9	0.0	0.0	95	17.9	72.6	9.5	0.0
*Tagra	1	113	23.9	75.2	0.9	0.0	125	11.2	74.4	13.6	0.8
*Ushaikol	1	126	30.2	68.3	1.6	0.0	130	18.5	69.2	12.3	0.0
*Uttar Shyampur	1	381	33.3	65.4	0.5	0.8	371	18.9	70.6	9.7	0.8
Shuhara	1	244	30.3	68.0	0.4	1.2	234	17.5	71.8	9.8	0.9
Shyampur	1	137	38.7	60.6	0.7	0.0	137	21.2	68.6	9.5	0.7
Madhainagar Union Total		8485	31.1	68.1	0.8	0.1	9043	20.8	68.7	9.5	1.0
*Balba	1	267	34.5	64.8	0.7	0.0	285	25.3	63.9	7.0	3.9
*Betrasen	1	184	23.9	75.5	0.5	0.0	224	19.6	70.5	6.7	3.1

RMO: 1 = Rural, 2 = Urban and 3 = Other Urban

Table C-05: Percentage distribution of population aged 10 years and above by sex, marital status, residence and community

Administrative Unit *Residence* Community	RMO	Total Male	Percentage of Male				Total Female	Percentage of Female			
			Never Married	Married	Widowed	Divorced / Separated		Never Married	Married	Widowed	Divorced / Separated
1	2	3	4	5	6	7	8	9	10	11	12
*Bhadas	1	1076	33.2	65.7	1.1	0.0	1092	22.2	67.7	9.0	1.2
*Bhikampur	1	454	27.5	71.8	0.7	0.0	521	16.5	72.0	9.6	1.9
*Bilaspur	1	112	32.1	67.9	0.0	0.0	108	16.7	72.2	11.1	0.0
*Chak Sarappur	1	188	28.7	71.3	0.0	0.0	195	19.5	69.2	9.2	2.1
*Dhankunthi	1	274	33.9	64.2	1.8	0.0	271	25.1	66.8	8.1	0.0
Kumar Para	1	178	33.1	64.6	2.2	0.0	170	24.7	66.5	8.8	0.0
Dhankunti	1	96	35.4	63.5	1.0	0.0	101	25.7	67.3	6.9	0.0
*Goarakhi	1	127	31.5	66.1	2.4	0.0	135	19.3	67.4	12.6	0.7
*Gurma	1	390	29.0	70.5	0.5	0.0	422	17.5	70.9	10.4	1.2
*Jangiraganti	1	490	32.4	67.1	0.4	0.0	543	18.6	71.3	9.2	0.9
*Jhurjhuri	1	537	28.1	70.9	0.9	0.0	603	19.9	71.0	9.0	0.2
Jhurjhuri	1	403	27.8	71.2	1.0	0.0	440	20.7	70.2	9.1	0.0
Lakshipur	1	134	29.1	70.1	0.7	0.0	163	17.8	73.0	8.6	0.6
*Kanchaneshwar	1	544	31.3	68.6	0.2	0.0	554	18.6	70.6	10.3	0.5
Kanchaneshwar	1	451	30.8	69.0	0.2	0.0	475	18.7	69.1	11.6	0.6
Akaijani	1	93	33.3	66.7	0.0	0.0	79	17.7	79.7	2.5	0.0
*Kasta	1	380	26.8	72.9	0.0	0.3	439	21.6	65.8	10.7	1.8
*Khorda Madhainagar	1	233	26.2	72.1	1.3	0.4	202	25.2	61.9	12.4	0.5
*Madarjani	1	169	32.5	66.9	0.0	0.6	187	22.5	65.8	9.6	2.1
*Madhainagar	1	780	32.1	66.2	1.5	0.3	799	21.4	67.1	10.5	1.0
Madhainagar	1	645	31.9	66.0	1.7	0.3	706	20.8	68.1	10.3	0.7
Saha Para	1	135	32.6	66.7	0.7	0.0	93	25.8	59.1	11.8	3.2
*Malsin	1	262	31.7	68.3	0.0	0.0	307	24.1	68.4	7.5	0.0
*Marasaguna	1	178	29.8	70.2	0.0	0.0	180	18.9	71.1	9.4	0.6
*Paushar	1	264	34.5	64.0	1.5	0.0	265	21.1	68.3	9.8	0.8
*Saruppur	1	721	29.1	69.6	1.2	0.0	797	17.4	70.0	12.3	0.3
*Sonapatil	1	242	27.7	72.3	0.0	0.0	284	22.2	77.1	0.7	0.0
*Subhar	1	148	31.1	68.2	0.7	0.0	183	25.1	67.2	7.7	0.0
Subhar	1	93	31.2	68.8	0.0	0.0	109	20.2	74.3	5.5	0.0
Thakur Pukur	1	55	30.9	67.3	1.8	0.0	74	32.4	56.8	10.8	0.0
*Uttar Mathurapur	1	206	34.5	64.6	1.0	0.0	205	24.9	68.8	6.3	0.0
*Wasin	1	259	43.2	55.6	1.2	0.0	242	29.3	57.4	12.8	0.4
Magura Binod Union Total		9001	30.1	69.3	0.5	0.1	9434	19.9	70.9	8.3	0.9
*Ambaria	1	362	32.3	67.4	0.3	0.0	378	22.5	66.4	10.3	0.8
*Dakshin Shyampur	1	628	27.4	72.1	0.2	0.3	612	16.2	75.0	7.7	1.1
*Dobila	1	608	29.3	70.1	0.5	0.2	656	21.3	66.8	9.8	2.1
*Gauripur	1	502	31.1	68.7	0.2	0.0	517	22.1	71.8	5.2	1.0
Gauripur	1	350	32.9	66.9	0.3	0.0	360	22.2	69.4	7.2	1.1
Paik Lini	1	152	27.0	73.0	0.0	0.0	157	21.7	77.1	0.6	0.6
*Ghargram	1	961	28.7	70.6	0.5	0.2	1018	20.0	72.2	6.2	1.6
Ghargram	1	348	30.2	69.8	0.0	0.0	378	19.8	68.8	9.8	1.6

RMO: 1 = Rural, 2 = Urban and 3 = Other Urban

Table C-05: Percentage distribution of population aged 10 years and above by sex, marital status, residence and community

Administrative Unit *Residence* Community	RMO	Total Male	Percentage of Male				Total Female	Percentage of Female			
			Never Married	Married	Widowed	Divorced / Separated		Never Married	Married	Widowed	Divorced / Separated
1	2	3	4	5	6	7	8	9	10	11	12
Badu Lini	1	396	27.0	72.2	0.5	0.3	415	21.7	73.3	3.9	1.2
Harirampur	1	217	29.5	68.7	1.4	0.5	225	17.3	76.0	4.4	2.2
*Hamkuria	1	1818	28.2	71.0	0.7	0.1	1955	21.0	69.9	8.8	0.2
Uttar Sekh Para	1	223	38.6	61.0	0.4	0.0	211	26.1	65.9	8.1	0.0
Madhya Sekh Para	1	183	25.1	73.8	1.1	0.0	220	23.6	66.4	10.0	0.0
Dakshin Sekh Para	1	364	29.4	69.5	0.5	0.5	370	17.6	72.7	9.2	0.5
Sarkar Para	1	255	29.4	68.6	2.0	0.0	256	21.1	70.7	7.8	0.4
Jalalpur	1	87	18.4	80.5	1.1	0.0	108	24.1	70.4	5.6	0.0
Khapara	1	247	27.1	72.1	0.8	0.0	273	25.3	67.4	7.3	0.0
Sardar Para	1	93	17.2	82.8	0.0	0.0	109	15.6	78.0	6.4	0.0
Dakshin Paschimpara	1	157	24.8	75.2	0.0	0.0	177	20.3	68.4	11.3	0.0
Char Hamkuria	1	209	28.7	71.3	0.0	0.0	231	16.0	71.9	11.7	0.4
*Magura Binod	1	557	33.6	65.2	1.3	0.0	579	15.7	70.5	13.0	0.9
*Magura Mukunda	1	322	31.4	67.4	1.2	0.0	412	21.6	68.2	9.7	0.5
*Nado Saidpur	1	2399	31.1	68.6	0.3	0.0	2446	18.6	72.8	7.7	0.9
Nadi Para	1	934	28.1	71.6	0.3	0.0	1038	18.9	72.4	8.2	0.5
Khukni Para	1	335	33.4	65.7	0.9	0.0	348	19.3	69.8	9.2	1.7
Moshinda Para	1	359	35.9	63.5	0.6	0.0	303	15.5	77.2	5.9	1.3
Muslim Para	1	128	28.1	71.9	0.0	0.0	136	17.6	73.5	7.4	1.5
Patgari	1	165	28.5	71.5	0.0	0.0	156	16.0	74.4	7.1	2.6
Bahir Para	1	279	29.4	70.6	0.0	0.0	290	21.7	72.4	5.9	0.0
Bil Nado	1	199	39.2	60.8	0.0	0.0	175	19.4	71.4	8.6	0.6
*Naluakandi	1	176	24.4	75.0	0.6	0.0	204	20.6	70.1	7.8	1.5
*Dighi Magura	1	593	33.1	66.1	0.8	0.0	582	22.9	69.4	7.2	0.5
*Tarinipur	1	75	30.7	69.3	0.0	0.0	75	13.3	72.0	14.7	0.0
Naogaon Union Total		10278	30.7	68.8	0.5	0.0	10673	19.8	71.4	8.2	0.6
*Baniabau	1	473	33.0	66.2	0.8	0.0	517	22.2	67.5	10.1	0.2
Baniabau	1	298	33.2	66.1	0.7	0.0	334	21.9	69.5	8.7	0.0
Nabipur	1	175	32.6	66.3	1.1	0.0	183	23.0	63.9	12.6	0.5
*Binod Bhatra	1	249	29.3	70.3	0.4	0.0	251	17.5	80.9	1.6	0.0
Binod Bhatra	1	154	30.5	68.8	0.6	0.0	157	20.4	77.7	1.9	0.0
Hamidpur	1	95	27.4	72.6	0.0	0.0	94	12.8	86.2	1.1	0.0
*Bhaiat	1	1120	29.6	70.0	0.3	0.1	1163	21.1	69.6	8.9	0.4
Bhaiat	1	338	31.4	68.0	0.3	0.3	346	24.6	67.6	7.2	0.6
Banshbaria	1	416	31.3	68.5	0.2	0.0	442	18.8	69.9	11.1	0.2
Alokdiar	1	166	27.1	72.3	0.6	0.0	160	21.9	70.0	8.1	0.0
Chak Bhaiat	1	200	25.5	74.5	0.0	0.0	215	19.5	71.6	7.9	0.9
*Bhatra	1	501	33.1	66.1	0.8	0.0	563	20.8	67.1	11.4	0.7
*Birail	1	260	30.4	68.1	0.8	0.8	257	16.0	73.2	9.3	1.6
*Chak Rachhulla	1	240	28.3	70.4	1.3	0.0	248	23.0	69.4	6.5	1.2
*Chaupakhia	1	326	27.9	71.8	0.3	0.0	351	19.9	70.1	10.0	0.0

RMO: 1 = Rural, 2 = Urban and 3 = Other Urban

Table C-05: Percentage distribution of population aged 10 years and above by sex, marital status, residence and community

Administrative Unit *Residence* Community	RMO	Total Male	Percentage of Male				Total Female	Percentage of Female			
			Never Married	Married	Widowed	Divorced / Separated		Never Married	Married	Widowed	Divorced / Separated
1	2	3	4	5	6	7	8	9	10	11	12
*Debipur	1	565	30.8	69.2	0.0	0.0	590	19.3	73.1	7.5	0.2
Debipur	1	413	29.5	70.5	0.0	0.0	437	18.3	75.3	6.2	0.2
Konabari	1	83	30.1	69.9	0.0	0.0	85	21.2	67.1	11.8	0.0
Chak Rauhali	1	69	39.1	60.9	0.0	0.0	68	23.5	66.2	10.3	0.0
*Gobar Para (Islampur)	1	348	33.9	65.5	0.3	0.3	321	17.1	77.6	5.0	0.3
*Hasanpur	1	163	27.6	71.8	0.6	0.0	191	22.0	70.7	7.3	0.0
*Kalidas Nili	1	517	29.6	70.4	0.0	0.0	505	19.8	73.1	6.9	0.2
*Kalu Para	1	885	28.7	70.3	0.9	0.1	908	18.2	71.9	9.6	0.3
*Khalkula	1	332	30.4	69.3	0.3	0.0	356	19.1	67.4	10.1	3.4
*Kholabaria	1	120	25.0	75.0	0.0	0.0	132	18.9	68.9	11.4	0.8
*Mahesh Rauhali	1	374	31.0	69.0	0.0	0.0	446	22.4	69.3	7.4	0.9
*Mahishluti	1	463	31.5	68.5	0.0	0.0	478	23.4	68.8	6.5	1.3
Mahishluti	1	248	30.6	69.4	0.0	0.0	264	22.0	68.9	7.6	1.5
Goalgram	1	215	32.6	67.4	0.0	0.0	214	25.2	68.7	5.1	0.9
*Mali Para	1	432	34.7	64.4	0.9	0.0	417	18.9	73.9	7.0	0.2
*Matia	1	190	24.2	75.3	0.5	0.0	221	19.9	69.2	9.0	1.8
*Naogaon	1	1244	34.0	65.6	0.4	0.0	1247	20.0	71.6	7.6	0.8
Naogaon Paschimpara	1	511	33.3	65.9	0.8	0.0	511	22.9	66.9	9.6	0.6
Naogaon Purbapara	1	733	34.5	65.3	0.1	0.0	736	17.9	74.9	6.3	1.0
*Pang Rauhali	1	367	28.6	70.8	0.5	0.0	420	19.8	70.7	8.8	0.7
*Sakai	1	211	28.9	70.1	0.9	0.0	238	19.3	68.9	10.9	0.8
*Sakai Dighi	1	657	30.1	69.3	0.6	0.0	613	15.8	78.1	6.0	0.0
*Santan	1	241	29.9	69.7	0.4	0.0	240	17.5	72.5	10.0	0.0
Saguna Union Total		9063	31.2	68.1	0.5	0.1	9189	18.3	71.2	8.8	1.6
*Bhetua	1	253	33.2	66.4	0.4	0.0	241	23.7	69.7	5.8	0.8
*Binnabari	1	510	28.6	70.8	0.2	0.4	518	17.8	73.2	7.1	1.9
*Dhap Tentulia	1	472	33.1	66.9	0.0	0.0	482	21.4	67.0	10.8	0.8
*Kamarsan	1	200	33.0	66.0	0.5	0.5	221	22.6	63.3	11.3	2.7
*Katabari	1	2141	30.3	68.8	0.8	0.2	2115	15.1	74.0	9.0	1.8
Katabari	1	408	28.7	70.1	1.2	0.0	387	14.0	76.2	8.8	1.0
Naukhada	1	817	29.1	70.0	0.6	0.2	882	15.2	73.0	9.8	2.0
Hemnagar	1	360	35.0	64.4	0.6	0.0	334	18.3	70.1	9.9	1.8
Ishwarpur	1	394	30.7	68.0	1.0	0.3	357	13.7	76.5	7.6	2.2
Dhamaich	1	162	28.4	70.4	0.6	0.6	155	14.2	76.8	7.1	1.9
*Kundail	1	1055	32.1	66.8	0.8	0.3	1127	20.3	67.7	8.5	3.5
Chak Para	1	488	34.0	64.5	0.8	0.6	502	20.1	68.7	6.4	4.8
Purbapara	1	150	31.3	68.7	0.0	0.0	175	22.3	62.3	10.3	5.1
Paschimpara	1	161	30.4	68.9	0.6	0.0	175	21.7	62.3	12.6	3.4
Uttarpara	1	151	35.8	64.2	0.0	0.0	151	21.9	68.2	9.9	0.0
Dakshinpara	1	105	21.9	75.2	2.9	0.0	124	14.5	78.2	7.3	0.0
*Kusabari	1	2280	30.4	69.0	0.5	0.0	2321	16.8	73.7	8.3	1.2

RMO: 1 = Rural, 2 = Urban and 3 = Other Urban

Table C-05: Percentage distribution of population aged 10 years and above by sex, marital status, residence and community

Administrative Unit *Residence* Community	RMO	Total Male	Percentage of Male				Total Female	Percentage of Female			
			Never Married	Married	Widowed	Divorced / Separated		Never Married	Married	Widowed	Divorced / Separated
1	2	3	4	5	6	7	8	9	10	11	12
Bil Kusabari	1	143	34.3	65.0	0.7	0.0	135	16.3	73.3	8.9	1.5
Char Kusabari	1	1181	31.1	68.5	0.4	0.0	1161	16.5	74.9	7.4	1.1
Sabjuj Para	1	956	29.1	70.3	0.5	0.1	1025	17.2	72.3	9.3	1.3
*Majhira	1	543	33.5	65.6	0.9	0.0	565	23.4	66.0	9.6	1.1
Majhira	1	341	33.4	65.7	0.9	0.0	343	24.2	65.9	9.0	0.9
Lalua	1	202	33.7	65.3	1.0	0.0	222	22.1	66.2	10.4	1.4
*Makarsan	1	507	37.3	62.5	0.2	0.0	464	21.8	67.0	9.9	1.3
*Poati	1	222	28.8	71.2	0.0	0.0	237	19.4	67.9	11.4	1.3
*Sanduria	1	585	28.0	72.0	0.0	0.0	616	17.2	72.7	8.9	1.1
Sanduria	1	466	27.7	72.3	0.0	0.0	504	16.7	72.4	9.5	1.4
Dhap	1	119	29.4	70.6	0.0	0.0	112	19.6	74.1	6.3	0.0
*Saguna	1	295	33.2	66.1	0.7	0.0	282	21.3	71.3	7.1	0.4
Talam Union Total		8468	28.2	70.8	0.8	0.2	8959	16.3	72.0	10.3	1.5
*Baraichara	1	230	22.6	76.1	1.3	0.0	259	17.0	70.3	12.4	0.4
Muslim Para	1	135	20.0	79.3	0.7	0.0	160	15.0	71.3	13.1	0.6
Hindu Para	1	95	26.3	71.6	2.1	0.0	99	20.2	68.7	11.1	0.0
*Baraichara Bhengri	1	185	36.2	61.6	1.1	1.1	156	9.0	76.9	13.5	0.6
*Chak Debirampur	1	98	26.5	72.4	0.0	1.0	123	20.3	62.6	10.6	6.5
*Chak Kalamula	1	264	27.3	72.0	0.4	0.4	261	11.1	75.9	10.7	2.3
*Chandpur	1	121	27.3	72.7	0.0	0.0	133	15.0	81.2	3.0	0.8
*Chaura	1	350	22.0	76.9	1.1	0.0	405	12.8	72.6	13.1	1.5
*Damra	1	133	21.8	78.2	0.0	0.0	156	14.1	69.2	13.5	3.2
Paschim Damra Para	1	42	28.6	71.4	0.0	0.0	48	14.6	66.7	16.7	2.1
Purba Damra Para	1	91	18.7	81.3	0.0	0.0	108	13.9	70.4	12.0	3.7
*Deoghar	1	244	25.0	74.2	0.8	0.0	255	16.1	75.7	8.2	0.0
Muslim Para	1	147	21.1	77.6	1.4	0.0	141	9.2	85.8	5.0	0.0
Hindu Para	1	97	30.9	69.1	0.0	0.0	114	24.6	63.2	12.3	0.0
*Gobargari	1	224	23.7	75.4	0.0	0.9	251	12.7	75.7	9.6	2.0
*Golapur	1	199	32.7	67.3	0.0	0.0	207	15.9	68.6	14.5	1.0
*Gonta	1	434	26.7	72.4	0.9	0.0	454	16.5	74.0	7.7	1.8
*Gulta	1	810	37.7	60.0	2.3	0.0	855	25.6	59.6	13.8	0.9
Basnia Para	1	72	31.9	63.9	4.2	0.0	66	12.1	78.8	7.6	1.5
Paschimpara	1	125	39.2	60.0	0.8	0.0	135	26.7	54.1	17.8	1.5
Haji Para	1	78	29.5	70.5	0.0	0.0	97	15.5	72.2	11.3	1.0
Dogaria Para	1	221	40.7	58.8	0.5	0.0	228	30.7	57.0	11.8	0.4
Hindu Para	1	314	38.2	57.3	4.5	0.0	329	27.4	56.2	15.5	0.9
*Harisona	1	192	26.0	73.4	0.5	0.0	204	15.7	72.5	8.3	3.4
*Jantipur	1	438	26.7	72.8	0.5	0.0	504	14.1	73.4	11.7	0.8
Muslim Para	1	393	27.7	71.8	0.5	0.0	455	14.7	73.4	11.2	0.7
Hindu Para	1	45	17.8	82.2	0.0	0.0	49	8.2	73.5	16.3	2.0
*Kalakopa	1	68	47.1	52.9	0.0	0.0	62	21.0	66.1	11.3	1.6

Table C-05: Percentage distribution of population aged 10 years and above by sex, marital status, residence and community

Administrative Unit *Residence* Community	RMO	Total Male	Percentage of Male				Total Female	Percentage of Female			
			Never Married	Married	Widowed	Divorced / Separated		Never Married	Married	Widowed	Divorced / Separated
1	2	3	4	5	6	7	8	9	10	11	12
*Kalamula	1	407	32.4	67.1	0.5	0.0	427	18.3	67.9	13.1	0.7
Muslim Para	1	267	33.7	65.5	0.7	0.0	271	18.5	66.8	13.7	1.1
Hindu Para	1	140	30.0	70.0	0.0	0.0	156	17.9	69.9	12.2	0.0
*Khosalpur	1	291	33.0	66.7	0.3	0.0	294	17.3	76.5	5.8	0.3
Ashal Para	1	130	41.5	57.7	0.8	0.0	122	14.8	74.6	10.7	0.0
Khas Para	1	161	26.1	73.9	0.0	0.0	172	19.2	77.9	2.3	0.6
*Kundtion	1	372	26.9	72.0	0.5	0.5	389	15.2	71.7	12.9	0.3
Uttarpara	1	150	24.7	74.0	0.0	1.3	158	15.8	73.4	10.1	0.6
Dakshinpara	1	147	28.6	70.1	1.4	0.0	164	14.0	69.5	16.5	0.0
Paschimpara	1	75	28.0	72.0	0.0	0.0	67	16.4	73.1	10.4	0.0
*Lauta	1	226	21.2	78.8	0.0	0.0	246	12.2	82.1	5.7	0.0
*Manikchapar	1	282	24.1	74.1	1.8	0.0	281	13.9	76.2	10.0	0.0
Muslim Para	1	193	21.2	76.2	2.6	0.0	209	16.3	71.8	12.0	0.0
Hindu Para	1	89	30.3	69.7	0.0	0.0	72	6.9	88.9	4.2	0.0
*Nagar Para	1	102	35.3	64.7	0.0	0.0	115	21.7	67.8	8.7	1.7
*Pandura	1	82	30.5	69.5	0.0	0.0	83	14.5	71.1	10.8	3.6
*Paril	1	242	33.5	65.3	1.2	0.0	215	13.5	74.9	11.6	0.0
Paschim Paril	1	104	29.8	68.3	1.9	0.0	88	10.2	83.0	6.8	0.0
Purba Paril	1	138	36.2	63.0	0.7	0.0	127	15.7	69.3	15.0	0.0
*Rokanpur	1	184	27.2	70.7	1.6	0.5	187	15.5	70.6	10.7	3.2
*Shilat	1	740	24.6	75.0	0.1	0.3	823	16.2	72.7	9.2	1.9
Nama Shilat	1	253	24.1	75.5	0.0	0.4	292	15.1	74.0	8.6	2.4
Khas Para	1	127	24.4	74.8	0.8	0.0	135	16.3	71.9	8.1	3.7
Upar Shilat	1	309	23.6	76.1	0.0	0.3	344	16.0	73.0	10.2	0.9
Boal Pukur	1	51	33.3	66.7	0.0	0.0	52	23.1	65.4	9.6	1.9
*Talam	1	1340	27.5	72.1	0.4	0.1	1402	16.2	73.9	7.7	2.2
Hatkhola	1	313	25.2	74.8	0.0	0.0	318	13.8	78.0	5.0	3.1
Kachari Para	1	182	22.0	77.5	0.5	0.0	201	18.4	74.6	6.5	0.5
Madhyapara	1	181	30.9	68.5	0.6	0.0	189	19.6	68.8	10.6	1.1
Kashia Para	1	51	25.5	74.5	0.0	0.0	61	14.8	80.3	1.6	3.3
Soratala	1	134	29.1	70.9	0.0	0.0	147	17.7	75.5	6.8	0.0
Adar Para	1	321	30.5	68.5	0.6	0.3	319	17.2	70.2	7.8	4.7
Padma Para	1	158	27.2	72.2	0.6	0.0	167	11.4	74.3	13.8	0.6
*Taratia	1	210	23.3	72.9	2.4	1.4	212	12.7	73.6	11.3	2.4
Muslim Para	1	85	25.9	71.8	2.4	0.0	86	10.5	75.6	11.6	2.3
Hindu Para	1	83	21.7	74.7	1.2	2.4	81	12.3	75.3	9.9	2.5
Dhawa Para	1	42	21.4	71.4	4.8	2.4	45	17.8	66.7	13.3	2.2
Tarash Union Total		10235	32.1	67.2	0.6	0.1	10469	20.4	70.7	8.1	0.8
Tarash Union	1	6830	30.8	68.3	0.8	0.1	7136	19.0	71.8	8.4	0.8
Tarash Union	3	3405	34.7	64.9	0.3	0.1	3333	23.5	68.3	7.4	0.8
*Bonbaria	1	26	34.6	65.4	0.0	0.0	28	28.6	64.3	7.1	0.0

RMO: 1 = Rural, 2 = Urban and 3 = Other Urban

Table C-05: Percentage distribution of population aged 10 years and above by sex, marital status, residence and community

Administrative Unit *Residence* Community	RMO	Total Male	Percentage of Male				Total Female	Percentage of Female			
			Never Married	Married	Widowed	Divorced / Separated		Never Married	Married	Widowed	Divorced / Separated
1	2	3	4	5	6	7	8	9	10	11	12
*Baragaon	1	388	32.5	65.5	2.1	0.0	396	21.0	69.2	9.1	0.8
Ulipur	1	228	35.5	62.3	2.2	0.0	228	21.9	67.5	10.5	0.0
Bri-Pachan	1	160	28.1	70.0	1.9	0.0	168	19.6	71.4	7.1	1.8
*Bidi Magura	1	132	31.1	67.4	0.8	0.8	167	16.8	70.7	11.4	1.2
*Boalia	1	1098	31.3	67.6	1.1	0.0	1158	19.3	72.1	8.3	0.3
*Chak Joykrishnapur	1	323	33.4	65.6	0.9	0.0	352	21.3	67.3	10.2	1.1
*Chala Magura	1	87	25.3	74.7	0.0	0.0	79	7.6	84.8	7.6	0.0
*Dakshin Mathurapur	1	469	29.0	70.4	0.4	0.2	524	16.2	75.0	8.2	0.6
Dakshin Mathurapur	1	360	27.8	71.4	0.6	0.3	401	16.0	74.8	8.5	0.7
Chak Gopinathpur	1	109	33.0	67.0	0.0	0.0	123	17.1	75.6	7.3	0.0
*Kahit	1	896	31.5	67.9	0.6	0.1	890	19.1	70.2	8.9	1.8
*Kaurail	1	527	31.9	68.1	0.0	0.0	531	18.8	74.6	6.6	0.0
*Khudra Majhira	1	115	33.9	65.2	0.9	0.0	108	24.1	71.3	4.6	0.0
*Khutigachha	1	560	28.9	70.2	0.9	0.0	634	19.6	70.0	9.3	1.1
*Madhabpur	1	263	36.5	63.1	0.4	0.0	259	23.2	68.3	7.3	1.2
*Mangalbaria	1	412	28.6	70.6	0.5	0.2	427	19.9	71.9	7.3	0.9
Mangalbaria	1	172	29.7	70.3	0.0	0.0	170	19.4	73.5	6.5	0.6
Raghunili	1	240	27.9	70.8	0.8	0.4	257	20.2	70.8	7.8	1.2
*Sastan	1	143	37.1	62.2	0.7	0.0	134	20.1	79.1	0.7	0.0
*Sola Para	1	941	30.2	69.1	0.7	0.0	938	16.7	73.0	9.6	0.6
*Sreekrishnapur	1	450	25.8	72.9	1.1	0.2	511	19.0	71.8	8.0	1.2
*Tarash	3	3405	34.7	64.9	0.3	0.1	3333	23.5	68.3	7.4	0.8
Ullah Para Upazila Total		203018	33.9	65.5	0.5	0.1	206995	21.2	69.8	8.3	0.7
Ullah Para Upazila	1	184045	33.5	65.9	0.5	0.1	188345	20.8	70.1	8.4	0.7
Ullah Para Upazila	2	18973	38.4	61.0	0.5	0.1	18650	25.4	66.3	7.8	0.6
Ullah Para Paurashava	2	18973	38.4	61.0	0.5	0.1	18650	25.4	66.3	7.8	0.6
Ward No-01 Total		1632	34.5	64.9	0.6	0.1	1675	21.4	69.4	8.7	0.5
*Baraya	2	649	37.3	61.9	0.6	0.2	689	21.2	67.2	11.2	0.4
*Sreekola	2	983	32.7	66.8	0.5	0.0	986	21.5	71.0	6.9	0.6
Ward No-02 Total		2248	56.4	42.8	0.8	0.0	1868	34.0	59.2	6.3	0.5
*Bakua (Part) Uttar	2	211	46.4	53.6	0.0	0.0	195	28.2	70.8	0.5	0.5
*Jhikira (Part) Uttar	2	2037	57.4	41.7	0.8	0.0	1673	34.7	57.9	7.0	0.5
Ward No-03 Total		2791	45.6	54.0	0.4	0.1	2532	32.6	60.1	6.3	1.0
*Bakua(Part)Purbo	2	930	51.9	47.8	0.2	0.0	771	34.9	60.6	3.0	1.6
*Jhikira (Part) Dakshin	2	1861	42.4	57.0	0.5	0.1	1761	31.6	59.9	7.8	0.8
Ward No-04 Total		2404	31.9	67.7	0.4	0.0	2525	24.6	68.0	7.0	0.4
*Bakua(Part)Pachim	2	2404	31.9	67.7	0.4	0.0	2525	24.6	68.0	7.0	0.4
Ward No-05 Total		1846	37.5	62.2	0.2	0.0	1811	23.4	68.4	8.2	0.1
*Bhattokawak Part	2	245	40.4	58.4	1.2	0.0	237	24.1	63.7	12.2	0.0
*Ghoshganti	2	1601	37.1	62.8	0.1	0.0	1574	23.3	69.1	7.6	0.1
Ward No-06 Total		1887	35.3	64.3	0.4	0.0	1976	24.8	65.3	9.5	0.4

Table C-05: Percentage distribution of population aged 10 years and above by sex, marital status, residence and community

Administrative Unit *Residence* Community	RMO	Total Male	Percentage of Male				Total Female	Percentage of Female			
			Never Married	Married	Widowed	Divorced / Separated		Never Married	Married	Widowed	Divorced / Separated
1	2	3	4	5	6	7	8	9	10	11	12
*Bhatta Kawak	2	335	33.4	66.3	0.3	0.0	385	21.0	66.8	11.7	0.5
*Kawak	2	1304	36.2	63.4	0.4	0.0	1338	26.8	63.9	9.0	0.3
*Nabagram	2	248	33.1	66.1	0.8	0.0	253	20.2	70.4	9.1	0.4
Ward No-07 Total		2420	31.5	67.6	0.7	0.1	2511	21.1	70.3	7.5	1.1
*Ashrayan	2	546	27.7	72.0	0.2	0.2	603	18.7	73.6	5.3	2.3
*Bamangram	2	225	33.3	65.3	1.3	0.0	207	22.2	68.6	8.7	0.5
*Char Sreefal Ganti Part)	2	250	32.0	65.6	2.0	0.4	264	26.5	64.0	9.5	0.0
*Enayetpur (Part)	2	598	35.8	63.0	1.2	0.0	585	22.2	68.5	8.5	0.7
*Nayanganti	2	456	32.7	66.9	0.2	0.2	482	21.6	70.1	6.8	1.5
*Shibpur	2	345	27.0	72.8	0.3	0.0	370	17.8	73.5	8.4	0.3
Ward No-08 Total		2189	37.0	62.2	0.7	0.1	2130	25.2	66.0	8.5	0.3
*Nayanganj Bazar	2	225	39.6	60.4	0.0	0.0	205	24.4	66.3	8.8	0.5
*Mawar Gachha	2	1001	35.6	63.4	0.9	0.1	1028	26.7	65.9	7.4	0.1
*Singho Ganti (Part)	2	718	39.0	60.2	0.7	0.1	661	24.5	64.3	10.6	0.6
*Sreefal Ganti	2	245	34.7	64.9	0.4	0.0	236	21.2	71.2	7.6	0.0
Ward No-09 Total		1556	31.5	68.3	0.0	0.2	1622	19.1	71.1	8.8	1.0
*Enayet Pur	2	535	32.5	67.5	0.0	0.0	557	20.5	68.9	10.1	0.5
*Guchhagram	2	323	26.6	72.8	0.0	0.6	386	19.4	68.7	9.8	2.1
*Ghatina	2	698	33.0	66.9	0.0	0.1	679	17.8	74.4	7.1	0.7
Bangala Union Total		11232	30.1	69.3	0.6	0.0	12032	18.2	72.6	8.3	0.9
*Aliarpur	1	421	31.8	66.7	1.4	0.0	469	19.6	70.6	9.0	0.9
*Aphar	1	173	33.5	65.3	1.2	0.0	207	15.9	72.9	11.1	0.0
*Bangala	1	544	30.5	68.6	0.9	0.0	569	18.6	71.4	9.3	0.7
*Baniakair	1	435	31.0	68.5	0.5	0.0	454	18.5	71.8	8.8	0.9
*Bhoynagar	1	542	27.7	71.6	0.7	0.0	611	20.5	69.6	9.0	1.0
Bhoynagar	1	419	30.3	68.7	1.0	0.0	438	21.5	68.7	8.4	1.4
Khojakhali	1	123	18.7	81.3	0.0	0.0	173	17.9	71.7	10.4	0.0
*Binayekpur	1	1058	30.7	69.1	0.2	0.0	1216	18.3	75.8	5.4	0.5
*Boyra	1	269	23.8	76.2	0.0	0.0	334	13.2	75.7	8.1	3.0
*Chak Bangla	1	309	27.8	71.8	0.3	0.0	335	14.0	75.8	8.1	2.1
Chak Bangla	1	48	35.4	64.6	0.0	0.0	44	6.8	81.8	11.4	0.0
Katar Mahal	1	168	25.0	75.0	0.0	0.0	198	14.6	75.3	8.6	1.5
Garabari	1	93	29.0	69.9	1.1	0.0	93	16.1	74.2	5.4	4.3
*Chengatia	1	584	27.1	72.8	0.2	0.0	641	13.4	75.8	10.0	0.8
Chengatia	1	467	28.1	71.7	0.2	0.0	519	13.3	76.1	9.6	1.0
Chanda Para	1	117	23.1	76.9	0.0	0.0	122	13.9	74.6	11.5	0.0
*Dakshin Galijani	1	572	31.8	67.7	0.5	0.0	548	17.2	72.8	8.6	1.5
*Dharail	1	624	27.1	72.3	0.6	0.0	661	20.6	72.0	6.8	0.6
*Gangarampur	1	163	28.8	71.2	0.0	0.0	176	17.0	78.4	4.5	0.0
*Ghona	1	459	33.6	65.1	1.3	0.0	441	17.5	73.2	7.3	2.0
Bara Ghona	1	235	26.8	71.5	1.7	0.0	233	15.0	75.5	6.9	2.6

RMO: 1 = Rural, 2 = Urban and 3 = Other Urban

Table C-05: Percentage distribution of population aged 10 years and above by sex, marital status, residence and community

Administrative Unit *Residence* Community	RMO	Total Male	Percentage of Male				Total Female	Percentage of Female			
			Never Married	Married	Widowed	Divorced / Separated		Never Married	Married	Widowed	Divorced / Separated
1	2	3	4	5	6	7	8	9	10	11	12
Choto Ghona	1	100	39.0	60.0	1.0	0.0	92	17.4	70.7	8.7	3.3
Chak Mehedi	1	124	41.9	57.3	0.8	0.0	116	22.4	70.7	6.9	0.0
*Kaigathi	1	502	29.5	69.7	0.6	0.2	526	20.5	70.3	7.4	1.7
Kaigathi	1	309	30.1	68.9	0.6	0.3	329	20.7	70.8	6.4	2.1
Mali Para	1	193	28.5	71.0	0.5	0.0	197	20.3	69.5	9.1	1.0
*Madhukola	1	314	29.6	70.4	0.0	0.0	360	16.4	72.5	10.8	0.3
*Madhya Maheshpur	1	226	33.6	65.5	0.9	0.0	211	20.9	70.6	8.1	0.5
*Majhi Para	1	345	31.0	69.0	0.0	0.0	332	15.4	79.5	4.8	0.3
*Mordaha	1	385	33.0	66.5	0.5	0.0	441	17.9	73.0	8.6	0.5
*Paschim Satbaria	1	247	27.5	72.5	0.0	0.0	249	19.3	71.9	8.8	0.0
*Piarapur	1	243	28.8	70.0	0.8	0.4	245	18.4	72.7	7.3	1.6
*Pratap	1	1220	28.2	71.4	0.4	0.0	1381	19.9	70.8	8.4	0.9
Pratap	1	1138	28.0	71.6	0.4	0.0	1283	20.0	70.9	8.3	0.8
Banamali Pratap	1	82	30.5	68.3	1.2	0.0	98	19.4	69.4	9.2	2.0
*Rahimpur	1	303	31.7	67.3	0.7	0.3	311	14.8	75.2	9.3	0.6
Rahimpur	1	222	32.0	67.1	0.5	0.5	228	14.5	75.0	9.6	0.9
Chak Ramkrishnapur	1	81	30.9	67.9	1.2	0.0	83	15.7	75.9	8.4	0.0
*Simla	1	469	32.2	67.4	0.4	0.0	460	22.8	69.3	7.0	0.9
*Shyamaildaha	1	335	29.9	69.3	0.9	0.0	356	16.0	73.0	10.7	0.3
*Uttar Mohanpur	1	490	36.3	62.4	1.2	0.0	498	20.5	66.5	13.1	0.0
Barahar Union Total		15004	34.1	65.2	0.6	0.1	15262	21.0	69.9	8.5	0.6
*Angar Para	1	88	42.0	58.0	0.0	0.0	83	19.3	73.5	7.2	0.0
*Barahar	1	2075	34.5	64.7	0.7	0.1	2116	21.2	69.8	8.7	0.3
Nabanna Para	1	49	36.7	63.3	0.0	0.0	54	20.4	63.0	16.7	0.0
Madhyapara	1	165	34.5	65.5	0.0	0.0	182	20.9	72.5	6.6	0.0
Ballar Para	1	241	27.4	71.0	1.7	0.0	238	17.6	73.5	7.6	1.3
Khamar Para	1	661	33.4	66.3	0.3	0.0	653	19.1	74.3	6.6	0.0
Dakshinpara	1	959	36.8	62.0	0.9	0.2	989	23.6	65.8	10.3	0.3
*Bhutgachha	1	283	33.9	64.7	0.7	0.7	321	28.3	62.6	7.2	1.9
*Boalia	1	1366	32.4	66.7	0.7	0.3	1407	20.3	69.7	9.0	1.1
*Brahma Kapali	1	1031	33.6	66.1	0.4	0.0	1061	19.8	71.9	7.7	0.6
Brahma Kapali	1	932	34.1	65.5	0.4	0.0	965	20.1	71.2	8.1	0.6
Bhutbaria	1	99	28.3	71.7	0.0	0.0	96	16.7	79.2	4.2	0.0
*Dephalbaria	1	294	32.0	67.7	0.3	0.0	292	18.2	71.6	8.9	1.4
*Dhunchi	1	576	34.0	66.0	0.0	0.0	589	21.4	71.6	6.1	0.8
Dhunchi	1	158	39.9	60.1	0.0	0.0	153	20.3	70.6	9.2	0.0
Char Dhunchi	1	418	31.8	68.2	0.0	0.0	436	21.8	72.0	5.0	1.1
*Durgapur	1	268	33.6	65.3	1.1	0.0	274	22.3	74.8	2.9	0.0
*Guaganti	1	648	36.3	63.6	0.2	0.0	628	19.7	70.1	9.7	0.5
*Jamalpur	1	2221	33.9	65.2	0.8	0.1	2271	21.5	68.7	9.0	0.7
Uttarpara (Ulipur)	1	894	32.2	66.6	1.1	0.1	984	21.8	67.8	9.0	1.3

RMO: 1 = Rural, 2 = Urban and 3 = Other Urban

Table C-05: Percentage distribution of population aged 10 years and above by sex, marital status, residence and community

Administrative Unit *Residence* Community	RMO	Total Male	Percentage of Male				Total Female	Percentage of Female			
			Never Married	Married	Widowed	Divorced / Separated		Never Married	Married	Widowed	Divorced / Separated
1	2	3	4	5	6	7	8	9	10	11	12
Dakshinpara	1	1327	35.1	64.2	0.6	0.1	1287	21.2	69.5	9.0	0.3
*Khas Char Jamalpur	1	375	39.2	60.8	0.0	0.0	387	24.3	62.0	12.9	0.8
*Maitra Barahar	1	882	33.2	65.8	1.0	0.0	917	20.8	70.3	8.3	0.5
*Pagla	1	1125	31.5	68.1	0.4	0.0	1187	22.1	68.9	8.3	0.8
*Purba Delua	1	1088	33.3	66.2	0.6	0.0	1041	16.9	74.8	7.9	0.4
*Saratail	1	799	37.5	61.1	1.4	0.0	858	24.0	64.1	11.4	0.5
*Tentulia	1	1654	34.5	65.2	0.3	0.0	1609	20.1	72.5	7.0	0.4
*Tiarhati	1	231	37.7	62.3	0.0	0.0	221	22.2	69.2	8.6	0.0
Bara Pangashi Union Total		10589	30.8	68.6	0.6	0.1	11104	18.8	72.1	8.6	0.5
*Ag Gayta	1	297	27.3	71.7	1.0	0.0	346	18.5	75.7	5.8	0.0
*Aligram	1	657	32.4	67.1	0.3	0.2	667	16.5	72.1	10.3	1.0
*Arua Pangashi	1	102	41.2	57.8	1.0	0.0	93	29.0	62.4	6.5	2.2
*Bara Koaliber	1	818	28.4	70.8	0.9	0.0	801	19.0	75.4	5.2	0.4
*Bara Pangashi	1	872	30.0	68.7	1.3	0.0	950	21.1	68.0	10.9	0.0
*Chak Khaduli	1	243	30.9	69.1	0.0	0.0	259	19.3	70.7	9.7	0.4
*Chak Pangashi	1	423	26.5	73.5	0.0	0.0	428	16.6	73.8	7.5	2.1
*Chaksa	1	1400	31.8	67.4	0.6	0.3	1416	16.7	72.3	10.1	0.9
*Chandraganti	1	665	29.9	69.8	0.3	0.0	723	17.6	74.7	7.7	0.0
Chandraganti	1	536	28.5	71.1	0.4	0.0	570	15.6	76.5	7.9	0.0
Baruiganti	1	129	35.7	64.3	0.0	0.0	153	24.8	68.0	7.2	0.0
*Chhota Koaliber	1	283	33.2	66.4	0.4	0.0	333	22.8	71.5	5.7	0.0
*Hawra	1	1279	31.7	67.8	0.4	0.1	1325	20.7	71.4	7.7	0.2
*Khaduli	1	1365	32.3	67.1	0.6	0.0	1363	18.0	73.5	8.4	0.0
*Narsingha Para	1	706	34.0	65.3	0.6	0.1	774	20.3	68.6	10.3	0.8
Narsingha Para	1	422	34.4	64.7	0.7	0.2	458	19.4	68.6	10.7	1.3
Shuklai	1	284	33.5	66.2	0.4	0.0	316	21.5	68.7	9.8	0.0
*Rahulia	1	367	27.8	71.1	1.1	0.0	384	16.7	75.5	7.3	0.5
*Ramilgaon	1	196	23.0	75.0	1.5	0.5	214	12.6	72.9	13.6	0.9
*Saidpur	1	464	31.5	67.9	0.6	0.0	503	19.7	69.8	9.9	0.6
Saidpur	1	348	30.2	69.3	0.6	0.0	383	18.0	71.0	10.7	0.3
Matikata	1	116	35.3	63.8	0.9	0.0	120	25.0	65.8	7.5	1.7
*Sree Pangashi	1	179	21.2	78.8	0.0	0.0	241	18.3	74.7	6.2	0.8
*Sukulhat	1	273	31.1	68.1	0.7	0.0	284	20.4	70.8	8.8	0.0
Durganagar Union Total		22620	36.2	63.3	0.5	0.0	22151	23.2	69.0	7.4	0.4
*Ag Koyra	1	123	34.1	65.9	0.0	0.0	107	18.7	80.4	0.9	0.0
*Bagalpur	1	952	37.6	62.1	0.3	0.0	966	22.9	68.5	8.4	0.2
Bagalpur	1	632	38.4	61.4	0.2	0.0	621	20.8	69.1	9.8	0.3
Hatkhola	1	29	34.5	65.5	0.0	0.0	39	28.2	64.1	7.7	0.0
Datta Para	1	291	36.1	63.2	0.7	0.0	306	26.5	68.0	5.6	0.0
*Balsabari	1	3010	37.9	61.6	0.4	0.1	2915	24.8	66.4	7.9	0.9
Islampur	1	990	39.8	60.0	0.1	0.1	951	25.0	64.9	8.6	1.5

Table C-05: Percentage distribution of population aged 10 years and above by sex, marital status, residence and community

Administrative Unit *Residence* Community	RMO	Total Male	Percentage of Male				Total Female	Percentage of Female			
			Never Married	Married	Widowed	Divorced / Separated		Never Married	Married	Widowed	Divorced / Separated
1	2	3	4	5	6	7	8	9	10	11	12
Balsabari	1	2020	37.0	62.4	0.5	0.1	1964	24.7	67.2	7.5	0.6
*Bara Manohara	1	1026	33.0	66.2	0.8	0.0	992	21.3	71.0	7.5	0.3
*Bera Patia	1	347	29.7	69.2	1.2	0.0	381	23.1	66.9	9.4	0.5
Bera Patia	1	256	29.3	69.9	0.8	0.0	295	24.4	65.4	9.8	0.3
Anandabaria	1	91	30.8	67.0	2.2	0.0	86	18.6	72.1	8.1	1.2
*Bhadaliakandi	1	302	35.8	64.2	0.0	0.0	314	23.6	66.6	9.6	0.3
*Bhairab	1	534	30.7	69.3	0.0	0.0	581	23.2	67.8	8.8	0.2
Bhairab	1	358	34.1	65.9	0.0	0.0	378	24.1	67.2	8.5	0.3
Chhoto Bhairab	1	176	23.9	76.1	0.0	0.0	203	21.7	69.0	9.4	0.0
*Bhatbera	1	787	39.3	60.5	0.3	0.0	776	25.3	67.1	7.0	0.6
Bhatbera	1	305	39.3	60.3	0.3	0.0	317	25.6	67.8	5.7	0.9
Char Bhatbera	1	482	39.2	60.6	0.2	0.0	459	25.1	66.7	7.8	0.4
*Dubdanga	1	358	38.3	61.2	0.6	0.0	356	23.3	69.4	7.3	0.0
*Durganagar	1	654	40.5	59.2	0.3	0.0	634	24.9	67.0	8.0	0.0
Durganagar	1	150	39.3	60.0	0.7	0.0	171	27.5	66.1	6.4	0.0
Gharalganti	1	295	34.2	65.4	0.3	0.0	288	20.8	69.1	10.1	0.0
Alamnagar	1	209	50.2	49.8	0.0	0.0	175	29.1	64.6	6.3	0.0
*Hemantabari	1	3101	36.8	62.5	0.7	0.0	2918	22.4	69.8	7.5	0.2
Hemantabari	1	741	33.7	65.6	0.7	0.0	739	21.5	70.9	7.3	0.3
Senganti	1	329	33.7	65.7	0.6	0.0	322	15.2	73.6	11.2	0.0
Datpur	1	1415	38.1	61.0	0.9	0.0	1316	23.6	68.3	7.7	0.4
Babla Para	1	616	39.1	60.7	0.2	0.0	541	24.8	69.9	5.4	0.0
*Joginibari	1	1127	39.8	60.2	0.0	0.0	1064	25.9	67.7	6.4	0.0
Joginibari	1	380	33.9	66.1	0.0	0.0	379	20.3	71.2	8.4	0.0
Madhupur	1	747	42.8	57.2	0.0	0.0	685	29.1	65.7	5.3	0.0
*Khudra Manohara	1	446	33.0	66.8	0.2	0.0	454	22.9	67.8	8.1	1.1
*Mahananda Para	1	256	32.0	66.8	1.2	0.0	273	23.4	71.8	4.8	0.0
Mahananda Para	1	96	31.3	67.7	1.0	0.0	116	30.2	68.1	1.7	0.0
Botebaria	1	43	23.3	76.7	0.0	0.0	48	20.8	77.1	2.1	0.0
Konabari	1	117	35.9	62.4	1.7	0.0	109	17.4	73.4	9.2	0.0
*Mahishakhola	1	847	30.0	69.3	0.7	0.0	875	19.4	72.8	7.1	0.7
Kamar Para	1	122	32.8	65.6	1.6	0.0	131	20.6	67.2	12.2	0.0
Minar Para	1	211	28.0	71.6	0.5	0.0	226	20.8	73.0	5.8	0.4
Madhyapara	1	268	32.1	66.8	1.1	0.0	275	17.1	71.3	9.8	1.8
Paschimpara Tatipara	1	246	28.0	72.0	0.0	0.0	243	20.2	77.4	2.5	0.0
*Maricha	1	1087	40.1	59.4	0.4	0.1	956	24.0	68.7	6.9	0.4
Maricha	1	728	39.8	59.6	0.4	0.1	615	24.2	68.6	6.8	0.3
Janglipur	1	359	40.7	59.1	0.3	0.0	341	23.5	68.9	7.0	0.6
*Mulbaria	1	400	35.5	64.5	0.0	0.0	378	21.7	70.1	7.9	0.3
Mulbaria	1	368	36.4	63.6	0.0	0.0	342	21.3	69.9	8.5	0.3
Diarpara	1	32	25.0	75.0	0.0	0.0	36	25.0	72.2	2.8	0.0

RMO: 1 = Rural, 2 = Urban and 3 = Other Urban

Table C-05: Percentage distribution of population aged 10 years and above by sex, marital status, residence and community

Administrative Unit *Residence* Community	RMO	Total Male	Percentage of Male				Total Female	Percentage of Female			
			Never Married	Married	Widowed	Divorced / Separated		Never Married	Married	Widowed	Divorced / Separated
1	2	3	4	5	6	7	8	9	10	11	12
*Nandiganti	1	551	41.9	56.6	1.5	0.0	501	29.7	65.7	4.4	0.2
Nandiganti	1	406	42.6	55.9	1.5	0.0	356	27.0	69.4	3.7	0.0
Charnamdiganti	1	145	40.0	58.6	1.4	0.0	145	36.6	56.6	6.2	0.7
*Paik Para	1	1025	37.4	62.0	0.5	0.1	1016	27.6	68.5	3.8	0.1
*Par Santala	1	511	40.1	59.5	0.4	0.0	511	21.5	66.5	11.4	0.6
*Paschim Lakshmikhola	1	19	31.6	68.4	0.0	0.0	23	21.7	69.6	8.7	0.0
*Purba Bamangaon	1	377	30.2	69.5	0.3	0.0	405	21.0	71.4	6.7	1.0
Bamangaon	1	106	29.2	69.8	0.9	0.0	94	17.0	76.6	5.3	1.1
Bamangaon Hatkhola	1	96	34.4	65.6	0.0	0.0	119	24.4	68.9	6.7	0.0
Rudraganti	1	70	30.0	70.0	0.0	0.0	72	20.8	72.2	6.9	0.0
Diarpara	1	105	27.6	72.4	0.0	0.0	120	20.8	69.2	7.5	2.5
*Purba Maheshpur	1	410	34.6	64.9	0.5	0.0	399	22.1	69.4	8.5	0.0
*Rajman	1	1435	34.7	64.9	0.3	0.1	1440	22.2	70.0	7.4	0.4
Daha Para	1	369	36.9	62.9	0.0	0.3	385	27.0	64.4	8.3	0.3
Char Para	1	208	36.1	63.5	0.0	0.5	203	17.7	70.9	9.9	1.5
Dahikhola	1	623	33.2	66.5	0.3	0.0	625	20.2	73.0	6.7	0.2
Laskar Para	1	53	28.3	71.7	0.0	0.0	57	29.8	63.2	7.0	0.0
Nishan Para	1	182	35.7	63.2	1.1	0.0	170	21.2	72.9	5.3	0.6
*Rangatia	1	138	26.8	73.2	0.0	0.0	130	16.2	76.9	6.2	0.8
*Rautan	1	806	34.4	65.1	0.4	0.1	807	20.6	71.6	7.7	0.1
Rautan	1	542	33.9	65.5	0.4	0.2	519	19.1	73.4	7.5	0.0
Nandibera	1	264	35.2	64.4	0.4	0.0	288	23.3	68.4	8.0	0.3
*Swalpa Manohara	1	299	36.8	62.9	0.3	0.0	294	22.4	70.1	7.5	0.0
*Singhaganti (Part)	1	250	34.0	65.6	0.4	0.0	248	24.6	68.1	6.9	0.4
*Shyampur	1	1442	33.4	66.0	0.6	0.0	1437	21.6	70.6	7.1	0.7
Shyampur	1	1176	33.8	65.6	0.6	0.0	1152	21.0	71.7	6.9	0.3
Manushmura	1	266	31.2	68.0	0.8	0.0	285	24.2	66.0	7.7	2.1
Hatikumrul Union Total		18979	33.1	66.3	0.5	0.0	18753	20.0	70.3	8.7	0.9
*Alokdia	1	1134	33.0	66.3	0.7	0.0	1104	21.3	68.6	8.3	1.8
*Amdanga	1	1526	34.8	64.5	0.7	0.0	1510	21.4	71.9	6.0	0.7
*Badullapur	1	256	34.0	64.5	0.8	0.8	265	21.9	63.8	11.7	2.6
*Bakunda	1	572	34.6	64.5	0.9	0.0	652	22.5	66.0	9.7	1.8
*Charia	1	2383	30.3	68.9	0.7	0.1	2536	17.2	71.4	10.4	1.0
Madhyapara	1	478	34.5	65.1	0.4	0.0	475	21.3	70.3	8.2	0.2
Kalibari	1	651	34.1	65.3	0.6	0.0	651	18.1	74.3	7.2	0.3
Maichakandi	1	456	24.3	73.9	1.3	0.4	524	10.9	73.7	14.5	1.0
Ramar Char	1	148	27.0	72.3	0.7	0.0	165	21.2	58.8	17.0	3.0
Kamar Para	1	154	28.6	71.4	0.0	0.0	161	18.6	73.3	8.1	0.0
Kandi Para	1	496	28.2	71.0	0.8	0.0	560	17.1	69.8	10.9	2.1
*Charia Shikar	1	2832	31.9	67.7	0.5	0.0	2575	19.8	71.5	8.0	0.6
Uttarpara	1	1307	32.3	67.4	0.3	0.0	1262	20.3	71.1	8.2	0.5

RMO: 1 = Rural, 2 = Urban and 3 = Other Urban

Table C-05: Percentage distribution of population aged 10 years and above by sex, marital status, residence and community

Administrative Unit *Residence* Community	RMO	Total Male	Percentage of Male				Total Female	Percentage of Female			
			Never Married	Married	Widowed	Divorced / Separated		Never Married	Married	Widowed	Divorced / Separated
1	2	3	4	5	6	7	8	9	10	11	12
Sattarbaria	1	98	37.8	59.2	3.1	0.0	90	22.2	72.2	5.6	0.0
Dakshinpara	1	620	31.3	68.1	0.6	0.0	623	18.5	72.7	8.0	0.8
Kashinathpur	1	190	41.1	58.9	0.0	0.0	169	22.5	69.8	6.5	1.2
Golakpur	1	480	28.1	71.7	0.2	0.0	282	16.3	73.0	10.3	0.4
Chak Para	1	137	26.3	73.0	0.7	0.0	149	24.2	69.1	6.0	0.7
*Charia Uzir	1	452	33.4	65.5	1.1	0.0	492	20.7	69.5	9.8	0.0
*Dadanpur	1	293	38.6	60.8	0.7	0.0	249	23.3	71.1	5.2	0.4
*Dhopakandi	1	794	32.6	67.1	0.3	0.0	602	20.6	69.9	8.8	0.7
*Habibpur	1	169	37.3	62.7	0.0	0.0	171	24.0	68.4	7.6	0.0
*Hasanpur	1	496	33.3	66.3	0.4	0.0	486	16.9	73.0	9.3	0.8
*Hatikumrul	1	2105	33.8	65.8	0.2	0.2	2055	20.2	70.9	8.2	0.7
Hati Para	1	952	33.9	65.5	0.3	0.2	988	20.7	70.0	8.7	0.5
Kachiar Char	1	295	38.6	61.0	0.0	0.3	280	20.7	69.6	9.3	0.4
Hatikumrul	1	463	31.1	68.9	0.0	0.0	433	21.5	73.2	4.4	0.9
Radhanagar	1	177	37.9	61.6	0.6	0.0	146	17.1	68.5	13.0	1.4
Ramnagar	1	218	29.4	70.2	0.0	0.5	208	16.3	73.6	8.7	1.4
*Pachila	1	1996	32.5	67.4	0.1	0.1	1976	19.8	70.9	8.5	0.9
*Patdhari	1	2317	35.7	63.6	0.6	0.0	2413	21.5	68.8	9.0	0.7
Patdhari	1	934	36.5	62.8	0.6	0.0	940	21.8	68.5	8.6	1.1
Raninagar	1	488	40.6	58.0	1.4	0.0	514	26.8	60.9	11.7	0.6
Kumarganti	1	261	33.7	66.3	0.0	0.0	264	18.9	74.6	4.9	1.5
Manik Diar	1	634	31.7	68.0	0.3	0.0	695	18.0	72.7	9.2	0.1
*Raninagar	1	329	27.1	72.3	0.6	0.0	353	17.3	70.0	9.9	2.8
*Rasidpur	1	652	36.0	63.3	0.6	0.0	665	21.7	66.6	10.8	0.9
Rasidpur	1	508	35.6	63.8	0.6	0.0	524	21.2	66.6	11.1	1.1
Naya Rasidpur	1	144	37.5	61.8	0.7	0.0	141	23.4	66.7	9.9	0.0
*Tarotia	1	673	30.6	68.8	0.6	0.0	649	16.6	73.7	8.8	0.9
Mohanpur Union Total		14160	33.2	66.2	0.5	0.1	14748	21.2	69.7	8.5	0.6
*Balla Para	1	426	33.3	66.0	0.7	0.0	406	19.5	69.2	10.6	0.7
*Baltail	1	522	28.7	71.1	0.2	0.0	567	15.2	77.1	7.2	0.5
*Bardhangachha	1	1484	32.8	66.4	0.5	0.2	1547	20.6	70.0	9.1	0.3
Bardhangachha	1	896	31.7	67.1	0.9	0.3	963	20.4	70.2	9.1	0.3
Char Bardhangachha	1	588	34.5	65.5	0.0	0.0	584	20.9	69.7	9.1	0.3
*Chandipur	1	247	32.4	67.6	0.0	0.0	276	19.2	69.2	10.9	0.7
*Dahakola	1	1251	36.2	63.5	0.3	0.0	1237	23.8	68.2	7.7	0.2
*Dakshin Mohanpur	1	2100	34.0	65.1	0.6	0.2	2078	20.4	70.7	7.9	1.0
Lahiri Mohanpur	1	526	34.4	64.8	0.8	0.0	504	17.3	73.2	9.3	0.2
Ag Mohanpur	1	161	38.5	61.5	0.0	0.0	146	20.5	67.1	12.3	0.0
Mohanpur Bazar	1	435	32.0	67.6	0.5	0.0	428	22.4	74.8	2.3	0.5
Char Mohanpur	1	978	34.0	64.8	0.6	0.5	1000	21.1	68.2	9.0	1.7
*Elongjani	1	2313	32.4	66.7	0.7	0.2	2497	21.1	69.4	8.5	1.0

RMO: 1 = Rural, 2 = Urban and 3 = Other Urban

Table C-05: Percentage distribution of population aged 10 years and above by sex, marital status, residence and community

Administrative Unit *Residence* Community	RMO	Total Male	Percentage of Male				Total Female	Percentage of Female			
			Never Married	Married	Widowed	Divorced / Separated		Never Married	Married	Widowed	Divorced / Separated
1	2	3	4	5	6	7	8	9	10	11	12
Satbila	1	522	34.3	64.9	0.8	0.0	558	22.6	67.4	8.6	1.4
Datta Para	1	441	32.9	66.0	1.1	0.0	463	20.3	69.8	9.3	0.6
Chak Para	1	385	32.7	66.5	0.8	0.0	424	22.6	68.4	8.0	0.9
Atiar Para	1	495	36.4	62.2	0.8	0.6	512	22.1	68.4	8.8	0.8
Gonaiganti	1	335	24.2	75.5	0.0	0.3	391	17.6	73.9	7.7	0.8
Kaimkona	1	135	28.9	70.4	0.7	0.0	149	20.1	71.1	7.4	1.3
*Hajipur	1	20	20.0	80.0	0.0	0.0	26	23.1	61.5	15.4	0.0
*Kaibartaganti	1	598	30.9	68.2	0.8	0.0	589	16.6	75.9	7.5	0.0
*Kaliakair	1	1171	36.4	63.0	0.5	0.1	1283	22.4	69.8	7.6	0.2
*Konabari	1	314	29.3	69.1	1.6	0.0	333	22.8	68.5	8.4	0.3
Konabari	1	204	29.4	70.6	0.0	0.0	215	22.3	70.2	7.4	0.0
Daimurchi	1	110	29.1	66.4	4.5	0.0	118	23.7	65.3	10.2	0.8
*Nada	1	662	29.5	70.5	0.0	0.0	705	20.9	70.5	8.5	0.1
*Par Elongjani	1	214	32.7	66.8	0.5	0.0	236	20.8	67.8	10.2	1.3
*Paschim Bamangaon	1	440	31.8	67.5	0.7	0.0	486	22.0	66.3	11.1	0.6
Bamangaon	1	251	33.9	65.7	0.4	0.0	264	26.1	62.9	11.0	0.0
Balaiganti	1	69	29.0	71.0	0.0	0.0	101	17.8	71.3	8.9	2.0
Anchalganti	1	120	29.2	69.2	1.7	0.0	121	16.5	69.4	13.2	0.8
*Paschim Bankirat	1	787	35.2	64.5	0.3	0.0	767	20.5	69.8	8.3	1.4
*Purba Bankirat	1	406	36.0	63.8	0.2	0.0	423	26.2	62.6	10.6	0.5
*Swalpa Mamudpur	1	434	35.7	64.3	0.0	0.0	461	26.0	66.4	7.4	0.2
*Suja	1	771	30.5	68.4	1.2	0.0	831	22.5	68.4	8.8	0.4
Pancha Krushi Union Total		15682	35.9	63.5	0.5	0.1	16516	22.9	67.8	8.7	0.6
*Bannakandi	1	1806	34.9	64.3	0.6	0.2	1903	21.2	68.6	8.9	1.3
Bannakandi	1	1057	34.7	64.3	0.7	0.3	1114	20.6	67.9	10.1	1.5
Pechar Para	1	350	34.9	64.6	0.6	0.0	361	21.9	70.1	6.9	1.1
Char Pechar Para	1	399	35.6	63.9	0.5	0.0	428	22.4	69.2	7.5	0.9
*Betbari	1	685	35.0	63.9	1.0	0.0	710	21.7	66.3	11.5	0.4
*Damdama	1	1150	35.5	63.6	0.9	0.1	1272	23.0	67.5	8.8	0.7
Damdama	1	732	34.3	64.6	1.0	0.1	767	20.9	70.0	8.3	0.8
Char Damdama	1	418	37.6	61.7	0.7	0.0	505	26.3	63.6	9.5	0.6
*Kaliganj Tentulia	1	887	35.1	64.0	0.7	0.2	988	23.9	64.2	11.1	0.8
Kaliganj	1	610	37.5	61.1	1.0	0.3	651	23.7	64.4	10.8	1.2
Char Kaliganj	1	277	29.6	70.4	0.0	0.0	337	24.3	63.8	11.9	0.0
*Kouch Betkandi	1	2252	39.2	60.4	0.2	0.2	2311	23.5	67.8	8.2	0.4
Betkandi	1	1604	39.5	60.1	0.2	0.2	1630	24.4	67.5	7.7	0.5
Manirpur	1	231	41.1	58.9	0.0	0.0	256	23.8	66.0	10.2	0.0
Banbaria	1	417	36.9	62.4	0.5	0.2	425	20.2	70.4	9.2	0.2
*Matikora	1	2530	33.8	65.1	1.0	0.1	2693	21.9	69.4	8.2	0.5
Matikora	1	1128	34.8	63.7	1.4	0.1	1199	22.7	69.6	7.4	0.3
Kamar Para	1	52	38.5	61.5	0.0	0.0	41	14.6	70.7	12.2	2.4

RMO: 1 = Rural, 2 = Urban and 3 = Other Urban

Table C-05: Percentage distribution of population aged 10 years and above by sex, marital status, residence and community

Administrative Unit *Residence* Community	RMO	Total Male	Percentage of Male				Total Female	Percentage of Female			
			Never Married	Married	Widowed	Divorced / Separated		Never Married	Married	Widowed	Divorced / Separated
1	2	3	4	5	6	7	8	9	10	11	12
Shahjahanpur	1	718	31.2	68.0	0.7	0.1	760	19.6	68.8	10.5	1.1
Bara Lakshmipur	1	456	34.6	65.4	0.0	0.0	483	23.2	71.8	5.0	0.0
Chhota Lakshmipur	1	176	34.7	63.1	2.3	0.0	210	24.8	64.3	10.5	0.5
*Pancha Krushi	1	1158	38.8	61.2	0.0	0.0	1279	25.7	68.3	5.6	0.4
Pancha Krushi	1	286	37.4	62.6	0.0	0.0	333	22.5	75.7	1.8	0.0
Pathar Para	1	263	37.3	62.7	0.0	0.0	279	28.0	66.3	5.7	0.0
Kazi Para	1	609	40.1	59.9	0.0	0.0	667	26.4	65.5	7.3	0.7
*Purba Bhadrakola	1	634	38.6	61.2	0.2	0.0	643	22.4	69.8	7.3	0.5
*Purba Krishnapur	1	107	35.5	64.5	0.0	0.0	106	26.4	64.2	8.5	0.9
*Purba Satbaria	1	1295	34.0	65.2	0.6	0.2	1286	22.9	66.6	10.1	0.4
Satbaria	1	514	31.1	67.3	1.0	0.6	522	21.6	67.4	10.2	0.8
Char Satbaria	1	781	35.9	63.8	0.4	0.0	764	23.8	66.0	10.1	0.1
*Raghab Baria	1	1176	34.3	65.5	0.2	0.1	1320	23.9	67.0	8.5	0.6
Raghab Baria	1	639	33.5	66.2	0.2	0.2	738	25.1	66.7	7.6	0.7
Bhuiyan Para	1	165	40.0	59.4	0.6	0.0	163	17.8	70.6	11.0	0.6
Sadai	1	372	33.1	66.9	0.0	0.0	419	24.1	66.3	9.1	0.5
*Ramkantapur	1	1249	36.0	64.0	0.0	0.0	1267	22.6	66.9	10.1	0.4
*Saokola	1	753	37.3	62.2	0.5	0.0	738	21.8	70.7	6.8	0.7
Purnimaganti Union Total		18411	32.9	66.4	0.7	0.1	18502	20.4	70.8	8.1	0.8
*Baman Ghiwala	1	434	30.0	69.4	0.5	0.2	417	18.7	74.1	6.5	0.7
*Charuimuri	1	710	31.5	67.7	0.4	0.3	674	19.0	73.0	6.5	1.5
*Chhaybaria	1	457	36.8	61.7	1.5	0.0	446	22.6	69.3	8.1	0.0
*Dadpur	1	350	33.7	66.3	0.0	0.0	353	21.8	71.1	7.1	0.0
*Faridpur	1	379	35.9	64.1	0.0	0.0	367	19.1	71.9	8.7	0.3
Faridpur	1	218	37.6	62.4	0.0	0.0	212	19.8	72.2	7.5	0.5
Hat Akannapur	1	161	33.5	66.5	0.0	0.0	155	18.1	71.6	10.3	0.0
*Ghiala	1	898	31.2	67.9	0.7	0.2	922	19.2	69.8	9.8	1.2
*Goaljani	1	692	33.4	66.5	0.1	0.0	736	23.6	67.4	8.4	0.5
*Gopalpur	1	224	28.1	71.0	0.9	0.0	208	15.9	77.9	6.3	0.0
*Horpara	1	348	37.4	60.6	1.7	0.3	324	22.5	67.6	9.0	0.9
*Jangal Khamar	1	457	37.0	62.8	0.2	0.0	491	24.4	65.6	10.0	0.0
*Kamalkandi	1	148	34.5	65.5	0.0	0.0	142	16.9	76.1	7.0	0.0
*Khamar Para	1	969	33.7	66.0	0.2	0.0	1021	22.9	69.5	7.0	0.6
Khamar Para	1	296	37.8	61.8	0.3	0.0	291	21.6	67.7	8.9	1.7
Harishpur	1	292	29.5	70.2	0.3	0.0	336	22.6	71.4	5.7	0.3
Ratandia	1	381	33.9	66.1	0.0	0.0	394	24.1	69.3	6.6	0.0
*Khosalpur	1	785	28.9	69.7	1.4	0.0	778	16.2	72.2	10.9	0.6
Khosalpur	1	399	30.3	68.7	1.0	0.0	392	17.6	71.4	10.2	0.8
Konaganti	1	290	26.6	71.4	2.1	0.0	290	15.9	73.1	10.7	0.3
Chak Rahim	1	96	30.2	68.8	1.0	0.0	96	11.5	72.9	14.6	1.0
*Kolasingbari	1	282	29.8	70.2	0.0	0.0	296	18.9	70.9	9.5	0.7

RMO: 1 = Rural, 2 = Urban and 3 = Other Urban

Table C-05: Percentage distribution of population aged 10 years and above by sex, marital status, residence and community

Administrative Unit *Residence* Community	RMO	Total Male	Percentage of Male				Total Female	Percentage of Female			
			Never Married	Married	Widowed	Divorced / Separated		Never Married	Married	Widowed	Divorced / Separated
1	2	3	4	5	6	7	8	9	10	11	12
*Mirzapur Bhengri	1	1370	31.1	67.9	0.9	0.1	1384	20.7	70.4	7.2	1.7
*Madhupur	1	555	30.1	68.6	1.1	0.2	548	17.2	73.5	9.1	0.2
*Nagar Koyra	1	1092	33.6	65.9	0.5	0.0	1076	22.6	71.8	4.9	0.7
Nagar Koyra	1	234	31.2	67.5	1.3	0.0	242	23.6	69.0	7.0	0.4
Char Para	1	743	33.8	66.1	0.1	0.0	714	22.5	72.4	4.2	0.8
Krishnapur	1	115	37.4	61.7	0.9	0.0	120	20.8	74.2	5.0	0.0
*Parkul	1	1212	33.4	66.2	0.4	0.0	1217	20.6	70.7	7.9	0.7
Parkul	1	529	33.5	66.0	0.6	0.0	581	21.9	65.6	11.7	0.9
Daha Para	1	557	33.8	65.9	0.4	0.0	526	20.2	74.3	4.8	0.8
Sreerampur	1	126	31.7	68.3	0.0	0.0	110	16.4	80.9	2.7	0.0
*Paschim Krishnapur	1	329	30.7	69.0	0.0	0.3	329	20.1	71.7	7.6	0.6
*Phalia	1	816	33.1	65.3	1.2	0.4	828	20.9	67.5	10.1	1.4
*Pukurpar	1	484	37.8	61.8	0.4	0.0	420	21.0	71.4	6.4	1.2
*Purba Ramkrishnapur	1	458	31.4	67.2	1.3	0.0	484	18.8	71.3	8.9	1.0
*Purnimaganti	1	1287	32.6	67.1	0.3	0.0	1355	19.5	73.1	6.6	0.9
Purnimaganti	1	341	35.8	63.3	0.9	0.0	388	21.4	69.3	8.5	0.8
Hat Delua	1	567	29.1	70.7	0.2	0.0	603	19.9	73.8	5.8	0.5
Betuakani	1	379	35.1	64.9	0.0	0.0	364	16.8	75.8	5.8	1.6
*Putia	1	734	30.7	68.3	1.0	0.1	767	19.9	70.5	8.2	1.3
*Rakhalgachha	1	577	32.8	66.6	0.7	0.0	573	20.1	71.0	8.7	0.2
Rakhalgachha	1	276	33.3	66.3	0.4	0.0	295	23.4	66.1	10.2	0.3
Manikdaha	1	301	32.2	66.8	1.0	0.0	278	16.5	76.3	7.2	0.0
*Rashi Para	1	135	23.7	74.8	1.5	0.0	157	17.8	70.7	10.2	1.3
*Saratala	1	744	34.1	65.1	0.8	0.0	750	20.7	70.4	8.8	0.1
*Senganti	1	957	35.3	63.4	1.3	0.0	905	19.7	71.2	8.8	0.3
Senganti	1	374	35.0	63.6	1.3	0.0	390	23.8	66.2	9.2	0.8
Araniarkandi	1	109	34.9	63.3	1.8	0.0	100	21.0	69.0	10.0	0.0
Bhagalgachhi	1	346	34.4	64.5	1.2	0.0	305	14.4	77.4	8.2	0.0
Jamalpur	1	128	39.1	60.2	0.8	0.0	110	18.2	73.6	8.2	0.0
*Uttar Betua	1	528	36.2	62.1	1.3	0.4	534	21.2	68.9	9.6	0.4
Ramkrishnapur Union Total		11769	31.9	67.6	0.5	0.1	11990	19.3	70.4	9.3	1.0
*Agarpur	1	762	34.8	64.6	0.5	0.1	764	21.6	66.5	11.1	0.8
*Alidaha	1	1179	32.5	66.9	0.6	0.0	1154	19.5	71.1	8.9	0.4
*Bade Kusa	1	277	31.8	67.5	0.4	0.4	268	17.2	73.5	8.2	1.1
*Bhatta Majhira	1	358	32.1	67.6	0.3	0.0	352	20.7	69.0	10.2	0.0
*Bhengri	1	649	32.0	67.5	0.5	0.0	691	18.7	69.6	10.9	0.9
Bhengri	1	548	32.3	67.2	0.5	0.0	583	18.9	68.8	11.5	0.9
Chak Baru	1	101	30.7	69.3	0.0	0.0	108	17.6	74.1	7.4	0.9
*Chaitrahati	1	449	27.8	71.7	0.2	0.2	448	17.4	71.2	10.9	0.4
Chaitrahati	1	369	27.9	71.5	0.3	0.3	370	16.2	70.8	12.4	0.5
Chak Chaitrahati	1	80	27.5	72.5	0.0	0.0	78	23.1	73.1	3.8	0.0

RMO: 1 = Rural, 2 = Urban and 3 = Other Urban

Table C-05: Percentage distribution of population aged 10 years and above by sex, marital status, residence and community

Administrative Unit *Residence* Community	RMO	Total Male	Percentage of Male				Total Female	Percentage of Female			
			Never Married	Married	Widowed	Divorced / Separated		Never Married	Married	Widowed	Divorced / Separated
1	2	3	4	5	6	7	8	9	10	11	12
*Dakshin Pustigachha	1	580	33.6	65.2	1.0	0.2	573	21.1	67.2	10.8	0.9
*Harinchhara	1	638	29.9	69.4	0.6	0.0	635	17.5	72.9	8.5	1.1
Harinchhara	1	391	31.2	68.3	0.5	0.0	389	17.5	72.5	8.7	1.3
Char Harinchhara	1	247	27.9	71.3	0.8	0.0	246	17.5	73.6	8.1	0.8
*Jalsuka	1	733	31.4	68.1	0.1	0.4	743	18.7	71.3	8.2	1.7
Jalsuka	1	323	31.0	68.7	0.3	0.0	345	19.7	68.7	8.1	3.5
Pathan Para	1	288	31.3	68.8	0.0	0.0	281	14.9	75.8	9.3	0.0
Unukha	1	122	32.8	64.8	0.0	2.5	117	24.8	68.4	6.0	0.9
*Kaimajira	1	414	29.2	69.8	0.7	0.2	426	16.7	72.5	10.1	0.7
*Kalikapur	1	248	30.2	69.0	0.8	0.0	246	14.6	76.0	6.9	2.4
*Khekshwar	1	682	38.1	61.3	0.4	0.1	648	23.5	66.4	9.0	1.2
Khekshwar	1	309	34.6	64.4	0.6	0.3	291	21.0	68.4	8.6	2.1
Chak Sadi	1	127	56.7	43.3	0.0	0.0	80	23.8	76.3	0.0	0.0
Uttar Kalikpur	1	209	34.4	65.1	0.5	0.0	233	25.3	61.4	12.4	0.9
Mamrail	1	37	24.3	75.7	0.0	0.0	44	29.5	61.4	9.1	0.0
*Khurda Shimulia	1	308	34.1	65.9	0.0	0.0	330	22.4	63.9	13.0	0.6
*Kumar Gailjani	1	377	30.0	69.5	0.5	0.0	391	17.6	71.6	9.7	1.0
*Mamudpur	1	606	30.5	69.0	0.5	0.0	673	18.3	69.5	10.5	1.6
Bali Simla	1	158	37.3	62.0	0.6	0.0	149	17.4	70.5	10.1	2.0
Mamudpur	1	448	28.1	71.4	0.4	0.0	524	18.5	69.3	10.7	1.5
*Nalua Dighi	1	424	30.9	69.1	0.0	0.0	467	21.2	67.7	10.3	0.9
Nalua Dighi	1	97	35.1	64.9	0.0	0.0	97	23.7	64.9	11.3	0.0
Chak Nihal	1	327	29.7	70.3	0.0	0.0	370	20.5	68.4	10.0	1.1
*Nanda Kusa	1	537	31.3	68.3	0.4	0.0	536	15.5	75.0	8.4	1.1
Nanda Kusa	1	378	33.1	66.7	0.3	0.0	375	17.3	73.9	7.2	1.6
Serendajpur	1	159	27.0	72.3	0.6	0.0	161	11.2	77.6	11.2	0.0
*Pachan	1	528	30.1	69.5	0.4	0.0	517	20.3	74.5	4.4	0.8
*Paschim Ramkrishnapur	1	675	30.1	69.6	0.3	0.0	695	17.8	75.3	6.3	0.6
*Rahimabad	1	464	33.2	66.6	0.2	0.0	483	20.7	67.9	9.5	1.9
*Rauhadaha	1	409	33.0	66.5	0.5	0.0	439	22.3	71.3	5.9	0.5
*Sali	1	472	30.7	68.0	1.1	0.2	511	17.6	66.1	13.7	2.5
Salanga Union Total		14430	31.2	68.2	0.5	0.1	15211	18.8	71.5	9.0	0.7
*Angaru	1	1296	29.6	69.8	0.4	0.2	1391	18.8	72.3	8.7	0.3
*Banbaria	1	1497	33.0	66.3	0.6	0.1	1495	18.0	72.4	8.8	0.7
*Bera	1	660	31.2	68.5	0.3	0.0	679	17.2	70.1	12.5	0.1
Char Bera	1	348	31.9	67.8	0.3	0.0	376	19.1	66.8	13.8	0.3
Puran Bera	1	312	30.4	69.2	0.3	0.0	303	14.9	74.3	10.9	0.0
*Chaubila	1	2909	32.1	67.1	0.7	0.0	3169	21.0	69.9	8.5	0.6
Uttarpara	1	534	30.0	70.0	0.0	0.0	616	19.6	70.3	9.4	0.6
Kashari Para	1	746	30.4	68.0	1.6	0.0	785	19.1	70.7	9.4	0.8
Chak Para	1	246	31.3	67.9	0.8	0.0	312	23.7	67.9	7.7	0.6

RMO: 1 = Rural, 2 = Urban and 3 = Other Urban

Table C-05: Percentage distribution of population aged 10 years and above by sex, marital status, residence and community

Administrative Unit *Residence* Community	RMO	Total Male	Percentage of Male				Total Female	Percentage of Female			
			Never Married	Married	Widowed	Divorced / Separated		Never Married	Married	Widowed	Divorced / Separated
1	2	3	4	5	6	7	8	9	10	11	12
Chak Chaubila Uttarpara	1	678	34.4	65.2	0.4	0.0	767	23.2	67.3	9.0	0.5
Chak Chaubila Dakshinpara	1	705	33.8	65.7	0.4	0.1	689	20.8	72.6	6.2	0.4
*Dakshinpara Bharmohini	1	571	31.9	67.6	0.5	0.0	608	18.9	69.7	11.2	0.2
*Goja	1	1413	32.6	66.2	1.0	0.2	1458	20.0	68.6	9.7	1.7
Bara Goja	1	849	33.8	65.7	0.5	0.0	915	21.1	66.8	10.3	1.9
Char Goja	1	275	33.1	62.5	3.6	0.7	255	18.0	67.8	11.4	2.7
Diar Para	1	171	32.7	66.7	0.0	0.6	158	17.1	74.7	7.6	0.6
Chhota Goja	1	118	22.0	78.0	0.0	0.0	130	20.0	75.4	4.6	0.0
*Jagjibanpur	1	938	28.4	70.8	0.7	0.1	970	15.3	75.9	8.0	0.8
Jagjibanpur	1	621	26.7	72.6	0.6	0.0	668	14.7	77.1	7.5	0.7
Raninagar	1	317	31.5	67.2	0.9	0.3	302	16.6	73.2	9.3	1.0
*Naimuri	1	1245	30.7	68.6	0.5	0.2	1324	17.1	72.7	9.2	0.9
*Ruapara	1	273	24.9	75.1	0.0	0.0	333	19.8	69.4	10.2	0.6
*Sahariarpur	1	554	33.4	65.7	0.9	0.0	609	18.2	73.1	8.4	0.3
*Salanga	1	1127	32.4	67.3	0.4	0.0	1179	20.9	69.5	8.7	0.9
Bawlatala	1	204	39.2	59.3	1.5	0.0	219	26.0	61.2	11.4	1.4
Kaukandi	1	62	33.9	64.5	1.6	0.0	57	15.8	77.2	7.0	0.0
Natun Para	1	310	27.1	72.9	0.0	0.0	364	17.6	70.1	11.5	0.8
Kismat Salanga	1	284	35.2	64.8	0.0	0.0	282	22.7	69.5	7.1	0.7
Kuthi Para	1	267	30.0	70.0	0.0	0.0	257	20.2	73.9	4.7	1.2
*Sarip Salanga	1	353	27.5	72.0	0.3	0.3	387	19.9	72.1	6.7	1.3
*Sat Tikri	1	396	30.3	69.7	0.0	0.0	386	14.0	79.5	6.5	0.0
*Singa	1	158	27.8	72.2	0.0	0.0	169	21.3	67.5	10.1	1.2
*Telkupi	1	740	29.7	70.3	0.0	0.0	765	17.4	73.3	9.3	0.0
*Uttar Pustigachha	1	300	30.0	69.7	0.0	0.3	289	12.8	75.8	9.7	1.7
Salap Union Total		11427	36.2	63.1	0.6	0.1	11644	23.1	68.4	8.0	0.6
*Bamail	1	330	34.2	65.5	0.3	0.0	298	16.8	74.8	8.1	0.3
*Bhabki	1	214	32.2	67.8	0.0	0.0	238	25.6	65.5	8.8	0.0
*Gobindapur	1	781	34.1	65.6	0.1	0.3	827	20.8	73.2	5.7	0.4
*Haribhanga	1	776	43.6	56.3	0.1	0.0	717	24.8	69.3	5.9	0.0
Haribhanga	1	260	40.4	59.6	0.0	0.0	253	24.5	75.1	0.4	0.0
Gopinathpur	1	371	46.4	53.6	0.0	0.0	324	26.9	66.7	6.5	0.0
Mohanpur	1	145	42.1	57.2	0.7	0.0	140	20.7	65.0	14.3	0.0
*Jolahati	1	581	38.2	60.6	1.2	0.0	533	20.3	69.4	9.6	0.8
Habibganj	1	171	39.8	60.2	0.0	0.0	156	21.2	68.6	9.6	0.6
Jolahati	1	410	37.6	60.7	1.7	0.0	377	19.9	69.8	9.5	0.8
*Kansona	1	988	37.4	61.9	0.6	0.0	1079	21.9	67.2	10.3	0.6
Kansona Goah Para	1	66	39.4	60.6	0.0	0.0	71	22.5	69.0	8.5	0.0
Kansona	1	219	34.7	64.4	0.9	0.0	248	22.6	65.7	10.1	1.6
Kashinatpur	1	313	38.7	60.7	0.6	0.0	341	24.3	65.1	10.3	0.3
Shak Para	1	196	44.9	54.6	0.5	0.0	230	24.8	63.5	11.7	0.0

RMO: 1 = Rural, 2 = Urban and 3 = Other Urban

Table C-05: Percentage distribution of population aged 10 years and above by sex, marital status, residence and community

Administrative Unit *Residence* Community	RMO	Total Male	Percentage of Male				Total Female	Percentage of Female			
			Never Married	Married	Widowed	Divorced / Separated		Never Married	Married	Widowed	Divorced / Separated
1	2	3	4	5	6	7	8	9	10	11	12
Sonkerhat	1	52	36.5	61.5	1.9	0.0	48	18.8	72.9	6.3	2.1
Char Para	1	142	28.2	71.8	0.0	0.0	141	10.6	78.0	10.6	0.7
*Konabari Madhu	1	230	38.7	60.9	0.4	0.0	233	26.6	61.4	9.9	2.1
*Nalsonda	1	2042	39.7	59.8	0.4	0.0	2065	24.6	67.0	8.0	0.3
Nalsonda	1	1180	40.8	58.6	0.5	0.0	1246	27.4	64.3	8.1	0.2
Rajapur	1	441	34.9	64.6	0.5	0.0	417	17.3	71.7	10.1	1.0
Decree Char	1	110	59.1	40.0	0.9	0.0	95	29.5	68.4	2.1	0.0
Char Deceechar	1	311	35.4	64.6	0.0	0.0	307	22.1	71.0	6.8	0.0
*Naokair	1	915	33.7	65.4	1.0	0.0	945	24.1	69.5	6.3	0.0
*Purba Lakshmikola	1	327	33.6	65.7	0.6	0.0	319	24.8	69.0	6.3	0.0
Purba Lakshimkola	1	172	34.3	64.5	1.2	0.0	201	31.8	59.7	8.5	0.0
Charlakshimkola	1	155	32.9	67.1	0.0	0.0	118	12.7	84.7	2.5	0.0
*Ramganti	1	460	29.3	70.4	0.0	0.2	528	24.6	67.4	7.0	0.9
Ramganti	1	139	35.3	64.0	0.0	0.7	169	23.7	63.9	10.7	1.8
Atbaki	1	148	21.6	78.4	0.0	0.0	156	17.3	78.2	3.8	0.6
Kalipur	1	173	31.2	68.8	0.0	0.0	203	31.0	62.1	6.4	0.5
*Ramnagar	1	590	32.2	67.5	0.3	0.0	612	21.6	69.8	7.4	1.3
Ramnagar	1	149	31.5	67.8	0.7	0.0	154	18.8	72.7	7.8	0.6
Pechtak	1	185	36.2	63.8	0.0	0.0	173	22.0	71.1	6.4	0.6
Bostanpur	1	256	29.7	69.9	0.4	0.0	285	22.8	67.4	7.7	2.1
*Salap	1	860	33.3	65.5	1.2	0.1	892	23.9	68.5	6.8	0.8
Salap Char Para	1	180	35.6	62.2	1.7	0.6	171	21.6	73.7	3.5	1.2
Salpa	1	680	32.6	66.3	1.0	0.0	721	24.4	67.3	7.6	0.7
*Santala	1	917	36.8	62.2	1.0	0.1	913	22.5	68.3	8.2	1.0
Santala	1	580	36.4	62.6	0.9	0.2	606	21.6	68.5	8.4	1.5
Natun Para Santala	1	337	37.4	61.4	1.2	0.0	307	24.1	68.1	7.8	0.0
*Sreebari	1	467	34.9	64.2	0.9	0.0	470	21.3	68.3	10.2	0.2
*Tarabaria	1	949	35.3	64.0	0.5	0.2	975	23.1	66.1	10.1	0.8
Tarabaria	1	225	40.9	57.8	1.3	0.0	223	27.4	61.4	11.2	0.0
Bara Jumol	1	162	32.7	66.7	0.6	0.0	186	25.8	68.3	5.9	0.0
Char Tarabaria	1	562	33.8	65.7	0.2	0.4	566	20.5	67.1	11.0	1.4
Udhunia Union Total		10568	31.6	68.1	0.2	0.0	11338	19.9	71.5	8.2	0.4
*Ag Dighalgram	1	530	36.4	62.8	0.8	0.0	613	22.7	67.2	9.8	0.3
*Babuldaha	1	850	28.9	70.7	0.4	0.0	895	18.9	71.8	8.9	0.3
*Bagura	1	150	27.3	72.0	0.7	0.0	177	16.9	78.5	4.5	0.0
*Belai	1	121	31.4	68.6	0.0	0.0	145	20.7	71.7	7.6	0.0
*Betkandi	1	484	28.9	71.1	0.0	0.0	533	17.3	74.1	8.3	0.4
*Bhayra	1	272	33.8	66.2	0.0	0.0	295	18.0	68.8	9.8	3.4
*Chandalganti	1	226	29.6	70.4	0.0	0.0	225	14.2	72.0	13.8	0.0
*Chayra	1	612	33.0	66.8	0.2	0.0	611	17.0	78.4	3.9	0.7
*Datta Kharua	1	481	37.4	62.2	0.4	0.0	437	20.4	71.9	7.8	0.0

RMO: 1 = Rural, 2 = Urban and 3 = Other Urban

Table C-05: Percentage distribution of population aged 10 years and above by sex, marital status, residence and community

Administrative Unit *Residence* Community	RMO	Total Male	Percentage of Male				Total Female	Percentage of Female			
			Never Married	Married	Widowed	Divorced / Separated		Never Married	Married	Widowed	Divorced / Separated
1	2	3	4	5	6	7	8	9	10	11	12
*Dighalgaon	1	502	29.1	70.3	0.6	0.0	615	24.9	64.4	10.1	0.7
*Udhunia	1	1119	29.5	70.3	0.1	0.1	1324	19.6	70.2	9.7	0.5
*Fazilnagar	1	651	32.0	68.0	0.0	0.0	677	18.6	71.0	9.9	0.4
*Gajail	1	559	26.7	73.2	0.2	0.0	622	18.2	75.1	6.3	0.5
*Gareshwar	1	740	30.8	69.2	0.0	0.0	746	18.1	75.7	5.9	0.3
Gareshwar	1	182	33.0	67.0	0.0	0.0	179	16.8	73.2	8.9	1.1
Teli Para	1	558	30.1	69.9	0.0	0.0	567	18.5	76.5	4.9	0.0
*Gholharia	1	33	33.3	66.7	0.0	0.0	27	29.6	55.6	14.8	0.0
*Kamal Marich	1	1073	32.5	67.3	0.2	0.0	1083	20.9	70.6	8.0	0.5
Kamal Marich	1	440	35.2	64.8	0.0	0.0	407	26.0	66.8	7.1	0.0
Chak Kamal Marich	1	170	34.7	65.3	0.0	0.0	182	20.9	68.1	10.4	0.5
Suberda Marich	1	463	29.2	70.4	0.4	0.0	494	16.6	74.7	7.9	0.8
*Khanpur	1	144	28.5	71.5	0.0	0.0	160	16.9	73.1	9.4	0.6
*Khurda Bankirhat	1	172	36.6	63.4	0.0	0.0	211	25.1	74.9	0.0	0.0
*Khurda Gajail	1	407	33.7	65.8	0.2	0.2	467	24.6	64.2	10.5	0.6
*Paschim Maheshpur	1	463	33.3	66.7	0.0	0.0	403	16.1	78.7	5.2	0.0
*Panch Dighalgaon	1	154	33.8	65.6	0.6	0.0	191	26.7	62.3	11.0	0.0
*Pang Khurua	1	582	32.6	67.0	0.2	0.2	604	18.4	73.5	7.8	0.3
*Tebaria	1	243	35.8	64.2	0.0	0.0	277	25.6	67.1	7.2	0.0
Ullah Para Union Total		9174	35.1	64.1	0.7	0.1	9094	21.9	68.8	8.3	1.0
*Bakhua	1	2543	35.3	64.1	0.6	0.0	2421	21.2	70.7	7.1	0.9
*Chala	1	718	34.3	65.2	0.6	0.0	716	22.9	69.4	7.0	0.7
*Khalia Para	1	1043	36.1	62.3	1.0	0.6	1035	21.8	67.1	8.8	2.2
*Maguradanga	1	717	34.2	65.3	0.6	0.0	727	22.4	67.7	8.8	1.1
*Mandaljani	1	858	34.1	65.4	0.5	0.0	916	22.7	68.2	8.5	0.5
Mandaljani	1	121	26.4	73.6	0.0	0.0	134	16.4	76.1	7.5	0.0
Bajrapur	1	414	39.4	59.9	0.7	0.0	413	25.4	66.3	7.7	0.5
Dari Para	1	323	30.3	69.3	0.3	0.0	369	22.0	67.5	9.8	0.8
*Nagrouha	1	836	35.4	64.1	0.5	0.0	835	21.8	67.5	9.6	1.1
*Par Tentulia	1	708	32.9	66.4	0.6	0.1	725	21.2	70.5	7.3	1.0
Par Tentulia	1	465	33.3	65.8	0.6	0.2	484	22.3	68.4	8.3	1.0
Bhellabasree	1	243	32.1	67.5	0.4	0.0	241	19.1	74.7	5.4	0.8
*Paschim Bhadrakola	1	784	35.1	63.6	1.1	0.1	817	20.2	68.2	10.5	1.1
*Pangrauha	1	211	33.2	65.9	0.9	0.0	209	22.0	68.9	9.1	0.0
*Ratan Kawak	1	756	38.4	60.7	0.9	0.0	693	24.0	66.7	9.1	0.3
Ratan Kawak	1	306	39.5	60.5	0.0	0.0	317	25.6	64.7	9.5	0.3
Chandpur	1	450	37.6	60.9	1.6	0.0	376	22.6	68.4	8.8	0.3

RMO: 1 = Rural, 2 = Urban and 3 = Other Urban

Table C-06 : Distribution of population aged 7 years and above by literacy, sex, residence and community

Administrative Unit *Residence* Community	RMO	Literate (Can write a letter)						Percentage of Literacy Rate		
		Both Sex		Male		Female		Both Sex	Male	Female
		Yes	No	Yes	No	Yes	No			
1	2	3	4	5	6	7	8	9	10	11
Sirajganj Zila Total		1083897	1493653	580346	706053	503551	787600	42.1	45.1	39.0
Sirajganj Zila	1	871557	1332440	467403	630197	404154	702243	39.5	42.6	36.5
Sirajganj Zila	2	189193	133955	100604	63216	88589	70739	58.5	61.4	55.6
Sirajganj Zila	3	23147	27258	12339	12640	10808	14618	45.9	49.4	42.5
Belkuchi Upazila Total		132678	157917	71308	76771	61370	81146	45.7	48.2	43.1
Belkuchi Upazila	1	101198	125988	54100	60923	47098	65065	44.5	47.0	42.0
Belkuchi Upazila	2	31480	31929	17208	15848	14272	16081	49.6	52.1	47.0
Belkuchi Paurashava	2	31480	31929	17208	15848	14272	16081	49.6	52.1	47.0
Ward No-01 Total		3341	3532	1755	1750	1586	1782	48.6	50.1	47.1
*Boyrabari	2	617	788	298	389	319	399	43.9	43.4	44.4
*Dakshin Subansara	2	1664	1371	877	646	787	725	54.8	57.6	52.1
*Subarnasara	2	1060	1373	580	715	480	658	43.6	44.8	42.2
Ward No-02 Total		4907	7877	2564	3909	2343	3968	38.4	39.6	37.1
*Delua	2	1590	3461	833	1715	757	1746	31.5	32.7	30.2
*Kidra Matia	2	2625	3446	1351	1677	1274	1769	43.2	44.6	41.9
*Sohagpur	2	692	970	380	517	312	453	41.6	42.4	40.8
Ward No-03 Total		4606	5524	2565	2773	2041	2751	45.5	48.1	42.6
*Chalabhad (Purba)	2	4606	5524	2565	2773	2041	2751	45.5	48.1	42.6
Ward No-04 Total		3959	2365	2225	1163	1734	1202	62.6	65.7	59.1
*Chalabhad (Paschim)	2	2601	1432	1476	722	1125	710	64.5	67.2	61.3
*Jiduri	2	1358	933	749	441	609	492	59.3	62.9	55.3
Ward No-05 Total		3047	2463	1649	1194	1398	1269	55.3	58.0	52.4
*Garamasi	2	3047	2463	1649	1194	1398	1269	55.3	58.0	52.4
Ward No-06 Total		2911	2862	1610	1361	1301	1501	50.4	54.2	46.4
*Dakshin Chandanganti	2	2911	2862	1610	1361	1301	1501	50.4	54.2	46.4
Ward No-07 Total		3436	2558	1978	1292	1458	1266	57.3	60.5	53.5
*Mukundaganti	2	3436	2558	1978	1292	1458	1266	57.3	60.5	53.5
Ward No-08 Total		2365	1484	1256	689	1109	795	61.4	64.6	58.2
*Shernagar	2	2365	1484	1256	689	1109	795	61.4	64.6	58.2
Ward No-09 Total		2908	3264	1606	1717	1302	1547	47.1	48.3	45.7
*Kamar Para	2	2908	3264	1606	1717	1302	1547	47.1	48.3	45.7
Bara Dhul Union Total		5500	9710	2834	4804	2666	4906	36.2	37.1	35.2
*Balia Para	1	61	179	40	86	21	93	25.4	31.7	18.4
*Bangkhuri	1	40	235	18	119	22	116	14.5	13.1	15.9
*Bara Dhul	1	432	820	230	397	202	423	34.5	36.7	32.3
*Kol	1	81	188	52	88	29	100	30.1	37.1	22.5
*Bhangabari	1	64	196	32	96	32	100	24.6	25.0	24.2
*Bil Mahisha	1	489	762	243	371	246	391	39.1	39.6	38.6
*Binnabari	1	118	177	64	87	54	90	40.0	42.4	37.5
*Char Bell	1	1835	2675	993	1314	842	1361	40.7	43.0	38.2
*Chhota Dhul	1	127	229	61	126	66	103	35.7	32.6	39.1
*Durlabhganti	1	93	142	40	71	53	71	39.6	36.0	42.7
*Gachh Chapri	1	990	1436	462	741	528	695	40.8	38.4	43.2

Table C-06 : Distribution of population aged 7 years and above by literacy, sex, residence and community

Administrative Unit *Residence* Community	RMO	Literate (Can write a letter)						Percentage of Literacy Rate		
		Both Sex		Male		Female		Both Sex	Male	Female
		Yes	No	Yes	No	Yes	No			
1	2	3	4	5	6	7	8	9	10	11
*Katanga	1	75	244	38	122	37	122	23.5	23.8	23.3
*Kirtikul Makarkul	1	87	309	44	151	43	158	22.0	22.6	21.4
*Khidir	1	19	52	10	25	9	27	26.8	28.6	25.0
*Khidra Chapri	1	726	1670	379	817	347	853	30.3	31.7	28.9
*Naoda Alakdia	1	21	78	9	36	12	42	21.2	20.0	22.2
*Tarabaria	1	242	318	119	157	123	161	43.2	43.1	43.3
Belkuchi Union Total		2247	5549	1219	2696	1028	2853	28.8	31.1	26.5
*Belkuchi	1	374	1582	218	795	156	787	19.1	21.5	16.5
*Hat Bayra	1	141	285	67	132	74	153	33.1	33.7	32.6
*Chhota Beara Kharua	1	165	643	99	312	66	331	20.4	24.1	16.6
*Delua (Part)	1	1078	1746	588	810	490	936	38.2	42.1	34.4
Ranipura	1	139	659	83	296	56	363	17.4	21.9	13.4
Dariapur	1	310	70	169	22	141	48	81.6	88.5	74.6
Char Delua	1	516	925	283	453	233	472	35.8	38.5	33.0
Delua (Part)	1	113	92	53	39	60	53	55.1	57.6	53.1
*Mantala	1	114	346	69	166	45	180	24.8	29.4	20.0
*Mulkandi	1	375	947	178	481	197	466	28.4	27.0	29.7
Bhangabari Union Total		23355	21299	12305	10138	11050	11161	52.3	54.8	49.8
*Adachaki	1	2588	1428	1289	628	1299	800	64.4	67.2	61.9
*Biswasbari	1	663	511	334	233	329	278	56.5	58.9	54.2
*Buniaganti	1	2394	1597	1254	722	1140	875	60.0	63.5	56.6
Uttar Buniganti	1	1215	494	609	222	606	272	71.1	73.3	69.0
Dakshin Buniganti	1	1179	1103	645	500	534	603	51.7	56.3	47.0
*Chandanganti	1	525	461	258	218	267	243	53.2	54.2	52.4
*Deluakandi	1	579	665	312	321	267	344	46.5	49.3	43.7
*Gabgachhi	1	1328	2415	733	1179	595	1236	35.5	38.3	32.5
Gabgachhi	1	703	1357	404	664	299	693	34.1	37.8	30.1
Chandangati	1	625	1058	329	515	296	543	37.1	39.0	35.3
*Joknala	1	2365	2882	1285	1369	1080	1513	45.1	48.4	41.7
Joknala	1	584	731	319	342	265	389	44.4	48.3	40.5
Chak Nalua	1	222	248	129	113	93	135	47.2	53.3	40.8
Char Joknala	1	590	782	303	407	287	375	43.0	42.7	43.4
Bhutia Para	1	174	246	119	93	55	153	41.4	56.1	26.4
Saldair	1	795	875	415	414	380	461	47.6	50.1	45.2
*Konabari Pathar	1	487	341	250	151	237	190	58.8	62.3	55.5
*Kidra Joknala	1	178	154	95	72	83	82	53.6	56.9	50.3
*Nishiboyra	1	1112	713	555	307	557	406	60.9	64.4	57.8
*Selbarsa	1	696	693	346	307	350	386	50.1	53.0	47.6
*Sener Bhangabari	1	1032	1002	542	435	490	567	50.7	55.5	46.4
*Shyamganti	1	1031	1023	531	489	500	534	50.2	52.1	48.4
*Sonamukhi	1	257	407	137	190	120	217	38.7	41.9	35.6
*Tamai	1	8120	7007	4384	3517	3736	3490	53.7	55.5	51.7
Tamai	1	6515	3716	3517	1920	2998	1796	63.7	64.7	62.5

Table C-06 : Distribution of population aged 7 years and above by literacy, sex, residence and community

Administrative Unit *Residence* Community	RMO	Literate (Can write a letter)						Percentage of Literacy Rate		
		Both Sex		Male		Female		Both Sex	Male	Female
		Yes	No	Yes	No	Yes	No			
1	2	3	4	5	6	7	8	9	10	11
Rayan Para	1	438	1507	255	744	183	763	22.5	25.5	19.3
Kalia Para	1	616	762	305	375	311	387	44.7	44.9	44.6
Kuthi Para	1	551	1022	307	478	244	544	35.0	39.1	31.0
Daulatpur Union Total		32838	39837	17950	19364	14888	20473	45.2	48.1	42.1
*Ajogara	1	456	1198	234	609	222	589	27.6	27.8	27.4
*Boyra	1	2345	1910	1263	945	1082	965	55.1	57.2	52.9
*Bhangabari	1	2181	2444	1221	1156	960	1288	47.2	51.4	42.7
Bhangabari	1	806	1015	445	470	361	545	44.3	48.6	39.8
Barapur	1	1375	1429	776	686	599	743	49.0	53.1	44.6
*Daulatpur	1	5389	8032	2897	4030	2492	4002	40.2	41.8	38.4
Daulatpur	1	3593	5178	1937	2598	1656	2580	41.0	42.7	39.1
Panch Takthukni	1	1796	2854	960	1432	836	1422	38.6	40.1	37.0
*Dhulgagrakhali	1	2355	2460	1275	1170	1080	1290	48.9	52.1	45.6
*Gopalpur	1	5435	5482	3009	2726	2426	2756	49.8	52.5	46.8
*Gumurkhi	1	6978	7722	3785	3669	3193	4053	47.5	50.8	44.1
*Jamtail	1	2347	2755	1334	1287	1013	1468	46.0	50.9	40.8
*Khidra Goprikhi	1	529	1461	295	718	234	743	26.6	29.1	24.0
*Mamudpur	1	1419	1792	804	879	615	913	44.2	47.8	40.2
Mamudpur	1	1066	1351	601	673	465	678	44.1	47.2	40.7
Bilpara	1	13	17	8	9	5	8	43.3	47.1	38.5
Solakura	1	340	424	195	197	145	227	44.5	49.7	39.0
*Meghulla	1	718	1089	409	494	309	595	39.7	45.3	34.2
*Saldair	1	263	398	146	199	117	199	39.8	42.3	37.0
*Tenyasia	1	2423	3094	1278	1482	1145	1612	43.9	46.3	41.5
Dhukaria Bera Union Total		20523	26743	10947	12877	9576	13866	43.4	45.9	40.8
*Bera	1	2984	2885	1561	1403	1423	1482	50.8	52.7	49.0
Dhukaria Bera	1	2802	2737	1465	1332	1337	1405	50.6	52.4	48.8
Bera Roypara	1	182	148	96	71	86	77	55.2	57.5	52.8
*Brahmangram	1	409	451	222	214	187	237	47.6	50.9	44.1
*Chand Metuani	1	372	596	195	296	177	300	38.4	39.7	37.1
*Char Ghughat	1	520	777	275	374	245	403	40.1	42.4	37.8
Char Ghughat	1	210	339	111	165	99	174	38.3	40.2	36.3
Balabari	1	310	438	164	209	146	229	41.4	44.0	38.9
*Dhukaria	1	2922	2331	1557	1061	1365	1270	55.6	59.5	51.8
Dhukaria	1	2367	1789	1267	804	1100	985	57.0	61.2	52.8
Pirar Char	1	555	542	290	257	265	285	50.6	53.0	48.2
*Dhuldair	1	867	2060	472	971	395	1089	29.6	32.7	26.6
*Gaynakandi	1	1206	1052	652	496	554	556	53.4	56.8	49.9
*Ghughat	1	94	168	52	85	42	83	35.9	38.0	33.6
*Gopalpur	1	810	1306	435	652	375	654	38.3	40.0	36.4
Gopalpur	1	382	665	199	340	183	325	36.5	36.9	36.0
Char Gopalpur	1	428	641	236	312	192	329	40.0	43.1	36.9
*Kalagachhi	1	1572	1920	826	926	746	994	45.0	47.1	42.9

Table C-06 : Distribution of population aged 7 years and above by literacy, sex, residence and community

Administrative Unit *Residence* Community	RMO	Literate (Can write a letter)						Percentage of Literacy Rate		
		Both Sex		Male		Female		Both Sex	Male	Female
		Yes	No	Yes	No	Yes	No			
1	2	3	4	5	6	7	8	9	10	11
*Kalyanpur	1	905	1391	467	705	438	686	39.4	39.8	39.0
*Khas Lakshmipur	1	618	1156	315	552	303	604	34.8	36.3	33.4
*Lakshmipur	1	402	496	210	247	192	249	44.8	46.0	43.5
*Mabupur	1	635	1156	346	553	289	603	35.5	38.5	32.4
*Metuani	1	1512	2735	856	1311	656	1424	35.6	39.5	31.5
Char Metuani	1	491	1066	279	501	212	565	31.5	35.8	27.3
Madhya Metuani	1	285	571	176	279	109	292	33.3	38.7	27.2
Talukdar Metuani	1	313	892	174	442	139	450	26.0	28.2	23.6
Metuani Jalua	1	136	129	79	57	57	72	51.3	58.1	44.2
Char Khashi	1	287	77	148	32	139	45	78.8	82.2	75.5
*Par Saguna	1	702	954	375	449	327	505	42.4	45.5	39.3
*Saguna	1	1215	1446	653	683	562	763	45.7	48.9	42.4
Saguna	1	1070	1263	571	601	499	662	45.9	48.7	43.0
Chhota Saguna	1	145	183	82	82	63	101	44.2	50.0	38.4
*Saratail	1	2102	3207	1117	1582	985	1625	39.6	41.4	37.7
Saratail	1	947	1023	500	482	447	541	48.1	50.9	45.2
Khamar Ullah Para	1	1155	2184	617	1100	538	1084	34.6	35.9	33.2
*Sarba Tulsi	1	676	656	361	317	315	339	50.8	53.2	48.2
Rajapur Union Total		16735	22850	8845	11044	7890	11806	42.3	44.5	40.1
*Aguria	1	1087	2695	600	1306	487	1389	28.7	31.5	26.0
Aguria	1	748	1813	410	890	338	923	29.2	31.5	26.8
Harinathpur	1	339	882	190	416	149	466	27.8	31.4	24.2
*Ambaria	1	574	744	294	370	280	374	43.6	44.3	42.8
*Bagbhaora	1	166	344	83	154	83	190	32.5	35.0	30.4
*Baira Machhun	1	292	528	154	256	138	272	35.6	37.6	33.7
*Bamanbaria	1	888	748	486	354	402	394	54.3	57.9	50.5
Bamanbaria	1	64	190	38	91	26	99	25.2	29.5	20.8
Kadamtali	1	824	558	448	263	376	295	59.6	63.0	56.0
*Bara Berakharua	1	293	741	143	370	150	371	28.3	27.9	28.8
*Baugan	1	77	269	38	142	39	127	22.3	21.1	23.5
*Bhaturia	1	874	1157	461	543	413	614	43.0	45.9	40.2
Bhaturia	1	759	963	410	445	349	518	44.1	48.0	40.3
Boyalgachhi	1	115	194	51	98	64	96	37.2	34.2	40.0
*Chandra Para	1	449	515	240	223	209	292	46.6	51.8	41.7
*Char Randhunibari	1	117	427	61	219	56	208	21.5	21.8	21.2
*Dattabari	1	11	72	7	37	4	35	13.3	15.9	10.3
*Dharma Chithalia	1	4	24	1	15	3	9	14.3	6.3	25.0
*Harinathpur	1	40	226	20	117	20	109	15.0	14.6	15.5
*Konabari	1	151	633	77	302	74	331	19.3	20.3	18.3
*Madhya Khamar	1	651	674	346	307	305	367	49.1	53.0	45.4
*Majhail	1	2242	2721	1175	1338	1067	1383	45.2	46.8	43.6
Purba Majhail	1	1494	1251	796	589	698	662	54.4	57.5	51.3
Paschim Majhail	1	748	1470	379	749	369	721	33.7	33.6	33.9

RMO: 1 = Rural, 2 = Urban and 3 = Other Urban

Table C-06 : Distribution of population aged 7 years and above by literacy, sex, residence and community

Administrative Unit *Residence* Community	RMO	Literate (Can write a letter)						Percentage of Literacy Rate		
		Both Sex		Male		Female		Both Sex	Male	Female
		Yes	No	Yes	No	Yes	No			
1	2	3	4	5	6	7	8	9	10	11
*Makimpur	1	794	1094	424	510	370	584	42.1	45.4	38.8
Makimpur	1	106	455	52	231	54	224	18.9	18.4	19.4
Chak Makimpur	1	688	639	372	279	316	360	51.8	57.1	46.7
*Math Para	1	4	24	3	10	1	14	14.3	23.1	6.7
*Nagganti	1	969	1697	535	799	434	898	36.3	40.1	32.6
*Nakphata	1	5	12	4	7	1	5	29.4	36.4	16.7
*Rajapur	1	3281	3514	1744	1692	1537	1822	48.3	50.8	45.8
Uttar Rajapur	1	1248	1100	693	521	555	579	53.2	57.1	48.9
Tangrakhali	1	224	201	120	98	104	103	52.7	55.0	50.2
Dakshin Rajapur	1	930	1187	488	578	442	609	43.9	45.8	42.1
Samaspur	1	677	511	337	229	340	282	57.0	59.5	54.7
Boyal Gachhi	1	202	515	106	266	96	249	28.2	28.5	27.8
*Randhunibari	1	1887	1750	937	848	950	902	51.9	52.5	51.3
Purba Randhunibari	1	531	1058	236	542	295	516	33.4	30.3	36.4
Paschim Randhunibari	1	1356	692	701	306	655	386	66.2	69.6	62.9
*Sahapur	1	722	442	396	226	326	216	62.0	63.7	60.1
*Samaspur	1	1157	1799	616	899	541	900	39.1	40.7	37.5
Samaspur	1	663	932	359	465	304	467	41.6	43.6	39.4
Char Samaspur	1	494	867	257	434	237	433	36.3	37.2	35.4
Chauhali Upazila Total		46431	80693	25707	37589	20724	43104	36.5	40.6	32.5
Chauhali Upazila	1	38208	71237	21283	33272	16925	37965	34.9	39.0	30.8
Chauhali Upazila	3	8223	9456	4424	4317	3799	5139	46.5	50.6	42.5
Bagutia Union Total		7431	12363	4089	5614	3342	6749	37.5	42.1	33.1
*Bagutia	1	1650	1964	852	847	798	1117	45.7	50.1	41.7
*Binanai	1	974	1772	532	818	442	954	35.5	39.4	31.7
*Char Nakalia	1	622	769	356	335	266	434	44.7	51.5	38.0
*Chaubaria	1	1271	2482	730	1140	541	1342	33.9	39.0	28.7
*Hatail	1	647	1595	401	756	246	839	28.9	34.7	22.7
*Rehai Pukuria	1	957	1898	531	869	426	1029	33.5	37.9	29.3
*Char Salimabad	1	1310	1883	687	849	623	1034	41.0	44.7	37.6
Gharjan Union Total		4136	10770	2354	5146	1782	5624	27.7	31.4	24.1
*Baliakandi	1	169	536	112	244	57	292	24.0	31.5	16.3
*Barupakhia	1	53	49	28	25	25	24	52.0	52.8	51.0
*Bocharganti	1	8	64	4	32	4	32	11.1	11.1	11.1
*Char Dhitpur	1	87	717	60	351	27	366	10.8	14.6	6.9
*Char Janjira	1	658	960	360	440	298	520	40.7	45.0	36.4
*Dakshin Barangail	1	262	1057	155	545	107	512	19.9	22.1	17.3
*Dakshin Teghari	1	33	345	24	178	9	167	8.7	11.9	5.1
*Gharjan	1	673	1795	369	815	304	980	27.3	31.2	23.7
*Karuazani	1	116	268	67	128	49	140	30.2	34.4	25.9
*Katarbari	1	68	46	39	20	29	26	59.6	66.1	52.7
*Khasdalai	1	278	481	153	233	125	248	36.6	39.6	33.5
*Koayrat	1	153	809	101	356	52	453	15.9	22.1	10.3

Table C-06 : Distribution of population aged 7 years and above by literacy, sex, residence and community

Administrative Unit *Residence* Community	RMO	Literate (Can write a letter)						Percentage of Literacy Rate		
		Both Sex		Male		Female		Both Sex	Male	Female
		Yes	No	Yes	No	Yes	No			
1	2	3	4	5	6	7	8	9	10	11
*Muradpur	1	880	1765	505	862	375	903	33.3	36.9	29.3
*Phulhara	1	143	904	81	457	62	447	13.7	15.1	12.2
*Rehai Kaulia	1	477	645	247	302	230	343	42.5	45.0	40.1
*Uttar Barangail	1	78	329	49	158	29	171	19.2	23.7	14.5
Khas Kaulia Union Total		5683	9545	3208	4343	2475	5202	37.3	42.5	32.2
Khas Kaulia Union	1	1047	1792	583	815	464	977	36.9	41.7	32.2
Khas Kaulia Union	3	4636	7753	2625	3528	2011	4225	37.4	42.7	32.2
*Char Kurki	1	1047	1792	583	815	464	977	36.9	41.7	32.2
*Khas Kaulia	3	4636	7753	2625	3528	2011	4225	37.4	42.7	32.2
Paschimpara	3	516	725	303	318	213	407	41.6	48.8	34.4
Uttarpara	3	1458	2634	854	1210	604	1424	35.6	41.4	29.8
Madhya Jotpara	3	1004	1391	559	598	445	793	41.9	48.3	35.9
Paschim Jotpara	3	595	941	331	461	264	480	38.7	41.8	35.5
Dakshin Jotpara	3	255	433	135	194	120	239	37.1	41.0	33.4
Madhyapara	3	127	491	69	230	58	261	20.6	23.1	18.2
Dakshinpara	3	208	535	111	259	97	276	28.0	30.0	26.0
Purba Jotpara	3	473	603	263	258	210	345	44.0	50.5	37.8
Khas Pukuria Union Total		4320	8922	2372	4076	1948	4846	32.6	36.8	28.7
*Banya	1	341	872	195	402	146	470	28.1	32.7	23.7
*Bir Masuka	1	111	236	74	112	37	124	32.0	39.8	23.0
*Char Kodalia	1	1314	2420	708	1112	606	1308	35.2	38.9	31.7
Paschim Kodalia	1	511	1314	296	629	215	685	28.0	32.0	23.9
Purba Kodalia	1	803	1106	412	483	391	623	42.1	46.0	38.6
*Khas Deldarpur	1	120	586	79	290	41	296	17.0	21.4	12.2
*Khas Pukuria	1	1598	3416	875	1523	723	1893	31.9	36.5	27.6
Uttarpara	1	716	1328	400	587	316	741	35.0	40.5	29.9
Dakshinpara	1	882	2088	475	936	407	1152	29.7	33.7	26.1
*Metain	1	732	1188	393	534	339	654	38.1	42.4	34.1
*Shakpal	1	104	204	48	103	56	101	33.8	31.8	35.7
Omarpur Union Total		8159	18356	4602	8164	3557	10192	30.8	36.0	25.9
*Atia Salangi	1	339	581	167	240	172	341	36.8	41.0	33.5
*Bausa	1	500	1041	271	494	229	547	32.4	35.4	29.5
*Bri-Dasuria	1	124	373	80	181	44	192	24.9	30.7	18.6
*Bunar Para Salangi	1	215	404	119	178	96	226	34.7	40.1	29.8
*Chandair	1	271	753	161	302	110	451	26.5	34.8	19.6
*Dattakandi	1	256	393	170	192	86	201	39.4	47.0	30.0
*Dhupghati	1	47	259	22	120	25	139	15.4	15.5	15.2
*Hapania	1	173	682	98	308	75	374	20.2	24.1	16.7
*Isupsahi Salangi	1	275	612	158	256	117	356	31.0	38.2	24.7
*Kanthalia	1	538	949	278	392	260	557	36.2	41.5	31.8
*Maddhasimulia	1	457	2083	284	1026	173	1057	18.0	21.7	14.1
*Minadiha	1	448	963	241	424	207	539	31.8	36.2	27.7
*Omarpur	1	980	2781	565	1233	415	1548	26.1	31.4	21.1

Table C-06 : Distribution of population aged 7 years and above by literacy, sex, residence and community

Administrative Unit *Residence* Community	RMO	Literate (Can write a letter)						Percentage of Literacy Rate		
		Both Sex		Male		Female		Both Sex	Male	Female
		Yes	No	Yes	No	Yes	No			
1	2	3	4	5	6	7	8	9	10	11
*Pathrail	1	2876	4574	1635	2023	1241	2551	38.6	44.7	32.7
*Sailjana	1	660	1908	353	795	307	1113	25.7	30.7	21.6
Sadia Chandpur Union Total		11844	11677	6325	5734	5519	5943	50.4	52.5	48.2
Sadia Chandpur Union	1	8257	9974	4526	4945	3731	5029	45.3	47.8	42.6
Sadia Chandpur Union	3	3587	1703	1799	789	1788	914	67.8	69.5	66.2
*Betil	1	504	1285	276	638	228	647	28.2	30.2	26.1
*Bindaha	1	367	754	208	386	159	368	32.7	35.0	30.2
Bindaha	1	237	485	128	253	109	232	32.8	33.6	32.0
Sahajada Para	1	130	269	80	133	50	136	32.6	37.6	26.9
*Boalkandi	1	908	1338	524	654	384	684	40.4	44.5	36.0
*Chandpur	1	1016	638	544	319	472	319	61.4	63.0	59.7
Chandpur	1	1016	638	544	319	472	319	61.4	63.0	59.7
*Dakshin Barbayla	1	108	527	63	260	45	267	17.0	19.5	14.4
*Dewantala	1	284	316	151	163	133	153	47.3	48.1	46.5
*Dhuliabari	1	103	217	56	111	47	106	32.2	33.5	30.7
*Elangiata	1	155	224	86	111	69	113	40.9	43.7	37.9
*Enayetpur	3	3587	1703	1799	789	1788	914	67.8	69.5	66.2
*Mohespur	1	603	636	328	308	275	328	48.7	51.6	45.6
*Khamargaon	1	3113	1844	1704	873	1409	971	62.8	66.1	59.2
*Machhgaon	1	120	228	66	107	54	121	34.5	38.2	30.9
*Mouhali	1	116	492	62	249	54	243	19.1	19.9	18.2
*Rasulpur	1	79	208	46	110	33	98	27.5	29.5	25.2
*Rehai Mousa	1	65	150	44	77	21	73	30.2	36.4	22.3
*Sadia	1	99	295	50	160	49	135	25.1	23.8	26.6
*Sahapur	1	179	161	97	80	82	81	52.6	54.8	50.3
*Sankarhati	1	166	191	86	100	80	91	46.5	46.2	46.8
*Ullah Para	1	80	155	36	86	44	69	34.0	29.5	38.9
*Urapara	1	192	315	99	153	93	162	37.9	39.3	36.5
Sthal Union Total		4858	9060	2757	4512	2101	4548	34.9	37.9	31.6
*Bairabari	1	210	134	115	61	95	73	61.0	65.3	56.5
*Baishbari	1	27	284	17	138	10	146	8.7	11.0	6.4
*Chaluhara	1	203	945	126	471	77	474	17.7	21.1	14.0
*Chauhali	1	384	409	227	220	157	189	48.4	50.8	45.4
*Chhota Chauhali	1	237	195	131	89	106	106	54.9	59.5	50.0
*Ekrampur	1	91	44	48	23	43	21	67.4	67.6	67.2
*Gopinathpur	1	167	605	110	304	57	301	21.6	26.6	15.9
*Khas Dash Sika	1	155	311	103	149	52	162	33.3	40.9	24.3
*Khas Mandalbhog	1	107	284	55	151	52	133	27.4	26.7	28.1
*Khas Phalsatia	1	66	227	37	125	29	102	22.5	22.8	22.1
*Kochgram	1	451	683	243	350	208	333	39.8	41.0	38.4
*Kuragachha	1	275	321	123	176	152	145	46.1	41.1	51.2
*Langalmura	1	537	477	275	237	262	240	53.0	53.7	52.2
*Misriganti	1	235	563	147	272	88	291	29.4	35.1	23.2

RMO: 1 = Rural, 2 = Urban and 3 = Other Urban

Table C-06 : Distribution of population aged 7 years and above by literacy, sex, residence and community

Administrative Unit *Residence* Community	RMO	Literate (Can write a letter)						Percentage of Literacy Rate		
		Both Sex		Male		Female		Both Sex	Male	Female
		Yes	No	Yes	No	Yes	No			
1	2	3	4	5	6	7	8	9	10	11
*Rehai Mandalbhog	1	138	304	85	163	53	141	31.2	34.3	27.3
*Santosha	1	33	24	23	13	10	11	57.9	63.9	47.6
*Sekh Chandra Para	1	30	81	20	39	10	42	27.0	33.9	19.2
*Sthal	1	46	271	24	124	22	147	14.5	16.2	13.0
*Sthal Char	1	717	974	402	475	315	499	42.4	45.8	38.7
*Sthal Naohata	1	505	1414	301	694	204	720	26.3	30.3	22.1
*Uttar Hatibari	1	23	144	15	73	8	71	13.8	17.0	10.1
*Uttar Teghari	1	221	366	130	165	91	201	37.6	44.1	31.2
Kamarkhanda Upazila Total		53458	62157	27688	28931	25770	33226	46.2	48.9	43.7
Kamarkhanda Upazila	1	48991	58218	25422	27023	23569	31195	45.7	48.5	43.0
Kamarkhanda Upazila	3	4467	3939	2266	1908	2201	2031	53.1	54.3	52.0
Bhadraghat Union Total		10685	14209	5518	6748	5167	7461	42.9	45.0	40.9
*Baniaganti	1	209	549	111	272	98	277	27.6	29.0	26.1
*Beara Nandina	1	1043	1759	535	829	508	930	37.2	39.2	35.3
Beara	1	316	899	178	435	138	464	26.0	29.0	22.9
Nandina	1	727	860	357	394	370	466	45.8	47.5	44.3
*Bhadraghat	1	3261	4283	1707	2059	1554	2224	43.2	45.3	41.1
Bhadraghat Bazar	1	1803	1702	917	851	886	851	51.4	51.9	51.0
Naya Para	1	104	217	61	104	43	113	32.4	37.0	27.6
Kachari Para	1	252	199	133	90	119	109	55.9	59.6	52.2
Kuthir Char	1	693	1233	372	576	321	657	36.0	39.2	32.8
Sathibari	1	109	222	61	97	48	125	32.9	38.6	27.7
Nayani Para	1	39	28	29	14	10	14	58.2	67.4	41.7
Bir Bhadraghat	1	159	247	75	113	84	134	39.2	39.9	38.5
Moghai	1	102	435	59	214	43	221	19.0	21.6	16.3
*Chairganti	1	292	344	170	163	122	181	45.9	51.1	40.3
*Chhota Dhopakandi	1	214	256	125	121	89	135	45.5	50.8	39.7
*Chouduar	1	335	329	162	143	173	186	50.5	53.1	48.2
*Dhamkul Jangaliaganti	1	395	826	181	402	214	424	32.4	31.0	33.5
Dhamkul	1	373	760	168	371	205	389	32.9	31.2	34.5
Jangaliaganti	1	22	66	13	31	9	35	25.0	29.5	20.5
*Dogachhi	1	581	1540	319	751	262	789	27.4	29.8	24.9
Char Dogachhi	1	461	935	261	449	200	486	33.0	36.8	29.2
Puran Dogachhi	1	120	605	58	302	62	303	16.6	16.1	17.0
*Garabari	1	589	480	303	214	286	266	55.1	58.6	51.8
Garabari	1	366	251	186	107	180	144	59.3	63.5	55.6
Char Garabari	1	223	229	117	107	106	122	49.3	52.2	46.5
*Jhati Belai	1	698	432	339	187	359	245	61.8	64.4	59.4
*Khudra Bhadraghat	1	157	230	68	98	89	132	40.6	41.0	40.3
*Madhya Bhadraghat	1	1347	1400	696	664	651	736	49.0	51.2	46.9
*Mug Belai	1	508	459	257	218	251	241	52.5	54.1	51.0
Mug Belai	1	154	157	71	67	83	90	49.5	51.4	48.0
Sarkar Para	1	354	302	186	151	168	151	54.0	55.2	52.7

RMO: 1 = Rural, 2 = Urban and 3 = Other Urban

Table C-06 : Distribution of population aged 7 years and above by literacy, sex, residence and community

Administrative Unit *Residence* Community	RMO	Literate (Can write a letter)						Percentage of Literacy Rate		
		Both Sex		Male		Female		Both Sex	Male	Female
		Yes	No	Yes	No	Yes	No			
1	2	3	4	5	6	7	8	9	10	11
*Saidganti	1	327	260	156	109	171	151	55.7	58.9	53.1
*Uday Krishnapur	1	729	1062	389	518	340	544	40.7	42.9	38.5
Nurnagar	1	331	520	165	253	166	267	38.9	39.5	38.3
Char Nurnagar	1	398	542	224	265	174	277	42.3	45.8	38.6
Jamtail Union Total		16473	16552	8406	7752	8067	8800	49.9	52.0	47.8
Jamtail Union	1	12006	12613	6140	5844	5866	6769	48.8	51.2	46.4
Jamtail Union	3	4467	3939	2266	1908	2201	2031	53.1	54.3	52.0
*Dahsika	1	1140	1216	631	524	509	692	48.4	54.6	42.4
Dahsika	1	625	828	346	359	279	469	43.0	49.1	37.3
Char Dahsika	1	515	388	285	165	230	223	57.0	63.3	50.8
*Dhopakandi	1	797	893	394	437	403	456	47.2	47.4	46.9
*Haluakandi	1	870	621	403	280	467	341	58.4	59.0	57.8
*Jamtail	3	3597	2966	1818	1454	1779	1512	54.8	55.6	54.1
*Kamarkhanda	3	870	973	448	454	422	519	47.2	49.7	44.8
Kamarkhanda	3	641	722	323	326	318	396	47.0	49.8	44.5
Char Kamarkhanda	3	229	251	125	128	104	123	47.7	49.4	45.8
*Karnasuti	1	1288	1669	658	776	630	893	43.6	45.9	41.4
*Kora Udaypur	1	593	711	306	315	287	396	45.5	49.3	42.0
Kora Udaypur	1	505	499	260	213	245	286	50.3	55.0	46.1
Kora Udaypur Char Para	1	88	212	46	102	42	110	29.3	31.1	27.6
*Kura	1	2206	2390	1129	1076	1077	1314	48.0	51.2	45.0
Bara Kura	1	1384	1201	691	537	693	664	53.5	56.3	51.1
Char Kura	1	758	1046	395	473	363	573	42.0	45.5	38.8
Dhunchi	1	64	143	43	66	21	77	30.9	39.4	21.4
*Nandina Madhu	1	1523	903	786	405	737	498	62.8	66.0	59.7
*Paistak	1	362	303	185	147	177	156	54.4	55.7	53.2
*Pakuria	1	664	1616	347	792	317	824	29.1	30.5	27.8
Char Bara Dhul	1	111	398	55	185	56	213	21.8	22.9	20.8
Bara Pakuria	1	298	628	161	299	137	329	32.2	35.0	29.4
Chhota Pakuria	1	139	469	72	250	67	219	22.9	22.4	23.4
Krishna Diar	1	116	121	59	58	57	63	48.9	50.4	47.5
*Tengrail	1	2563	2291	1301	1092	1262	1199	52.8	54.4	51.3
Alok Diar	1	936	880	460	399	476	481	51.5	53.6	49.7
Tengrail	1	168	258	99	119	69	139	39.4	45.4	33.2
Bhayer Char	1	340	296	161	147	179	149	53.5	52.3	54.6
Char Tengrail	1	1119	857	581	427	538	430	56.6	57.6	55.6
Jhawail Union Total		13008	17465	6919	8184	6089	9281	42.7	45.8	39.6
*Balukul	1	560	772	296	335	264	437	42.0	46.9	37.7
*Bharanga	1	542	755	304	354	238	401	41.8	46.2	37.2
*Chak Sahabazpur	1	641	899	349	429	292	470	41.6	44.9	38.3
*Chala	1	1384	1347	707	606	677	741	50.7	53.8	47.7
Nayachala	1	268	397	121	191	147	206	40.3	38.8	41.6
Chala	1	1116	950	586	415	530	535	54.0	58.5	49.8

Table C-06 : Distribution of population aged 7 years and above by literacy, sex, residence and community

Administrative Unit *Residence* Community	RMO	Literate (Can write a letter)						Percentage of Literacy Rate		
		Both Sex		Male		Female		Both Sex	Male	Female
		Yes	No	Yes	No	Yes	No			
1	2	3	4	5	6	7	8	9	10	11
*Chandpur	1	213	388	128	164	85	224	35.4	43.8	27.5
*Jhaul	1	613	1064	318	486	295	578	36.6	39.6	33.8
*Joyen Bara Dhul	1	1547	1866	818	838	729	1028	45.3	49.4	41.5
Joyen Bara Dhul	1	886	977	467	446	419	531	47.6	51.2	44.1
Char Bara Dhul	1	661	889	351	392	310	497	42.6	47.2	38.4
*Khamar Bara Dhul	1	769	866	428	399	341	467	47.0	51.8	42.2
*Konabari	1	1277	1319	692	647	585	672	49.2	51.7	46.5
*Lahiribari	1	445	562	227	262	218	300	44.2	46.4	42.1
*Mamudakola	1	407	598	233	292	174	306	40.5	44.4	36.3
*Maynakandi	1	438	511	207	225	231	286	46.2	47.9	44.7
Maynakandi	1	262	331	119	144	143	187	44.2	45.2	43.3
Kashiahati	1	176	180	88	81	88	99	49.4	52.1	47.1
*Paiksa	1	1709	2724	961	1302	748	1422	38.6	42.5	34.5
*Panchbaria	1	125	132	65	58	60	74	48.6	52.8	44.8
*Par Jhaul Baghbari	1	1264	1951	645	954	619	997	39.3	40.3	38.3
*Swalpa Mamudpur	1	356	641	168	293	188	348	35.7	36.4	35.1
*Teghari	1	718	1070	373	540	345	530	40.2	40.9	39.4
Teghari	1	553	873	280	435	273	438	38.8	39.2	38.4
Saldair	1	165	197	93	105	72	92	45.6	47.0	43.9
Roy Daulatpur Union Total		13292	13931	6845	6247	6447	7684	48.8	52.3	45.6
*Banshbaria	1	904	857	475	414	429	443	51.3	53.4	49.2
*Barakandi	1	877	933	471	431	406	502	48.5	52.2	44.7
*Chaubaria	1	2239	2278	1153	1032	1086	1246	49.6	52.8	46.6
Purba Chaubaria	1	1204	1017	606	455	598	562	54.2	57.1	51.6
Paschim Chaubaria	1	552	624	299	298	253	326	46.9	50.1	43.7
Balarampur	1	483	637	248	279	235	358	43.1	47.1	39.6
*Daulatpur	1	1517	1586	767	726	750	860	48.9	51.4	46.6
Uttar Roy Daulatpur	1	1004	829	512	366	492	463	54.8	58.3	51.5
Dakshin Roy Daulatpur	1	513	757	255	360	258	397	40.4	41.5	39.4
*Dhaleshwar	1	2144	2150	1090	951	1054	1199	49.9	53.4	46.8
Dhaleshwar	1	776	754	400	324	376	430	50.7	55.2	46.7
Thakur Para	1	434	711	218	341	216	370	37.9	39.0	36.9
Haiderpur	1	758	561	378	231	380	330	57.5	62.1	53.5
Pechar Para	1	176	124	94	55	82	69	58.7	63.1	54.3
*Kazipur	1	767	660	384	280	383	380	53.7	57.8	50.2
*Koalganti	1	421	552	207	250	214	302	43.3	45.3	41.5
*Rasulpur	1	2076	2715	1109	1231	967	1484	43.3	47.4	39.5
Rasulpur	1	1022	1542	554	702	468	840	39.9	44.1	35.8
Jatibari	1	369	378	172	175	197	203	49.4	49.6	49.3
Gopalpur	1	562	610	303	267	259	343	48.0	53.2	43.0
Sonapur	1	123	185	80	87	43	98	39.9	47.9	30.5
*Sabazpur	1	1356	1408	701	593	655	815	49.1	54.2	44.6
Sabazpur	1	1025	1115	541	477	484	638	47.9	53.1	43.1

RMO: 1 = Rural, 2 = Urban and 3 = Other Urban

Table C-06 : Distribution of population aged 7 years and above by literacy, sex, residence and community

Administrative Unit *Residence* Community	RMO	Literate (Can write a letter)						Percentage of Literacy Rate		
		Both Sex		Male		Female		Both Sex	Male	Female
		Yes	No	Yes	No	Yes	No			
1	2	3	4	5	6	7	8	9	10	11
Pathan Para	1	331	293	160	116	171	177	53.0	58.0	49.1
*Shyampur	1	757	471	375	190	382	281	61.6	66.4	57.6
*Tajur Para	1	234	321	113	149	121	172	42.2	43.1	41.3
Kazipur Upazila Total		85995	143325	45624	66504	40371	76821	37.5	40.7	34.4
Kazipur Upazila	1	79574	135695	42312	63124	37262	72571	37.0	40.1	33.9
Kazipur Upazila	2	5012	5683	2558	2480	2454	3203	46.9	50.8	43.4
Kazipur Upazila	3	1409	1947	754	900	655	1047	42.0	45.6	38.5
Kazipur Paurashava	2	5012	5683	2558	2480	2454	3203	46.9	50.8	43.4
Ward No-01 Total		574	1158	310	525	264	633	33.1	37.1	29.4
*Alampur	2	518	964	283	441	235	523	35.0	39.1	31.0
*Kabihar (Part)	2	56	194	27	84	29	110	22.4	24.3	20.9
Ward No-02 Total		329	528	179	233	150	295	38.4	43.4	33.7
*Paschim Para(Alam Pur)	2	329	528	179	233	150	295	38.4	43.4	33.7
Ward No-03 Total		283	371	137	166	146	205	43.3	45.2	41.6
*Alampur(Madhya Para)	2	283	371	137	166	146	205	43.3	45.2	41.6
Ward No-04 Total		1323	700	673	293	650	407	65.4	69.7	61.5
*Alampur	2	1323	700	673	293	650	407	65.4	69.7	61.5
Ward No-05 Total		443	582	217	259	226	323	43.2	45.6	41.2
*Alampur	2	348	402	166	182	182	220	46.4	47.7	45.3
*Palasbari (Part)	2	95	180	51	77	44	103	34.5	39.8	29.9
Ward No-06 Total		393	478	209	209	184	269	45.1	50.0	40.6
*Beri Pottol(Char Para)	2	393	478	209	209	184	269	45.1	50.0	40.6
Ward No-07 Total		333	406	174	171	159	235	45.1	50.4	40.4
*Paschim Para(Beara)	2	333	406	174	171	159	235	45.1	50.4	40.4
Ward No-08 Total		688	712	325	297	363	415	49.1	52.3	46.7
*Charpara (Beara Purba)	2	688	712	325	297	363	415	49.1	52.3	46.7
Ward No-09 Total		646	748	334	327	312	421	46.3	50.5	42.6
*Beri Pottol(Charpara)	2	646	748	334	327	312	421	46.3	50.5	42.6
Char Girish Union Total		6145	11409	3279	5496	2866	5913	35.0	37.4	32.6
*Bhetua Jagannathpur	1	881	1215	457	574	424	641	42.0	44.3	39.8
*Bholar Diar	1	91	485	52	240	39	245	15.8	17.8	13.7
*Char Dogla	1	252	670	140	315	112	355	27.3	30.8	24.0
*Char Girish	1	551	1145	292	544	259	601	32.5	34.9	30.1
*Char Momin	1	47	303	25	152	22	151	13.4	14.1	12.7
*Char Nati Para	1	1168	1972	629	920	539	1052	37.2	40.6	33.9
*Chhalal (Part)	1	184	710	109	370	75	340	20.6	22.8	18.1
*Guakhara (Guzabari)	1	726	867	377	417	349	450	45.6	47.5	43.7
Guakhara (Guzabari)	1	381	429	193	202	188	227	47.0	48.9	45.3
Guzabari	1	345	438	184	215	161	223	44.1	46.1	41.9
*Jorebari	1	337	729	181	351	156	378	31.6	34.0	29.2
*Raghunathpur	1	863	1436	461	680	402	756	37.5	40.4	34.7
*Rajnathpur	1	960	1361	508	671	452	690	41.4	43.1	39.6
*Sindur Ata	1	85	516	48	262	37	254	14.1	15.5	12.7

Table C-06 : Distribution of population aged 7 years and above by literacy, sex, residence and community

Administrative Unit *Residence* Community	RMO	Literate (Can write a letter)						Percentage of Literacy Rate		
		Both Sex		Male		Female		Both Sex	Male	Female
		Yes	No	Yes	No	Yes	No			
1	2	3	4	5	6	7	8	9	10	11
Chalitadanga Union Total		11164	17293	5771	7725	5393	9568	39.2	42.8	36.0
*Barshibhanga	1	591	643	307	267	284	376	47.9	53.5	43.0
*Bhabanipur	1	379	588	193	271	186	317	39.2	41.6	37.0
*Bhanudanga	1	2560	5795	1394	2720	1166	3075	30.6	33.9	27.5
Bhanudanga	1	704	1860	377	877	327	983	27.5	30.1	25.0
Char Bhanduanga	1	1377	2775	761	1293	616	1482	33.2	37.0	29.4
Hajrahati	1	339	1025	173	489	166	536	24.9	26.1	23.6
Khuksia	1	140	135	83	61	57	74	50.9	57.6	43.5
*Chalitadanga	1	1547	1391	758	589	789	802	52.7	56.3	49.6
*Durgatia Para	1	212	283	110	123	102	160	42.8	47.2	38.9
*Garaber	1	1870	3274	961	1414	909	1860	36.4	40.5	32.8
Garaber	1	384	802	188	340	196	462	32.4	35.6	29.8
Godagari	1	175	309	90	131	85	178	36.2	40.7	32.3
Shimul Dair	1	1068	1781	555	774	513	1007	37.5	41.8	33.8
Shyampur	1	243	382	128	169	115	213	38.9	43.1	35.1
*Hatsira	1	790	1425	432	624	358	801	35.7	40.9	30.9
*Kabihar	1	1089	740	548	317	541	423	59.5	63.4	56.1
*Lakshmipur	1	552	774	290	352	262	422	41.6	45.2	38.3
*Mathail Chapar	1	1111	1733	535	765	576	968	39.1	41.2	37.3
*Satkaya	1	463	647	243	283	220	364	41.7	46.2	37.7
Gandail Union Total		9534	13403	4990	5964	4544	7439	41.6	45.6	37.9
Gandail Union	1	9219	13248	4844	5907	4375	7341	41.0	45.1	37.3
Gandail Union	3	315	155	146	57	169	98	67.0	71.9	63.3
*Baraitala	1	1267	1607	694	727	573	880	44.1	48.8	39.4
Baraitala	1	1045	980	570	435	475	545	51.6	56.7	46.6
Baraitala Naya Para	1	222	627	124	292	98	335	26.1	29.8	22.6
*Gandail	1	4891	5674	2493	2522	2398	3152	46.3	49.7	43.2
Uttar Gandail	1	704	870	342	382	362	488	44.7	47.2	42.6
Dakshin Gandail	1	1712	2046	889	958	823	1088	45.6	48.1	43.1
Naya Para	1	277	383	157	180	120	203	42.0	46.6	37.2
Khamar Para	1	166	305	89	137	77	168	35.2	39.4	31.4
Dublai Purba	1	397	661	205	275	192	386	37.5	42.7	33.2
Dublai Paschim	1	356	377	167	162	189	215	48.6	50.8	46.8
Bawaikhola	1	800	721	387	303	413	418	52.6	56.1	49.7
Purba Khuiksia	1	147	94	74	40	73	54	61.0	64.9	57.5
Khaskhuksia	1	332	217	183	85	149	132	60.5	68.3	53.0
*Kachihara	1	516	706	255	308	261	398	42.2	45.3	39.6
*Kalikapur	1	1197	2387	668	1094	529	1293	33.4	37.9	29.0
Kalikapur	1	313	812	171	375	142	437	27.8	31.3	24.5
Ullah Para	1	262	569	145	280	117	289	31.5	34.1	28.8
Uatgari	1	447	588	257	254	190	334	43.2	50.3	36.3
Kunkunia	1	175	418	95	185	80	233	29.5	33.9	25.6
*Khuksia	1	518	898	264	404	254	494	36.6	39.5	34.0

Table C-06 : Distribution of population aged 7 years and above by literacy, sex, residence and community

Administrative Unit *Residence* Community	RMO	Literate (Can write a letter)						Percentage of Literacy Rate		
		Both Sex		Male		Female		Both Sex	Male	Female
		Yes	No	Yes	No	Yes	No			
1	2	3	4	5	6	7	8	9	10	11
Paschim Khuksia	1	321	477	156	212	165	265	40.2	42.4	38.4
Chak Dampur	1	197	421	108	192	89	229	31.9	36.0	28.0
*Mirar Para	1	195	371	120	157	75	214	34.5	43.3	26.0
*Paschim Betgari	1	635	1605	350	695	285	910	28.3	33.5	23.8
Paschim Betgari	1	268	625	133	276	135	349	30.0	32.5	27.9
Char Betgari	1	165	530	107	230	58	300	23.7	31.8	16.2
Tikria Bhita	1	202	450	110	189	92	261	31.0	36.8	26.1
*Patagram	3	315	155	146	57	169	98	67.0	71.9	63.3
Kazipur Union Total		8091	9572	4398	4235	3693	5337	45.8	50.9	40.9
*Bildaria	1	43	13	22	7	21	6	76.8	75.9	77.8
*Char Singabari	1	227	159	124	69	103	90	58.8	64.2	53.4
*Kazipur (Saudtala)	1	1076	1941	618	858	458	1083	35.7	41.9	29.7
Kazipur (Saudtala)	1	667	1370	373	606	294	764	32.7	38.1	27.8
Manikpatal	1	409	571	245	252	164	319	41.7	49.3	34.0
*Khudbandi	1	1172	1100	603	451	569	649	51.6	57.2	46.7
Khudbandi	1	655	614	329	250	326	364	51.6	56.8	47.2
Fakir Para	1	245	216	119	89	126	127	53.1	57.2	49.8
Masuakandi	1	272	270	155	112	117	158	50.2	58.1	42.5
*Meghai	1	4196	4417	2277	1974	1919	2443	48.7	53.6	44.0
Palashpur	1	387	642	217	284	170	358	37.6	43.3	32.2
Natun Meghai	1	466	562	258	240	208	322	45.3	51.8	39.2
Meghai	1	941	1000	511	454	430	546	48.5	53.0	44.1
Baraitali	1	1367	1087	737	489	630	598	55.7	60.1	51.3
Muslim Para	1	1035	1126	554	507	481	619	47.9	52.2	43.7
*Pirajepara	1	129	279	59	125	70	154	31.6	32.1	31.3
*Purba Betgari	1	321	678	182	302	139	376	32.1	37.6	27.0
*Singrabari	1	927	985	513	449	414	536	48.5	53.3	43.6
Khas Rajbari Union Total		1876	6204	1038	2990	838	3214	23.2	25.8	20.7
*Angarkuta	1	7	106	1	48	6	58	6.2	2.0	9.4
*Bil Dhali	1	54	181	23	78	31	103	23.0	22.8	23.1
*Bisuriasa	1	108	300	60	142	48	158	26.5	29.7	23.3
*Dadbora	1	44	195	29	88	15	107	18.4	24.8	12.3
*Godarbagh	1	58	440	38	221	20	219	11.6	14.7	8.4
*Juktigachha	1	117	608	76	285	41	323	16.1	21.1	11.3
*Kalikapur	1	310	628	178	311	132	317	33.0	36.4	29.4
*Pirgachha	1	123	729	70	375	53	354	14.4	15.7	13.0
*Rajbari	1	616	1246	345	584	271	662	33.1	37.1	29.0
Rajbari	1	393	503	213	241	180	262	43.9	46.9	40.7
Khas Rajbari	1	223	743	132	343	91	400	23.1	27.8	18.5
*Sanbanda	1	130	634	66	304	64	330	17.0	17.8	16.2
*Ujan Meoakhola	1	309	1137	152	554	157	583	21.4	21.5	21.2
Maijbari Union Total		8103	13295	4402	6214	3701	7081	37.9	41.5	34.3
*Bhatimerakhola	1	400	844	221	407	179	437	32.2	35.2	29.1

Table C-06 : Distribution of population aged 7 years and above by literacy, sex, residence and community

Administrative Unit *Residence* Community	RMO	Literate (Can write a letter)						Percentage of Literacy Rate		
		Both Sex		Male		Female		Both Sex	Male	Female
		Yes	No	Yes	No	Yes	No			
1	2	3	4	5	6	7	8	9	10	11
*Dhekuria	1	539	759	298	393	241	366	41.5	43.1	39.7
*Hatgachha	1	239	729	143	352	96	377	24.7	28.9	20.3
*Kuliagachha	1	2886	4503	1556	2104	1330	2399	39.1	42.5	35.7
Chhalabhara	1	1730	2232	943	1024	787	1208	43.7	47.9	39.4
Beltail	1	718	1396	389	647	329	749	34.0	37.5	30.5
Chak Para	1	438	875	224	433	214	442	33.4	34.1	32.6
*Kunkunia	1	859	2012	443	924	416	1088	29.9	32.4	27.7
*Maijbari	1	2121	2612	1162	1195	959	1417	44.8	49.3	40.4
Bil Chatial	1	824	945	450	435	374	510	46.6	50.8	42.3
Maijbari	1	851	883	475	390	376	493	49.1	54.9	43.3
Sreepur	1	236	365	125	176	111	189	39.3	41.5	37.0
Badiarpara	1	210	419	112	194	98	225	33.4	36.6	30.3
*Paikartali	1	767	1020	416	454	351	566	42.9	47.8	38.3
*Sutanara	1	292	816	163	385	129	431	26.4	29.7	23.0
Sutanara	1	57	143	30	73	27	70	28.5	29.1	27.8
Mallikpara	1	235	673	133	312	102	361	25.9	29.9	22.0
Mansur Nagar Union Total		4261	13950	2395	6929	1866	7021	23.4	25.7	21.0
*Bauramari	1	122	662	71	330	51	332	15.6	17.7	13.3
*Char Saldaha	1	435	1903	246	955	189	948	18.6	20.5	16.6
*Chhalal (Part)	1	323	1142	197	554	126	588	22.0	26.2	17.6
*Chhinna	1	449	1245	246	634	203	611	26.5	28.0	24.9
*Kumariabari	1	1023	2761	571	1355	452	1406	27.0	29.6	24.3
*Maznabari	1	907	2858	512	1409	395	1449	24.1	26.7	21.4
*Saldaha	1	260	1342	148	661	112	681	16.2	18.3	14.1
*Salgram	1	742	2037	404	1031	338	1006	26.7	28.2	25.1
Natuar Para Union Total		5799	9596	3194	4520	2605	5076	37.7	41.4	33.9
*Bilsundar	1	126	355	71	178	55	177	26.2	28.5	23.7
*Jorgachha	1	163	301	90	136	73	165	35.1	39.8	30.7
*Khas Suriber	1	606	948	310	431	296	517	39.0	41.8	36.4
*Naturpara	1	687	792	384	382	303	410	46.5	50.1	42.5
*Panagari	1	939	1226	508	559	431	667	43.4	47.6	39.3
*Phuljor	1	657	1840	370	894	287	946	26.3	29.3	23.3
*Rehai Suriber	1	2135	3274	1214	1539	921	1735	39.5	44.1	34.7
Rehai Suriber	1	1843	2811	1066	1322	777	1489	39.6	44.6	34.3
Khoragacha	1	292	463	148	217	144	246	38.7	40.5	36.9
*Uttar Tekani	1	486	860	247	401	239	459	36.1	38.1	34.2
Nishchintapur Union Total		5219	10151	2757	4800	2462	5351	34.0	36.5	31.5
*Char Dorta	1	1368	2686	706	1268	662	1418	33.7	35.8	31.8
Zazira	1	550	933	267	428	283	505	37.1	38.4	35.9
Decree Dorta	1	457	1012	261	470	196	542	31.1	35.7	26.6
Char Dorta	1	361	741	178	370	183	371	32.8	32.5	33.0
*Char Jagannathpur	1	416	851	224	410	192	441	32.8	35.3	30.3
*Char Panagari	1	969	1540	542	705	427	835	38.6	43.5	33.8

Table C-06 : Distribution of population aged 7 years and above by literacy, sex, residence and community

Administrative Unit *Residence* Community	RMO	Literate (Can write a letter)						Percentage of Literacy Rate		
		Both Sex		Male		Female		Both Sex	Male	Female
		Yes	No	Yes	No	Yes	No			
1	2	3	4	5	6	7	8	9	10	11
Char Panagari	1	666	986	370	457	296	529	40.3	44.7	35.9
Decree Dorta Paschimpara	1	303	554	172	248	131	306	35.4	41.0	30.0
*Goalbathan	1	760	972	364	456	396	516	43.9	44.4	43.4
*Kajalgram	1	208	437	113	207	95	230	32.2	35.3	29.2
*Nishchintapur	1	924	2303	512	1106	412	1197	28.6	31.6	25.6
Nishchintapur	1	683	1455	366	680	317	775	31.9	35.0	29.0
Ghuincha	1	99	351	57	167	42	184	22.0	25.4	18.6
Buatuatala	1	38	123	22	61	16	62	23.6	26.5	20.5
Banshjan	1	49	77	33	42	16	35	38.9	44.0	31.4
Laskmipur	1	55	297	34	156	21	141	15.6	17.9	13.0
*Par Dorta	1	488	865	251	412	237	453	36.1	37.9	34.3
*Raghupur Bara Maisa	1	86	497	45	236	41	261	14.8	16.0	13.6
Sonamukhi Union Total		10671	19341	5529	9023	5142	10318	35.6	38.0	33.3
Sonamukhi Union	1	9577	17549	4921	8180	4656	9369	35.3	37.6	33.2
Sonamukhi Union	3	1094	1792	608	843	486	949	37.9	41.9	33.9
*Harinathpur	1	2813	4667	1399	2137	1414	2530	37.6	39.6	35.9
Harinathpur	1	2427	3634	1204	1693	1223	1941	40.0	41.6	38.7
Char Kandahd	1	386	1033	195	444	191	589	27.2	30.5	24.5
*Krishna Gobindapur	1	1384	2367	742	1106	642	1261	36.9	40.2	33.7
Chak Parulkandi	1	689	1488	353	702	336	786	31.6	33.5	29.9
Gurajia	1	161	334	91	144	70	190	32.5	38.7	26.9
Sonamukhi Bazar	1	534	545	298	260	236	285	49.5	53.4	45.3
*Paik Para	1	816	1922	424	929	392	993	29.8	31.3	28.3
Uttar Paik Para	1	405	1034	199	501	206	533	28.1	28.4	27.9
Dakshin Paik Para	1	411	888	225	428	186	460	31.6	34.5	28.8
*Paranpur	1	684	1028	341	498	343	530	40.0	40.6	39.3
*Parulkandi	1	622	884	321	403	301	481	41.3	44.3	38.5
*Rasikpur	1	439	651	226	281	213	370	40.3	44.6	36.5
*Rouhabari	1	1767	3031	959	1446	808	1585	36.8	39.9	33.8
Rouhabari	1	987	1584	542	779	445	805	38.4	41.0	35.6
Gopalpur	1	147	546	72	249	75	297	21.2	22.4	20.2
Gachabari	1	416	482	215	221	201	261	46.3	49.3	43.5
Tatuahata	1	217	419	130	197	87	222	34.1	39.8	28.2
*Sonamukhi	3	1094	1792	608	843	486	949	37.9	41.9	33.9
*Sthalbari	1	1052	2999	509	1380	543	1619	26.0	26.9	25.1
Subhagachha Union Total		5720	6431	2961	2906	2759	3525	47.1	50.5	43.9
*Amal Mehar	1	913	962	477	424	436	538	48.7	52.9	44.8
*Bairabari Daial (Baggari)	1	216	367	116	173	100	194	37.0	40.1	34.0
*Barabaria	1	377	408	178	204	199	204	48.0	46.6	49.4
*Chormara	1	445	528	237	219	208	309	45.7	52.0	40.2
Chormara	1	142	218	79	93	63	125	39.4	45.9	33.5
Bangarpara	1	303	310	158	126	145	184	49.4	55.6	44.1
*Daial	1	587	524	293	233	294	291	52.8	55.7	50.3

Table C-06 : Distribution of population aged 7 years and above by literacy, sex, residence and community

Administrative Unit *Residence* Community	RMO	Literate (Can write a letter)						Percentage of Literacy Rate		
		Both Sex		Male		Female		Both Sex	Male	Female
		Yes	No	Yes	No	Yes	No			
1	2	3	4	5	6	7	8	9	10	11
Daial	1	364	225	189	99	175	126	61.8	65.6	58.1
Tarakandi	1	223	299	104	134	119	165	42.7	43.7	41.9
*Ekdala	1	189	114	100	52	89	62	62.4	65.8	58.9
*Jhunkail	1	1267	1579	641	722	626	857	44.5	47.0	42.2
Jhunkail	1	506	555	265	271	241	284	47.7	49.4	45.9
Khaspara	1	212	373	116	172	96	201	36.2	40.3	32.3
Jhunkail (Kazi Para)	1	166	111	89	41	77	70	59.9	68.5	52.4
Afania	1	155	163	63	71	92	92	48.7	47.0	50.0
Chadnagar	1	228	377	108	167	120	210	37.7	39.3	36.4
*Rauhabari	1	208	124	116	55	92	69	62.7	67.8	57.1
*Subhagachha	1	1518	1825	803	824	715	1001	45.4	49.4	41.7
Subhagachha	1	413	349	218	161	195	188	54.2	57.5	50.9
Bir Subhagachha	1	684	1057	363	479	321	578	39.3	43.1	35.7
Ghati Subhagachha	1	421	419	222	184	199	235	50.1	54.7	45.9
Tekani Union Total		4400	6997	2352	3222	2048	3775	38.6	42.2	35.2
*Adityapur	1	136	411	68	201	68	210	24.9	25.3	24.5
*Dakshin Tekani	1	2442	2237	1353	968	1089	1269	52.2	58.3	46.2
Tekani	1	548	794	300	371	248	423	40.8	44.7	37.0
Uttar Burungi	1	312	188	179	76	133	112	62.4	70.2	54.3
Kantanagar	1	159	260	91	111	68	149	37.9	45.0	31.3
Char Burungi	1	530	213	274	75	256	138	71.3	78.5	65.0
Char Kantanagar	1	425	385	253	161	172	224	52.5	61.1	43.4
Daskin Burungi	1	468	397	256	174	212	223	54.1	59.5	48.7
*Harinathpur	1	43	166	21	82	22	84	20.6	20.4	20.8
*Jumar Khuksa	1	466	657	238	289	228	368	41.5	45.2	38.3
*Kinarber	1	241	1094	129	524	112	570	18.1	19.8	16.4
*Konabari	1	355	897	184	442	171	455	28.4	29.4	27.3
*Manikdair	1	189	635	92	303	97	332	22.9	23.3	22.6
*Par Khuksa	1	528	900	267	413	261	487	37.0	39.3	34.9
Royganj Upazila Total		101605	164794	54430	78068	47175	86726	38.1	41.1	35.2
Royganj Upazila	1	91738	158424	49300	75139	42438	83285	36.7	39.6	33.8
Royganj Upazila	2	9120	5766	4724	2662	4396	3104	61.3	64.0	58.6
Royganj Upazila	3	747	604	406	267	341	337	55.3	60.3	50.3
Royganj Paurashava	2	9120	5766	4724	2662	4396	3104	61.3	64.0	58.6
Ward No-01 Total		2051	618	1055	245	996	373	76.8	81.2	72.8
*Dhangara (Purba)	2	693	113	359	42	334	71	86.0	89.5	82.5
*Dhangara (Paschim)	2	585	257	307	92	278	165	69.5	76.9	62.8
*Dhangara (Uttar)	2	576	47	290	16	286	31	92.5	94.8	90.2
*Simla (Part)(Dhakin&Purbapara	2	197	201	99	95	98	106	49.5	51.0	48.0
Ward No-02 Total		1237	1373	666	639	571	734	47.4	51.0	43.8
*Dhangara (Pramanik Para)	2	150	421	75	200	75	221	26.3	27.3	25.3
*Dhangara (Palparamaidhaprjt)	2	401	287	221	129	180	158	58.3	63.1	53.3
*Dhangara (Dactarparamaidhaibj	2	381	417	202	206	179	211	47.7	49.5	45.9

Table C-06 : Distribution of population aged 7 years and above by literacy, sex, residence and community

Administrative Unit *Residence* Community	RMO	Literate (Can write a letter)						Percentage of Literacy Rate		
		Both Sex		Male		Female		Both Sex	Male	Female
		Yes	No	Yes	No	Yes	No			
1	2	3	4	5	6	7	8	9	10	11
*Royganj (Maidha)	2	305	248	168	104	137	144	55.2	61.8	48.8
Ward No-03 Total		815	199	422	87	393	112	80.4	82.9	77.8
*Rantitha (Purab Parshim&Hakin	2	815	199	422	87	393	112	80.4	82.9	77.8
Ward No-04 Total		1149	627	597	279	552	348	64.7	68.2	61.3
*Dashar Para	2	180	55	96	28	84	27	76.6	77.4	75.7
*Dhangara (Uttair Purba Part)	2	128	59	67	27	61	32	68.4	71.3	65.6
*Purba Lakshmikola (Utt.Pas.Par	2	508	422	269	189	239	233	54.6	58.7	50.6
*Rantitha (Utt.Bagabari)	2	333	91	165	35	168	56	78.5	82.5	75.0
Ward No-05 Total		864	440	429	205	435	235	66.3	67.7	64.9
*Betua Uttar	2	356	181	186	93	170	88	66.3	66.7	65.9
*Khurda Basuria (Utt. Pars.Part	2	134	88	68	50	66	38	60.4	57.6	63.5
*Purba Lakshmikola (Ayarpa.Par	2	280	101	129	36	151	65	73.5	78.2	69.9
*Purbazakshmikoza(Sakarpara F	2	94	70	46	26	48	44	57.3	63.9	52.2
Ward No-06 Total		924	868	470	402	454	466	51.6	53.9	49.3
*Jumbar Para	2	153	75	75	32	78	43	67.1	70.1	64.5
*Maodha Para	2	55	130	28	65	27	65	29.7	30.1	29.3
*Khurda Basuria (Dhakn Part)	2	119	130	62	66	57	64	47.8	48.4	47.1
*Purba Lakshmikola	2	442	500	225	222	217	278	46.9	50.3	43.8
*Uttar Para	2	155	33	80	17	75	16	82.4	82.5	82.4
Ward No-07 Total		675	581	333	287	342	294	53.7	53.7	53.8
*Gunaganti	2	451	333	222	158	229	175	57.5	58.4	56.7
*Makimpur	2	224	248	111	129	113	119	47.5	46.3	48.7
Ward No-08 Total		391	203	194	95	197	108	65.8	67.1	64.6
*Chak Mathur	2	153	54	70	22	83	32	73.9	76.1	72.2
*Maheshpur (Madak Para)(Pur P	2	238	149	124	73	114	76	61.5	62.9	60.0
Ward No-09 Total		1014	857	558	423	456	434	54.2	56.9	51.2
*Rajibpur (Dhakin Part)	2	424	238	228	115	196	123	64.0	66.5	61.4
*Maheshpur (Paschim)	2	472	371	269	192	203	179	56.0	58.4	53.1
*Ramnath (Japra Khuter Char.Dh	2	118	248	61	116	57	132	32.2	34.5	30.2
Brahmagachha Union Total		10290	22590	5243	11115	5047	11475	31.3	32.1	30.5
*Bamanbhag	1	416	1119	195	559	221	560	27.1	25.9	28.3
Khetabgati	1	146	530	60	263	86	267	21.6	18.6	24.4
Bamanbhag	1	270	589	135	296	135	293	31.4	31.3	31.5
*Baraibhag	1	1062	2567	500	1257	562	1310	29.3	28.5	30.0
Bil Chandi	1	130	451	58	232	72	219	22.4	20.0	24.7
Kalia Bil	1	260	428	115	199	145	229	37.8	36.6	38.8
Baraibhag	1	634	1587	304	781	330	806	28.5	28.0	29.0
Gopalpur	1	38	101	23	45	15	56	27.3	33.8	21.1
*Basuria	1	307	732	174	366	133	366	29.5	32.2	26.7
*Bhatharia	1	333	1007	199	510	134	497	24.9	28.1	21.2
*Biswas Para	1	190	337	111	161	79	176	36.1	40.8	31.0
*Brahmagachha	1	1188	2040	617	995	571	1045	36.8	38.3	35.3
Char Brahmagachha	1	757	1598	390	793	367	805	32.1	33.0	31.3

Table C-06 : Distribution of population aged 7 years and above by literacy, sex, residence and community

Administrative Unit *Residence* Community	RMO	Literate (Can write a letter)						Percentage of Literacy Rate		
		Both Sex		Male		Female		Both Sex	Male	Female
		Yes	No	Yes	No	Yes	No			
1	2	3	4	5	6	7	8	9	10	11
Brahmagachha	1	431	442	227	202	204	240	49.4	52.9	45.9
*Budharganti	1	138	513	75	252	63	261	21.2	22.9	19.4
*Chak Mohanbari	1	343	811	170	406	173	405	29.7	29.5	29.9
*Chandpur	1	170	907	83	441	87	466	15.8	15.8	15.7
*Daibagnyaganti	1	254	793	137	400	117	393	24.3	25.5	22.9
*Dharma Dasganti	1	294	635	125	311	169	324	31.6	28.7	34.3
*Godganti	1	568	663	275	310	293	353	46.1	47.0	45.4
*Haman Daman	1	474	836	258	405	216	431	36.2	38.9	33.4
*Hasil Hossain	1	460	1024	246	479	214	545	31.0	33.9	28.2
*Hasil Raghunathpur	1	320	621	172	289	148	332	34.0	37.3	30.8
*Ilangi	1	207	481	112	230	95	251	30.1	32.7	27.5
*Janakiganti	1	215	375	98	180	117	195	36.4	35.3	37.5
*Kaira	1	752	1881	406	903	346	978	28.6	31.0	26.1
*Kaliabari	1	246	253	104	135	142	118	49.3	43.5	54.6
*Khamarganti	1	393	981	202	478	191	503	28.6	29.7	27.5
*Kumar Gara	1	92	145	52	72	40	73	38.8	41.9	35.4
*Kutharganti	1	500	1180	263	643	237	537	29.8	29.0	30.6
Kutharganti	1	430	1010	223	562	207	448	29.9	28.4	31.6
Masem Hasel	1	70	170	40	81	30	89	29.2	33.1	25.2
*Randila Bahadur	1	478	816	221	401	257	415	36.9	35.5	38.2
Chak Gopal	1	89	140	41	68	48	72	38.9	37.6	40.0
Randila Bahadur	1	389	676	180	333	209	343	36.5	35.1	37.9
*Randila Prasad	1	106	220	49	106	57	114	32.5	31.6	33.3
*Tebaria	1	784	1653	399	826	385	827	32.2	32.6	31.8
Hubanganti	1	208	305	118	155	90	150	40.5	43.2	37.5
Tebaria	1	546	1298	267	646	279	652	29.6	29.2	30.0
Chak Bhataria	1	30	50	14	25	16	25	37.5	35.9	39.0
Chandaikona Union Total		14549	20197	7815	9538	6734	10659	41.9	45.0	38.7
*Balla Bhenkur	1	108	482	55	229	53	253	18.3	19.4	17.3
*Baoikola	1	486	840	265	402	221	438	36.7	39.7	33.5
*Berabajua	1	323	449	146	211	177	238	41.8	40.9	42.7
*Bil Dhamai	1	100	137	60	60	40	77	42.2	50.0	34.2
*Chak Satra	1	327	301	179	143	148	158	52.1	55.6	48.4
*Chandaikona	1	3629	2734	1970	1244	1659	1490	57.0	61.3	52.7
*Datia Benimadhab	1	209	496	111	233	98	263	29.6	32.3	27.1
*Datia Digar	1	435	564	241	269	194	295	43.5	47.3	39.7
*Daulatpur Khurd	1	418	301	299	147	119	154	58.1	67.0	43.6
*Debrajpur	1	399	864	188	433	211	431	31.6	30.3	32.9
*Deraganti	1	213	341	113	161	100	180	38.4	41.2	35.7
*Dumrai	1	318	506	165	247	153	259	38.6	40.0	37.1
*Kabari Para	1	236	271	108	123	128	148	46.5	46.8	46.4
*Khoksha Hata	1	136	130	79	55	57	75	51.1	59.0	43.2
*Kodla Digar	1	1145	1828	638	875	507	953	38.5	42.2	34.7

Table C-06 : Distribution of population aged 7 years and above by literacy, sex, residence and community

Administrative Unit *Residence* Community	RMO	Literate (Can write a letter)						Percentage of Literacy Rate		
		Both Sex		Male		Female		Both Sex	Male	Female
		Yes	No	Yes	No	Yes	No			
1	2	3	4	5	6	7	8	9	10	11
*Lakshmi Bishnuprasad	1	216	721	124	330	92	391	23.1	27.3	19.0
*Mojafarpur (Mazupur)	1	794	914	407	436	387	478	46.5	48.3	44.7
*Nijhuri	1	436	645	232	291	204	354	40.3	44.4	36.6
*Parkodla	1	279	529	131	266	148	263	34.5	33.0	36.0
*Paschim Lakshmikola	1	266	615	152	291	114	324	30.2	34.3	26.0
*Purba Paikara	1	367	841	200	392	167	449	30.4	33.8	27.1
*Rudrapur	1	258	597	143	281	115	316	30.2	33.7	26.7
*Saria Hajipur	1	210	378	116	177	94	201	35.7	39.6	31.9
*Saraidaha	1	153	637	87	315	66	322	19.4	21.6	17.0
*Sarutia	1	460	401	246	181	214	220	53.4	57.6	49.3
*Senganti	1	199	325	107	147	92	178	38.0	42.1	34.1
*Simla (Part)	1	1647	1769	846	851	801	918	48.2	49.9	46.6
*Sonaram	1	289	739	148	341	141	398	28.1	30.3	26.2
*Shyamgop	1	237	552	119	272	118	280	30.0	30.4	29.6
*Tabari Para	1	256	290	140	135	116	155	46.9	50.9	42.8
Dhamainagar Union Total		6024	11024	3271	4955	2753	6069	35.3	39.8	31.2
*Adityabaria	1	94	211	48	108	46	103	30.8	30.8	30.9
*Andra	1	296	217	151	102	145	115	57.7	59.7	55.8
*Arjuni	1	103	241	54	112	49	129	29.9	32.5	27.5
*Bnakai	1	597	1244	317	530	280	714	32.4	37.4	28.2
Bnakai	1	467	972	250	416	217	556	32.5	37.5	28.1
Sikarpur	1	130	272	67	114	63	158	32.3	37.0	28.5
*Barail	1	148	188	73	87	75	101	44.0	45.6	42.6
*Binod Bari	1	132	313	78	140	54	173	29.7	35.8	23.8
*Chander Paikara	1	177	293	91	141	86	152	37.7	39.2	36.1
*Dhamainagar	1	487	902	266	418	221	484	35.1	38.9	31.3
*Goal Para	1	80	199	44	94	36	105	28.7	31.9	25.5
*Golta	1	24	143	14	63	10	80	14.4	18.2	11.1
*Jamtail	1	509	755	268	349	241	406	40.3	43.4	37.2
*Khiail	1	162	354	82	160	80	194	31.4	33.9	29.2
*Khodadpur	1	131	284	80	124	51	160	31.6	39.2	24.2
Khodadpur	1	105	228	64	102	41	126	31.5	38.6	24.6
Haldibari	1	26	56	16	22	10	34	31.7	42.1	22.7
*Kumarpur	1	128	134	68	65	60	69	48.9	51.1	46.5
*Krishnapur	1	281	481	166	215	115	266	36.9	43.6	30.2
*Khidra Suhara	1	57	145	40	58	17	87	28.2	40.8	16.3
*Khirtala	1	812	1402	455	612	357	790	36.7	42.6	31.1
Khirtala	1	334	243	182	90	152	153	57.9	66.9	49.8
Baitkamari	1	105	225	55	111	50	114	31.8	33.1	30.5
Mirzapur	1	82	128	47	56	35	72	39.0	45.6	32.7
Daulatpur	1	88	153	52	55	36	98	36.5	48.6	26.9
Chaka Bil	1	9	10	6	6	3	4	47.4	50.0	42.9
Chandiduar	1	3	35	1	17	2	18	7.9	5.6	10.0

Table C-06 : Distribution of population aged 7 years and above by literacy, sex, residence and community

Administrative Unit *Residence* Community	RMO	Literate (Can write a letter)						Percentage of Literacy Rate		
		Both Sex		Male		Female		Both Sex	Male	Female
		Yes	No	Yes	No	Yes	No			
1	2	3	4	5	6	7	8	9	10	11
Bhadli Para	1	98	281	57	131	41	150	25.9	30.3	21.5
Protap Guchchhagram	1	93	327	55	146	38	181	22.1	27.4	17.4
*Kurcha	1	214	216	114	95	100	121	49.8	54.5	45.2
*Lakshmi Kolattar	1	42	53	20	26	22	27	44.2	43.5	44.9
*Majhuria	1	133	206	79	85	54	121	39.2	48.2	30.9
*Mechhabaria	1	31	23	18	11	13	12	57.4	62.1	52.0
*Nabankota	1	86	233	39	113	47	120	27.0	25.7	28.1
*Naopa	1	100	432	47	200	53	232	18.8	19.0	18.6
*Sadra	1	30	325	19	146	11	179	8.5	11.5	5.8
*Saroil	1	294	638	167	269	127	369	31.5	38.3	25.6
Saroil	1	115	421	67	180	48	241	21.5	27.1	16.6
Kholabaria	1	179	217	100	89	79	128	45.2	52.9	38.2
*Shibpur	1	597	916	323	403	274	513	39.5	44.5	34.8
Shibpur	1	209	438	101	202	108	236	32.3	33.3	31.4
Kusta	1	199	206	103	89	96	117	49.1	53.6	45.1
Mahashacha Chapar	1	105	158	67	68	38	90	39.9	49.6	29.7
Debipur	1	84	114	52	44	32	70	42.4	54.2	31.4
*Uttar Faridpur	1	279	476	150	229	129	247	37.0	39.6	34.3
Dhangara Union Total		8898	15391	4809	7308	4089	8083	36.6	39.7	33.6
Dhangara Union	1	8151	14787	4403	7041	3748	7746	35.5	38.5	32.6
Dhangara Union	3	747	604	406	267	341	337	55.3	60.3	50.3
*Abudia	1	572	916	314	427	258	489	38.4	42.4	34.5
*Basuria	1	497	788	246	333	251	455	38.7	42.5	35.6
*Betua Dakshin Para	1	421	910	198	441	223	469	31.6	31.0	32.2
*Bhikanpur	1	212	486	118	219	94	267	30.4	35.0	26.0
*Bil Chandi	1	203	291	105	134	98	157	41.1	43.9	38.4
*Darbastu	1	79	175	54	81	25	94	31.1	40.0	21.0
*Joyanpur	1	477	869	259	405	218	464	35.4	39.0	32.0
*Jhapra	1	1719	2680	931	1314	788	1366	39.1	41.5	36.6
Kazipur	1	229	447	133	217	96	230	33.9	38.0	29.4
Chak Abhiram	1	89	170	41	80	48	90	34.4	33.9	34.8
Kalicharan Jhapra	1	117	257	69	128	48	129	31.3	35.0	27.1
Mallikchand	1	176	340	85	173	91	167	34.1	32.9	35.3
Nauda	1	49	200	22	90	27	110	19.7	19.6	19.7
Ramnath (Part)	1	265	261	141	127	124	134	50.4	52.6	48.1
Jhapra Abhiram	1	598	584	331	276	267	308	50.6	54.5	46.4
Bulakipur	1	180	379	104	199	76	180	32.2	34.3	29.7
Chandragathi	1	16	42	5	24	11	18	27.6	17.2	37.9
*Karilabari	1	259	544	132	250	127	294	32.3	34.6	30.2
*Nalchhia	1	533	1254	281	602	252	652	29.8	31.8	27.9
Nalchhia	1	366	917	198	454	168	463	28.5	30.4	26.6
Sonai	1	167	337	83	148	84	189	33.1	35.9	30.8
*Nijpara	1	100	212	57	100	43	112	32.1	36.3	27.7

RMO: 1 = Rural, 2 = Urban and 3 = Other Urban

Table C-06 : Distribution of population aged 7 years and above by literacy, sex, residence and community

Administrative Unit *Residence* Community	RMO	Literate (Can write a letter)						Percentage of Literacy Rate		
		Both Sex		Male		Female		Both Sex	Male	Female
		Yes	No	Yes	No	Yes	No			
1	2	3	4	5	6	7	8	9	10	11
*Purba Atgharia	1	743	1196	396	576	347	620	38.3	40.7	35.9
*Rauha	1	899	1296	539	659	360	637	41.0	45.0	36.1
*Royganj (Part)	3	747	604	406	267	341	337	55.3	60.3	50.3
Royganj (Part)	3	330	181	179	87	151	94	64.6	67.3	61.6
Lahor	3	312	289	166	125	146	164	51.9	57.0	47.1
Chak Chandaikona	3	105	134	61	55	44	79	43.9	52.6	35.8
*Salisabala	1	283	1306	164	651	119	655	17.8	20.1	15.4
*Telijana	1	1154	1864	609	849	545	1015	38.2	41.8	34.9
Telijana	1	390	739	205	333	185	406	34.5	38.1	31.3
Chor Tezijona	1	579	752	306	331	273	421	43.5	48.0	39.3
Nishchintapur	1	185	373	98	185	87	188	33.2	34.6	31.6
Dhubil Union Total		8524	15567	4723	7350	3801	8217	35.4	39.1	31.6
*Amsara	1	1193	2177	673	1014	520	1163	35.4	39.9	30.9
*Bethua	1	1194	2012	634	978	560	1034	37.2	39.3	35.1
*Chak Daud	1	62	140	39	65	23	75	30.7	37.5	23.5
*Chak Ghughat	1	145	149	75	77	70	72	49.3	49.3	49.3
*Chowdhury Ghughat	1	287	1004	144	459	143	545	22.2	23.9	20.8
*Chuniakhara	1	205	792	118	389	87	403	20.6	23.3	17.8
*Dhubil Katarmahal	1	762	992	407	476	355	516	43.4	46.1	40.8
*Dhubil Mehamanshahi	1	1183	1481	654	682	529	799	44.4	49.0	39.8
*Gopinathpur	1	207	415	125	176	82	239	33.3	41.5	25.5
*Ichhidaha	1	202	304	115	146	87	158	39.9	44.1	35.5
*Jhaul	1	614	1312	318	625	296	687	31.9	33.7	30.1
*Kharija Ghughat	1	274	375	155	187	119	188	42.2	45.3	38.8
*Malatinagar	1	1266	1913	712	920	554	993	39.8	43.6	35.8
*Naipara	1	231	713	129	322	102	391	24.5	28.6	20.7
*Satkusi	1	304	1063	196	508	108	555	22.2	27.8	16.3
*Shyamerghana	1	214	288	122	125	92	163	42.6	49.4	36.1
*Uttarpara Bharmohini	1	181	437	107	201	74	236	29.3	34.7	23.9
Ghurka Union Total		13608	18236	7489	8631	6119	9605	42.7	46.5	38.9
*Basudebkol	1	1082	1728	597	824	485	904	38.5	42.0	34.9
Uttarpara	1	354	547	181	254	173	293	39.3	41.6	37.1
Dakshinpara	1	491	746	275	354	216	392	39.7	43.7	35.5
Buthar Char	1	133	213	70	102	63	111	38.4	40.7	36.2
Kutuber Char	1	104	222	71	114	33	108	31.9	38.4	23.4
*Bhuiyanganti	1	312	707	171	341	141	366	30.6	33.4	27.8
Sthan Singhpur	1	221	305	125	138	96	167	42.0	47.5	36.5
Kalikapur	1	49	285	26	145	23	140	14.7	15.2	14.1
Bhuyaganty	1	42	117	20	58	22	59	26.4	25.6	27.2
*Chak Gobindapur	1	952	1044	547	482	405	562	47.7	53.2	41.9
*Deobhog	1	368	688	194	321	174	367	34.8	37.7	32.2

Table C-06 : Distribution of population aged 7 years and above by literacy, sex, residence and community

Administrative Unit *Residence* Community	RMO	Literate (Can write a letter)						Percentage of Literacy Rate		
		Both Sex		Male		Female		Both Sex	Male	Female
		Yes	No	Yes	No	Yes	No			
1	2	3	4	5	6	7	8	9	10	11
*Ghurka	1	1895	2871	1028	1353	867	1518	39.8	43.2	36.4
*Harni	1	386	218	205	85	181	133	63.9	70.7	57.6
*Hat Ichla	1	482	800	284	387	198	413	37.6	42.3	32.4
*Ichla Digar	1	1439	816	780	386	659	430	63.8	66.9	60.5
*Jagannathpur	1	940	1705	517	825	423	880	35.5	38.5	32.5
Jagannathpur	1	578	1213	322	585	256	628	32.3	35.5	29.0
Jhanjali Para	1	362	492	195	240	167	252	42.4	44.8	39.9
*Khurd Raghunathpur	1	312	614	171	291	141	323	33.7	37.0	30.4
*Langalmura	1	969	1600	542	752	427	848	37.7	41.9	33.5
*Madhyapara Bharmohini	1	2512	1393	1372	652	1140	741	64.3	67.8	60.6
*Mordia	1	241	399	153	170	88	229	37.7	47.4	27.8
*Royhati	1	873	1925	492	915	381	1010	31.2	35.0	27.4
Royhati	1	522	1420	298	667	224	753	26.9	30.9	22.9
Royhati Digharpar	1	351	505	194	248	157	257	41.0	43.9	37.9
*Sreeramer Para	1	385	679	197	311	188	368	36.2	38.8	33.8
*Shyamnai	1	460	1049	239	536	221	513	30.5	30.8	30.1
Durgapur	1	135	230	64	114	71	116	37.0	36.0	38.0
Muraripur	1	154	283	80	147	74	136	35.2	35.2	35.2
Shyamnai	1	171	536	95	275	76	261	24.2	25.7	22.6
Nalka Union Total		12344	20812	6628	9869	5716	10943	37.2	40.2	34.3
*Alam Chandpur	1	248	352	132	160	116	192	41.3	45.2	37.7
Alam Chandpur	1	161	180	82	85	79	95	47.2	49.1	45.4
Sorabari	1	87	172	50	75	37	97	33.6	40.0	27.6
*Angaru	1	185	501	112	241	73	260	27.0	31.7	21.9
*Bishnupur	1	160	610	96	296	64	314	20.8	24.5	16.9
*Chak Dader Para	1	231	351	116	151	115	200	39.7	43.4	36.5
*Chak Manohar	1	334	540	180	252	154	288	38.2	41.7	34.8
*Char Faridpur	1	417	772	242	366	175	406	35.1	39.8	30.1
*Dadpur	1	984	1257	555	558	429	699	43.9	49.9	38.0
Mahat Para	1	496	433	283	182	213	251	53.4	60.9	45.9
Kayesta Para	1	150	251	89	110	61	141	37.4	44.7	30.2
Daspara	1	126	269	80	118	46	151	31.9	40.4	23.4
Podder Para	1	212	304	103	148	109	156	41.1	41.0	41.1
*Dattakusa	1	758	1580	416	741	342	839	32.4	36.0	29.0
Dattakusa	1	405	969	230	464	175	505	29.5	33.1	25.7
Kalipur	1	353	611	186	277	167	334	36.6	40.2	33.3
*Gopinathpur	1	217	273	111	136	106	137	44.3	44.9	43.6
*Erandaha	1	1845	3386	1005	1662	840	1724	35.3	37.7	32.8
Hatkanda	1	297	449	144	214	153	235	39.8	40.2	39.4
Erandaha	1	1355	2521	751	1237	604	1284	35.0	37.8	32.0
Majhi Para	1	193	416	110	211	83	205	31.7	34.3	28.8

RMO: 1 = Rural, 2 = Urban and 3 = Other Urban

Table C-06 : Distribution of population aged 7 years and above by literacy, sex, residence and community

Administrative Unit *Residence* Community	RMO	Literate (Can write a letter)						Percentage of Literacy Rate		
		Both Sex		Male		Female		Both Sex	Male	Female
		Yes	No	Yes	No	Yes	No			
1	2	3	4	5	6	7	8	9	10	11
*Jhakri	1	1115	1480	579	732	536	748	43.0	44.2	41.7
Jhakri	1	293	340	142	171	151	169	46.3	45.4	47.2
Horganti	1	640	766	337	372	303	394	45.5	47.5	43.5
Alakdia	1	182	374	100	189	82	185	32.7	34.6	30.7
*Kanthalbaria	1	900	1513	450	696	450	817	37.3	39.3	35.5
Kanthalbaria	1	410	671	217	309	193	362	37.9	41.3	34.8
Boaliar Char	1	490	842	233	387	257	455	36.8	37.6	36.1
*Kumajpur	1	701	985	383	461	318	524	41.6	45.4	37.8
Kumajpur	1	447	820	247	390	200	430	35.3	38.8	31.7
Sahabganj	1	199	98	102	45	97	53	67.0	69.4	64.7
West Muradpur	1	55	67	34	26	21	41	45.1	56.7	33.9
*East Mathurapur	1	362	1129	185	547	177	582	24.3	25.3	23.3
*Nalchhia	1	325	552	188	242	137	310	37.1	43.7	30.6
Nalchhia	1	265	494	150	221	115	273	34.9	40.4	29.6
Shah Para	1	60	58	38	21	22	37	50.8	64.4	37.3
*Nalka Sengati	1	1047	1413	551	666	496	747	42.6	45.3	39.9
Nalka Sengati	1	777	1010	402	487	375	523	43.5	45.2	41.8
Kaimgram	1	270	403	149	179	121	224	40.1	45.4	35.1
*Purba Faridpur	1	756	1665	402	809	354	856	31.2	33.2	29.3
*Rampur	1	194	195	99	88	95	107	49.9	52.9	47.0
*Ratankandi	1	112	733	60	348	52	385	13.3	14.7	11.9
*Sujapur	1	646	832	356	392	290	440	43.7	47.6	39.7
Sujapur	1	556	608	305	286	251	322	47.8	51.6	43.8
Paschim Maturapur	1	90	224	51	106	39	118	28.7	32.5	24.8
*Tin Nandina	1	807	693	410	325	397	368	53.8	55.8	51.9
Tin Nandina (Panch Para)	1	124	139	62	68	62	71	47.1	47.7	46.6
Khamar Para	1	303	242	159	93	144	149	55.6	63.1	49.1
Khola Para	1	215	172	104	96	111	76	55.6	52.0	59.4
Adrosho Para (Kholapara)	1	165	140	85	68	80	72	54.1	55.6	52.6
Pangashi Union Total		9940	22930	5156	11089	4784	11841	30.2	31.7	28.8
*Benganai	1	1808	4902	949	2372	859	2530	26.9	28.6	25.3
Majh Para	1	146	626	70	310	76	316	18.9	18.4	19.4
Uttarpara	1	383	683	192	343	191	340	35.9	35.9	36.0
Purbapara	1	208	447	119	213	89	234	31.8	35.8	27.6
Paschimpara	1	180	919	107	438	73	481	16.4	19.6	13.2
Baikunthapur	1	467	1160	232	585	235	575	28.7	28.4	29.0
Gangarampur	1	114	242	52	103	62	139	32.0	33.5	30.8
Manoharpur	1	310	825	177	380	133	445	27.3	31.8	23.0
*Brahmanbaria	1	890	1786	447	859	443	927	33.3	34.2	32.3
Brahmanbaria	1	505	1066	267	511	238	555	32.1	34.3	30.0
Nizamganti	1	271	406	125	189	146	217	40.0	39.8	40.2

Table C-06 : Distribution of population aged 7 years and above by literacy, sex, residence and community

Administrative Unit *Residence* Community	RMO	Literate (Can write a letter)						Percentage of Literacy Rate		
		Both Sex		Male		Female		Both Sex	Male	Female
		Yes	No	Yes	No	Yes	No			
1	2	3	4	5	6	7	8	9	10	11
Dhangar Para	1	114	314	55	159	59	155	26.6	25.7	27.6
*Chak Nur	1	904	1716	462	845	442	871	34.5	35.3	33.7
*Deulmura	1	256	975	135	481	121	494	20.8	21.9	19.7
*Gram Pangashi	1	1102	1871	598	898	504	973	37.1	40.0	34.1
Gram Pangashi	1	1002	1478	538	694	464	784	40.4	43.7	37.2
Hatkanda	1	100	393	60	204	40	189	20.3	22.7	17.5
*Hat Pangashi	1	1033	1762	570	829	463	933	37.0	40.7	33.2
Hat Pangashi	1	867	1257	481	593	386	664	40.8	44.8	36.8
Chauraganti	1	166	505	89	236	77	269	24.7	27.4	22.3
*Kalinja	1	237	821	126	411	111	410	22.4	23.5	21.3
Kalinja	1	195	592	105	302	90	290	24.8	25.8	23.7
Adarshapara	1	42	229	21	109	21	120	15.5	16.2	14.9
*Krishnadia	1	221	470	108	221	113	249	32.0	32.8	31.2
*Matikora	1	444	604	225	296	219	308	42.4	43.2	41.6
*Metra Teghari	1	462	1306	211	655	251	651	26.1	24.4	27.8
*Mirer Deulmura	1	669	1574	328	758	341	816	29.8	30.2	29.5
*Naoda Salua	1	948	2506	485	1236	463	1270	27.4	28.2	26.7
Purbapara	1	169	609	82	297	87	312	21.7	21.6	21.8
Paschimpara	1	373	726	194	353	179	373	33.9	35.5	32.4
Chak Anar Dumur	1	87	184	38	93	49	91	32.1	29.0	35.0
Narayan Salua	1	158	131	80	60	78	71	54.7	57.1	52.3
Kaya Bil	1	79	595	50	291	29	304	11.7	14.7	8.7
Nauda Dumur	1	82	261	41	142	41	119	23.9	22.4	25.6
*Narua	1	148	604	66	281	82	323	19.7	19.0	20.2
*Rameshwarganti	1	409	1040	212	460	197	580	28.2	31.5	25.4
*Sreedasganti	1	409	993	234	487	175	506	29.2	32.5	25.7
Sreedasganti	1	308	747	183	372	125	375	29.2	33.0	25.0
Mamokarganti	1	101	246	51	115	50	131	29.1	30.7	27.6
Sonakhara Union Total		8308	12281	4572	5551	3736	6730	40.4	45.2	35.7
*Akra	1	461	864	279	438	182	426	34.8	38.9	29.9
*Bandihar	1	147	258	89	123	58	135	36.3	42.0	30.1
*Bansail	1	609	499	323	212	286	287	55.0	60.4	49.9
*Bhuiat	1	828	901	455	405	373	496	47.9	52.9	42.9
*Dhaljan	1	793	1283	457	566	336	717	38.2	44.7	31.9
*Dostpara	1	257	539	153	248	104	291	32.3	38.2	26.3
*Gopalpur	1	163	450	101	201	62	249	26.6	33.4	19.9
*Gothita	1	424	772	234	341	190	431	35.5	40.7	30.6
*Hajipur	1	207	393	106	182	101	211	34.5	36.8	32.4
*Kalia	1	265	405	160	167	105	238	39.6	48.9	30.6
*Khaichala	1	421	551	222	228	199	323	43.3	49.3	38.1
*Madhupur	1	166	561	88	251	78	310	22.8	26.0	20.1

RMO: 1 = Rural, 2 = Urban and 3 = Other Urban

Table C-06 : Distribution of population aged 7 years and above by literacy, sex, residence and community

Administrative Unit *Residence* Community	RMO	Literate (Can write a letter)						Percentage of Literacy Rate		
		Both Sex		Male		Female		Both Sex	Male	Female
		Yes	No	Yes	No	Yes	No			
1	2	3	4	5	6	7	8	9	10	11
*Mauhar	1	177	395	88	166	89	229	30.9	34.6	28.0
*Nimgachi	1	1064	1090	583	571	481	519	49.4	50.5	48.1
*Paschim Atgharia	1	362	482	211	194	151	288	42.9	52.1	34.4
*Pulla	1	254	308	130	135	124	173	45.2	49.1	41.8
*Rupakhara	1	502	545	256	238	246	307	47.9	51.8	44.5
*Shitalpai	1	11	64	9	29	2	35	14.7	23.7	5.4
*Sonakhara	1	277	451	144	205	133	246	38.0	41.3	35.1
*Sreerampur	1	537	1022	295	464	242	558	34.4	38.9	30.3
*Uttra Hajipur	1	383	448	189	187	194	261	46.1	50.3	42.6
Shahjadpur Upazila Total		178311	286332	97594	136824	80717	149508	38.4	41.6	35.1
Shahjadpur Upazila	1	146190	257879	80446	123364	65744	134515	36.2	39.5	32.8
Shahjadpur Upazila	2	30907	24197	16437	11624	14470	12573	56.1	58.6	53.5
Shahjadpur Upazila	3	1214	4256	711	1836	503	2420	22.2	27.9	17.2
Shahjadpur Paurashava	2	30907	24197	16437	11624	14470	12573	56.1	58.6	53.5
Ward No-01 Total		3468	3107	1821	1473	1647	1634	52.7	55.3	50.2
*Dak Bangla Para	2	367	156	172	61	195	95	70.2	73.8	67.2
*Dhabaria	2	718	1102	399	526	319	576	39.5	43.1	35.6
*Kanda Para	2	1148	1055	628	512	520	543	52.1	55.1	48.9
*Sherkhali	2	1235	794	622	374	613	420	60.9	62.4	59.3
Ward No-02 Total		3780	2565	2012	1259	1768	1306	59.6	61.5	57.5
*Bheruadhah	2	128	28	69	11	59	17	82.1	86.3	77.6
*Charu Para	2	183	5	93	2	90	3	97.3	97.9	96.8
*Pathan Para	2	543	55	282	20	261	35	90.8	93.4	88.2
*Chuniakhali Para	2	608	381	313	183	295	198	61.5	63.1	59.8
*Ruppur	2	2318	2096	1255	1043	1063	1053	52.5	54.6	50.2
Ward No-03 Total		3898	1047	2044	487	1854	560	78.8	80.8	76.8
*Chala Shahjadpur	2	852	110	437	41	415	69	88.6	91.4	85.7
*Chayani Para	2	452	59	238	20	214	39	88.5	92.2	84.6
*Manirampur	2	1885	352	978	165	907	187	84.3	85.6	82.9
*Nishipara	2	72	362	47	190	25	172	16.6	19.8	12.7
*Roypara	2	293	75	155	33	138	42	79.6	82.4	76.7
*Saha Para	2	344	89	189	38	155	51	79.4	83.3	75.2
Ward No-04 Total		3459	2308	1822	1100	1637	1208	60.0	62.4	57.5
*Andharkota Para	2	666	239	350	100	316	139	73.6	77.8	69.5
*Dargah Para	2	687	596	371	283	316	313	53.5	56.7	50.2
*Pukurpar	2	2106	1473	1101	717	1005	756	58.8	60.6	57.1
Ward No-05 Total		3028	3204	1661	1514	1367	1690	48.6	52.3	44.7
*Aikbari Parkola	2	746	588	402	269	344	319	55.9	59.9	51.9
*Parkola	2	1535	1720	847	823	688	897	47.2	50.7	43.4
*Prannathpur	2	747	896	412	422	335	474	45.5	49.4	41.4
Ward No-06 Total		3625	2281	1937	1101	1688	1180	61.4	63.8	58.9

Table C-06 : Distribution of population aged 7 years and above by literacy, sex, residence and community

Administrative Unit *Residence* Community	RMO	Literate (Can write a letter)						Percentage of Literacy Rate		
		Both Sex		Male		Female		Both Sex	Male	Female
		Yes	No	Yes	No	Yes	No			
1	2	3	4	5	6	7	8	9	10	11
*Aikbari Shaktipur	2	444	358	242	161	202	197	55.4	60.0	50.6
*Khanjan Dear	2	632	555	343	262	289	293	53.2	56.7	49.7
*Rambari	2	1424	684	774	347	650	337	67.6	69.0	65.9
*Taltala Natun Para	2	1125	684	578	331	547	353	62.2	63.6	60.8
Ward No-07 Total		3190	3326	1682	1634	1508	1692	49.0	50.7	47.1
*Nalua	2	1122	1603	584	806	538	797	41.2	42.0	40.3
*Shaktipur	2	972	1102	489	542	483	560	46.9	47.4	46.3
*Uttar Dhariapur	2	1096	621	609	286	487	335	63.8	68.0	59.2
Ward No-08 Total		4173	2915	2214	1381	1959	1534	58.9	61.6	56.1
*Dhariapur	2	4173	2915	2214	1381	1959	1534	58.9	61.6	56.1
Ward No-09 Total		2286	3444	1244	1675	1042	1769	39.9	42.6	37.1
*Dakshin Bara Bil	2	896	1449	501	704	395	745	38.2	41.6	34.6
*Uttar Bara Bil	2	1390	1995	743	971	647	1024	41.1	43.3	38.7
Beltail Union Total		12771	21190	6918	10121	5853	11069	37.6	40.6	34.6
*Agbera	1	476	876	247	403	229	473	35.2	38.0	32.6
Agbera	1	124	417	66	199	58	218	22.9	24.9	21.0
Bhennagachhi	1	352	459	181	204	171	255	43.4	47.0	40.1
*Agnukali	1	871	2101	482	995	389	1106	29.3	32.6	26.0
Agnukali	1	625	1668	349	809	276	859	27.3	30.1	24.3
Lichimpur	1	246	433	133	186	113	247	36.2	41.7	31.4
*Beltail	1	1020	1861	538	886	482	975	35.4	37.8	33.1
Beltail Digar	1	184	652	106	317	78	335	22.0	25.1	18.9
Char Beltail	1	673	916	347	427	326	489	42.4	44.8	40.0
Chak Banshbaria	1	163	293	85	142	78	151	35.7	37.4	34.1
*Betkandi	1	255	396	150	187	105	209	39.2	44.5	33.4
*Char Betkandi	1	1679	2462	883	1201	796	1261	40.5	42.4	38.7
Char Betkandi	1	430	719	226	349	204	370	37.4	39.3	35.5
Shibrampur	1	505	307	265	137	240	170	62.2	65.9	58.5
Khagdiar	1	207	321	119	151	88	170	39.2	44.1	34.1
Sen Betkandi	1	240	553	117	288	123	265	30.3	28.9	31.7
Mohammadpur	1	297	562	156	276	141	286	34.6	36.1	33.0
*Dhar Jamtail	1	1334	1855	690	906	644	949	41.8	43.2	40.4
Dhar Jamtail	1	574	714	297	355	277	359	44.6	45.6	43.6
Banshbaria	1	760	1141	393	551	367	590	40.0	41.6	38.3
*Ghorsal	1	1399	3041	757	1454	642	1587	31.5	34.2	28.8
Ghorsal	1	1277	2761	688	1323	589	1438	31.6	34.2	29.1
Hat Betkandi	1	122	280	69	131	53	149	30.3	34.5	26.2
*Gopinathpur	1	351	828	196	366	155	462	29.8	34.9	25.1
*Kadai Badla	1	1294	2251	706	1039	588	1212	36.5	40.5	32.7
Kadai Badla	1	784	1214	436	559	348	655	39.2	43.8	34.7
Char Kadai	1	510	1037	270	480	240	557	33.0	36.0	30.1

Table C-06 : Distribution of population aged 7 years and above by literacy, sex, residence and community

Administrative Unit *Residence* Community	RMO	Literate (Can write a letter)						Percentage of Literacy Rate		
		Both Sex		Male		Female		Both Sex	Male	Female
		Yes	No	Yes	No	Yes	No			
1	2	3	4	5	6	7	8	9	10	11
*Malatidanga	1	891	1445	495	666	396	779	38.1	42.6	33.7
Purba Malatidanga	1	430	713	245	336	185	377	37.6	42.2	32.9
Paschim Malatidanga	1	461	732	250	330	211	402	38.6	43.1	34.4
*Mara Kadai	1	238	430	127	203	111	227	35.6	38.5	32.8
*Satbaria	1	2542	3276	1415	1638	1127	1638	43.7	46.3	40.8
Dakshinpara	1	1121	1345	637	753	484	592	45.5	45.8	45.0
Uttarpara	1	454	716	239	336	215	380	38.8	41.6	36.1
Kuthi Satbaria	1	633	673	342	310	291	363	48.5	52.5	44.5
Batiza Para	1	334	542	197	239	137	303	38.1	45.2	31.1
*Telkupi	1	421	368	232	177	189	191	53.4	56.7	49.7
Gala Union Total		5956	20824	3559	9519	2397	11305	22.2	27.2	17.5
Gala Union	1	4742	16568	2848	7683	1894	8885	22.3	27.0	17.6
Gala Union	3	1214	4256	711	1836	503	2420	22.2	27.9	17.2
*Barnia	1	702	3142	439	1521	263	1621	18.3	22.4	14.0
Barnia	1	423	1835	273	903	150	932	18.7	23.2	13.9
Mirzapur	1	65	176	32	80	33	96	27.0	28.6	25.6
Char Barnia	1	121	895	85	426	36	469	11.9	16.6	7.1
Barnia Haldar Para	1	93	236	49	112	44	124	28.3	30.4	26.2
*Boyra	1	481	1438	280	649	201	789	25.1	30.1	20.3
Boyra	1	229	479	132	191	97	288	32.3	40.9	25.2
Gachh Boyra	1	158	662	95	314	63	348	19.3	23.2	15.3
Bhul Boyra	1	94	297	53	144	41	153	24.0	26.9	21.1
*Bentia	1	342	1854	211	831	131	1023	15.6	20.2	11.4
*Datta Dorta	1	246	579	151	288	95	291	29.8	34.4	24.6
*Dorta Mehi	3	1214	4256	711	1836	503	2420	22.2	27.9	17.2
Paschim Berakhola	3	423	1327	232	585	191	742	24.2	28.4	20.5
Purba Berakhola	3	474	1851	286	782	188	1069	20.4	26.8	15.0
Gobindapur	3	210	682	122	279	88	403	23.5	30.4	17.9
Chikhulia	3	107	396	71	190	36	206	21.3	27.2	14.9
*Dugali	1	929	2263	535	1019	394	1244	29.1	34.4	24.1
Bara Dugali	1	262	811	160	363	102	448	24.4	30.6	18.5
Par Dugali	1	485	931	275	418	210	513	34.3	39.7	29.0
Char Dugali	1	182	521	100	238	82	283	25.9	29.6	22.5
*Gala	1	1077	3677	633	1689	444	1988	22.7	27.3	18.3
Fakir Para	1	330	1193	185	522	145	671	21.7	26.2	17.8
Gopinathpur	1	449	1094	265	499	184	595	29.1	34.7	23.6
Hariakanda	1	33	208	22	103	11	105	13.7	17.6	9.5
Gala	1	186	947	115	467	71	480	16.4	19.8	12.9
Mazzan	1	79	235	46	98	33	137	25.2	31.9	19.4
*Garjana	1	28	62	17	29	11	33	31.1	37.0	25.0
*Kashipur	1	526	2262	350	1088	176	1174	18.9	24.3	13.0

RMO: 1 = Rural, 2 = Urban and 3 = Other Urban

Table C-06 : Distribution of population aged 7 years and above by literacy, sex, residence and community

Administrative Unit *Residence* Community	RMO	Literate (Can write a letter)						Percentage of Literacy Rate		
		Both Sex		Male		Female		Both Sex	Male	Female
		Yes	No	Yes	No	Yes	No			
1	2	3	4	5	6	7	8	9	10	11
*Khas Char Pechakhola	1	13	61	8	30	5	31	17.6	21.1	13.9
*Paikhanda	1	21	121	13	57	8	64	14.8	18.6	11.1
*Taratia	1	377	1109	211	482	166	627	25.4	30.4	20.9
Taratia	1	248	895	150	403	98	492	21.7	27.1	16.6
Dewan Taratia	1	129	214	61	79	68	135	37.6	43.6	33.5
Garadaha Union Total		10361	14342	5446	6946	4915	7396	41.9	43.9	39.9
*Barai Tepri	1	1196	2132	590	1067	606	1065	35.9	35.6	36.3
Kasiakola	1	165	366	75	197	90	169	31.1	27.6	34.7
Barai Tepri	1	516	932	253	461	263	471	35.6	35.4	35.8
Baoshagari	1	132	319	75	147	57	172	29.3	33.8	24.9
Char Tepri	1	383	515	187	262	196	253	42.7	41.6	43.7
*Bhatta Garadaha	1	841	1173	461	576	380	597	41.8	44.5	38.9
Bhatta Garadaha	1	340	548	189	284	151	264	38.3	40.0	36.4
Sardar Para	1	501	625	272	292	229	333	44.5	48.2	40.7
*Garadaha	1	627	657	348	279	279	378	48.8	55.5	42.5
*Garadaha Biswas	1	2100	2690	1090	1286	1010	1404	43.8	45.9	41.8
Garadaha Char Para	1	744	918	377	426	367	492	44.8	46.9	42.7
Talgachhi	1	1018	987	534	504	484	483	50.8	51.4	50.1
Bhaya Biswas	1	338	785	179	356	159	429	30.1	33.5	27.0
*Makorkola	1	588	1113	327	562	261	551	34.6	36.8	32.1
*Mashipur	1	3314	3678	1760	1752	1554	1926	47.4	50.1	44.7
Mashipur	1	1800	2056	954	993	846	1063	46.7	49.0	44.3
Sharishakola	1	601	572	323	253	278	319	51.2	56.1	46.6
Durgadah	1	357	241	190	110	167	131	59.7	63.3	56.0
Bazar Ghati	1	166	244	86	129	80	115	40.5	40.0	41.0
Paschim Mashipur	1	289	329	151	159	138	170	46.8	48.7	44.8
Lalpur	1	101	236	56	108	45	128	30.0	34.1	26.0
*Nabipur	1	1194	1798	626	865	568	933	39.9	42.0	37.8
Nabipur	1	157	389	87	183	70	206	28.8	32.2	25.4
Tikua Para	1	347	449	176	225	171	224	43.6	43.9	43.3
Char Nabipur	1	690	960	363	457	327	503	41.8	44.3	39.4
*Puran Tepri	1	501	1101	244	559	257	542	31.3	30.4	32.2
Jalalpur Union Total		4274	11194	2371	5514	1903	5680	27.6	30.1	25.1
*Bheka	1	43	375	27	203	16	172	10.3	11.7	8.5
*Chentar Char	1	355	467	196	231	159	236	43.2	45.9	40.3
*Dwadas Patti	1	156	656	82	343	74	313	19.2	19.3	19.1
*Ghatibari	1	70	533	37	268	33	265	11.6	12.1	11.1
*Jalalpur	1	243	1089	122	549	121	540	18.2	18.2	18.3
*Lochan Para	1	193	346	125	156	68	190	35.8	44.5	26.4
Lochan Para	1	117	219	76	93	41	126	34.8	45.0	24.6
Chak Rupsi	1	76	127	49	63	27	64	37.4	43.8	29.7

Table C-06 : Distribution of population aged 7 years and above by literacy, sex, residence and community

Administrative Unit *Residence* Community	RMO	Literate (Can write a letter)						Percentage of Literacy Rate		
		Both Sex		Male		Female		Both Sex	Male	Female
		Yes	No	Yes	No	Yes	No			
1	2	3	4	5	6	7	8	9	10	11
*Mulkandi	1	1250	2952	697	1454	553	1498	29.7	32.4	27.0
Mulkandi	1	889	2470	495	1221	394	1249	26.5	28.8	24.0
Choubari	1	361	482	202	233	159	249	42.8	46.4	39.0
*Pakurtala	1	263	915	130	438	133	477	22.3	22.9	21.8
*Purba Saratail	1	536	1020	295	505	241	515	34.4	36.9	31.9
*Saidpur	1	1053	2486	596	1190	457	1296	29.8	33.4	26.1
*Saktidharpur	1	112	355	64	177	48	178	24.0	26.6	21.2
Kaijuri Union Total		12814	26084	7271	12621	5543	13463	32.9	36.6	29.2
*Bhatdighulia	1	380	753	201	375	179	378	33.5	34.9	32.1
*Bhat Para	1	526	1463	325	682	201	781	26.4	32.3	20.5
*Gudhibari	1	2253	4759	1279	2273	974	2486	32.1	36.0	28.2
Gudhibari	1	1225	2294	700	1103	525	1191	34.8	38.8	30.6
Lahindakandi	1	419	1058	221	517	198	541	28.4	29.9	26.8
Gupiakhali	1	368	759	219	337	149	422	32.7	39.4	26.1
Char Gudhibari	1	241	648	139	316	102	332	27.1	30.5	23.5
*Gopalpur	1	825	716	441	330	384	386	53.5	57.2	49.9
*Hat Panchil	1	999	2016	577	979	422	1037	33.1	37.1	28.9
Hat Panchil	1	543	1839	332	900	211	939	22.8	26.9	18.3
Monakosna	1	456	177	245	79	211	98	72.0	75.6	68.3
*Jagtala	1	2290	5365	1423	2704	867	2661	29.9	34.5	24.6
Purba Jagatala	1	1679	4012	1056	2030	623	1982	29.5	34.2	23.9
Paschim Jagatala	1	611	1353	367	674	244	679	31.1	35.3	26.4
*Joypur	1	427	1114	236	501	191	613	27.7	32.0	23.8
*Kachua	1	202	489	106	231	96	258	29.2	31.5	27.1
*Kaijuri	1	3864	6310	2077	2983	1787	3327	38.0	41.0	34.9
Kaijuri	1	530	1156	292	551	238	605	31.4	34.6	28.2
Purba Char Kaijuri	1	808	1636	426	764	382	872	33.1	35.8	30.5
Paschim Char Kaijuri	1	1535	2124	811	1015	724	1109	42.0	44.4	39.5
Pathalia Para	1	991	1394	548	653	443	741	41.6	45.6	37.4
*Kayanathai	1	205	589	107	300	98	289	25.8	26.3	25.3
*Maukuri	1	44	457	28	238	16	219	8.8	10.5	6.8
*Thutiapanchil	1	243	650	135	331	108	319	27.2	29.0	25.3
*Purba Charia Panchil	1	235	808	137	404	98	404	22.5	25.3	19.5
*Purba Kharua	1	180	326	116	156	64	170	35.6	42.6	27.4
*Paschim Charia Panchil	1	141	269	83	134	58	135	34.4	38.2	30.1
Kayempur Union Total		14321	22910	7537	10923	6784	11987	38.5	40.8	36.1
*Baldi Para Haldighar	1	776	1112	390	500	386	612	41.1	43.8	38.7
Baldi Para	1	303	564	154	258	149	306	34.9	37.4	32.7
Haldighar	1	473	548	236	242	237	306	46.3	49.4	43.6
*Bil Eril	1	177	371	92	179	85	192	32.3	33.9	30.7
*Brajabala	1	1453	1840	798	851	655	989	44.1	48.4	39.8

Table C-06 : Distribution of population aged 7 years and above by literacy, sex, residence and community

Administrative Unit *Residence* Community	RMO	Literate (Can write a letter)						Percentage of Literacy Rate		
		Both Sex		Male		Female		Both Sex	Male	Female
		Yes	No	Yes	No	Yes	No			
1	2	3	4	5	6	7	8	9	10	11
Puran Para	1	430	477	226	225	204	252	47.4	50.1	44.7
Kati Para	1	521	327	281	149	240	178	61.4	65.3	57.4
Nedhur Para	1	366	471	212	216	154	255	43.7	49.5	37.7
Khalifa Para	1	136	565	79	261	57	304	19.4	23.2	15.8
*Bri-Angaru	1	2088	3945	1069	1882	1019	2063	34.6	36.2	33.1
Bri-Angaru	1	601	1483	298	710	303	773	28.8	29.6	28.2
Char Angaru	1	1043	1484	555	706	488	778	41.3	44.0	38.5
Panch Para	1	198	456	89	216	109	240	30.3	29.2	31.2
Bangal Para	1	246	522	127	250	119	272	32.0	33.7	30.4
*Bri-Bangaon	1	2214	3045	1143	1480	1071	1565	42.1	43.6	40.6
Bangaon	1	1167	1566	634	757	533	809	42.7	45.6	39.7
Chithulia	1	764	1096	381	537	383	559	41.1	41.5	40.7
Chuldhari	1	283	383	128	186	155	197	42.5	40.8	44.0
*Chak Haripur	1	1605	2134	823	1022	782	1112	42.9	44.6	41.3
Chak Haripur	1	549	886	297	443	252	443	38.3	40.1	36.3
China Dukuria	1	902	1009	454	470	448	539	47.2	49.1	45.4
Shimultali	1	154	239	72	109	82	130	39.2	39.8	38.7
*Harirampur	1	455	641	260	318	195	323	41.5	45.0	37.6
Harirampur	1	292	502	166	252	126	250	36.8	39.7	33.5
Gopinathpur	1	163	139	94	66	69	73	54.0	58.8	48.6
*Kayemkola	1	640	1158	336	522	304	636	35.6	39.2	32.3
Kayemkola	1	174	472	98	222	76	250	26.9	30.6	23.3
Sayestabad	1	292	486	135	226	157	260	37.5	37.4	37.6
Chak Krishnapur	1	174	200	103	74	71	126	46.5	58.2	36.0
*Kayempur	1	2178	4024	1167	1965	1011	2059	35.1	37.3	32.9
Kayempur	1	923	1418	492	676	431	742	39.4	42.1	36.7
Batia Para	1	387	891	208	436	179	455	30.3	32.3	28.2
Shwaruppur	1	336	704	183	343	153	361	32.3	34.8	29.8
Azimpur	1	159	240	99	119	60	121	39.8	45.4	33.1
Kashinathpur	1	179	286	82	143	97	143	38.5	36.4	40.4
Gobindapur	1	60	133	33	66	27	67	31.1	33.3	28.7
Jogonathpur	1	134	352	70	182	64	170	27.6	27.8	27.4
*Kharua Jangla	1	730	1309	420	630	310	679	35.8	40.0	31.3
*Paschim Kharua	1	337	706	181	345	156	361	32.3	34.4	30.2
*Saratail	1	1081	1913	557	909	524	1004	36.1	38.0	34.3
Saratail	1	876	1610	456	759	420	851	35.2	37.5	33.0
Muratia	1	205	303	101	150	104	153	40.4	40.2	40.5
*Shyambaria	1	587	712	301	320	286	392	45.2	48.5	42.2
Shyambaria	1	412	482	208	220	204	262	46.1	48.6	43.8
Durgapur	1	175	230	93	100	82	130	43.2	48.2	38.7
Khukni Union Total		22149	28286	12170	14090	9979	14196	43.9	46.3	41.3

Table C-06 : Distribution of population aged 7 years and above by literacy, sex, residence and community

Administrative Unit *Residence* Community	RMO	Literate (Can write a letter)						Percentage of Literacy Rate		
		Both Sex		Male		Female		Both Sex	Male	Female
		Yes	No	Yes	No	Yes	No			
1	2	3	4	5	6	7	8	9	10	11
*Arkandi	1	402	748	218	359	184	389	35.0	37.8	32.1
Arkandi	1	161	291	89	140	72	151	35.6	38.9	32.3
Natun Para	1	207	180	110	83	97	97	53.5	57.0	50.0
Jele Para	1	34	277	19	136	15	141	10.9	12.3	9.6
*Brahmangaon	1	1469	1847	840	887	629	960	44.3	48.6	39.6
Brahmangaon	1	1217	1579	694	750	523	829	43.5	48.1	38.7
Dakshinpara	1	252	268	146	137	106	131	48.5	51.6	44.7
*Jogibari	1	755	1372	409	693	346	679	35.5	37.1	33.8
Jogibari	1	351	919	174	481	177	438	27.6	26.6	28.8
Kamalpur	1	404	453	235	212	169	241	47.1	52.6	41.2
*Khoksabari	1	2470	3242	1314	1590	1156	1652	43.2	45.2	41.2
*Khukni	1	7537	7951	4182	4139	3355	3812	48.7	50.3	46.8
Nutan Para	1	1286	428	796	208	490	220	75.0	79.3	69.0
Uttarpara	1	874	1143	519	645	355	498	43.3	44.6	41.6
Paschimpara	1	792	705	401	365	391	340	52.9	52.3	53.5
Mollah Para	1	900	686	468	344	432	342	56.7	57.6	55.8
Madhyapara	1	804	488	429	258	375	230	62.2	62.4	62.0
Rathkhola	1	81	358	38	201	43	157	18.5	15.9	21.5
Kandi Para	1	1111	816	598	424	513	392	57.7	58.5	56.7
Kalipur	1	518	1109	281	552	237	557	31.8	33.7	29.8
Jhaugara	1	1171	2218	652	1142	519	1076	34.6	36.3	32.5
*Rupnai	1	3697	4685	1998	2336	1699	2349	44.1	46.1	42.0
Rupnai Purbapara	1	752	1580	400	810	352	770	32.2	33.1	31.4
Rupnai Uttarpara	1	985	254	511	114	474	140	79.5	81.8	77.2
Gachh Para	1	1960	2851	1087	1412	873	1439	40.7	43.5	37.8
*Rupsi	1	5819	8441	3209	4086	2610	4355	40.8	44.0	37.5
Rupsi	1	1808	2536	973	1239	835	1297	41.6	44.0	39.2
Sonatala	1	585	1002	336	483	249	519	36.9	41.0	32.4
Shibpur	1	1251	2263	693	1108	558	1155	35.6	38.5	32.6
Gopinathpur	1	1788	1909	1004	902	784	1007	48.4	52.7	43.8
Bishwanathpur	1	387	731	203	354	184	377	34.6	36.4	32.8
Narina Union Total		8591	11142	4549	5210	4042	5932	43.5	46.6	40.5
*Batia	1	1842	2439	929	1122	913	1317	43.0	45.3	40.9
Batia Paschim	1	714	1007	369	478	345	529	41.5	43.6	39.5
Batia Purba	1	191	217	106	100	85	117	46.8	51.5	42.1
Char Batia	1	340	572	165	264	175	308	37.3	38.5	36.2
Joyrampur	1	597	643	289	280	308	363	48.1	50.8	45.9
*Char Narnia	1	817	546	418	239	399	307	59.9	63.6	56.5
*Narina	1	2602	4102	1412	1971	1190	2131	38.8	41.7	35.8
Narina Uttarpara	1	394	849	228	413	166	436	31.7	35.6	27.6
Narina Madhyapara	1	541	796	293	388	248	408	40.5	43.0	37.8

RMO: 1 = Rural, 2 = Urban and 3 = Other Urban

Table C-06 : Distribution of population aged 7 years and above by literacy, sex, residence and community

Administrative Unit *Residence* Community	RMO	Literate (Can write a letter)						Percentage of Literacy Rate		
		Both Sex		Male		Female		Both Sex	Male	Female
		Yes	No	Yes	No	Yes	No			
1	2	3	4	5	6	7	8	9	10	11
Narina Dakshinpara	1	1120	1515	584	715	536	800	42.5	45.0	40.1
Nababila	1	435	815	246	395	189	420	34.8	38.4	31.0
Danga Para	1	112	127	61	60	51	67	46.9	50.4	43.2
*Narayandaha	1	376	366	185	177	191	189	50.7	51.1	50.3
*Parkola	1	2954	3689	1605	1701	1349	1988	44.5	48.5	40.4
Parkola	1	151	217	79	116	72	101	41.0	40.5	41.6
Jugnidaha	1	1135	1634	624	750	511	884	41.0	45.4	36.6
Tetiarkanda	1	771	767	379	360	392	407	50.1	51.3	49.1
Kanglakanda	1	296	466	167	223	129	243	38.8	42.8	34.7
Bachamara	1	601	605	356	252	245	353	49.8	58.6	41.0
Porjana Union Total		16064	35104	9203	16600	6861	18504	31.4	35.7	27.0
*Bachra	1	1626	3597	955	1681	671	1916	31.1	36.2	25.9
Bachra	1	1424	2879	825	1357	599	1522	33.1	37.8	28.2
Char Bachra	1	202	718	130	324	72	394	22.0	28.6	15.5
*Baoikhola	1	407	972	242	461	165	511	29.5	34.4	24.4
*Basuria	1	1264	1901	702	876	562	1025	39.9	44.5	35.4
Basuria	1	883	1473	500	693	383	780	37.5	41.9	32.9
Kanda Basuria	1	117	228	66	100	51	128	33.9	39.8	28.5
Char Basuria	1	264	200	136	83	128	117	56.9	62.1	52.2
*Bhagirath Putia	1	785	2137	449	1005	336	1132	26.9	30.9	22.9
*Chak Jamirta	1	3302	8779	1960	4194	1342	4585	27.3	31.8	22.6
Uttar Jamirta	1	1163	2290	669	1092	494	1198	33.7	38.0	29.2
Dakshin Jamirta	1	775	2314	455	1083	320	1231	25.1	29.6	20.6
Fechuamara	1	434	1321	254	646	180	675	24.7	28.2	21.1
Jote Para	1	554	1236	341	579	213	657	30.9	37.1	24.5
Chak Jamirta Cmarpara	1	376	1618	241	794	135	824	18.9	23.3	14.1
*Kakuria	1	704	1203	400	552	304	651	36.9	42.0	31.8
Kakuria	1	497	952	273	440	224	512	34.3	38.3	30.4
Khudra Putia	1	207	251	127	112	80	139	45.2	53.1	36.5
*Kismat Jamirta	1	119	349	62	180	57	169	25.4	25.6	25.2
*Nandalalpur	1	2409	5042	1343	2410	1066	2632	32.3	35.8	28.8
Uttar Nandalalpur	1	787	2019	436	993	351	1026	28.0	30.5	25.5
Dakshin Nandalalpur	1	712	1461	402	684	310	777	32.8	37.0	28.5
Jigarbaria	1	910	1562	505	733	405	829	36.8	40.8	32.8
*Porjana	1	3401	7559	1934	3528	1467	4031	31.0	35.4	26.7
Porjana	1	904	1271	516	591	388	680	41.6	46.6	36.3
Chhota Momrajpur	1	758	2126	438	999	320	1127	26.3	30.5	22.1
Harinathpur	1	264	763	141	319	123	444	25.7	30.7	21.7
Char Porjana	1	777	1834	471	858	306	976	29.8	35.4	23.9
Bara Maharajpur	1	698	1565	368	761	330	804	30.8	32.6	29.1
*Ranikola	1	474	484	255	223	219	261	49.5	53.3	45.6

Table C-06 : Distribution of population aged 7 years and above by literacy, sex, residence and community

Administrative Unit *Residence* Community	RMO	Literate (Can write a letter)						Percentage of Literacy Rate		
		Both Sex		Male		Female		Both Sex	Male	Female
		Yes	No	Yes	No	Yes	No			
1	2	3	4	5	6	7	8	9	10	11
*Ultadab	1	1573	3081	901	1490	672	1591	33.8	37.7	29.7
Potajia Union Total		13752	18124	7405	8726	6347	9398	43.1	45.9	40.3
*Alokdia	1	994	878	524	418	470	460	53.1	55.6	50.5
*Bahalbari	1	281	471	146	234	135	237	37.4	38.4	36.3
*Bejganti	1	1340	1176	725	516	615	660	53.3	58.4	48.2
*Chak Potazia	1	9	16	4	9	5	7	36.0	30.8	41.7
*Nagar Boyra	1	512	598	288	290	224	308	46.1	49.8	42.1
Boyra	1	314	301	173	137	141	164	51.1	55.8	46.2
Chhota Boyra	1	198	297	115	153	83	144	40.0	42.9	36.6
*Nukali	1	939	558	535	252	404	306	62.7	68.0	56.9
*Nundaha	1	469	405	238	192	231	213	53.7	55.3	52.0
*Potajia	1	6285	10290	3343	4982	2942	5308	37.9	40.2	35.7
Potajia	1	2663	4797	1400	2341	1263	2456	35.7	37.4	34.0
Kakilanari	1	734	815	413	394	321	421	47.4	51.2	43.3
Madla	1	1502	2527	825	1181	677	1346	37.3	41.1	33.5
Reshambari	1	704	1027	341	511	363	516	40.7	40.0	41.3
Gangaprasad	1	442	792	229	405	213	387	35.8	36.1	35.5
Bhaimara	1	240	332	135	150	105	182	42.0	47.4	36.6
*Rautara	1	1999	3018	1066	1468	933	1550	39.8	42.1	37.6
Rautara	1	714	1569	388	746	326	823	31.3	34.2	28.4
Chara Chithulia	1	1285	1449	678	722	607	727	47.0	48.4	45.5
*Saktala	1	729	313	435	165	294	148	70.0	72.5	66.5
*Tiorbanda	1	195	401	101	200	94	201	32.7	33.6	31.9
Monamara	1	99	133	48	59	51	74	42.7	44.9	40.8
Tiorbanda	1	96	268	53	141	43	127	26.4	27.3	25.3
Rupabati Union Total		11830	17841	6427	8323	5403	9518	39.9	43.6	36.2
*Ahmedpur	1	596	783	323	368	273	415	43.2	46.7	39.7
*Baghabari	1	735	759	385	358	350	401	49.2	51.8	46.6
*Baghdhunail	1	617	1266	346	593	271	673	32.8	36.8	28.7
Baghdhunail	1	320	878	179	422	141	456	26.7	29.8	23.6
Kaiar Char	1	297	388	167	171	130	217	43.4	49.4	37.5
*Baghutia	1	269	296	157	147	112	149	47.6	51.6	42.9
*Bara Binyadair	1	640	623	354	286	286	337	50.7	55.3	45.9
*Bhul Baghutia	1	323	304	168	132	155	172	51.5	56.0	47.4
*Bil Kalmi	1	777	668	386	334	391	334	53.8	53.6	53.9
Bil Kalmi	1	214	207	99	96	115	111	50.8	50.8	50.9
Kharshamal	1	563	461	287	238	276	223	55.0	54.7	55.3
*Chak Aima	1	1314	826	693	402	621	424	61.4	63.3	59.4
*Chayra	1	996	791	472	368	524	423	55.7	56.2	55.3
*Chhota Binyadair	1	186	105	97	43	89	62	63.9	69.3	58.9
*Dhunail	1	725	1895	413	877	312	1018	27.7	32.0	23.5

RMO: 1 = Rural, 2 = Urban and 3 = Other Urban

Table C-06 : Distribution of population aged 7 years and above by literacy, sex, residence and community

Administrative Unit *Residence* Community	RMO	Literate (Can write a letter)						Percentage of Literacy Rate		
		Both Sex		Male		Female		Both Sex	Male	Female
		Yes	No	Yes	No	Yes	No			
1	2	3	4	5	6	7	8	9	10	11
Dhunail	1	635	1708	367	797	268	911	27.1	31.5	22.7
Char Dhunail	1	90	187	46	80	44	107	32.5	36.5	29.1
*Karsalika	1	1173	1952	640	881	533	1071	37.5	42.1	33.2
*Lochna	1	453	1663	247	781	206	882	21.4	24.0	18.9
Kuthibari	1	68	395	39	193	29	202	14.7	16.8	12.6
Sadamara	1	120	402	61	184	59	218	23.0	24.9	21.3
Andharmanik	1	165	669	95	316	70	353	19.8	23.1	16.5
Char Andharmanik	1	100	197	52	88	48	109	33.7	37.1	30.6
*Moakola	1	419	802	250	371	169	431	34.3	40.3	28.2
*Ramkharua	1	642	1383	343	648	299	735	31.7	34.6	28.9
*Rupabati	1	276	819	171	382	105	437	25.2	30.9	19.4
*Santosha	1	141	806	75	366	66	440	14.9	17.0	13.0
*Selachapri	1	1548	2100	907	986	641	1114	42.4	47.9	36.5
Habibullanagar Union Total		11624	18778	6497	8967	5127	9811	38.2	42.0	34.3
*Baziar Para	1	299	590	174	288	125	302	33.6	37.7	29.3
*Bera Kuchutia	1	525	528	308	240	217	288	49.9	56.2	43.0
*Daya	1	1863	3339	1056	1550	807	1789	35.8	40.5	31.1
*Farid Pangashi	1	269	461	151	220	118	241	36.8	40.7	32.9
*Hamlakhola	1	738	1426	430	703	308	723	34.1	38.0	29.9
*Ishwardia	1	897	913	525	434	372	479	49.6	54.7	43.7
Badalbari	1	377	400	232	182	145	218	48.5	56.0	39.9
Hashakhola	1	333	298	184	154	149	144	52.8	54.4	50.9
Natur Para	1	187	215	109	98	78	117	46.5	52.7	40.0
*Kumir Goalia	1	381	329	222	148	159	181	53.7	60.0	46.8
*Nagardala	1	578	1214	326	580	252	634	32.3	36.0	28.4
*Narua	1	612	884	326	434	286	450	40.9	42.9	38.9
*Pangashi Farid	1	451	561	248	276	203	285	44.6	47.3	41.6
*Roypur	1	62	340	28	172	34	168	15.4	14.0	16.8
*Shahzadpur (Part)	1	413	631	234	290	179	341	39.6	44.7	34.4
*Rotonkandi (Part)	1	3462	6328	1935	3046	1527	3282	35.4	38.8	31.8
*Sreephaltala	1	1074	1234	534	586	540	648	46.5	47.7	45.5
Sreephaltala	1	771	800	375	374	396	426	49.1	50.1	48.2
Ghosh Sreephaltala	1	303	434	159	212	144	222	41.1	42.9	39.3
Sonatani Union Total		2897	16316	1804	7640	1093	8676	15.1	19.1	11.2
*Ag Bangana	1	52	843	30	403	22	440	5.8	6.9	4.8
*Araji Banatior	1	32	208	23	92	9	116	13.3	20.0	7.2
*Banatior	1	646	3073	405	1412	241	1661	17.4	22.3	12.7
*Bania Singuli	1	17	324	12	134	5	190	5.0	8.2	2.6
*Bara Chantara	1	199	1407	133	693	66	714	12.4	16.1	8.5
*Bhumuria	1	126	445	59	191	67	254	22.1	23.6	20.9
*Chhota Chantara	1	220	1835	148	825	72	1010	10.7	15.2	6.7

Table C-06 : Distribution of population aged 7 years and above by literacy, sex, residence and community

Administrative Unit *Residence* Community	RMO	Literate (Can write a letter)						Percentage of Literacy Rate		
		Both Sex		Male		Female		Both Sex	Male	Female
		Yes	No	Yes	No	Yes	No			
1	2	3	4	5	6	7	8	9	10	11
*Daikandi	1	134	696	63	325	71	371	16.1	16.2	16.1
*Dasuria	1	1	178	1	88	0	90	0.6	1.1	0.0
*Dhitpur	1	619	2725	405	1338	214	1387	18.5	23.2	13.4
Dhitpur	1	292	1886	202	937	90	949	13.4	17.7	8.7
Baro Pakhia	1	327	839	203	401	124	438	28.0	33.6	22.1
*Hor Dighalia	1	76	446	47	216	29	230	14.6	17.9	11.2
*Khudra Dasuria	1	109	252	52	79	57	173	30.2	39.7	24.8
*Kursi	1	244	1097	155	530	89	567	18.2	22.6	13.6
*Makra	1	130	677	86	306	44	371	16.1	21.9	10.6
*Punch Bangala	1	71	476	45	200	26	276	13.0	18.4	8.6
*Sonatoni	1	47	392	32	189	15	203	10.7	14.5	6.9
*Sripur	1	174	1242	108	619	66	623	12.3	14.9	9.6
Sirajganj Sadar Upazila Total		223817	242888	117088	116663	106729	126225	48.0	50.1	45.8
Sirajganj Sadar Upazila	1	133631	188041	69473	91129	64158	96912	41.5	43.3	39.8
Sirajganj Sadar Upazila	2	87358	50827	46138	23493	41220	27334	63.2	66.3	60.1
Sirajganj Sadar Upazila	3	2828	4020	1477	2041	1351	1979	41.3	42.0	40.6
Sirajganj Paurashava	2	87358	50827	46138	23493	41220	27334	63.2	66.3	60.1
Ward No-01 Total		6898	2909	3621	1305	3277	1604	70.3	73.5	67.1
*Masimpur	2	4734	1359	2449	593	2285	766	77.7	80.5	74.9
*Mahmud Pur	2	1923	1446	1049	660	874	786	57.1	61.4	52.7
*New Market	2	241	104	123	52	118	52	69.9	70.3	69.4
Ward No-02 Total		7696	4086	4005	1823	3691	2263	65.3	68.7	62.0
*Dear Dhangora	2	2247	1774	1098	778	1149	996	55.9	58.5	53.6
*Kachari Para	2	629	231	351	90	278	141	73.1	79.6	66.3
*Sheikh Mujib Road (Part-1)	2	468	184	229	89	239	95	71.8	72.0	71.6
*Saya Dhangora	2	4352	1897	2327	866	2025	1031	69.6	72.9	66.3
Ward No-03 Total		5345	587	2805	182	2540	405	90.1	93.9	86.2
*Ismail Hossain Sirajee Road	2	409	37	216	13	193	24	91.7	94.3	88.9
*Mohammed Ali Road	2	400	26	235	8	165	18	93.9	96.7	90.2
*Moktar Para	2	605	84	313	19	292	65	87.8	94.3	81.8
*Munshi Meherullah Road	2	83	7	41	4	42	3	92.2	91.1	93.3
*Sheikh Mojib Road Uttar	2	1162	101	599	33	563	68	92.0	94.8	89.2
*Sohrawardi Road	2	2686	332	1401	105	1285	227	89.0	93.0	85.0
Ward No-04 Total		6795	2342	3521	969	3274	1373	74.4	78.4	70.5
*Rahmatganj	2	2062	684	1089	274	973	410	75.1	79.9	70.4
*Uttar Saya Dhangara	2	4733	1658	2432	695	2301	963	74.1	77.8	70.5
Ward No-05 Total		5376	2411	2751	1036	2625	1375	69.0	72.6	65.6
*Dargah Road	2	600	77	289	21	311	56	88.6	93.2	84.7
*Ganja Bhangabari Purba	2	627	212	373	89	254	123	74.7	80.7	67.4
*Jublee Bagan	2	716	128	354	47	362	81	84.8	88.3	81.7
*Saya Gobinda	2	3433	1994	1735	879	1698	1115	63.3	66.4	60.4

RMO: 1 = Rural, 2 = Urban and 3 = Other Urban

Table C-06 : Distribution of population aged 7 years and above by literacy, sex, residence and community

Administrative Unit *Residence* Community	RMO	Literate (Can write a letter)						Percentage of Literacy Rate		
		Both Sex		Male		Female		Both Sex	Male	Female
		Yes	No	Yes	No	Yes	No			
1	2	3	4	5	6	7	8	9	10	11
Ward No-06 Total		5496	2911	2864	1312	2632	1599	65.4	68.6	62.2
*Ganja Bhangabari (Part)	2	3260	1965	1682	878	1578	1087	62.4	65.7	59.2
*Nutan Bhangabari	2	2236	946	1182	434	1054	512	70.3	73.1	67.3
Ward No-07 Total		4321	5112	2279	2445	2042	2667	45.8	48.2	43.4
*Chak Kobdash Para	2	832	1737	427	838	405	899	32.4	33.8	31.1
*Kushahata	2	261	182	148	79	113	103	58.9	65.2	52.3
*Kobdash Para	2	695	943	348	455	347	488	42.4	43.3	41.6
*Ranigram	2	2533	2250	1356	1073	1177	1177	53.0	55.8	50.0
Ward No-08 Total		7428	3488	3970	1626	3458	1862	68.0	70.9	65.0
*Bahir Gola (Marwari Patty)	2	1250	358	654	151	596	207	77.7	81.2	74.2
*College Para	2	1215	159	699	63	516	96	88.4	91.7	84.3
*Dattabari	2	2054	1114	1061	522	993	592	64.8	67.0	62.6
*Jahanpur	2	2909	1857	1556	890	1353	967	61.0	63.6	58.3
Ward No-09 Total		3544	5551	1861	2629	1683	2922	39.0	41.4	36.5
*Akdala	2	2242	2937	1231	1379	1011	1558	43.3	47.2	39.4
*Goyla Para	2	1302	2614	630	1250	672	1364	33.2	33.5	33.0
Ward No-10 Total		5322	2028	2861	896	2461	1132	72.4	76.2	68.5
*B.L. School Road	2	1071	630	582	287	489	343	63.0	67.0	58.8
*Dhanbandi J.C. Road	2	2195	394	1116	148	1079	246	84.8	88.3	81.4
*Dhanbandi Uttar	2	2056	1004	1163	461	893	543	67.2	71.6	62.2
Ward No-11 Total		6817	2797	3710	1296	3107	1501	70.9	74.1	67.4
*Al-Mahmud Avenue (Hossainpu	2	134	16	55	5	79	11	89.3	91.7	87.8
*Dhanbandi (Dakhin)	2	1502	596	942	297	560	299	71.6	76.0	65.2
*Hossainpur	2	5181	2185	2713	994	2468	1191	70.3	73.2	67.5
Ward No-12 Total		6857	2138	3739	915	3118	1223	76.2	80.3	71.8
*E.B.Road	2	1089	124	531	48	558	76	89.8	91.7	88.0
*Kolgoyla	2	749	764	356	351	393	413	49.5	50.4	48.8
*Amlapara	2	1677	447	883	173	794	274	79.0	83.6	74.3
*Sher-E-Bangla Road	2	3342	803	1969	343	1373	460	80.6	85.2	74.9
Ward No-13 Total		5475	4104	2939	1963	2536	2141	57.2	60.0	54.2
*Char Roypur	2	2460	2299	1264	1067	1196	1232	51.7	54.2	49.3
*Roypur	2	3015	1805	1675	896	1340	909	62.6	65.1	59.6
Ward No-14 Total		3745	5183	1928	2546	1817	2637	41.9	43.1	40.8
*Char Malsha Para	2	1111	1945	550	982	561	963	36.4	35.9	36.8
*Char Mirpur	2	446	567	219	279	227	288	44.0	44.0	44.1
*Malsha Para	2	1173	823	658	394	515	429	58.8	62.5	54.6
*Putiabari	2	1015	1848	501	891	514	957	35.5	36.0	34.9
Ward No-15 Total		6243	5180	3284	2550	2959	2630	54.7	56.3	52.9
*Mirpur Dakshingram	2	991	878	489	470	502	408	53.0	51.0	55.2
*Mirpur Uttargram	2	2137	1024	1074	451	1063	573	67.6	70.4	65.0
*Railway Colony	2	3115	3278	1721	1629	1394	1649	48.7	51.4	45.8

Table C-06 : Distribution of population aged 7 years and above by literacy, sex, residence and community

Administrative Unit *Residence* Community	RMO	Literate (Can write a letter)						Percentage of Literacy Rate		
		Both Sex		Male		Female		Both Sex	Male	Female
		Yes	No	Yes	No	Yes	No			
1	2	3	4	5	6	7	8	9	10	11
Baghbati Union Total		18471	25588	9496	12710	8975	12878	41.9	42.8	41.1
Baghbati Union	1	15643	21568	8019	10669	7624	10899	42.0	42.9	41.2
Baghbati Union	3	2828	4020	1477	2041	1351	1979	41.3	42.0	40.6
*Baghbati	1	674	801	339	392	335	409	45.7	46.4	45.0
*Baidya Dhaldob	1	487	1061	232	542	255	519	31.5	30.0	32.9
Purba Baidya Dhaldob	1	196	462	82	245	114	217	29.8	25.1	34.4
Paschim Baidya Dhaldob	1	291	599	150	297	141	302	32.7	33.6	31.8
*Bejganti	1	1233	1556	661	774	572	782	44.2	46.1	42.2
Bejganti	1	919	930	494	466	425	464	49.7	51.5	47.8
Khorarganti	1	314	626	167	308	147	318	33.4	35.2	31.6
*Chak Mirakhor	1	582	761	293	361	289	400	43.3	44.8	41.9
*Chak Phulkocha	1	176	261	79	132	97	129	40.3	37.4	42.9
*Dhaldob	1	906	1520	453	742	453	778	37.3	37.9	36.8
*Dattabari	3	2828	4020	1477	2041	1351	1979	41.3	42.0	40.6
Madhya Dattabari	3	607	1057	350	534	257	523	36.5	39.6	32.9
Purba Dattabari	3	759	1225	352	649	407	576	38.3	35.2	41.4
Paschim Dattabari	3	1462	1738	775	858	687	880	45.7	47.5	43.8
*Garudaha	1	870	1727	456	854	414	873	33.5	34.8	32.2
Purba Garudaha	1	719	1026	378	506	341	520	41.2	42.8	39.6
Paschim Garudaha	1	151	701	78	348	73	353	17.7	18.3	17.1
*Ghorachara	1	2071	1997	1018	1010	1053	987	50.9	50.2	51.6
Purba Ghora Chara	1	949	739	451	371	498	368	56.2	54.9	57.5
Paschim Ghora Chara	1	1122	1258	567	639	555	619	47.1	47.0	47.3
*Harina Gopal	1	637	796	347	382	290	414	44.5	47.6	41.2
*Haripur	1	527	631	275	309	252	322	45.5	47.1	43.9
*Hasna	1	515	1343	280	668	235	675	27.7	29.5	25.8
Hasna	1	249	728	137	355	112	373	25.5	27.8	23.1
Char Hasna	1	266	615	143	313	123	302	30.2	31.4	28.9
*Ichhamati	1	380	366	169	180	211	186	50.9	48.4	53.1
*Kanganti	1	368	866	163	437	205	429	29.8	27.2	32.3
*Maliganti	1	413	616	211	309	202	307	40.1	40.6	39.7
*Nandina	1	422	937	213	457	209	480	31.1	31.8	30.3
Nandina	1	192	482	103	241	89	241	28.5	29.9	27.0
Char Nandina	1	230	455	110	216	120	239	33.6	33.7	33.4
*Paniabari	1	172	536	83	275	89	261	24.3	23.2	25.4
*Phulkocha	1	2012	2158	1051	1045	961	1113	48.2	50.1	46.3
Purba Phulkocha	1	1361	1523	667	736	694	787	47.2	47.5	46.9
Paschim Phulkocha	1	651	635	384	309	267	326	50.6	55.4	45.0
*Pipulbaria	1	1210	990	661	452	549	538	55.0	59.4	50.5
*Rajibpur	1	591	1029	325	522	266	507	36.5	38.4	34.4
*Rangaliaganti	1	885	1018	429	517	456	501	46.5	45.3	47.6

RMO: 1 = Rural, 2 = Urban and 3 = Other Urban

Table C-06 : Distribution of population aged 7 years and above by literacy, sex, residence and community

Administrative Unit *Residence* Community	RMO	Literate (Can write a letter)						Percentage of Literacy Rate		
		Both Sex		Male		Female		Both Sex	Male	Female
		Yes	No	Yes	No	Yes	No			
1	2	3	4	5	6	7	8	9	10	11
*Subarnaganti	1	331	303	184	154	147	149	52.2	54.4	49.7
*Uttar Alakdia	1	181	295	97	155	84	140	38.0	38.5	37.5
Bahuli Union Total		12762	19887	6493	9758	6269	10129	39.1	40.0	38.2
*Bagh Dumur	1	417	254	192	128	225	126	62.1	60.0	64.1
*Bahuli	1	993	1204	496	589	497	615	45.2	45.7	44.7
*Brahmakhola	1	701	925	338	441	363	484	43.1	43.4	42.9
Brahmakhola	1	422	638	209	309	213	329	39.8	40.3	39.3
Char Berabari	1	8	27	6	12	2	15	22.9	33.3	11.8
Berabari	1	134	150	53	66	81	84	47.2	44.5	49.1
Gopinathpur	1	137	110	70	54	67	56	55.5	56.5	54.5
*Chandpal	1	393	476	212	212	181	264	45.2	50.0	40.7
Chandpal	1	197	340	112	147	85	193	36.7	43.2	30.6
Bil Chandpal	1	99	94	47	45	52	49	51.3	51.1	51.5
Duthkarganti	1	97	42	53	20	44	22	69.8	72.6	66.7
*Chhabsia	1	372	600	189	306	183	294	38.3	38.2	38.4
*Dakshin Alakdia	1	641	376	324	193	317	183	63.0	62.7	63.4
*Deoji	1	146	321	80	161	66	160	31.3	33.2	29.2
Deoji	1	110	208	58	102	52	106	34.6	36.3	32.9
Char Deoji	1	36	113	22	59	14	54	24.2	27.2	20.6
*Dhitpur Alal	1	926	848	462	412	464	436	52.2	52.9	51.6
Dhitpur Alal	1	741	746	374	360	367	386	49.8	51.0	48.7
Chak Chandi	1	185	102	88	52	97	50	64.5	62.9	66.0
*Dhitpur Kanu	1	235	671	114	331	121	340	25.9	25.6	26.2
Dhitpur Kanu	1	194	523	96	255	98	268	27.1	27.4	26.8
Char Dhitpur Kanu	1	41	148	18	76	23	72	21.7	19.1	24.2
*Dumur	1	1212	2263	623	1113	589	1150	34.9	35.9	33.9
Bhajon Dashganti	1	58	50	27	28	31	22	53.7	49.1	58.5
Dumur Golami	1	230	330	118	171	112	159	41.1	40.8	41.3
Paschim Dumur Musa	1	80	78	38	30	42	48	50.6	55.9	46.7
Dumur Isa	1	380	645	202	305	178	340	37.1	39.8	34.4
Dumur Barabari	1	53	134	29	68	24	66	28.3	29.9	26.7
Bil Gajaria	1	334	764	162	376	172	388	30.4	30.1	30.7
Joalbhanga	1	77	262	47	135	30	127	22.7	25.8	19.1
*Harinahata	1	277	610	137	317	140	293	31.2	30.2	32.3
*Kalidasganti	1	1138	1793	621	891	517	902	38.8	41.1	36.4
Kalidasganti	1	633	1410	361	705	272	705	31.0	33.9	27.8
Mokterganti	1	209	246	107	132	102	114	45.9	44.8	47.2
Alampur	1	296	137	153	54	143	83	68.4	73.9	63.3
*Khaga	1	1711	1950	840	958	871	992	46.7	46.7	46.8
Paschim Khaga	1	375	528	171	272	204	256	41.5	38.6	44.3
Purba Khaga	1	1336	1422	669	686	667	736	48.4	49.4	47.5

Table C-06 : Distribution of population aged 7 years and above by literacy, sex, residence and community

Administrative Unit *Residence* Community	RMO	Literate (Can write a letter)						Percentage of Literacy Rate		
		Both Sex		Male		Female		Both Sex	Male	Female
		Yes	No	Yes	No	Yes	No			
1	2	3	4	5	6	7	8	9	10	11
*Niamatpur	1	276	671	150	303	126	368	29.1	33.1	25.5
Niamatpur	1	214	557	115	260	99	297	27.8	30.7	25.0
Dighir Char	1	62	114	35	43	27	71	35.2	44.9	27.6
*Nutiharina	1	340	1390	190	687	150	703	19.7	21.7	17.6
Islampur	1	135	636	77	303	58	333	17.5	20.3	14.8
Gobindapur	1	90	424	53	222	37	202	17.5	19.3	15.5
Char Islampur	1	115	330	60	162	55	168	25.8	27.0	24.7
*Padumpal	1	463	1054	240	536	223	518	30.5	30.9	30.1
Padumpal	1	386	948	194	485	192	463	28.9	28.6	29.3
Char Padumpal	1	77	106	46	51	31	55	42.1	47.4	36.0
*Raghurganti	1	512	675	250	337	262	338	43.1	42.6	43.7
*Rahimpur	1	572	1165	321	566	251	599	32.9	36.2	29.5
Rahimpur	1	217	354	123	164	94	190	38.0	42.9	33.1
Dhopa Para	1	255	374	145	189	110	185	40.5	43.4	37.3
Dwobhanga	1	100	437	53	213	47	224	18.6	19.9	17.3
*Rajapur	1	867	1661	420	785	447	876	34.3	34.9	33.8
Rajapur	1	551	889	270	437	281	452	38.3	38.2	38.3
Machdakandi	1	316	772	150	348	166	424	29.0	30.1	28.1
*Ratani	1	133	490	69	263	64	227	21.3	20.8	22.0
*Saraichandi	1	266	398	129	178	137	220	40.1	42.0	38.4
*Singarganti	1	171	92	96	51	75	41	65.0	65.3	64.7
Singarganti	1	75	29	41	15	34	14	72.1	73.2	70.8
Dumur Kabir	1	96	63	55	36	41	27	60.4	60.4	60.3
Kalia Haripur Union Total		18645	23763	10220	11660	8425	12103	44.0	46.7	41.0
*Banbaria	1	5441	6217	2987	2932	2454	3285	46.7	50.5	42.8
Paik Para	1	675	854	355	395	320	459	44.1	47.3	41.1
Banbaria	1	1432	1835	802	894	630	941	43.8	47.3	40.1
Dighalkandi	1	818	949	442	460	376	489	46.3	49.0	43.5
Char Banbaria	1	1240	779	660	347	580	432	61.4	65.5	57.3
Char Dighalkandi	1	102	155	60	76	42	79	39.7	44.1	34.7
Kadai	1	591	779	339	365	252	414	43.1	48.2	37.8
Kashiahata	1	409	387	237	180	172	207	51.4	56.8	45.4
Ghona Para	1	174	479	92	215	82	264	26.6	30.0	23.7
*Bara Piari	1	133	110	70	51	63	59	54.7	57.9	51.6
*Barakandi	1	523	648	285	284	238	364	44.7	50.1	39.5
*Beltia	1	138	521	72	251	66	270	20.9	22.3	19.6
*Biara	1	390	617	196	334	194	283	38.7	37.0	40.7
*Chakli	1	386	735	210	366	176	369	34.4	36.5	32.3
*Char Safri	1	45	225	26	117	19	108	16.7	18.2	15.0
*Chhatiantali	1	1296	1360	695	666	601	694	48.8	51.1	46.4
*Chhota Piari	1	205	238	102	126	103	112	46.3	44.7	47.9

Table C-06 : Distribution of population aged 7 years and above by literacy, sex, residence and community

Administrative Unit *Residence* Community	RMO	Literate (Can write a letter)						Percentage of Literacy Rate		
		Both Sex		Male		Female		Both Sex	Male	Female
		Yes	No	Yes	No	Yes	No			
1	2	3	4	5	6	7	8	9	10	11
*Kalia Chaudhuri	1	7006	8236	3987	4132	3019	4104	46.0	49.1	42.4
Kalia	1	1288	1988	721	935	567	1053	39.3	43.5	35.0
Kanda Para	1	3404	4280	2080	2272	1324	2008	44.3	47.8	39.7
Char Para	1	480	489	263	225	217	264	49.5	53.9	45.1
Kallani	1	599	485	303	219	296	266	55.3	58.0	52.7
Char Kallani	1	226	213	120	108	106	105	51.5	52.6	50.2
Sarkarpara	1	479	457	231	217	248	240	51.2	51.6	50.8
Moulvipara	1	530	324	269	156	261	168	62.1	63.3	60.8
*Kalia Haripur	1	495	545	254	254	241	291	47.6	50.0	45.3
*Maragram	1	241	632	121	321	120	311	27.6	27.4	27.8
*Narayanbari	1	1090	1810	574	928	516	882	37.6	38.2	36.9
Rajabnagar	1	315	224	168	99	147	125	58.4	62.9	54.0
Char Haripur	1	775	1586	406	829	369	757	32.8	32.9	32.8
*Ramganti	1	442	487	221	249	221	238	47.6	47.0	48.1
*Tentulia	1	814	1382	420	649	394	733	37.1	39.3	35.0
Tentulia	1	312	535	171	232	141	303	36.8	42.4	31.8
Chuniahati	1	185	588	108	281	77	307	23.9	27.8	20.1
Kazi Para	1	317	259	141	136	176	123	55.0	50.9	58.9
Kaoakola Union Total		4363	9686	2280	4840	2083	4846	31.1	32.0	30.1
*Kagmari	1	16	303	10	143	6	160	5.0	6.5	3.6
*Baira(Hat)	1	342	594	184	282	158	312	36.5	39.5	33.6
*Baniabari	1	44	369	30	205	14	164	10.7	12.8	7.9
*Bara Koyra	1	233	590	125	307	108	283	28.3	28.9	27.6
*Barni	1	84	208	47	119	37	89	28.8	28.3	29.4
*Bera Bari	1	111	382	58	191	53	191	22.5	23.3	21.7
*Bhutma	1	181	279	86	154	95	125	39.3	35.8	43.2
*Chandal Baira	1	152	626	83	325	69	301	19.5	20.3	18.6
*Chhota Koyra	1	140	234	75	110	65	124	37.4	40.5	34.4
*Dogachhi	1	259	654	139	341	120	313	28.4	29.0	27.7
*Haldia(Kagmari)	1	74	98	37	45	37	53	43.0	45.1	41.1
*Kaigari Dorta	1	415	891	231	424	184	467	31.8	35.3	28.3
*Kaoakola	1	153	635	69	321	84	314	19.4	17.7	21.1
*Katenga	1	234	599	146	280	88	319	28.1	34.3	21.6
*Khurda Katenga	1	231	609	108	286	123	323	27.5	27.4	27.6
*Kuri Para	1	199	474	113	246	86	228	29.6	31.5	27.4
*Mahes Kangla	1	202	459	90	233	112	226	30.6	27.9	33.1
*Mirzapur	1	90	257	42	128	48	129	25.9	24.7	27.1
*Sayaseka	1	377	652	182	345	195	307	36.6	34.5	38.8
*Singabil Haldia	1	326	401	146	177	180	224	44.8	45.2	44.6
*Uttar Jamua	1	500	372	279	178	221	194	57.3	61.1	53.3
Khoksabari Union Total		11387	14034	5796	6693	5591	7341	44.8	46.4	43.2

Table C-06 : Distribution of population aged 7 years and above by literacy, sex, residence and community

Administrative Unit *Residence* Community	RMO	Literate (Can write a letter)						Percentage of Literacy Rate		
		Both Sex		Male		Female		Both Sex	Male	Female
		Yes	No	Yes	No	Yes	No			
1	2	3	4	5	6	7	8	9	10	11
*Brahmanganti	1	792	1000	406	500	386	500	44.2	44.8	43.6
Brahmanganti	1	366	580	192	286	174	294	38.7	40.2	37.2
Char Brahmanganti	1	426	420	214	214	212	206	50.4	50.0	50.7
*Diar Pachil	1	468	564	258	254	210	310	45.3	50.4	40.4
*Gonerganti	1	1123	862	552	372	571	490	56.6	59.7	53.8
Gonerganti	1	942	662	458	284	484	378	58.7	61.7	56.1
Chhota Ganerganti	1	181	200	94	88	87	112	47.5	51.6	43.7
*Khalisakura	1	939	1134	473	521	466	613	45.3	47.6	43.2
Khalisakura	1	576	652	290	314	286	338	46.9	48.0	45.8
Noada Shailabari	1	363	482	183	207	180	275	43.0	46.9	39.6
*Khoksabari	1	2603	3364	1327	1557	1276	1807	43.6	46.0	41.4
Khoksabari	1	824	1058	417	468	407	590	43.8	47.1	40.8
Char Khoksabari	1	699	1003	368	474	331	529	41.1	43.7	38.5
Khokshabari Hospital	1	540	517	296	235	244	282	51.1	55.7	46.4
Puran Shailabari	1	540	786	246	380	294	406	40.7	39.3	42.0
*Munsumi	1	756	809	379	419	377	390	48.3	47.5	49.2
Munsumi	1	413	354	199	177	214	177	53.8	52.9	54.7
Chandrakona Munsumi	1	343	455	180	242	163	213	43.0	42.7	43.4
*Naoda Telkupi	1	776	895	428	454	348	441	46.4	48.5	44.1
*Pachil	1	793	1097	388	485	405	612	42.0	44.4	39.8
Pachil	1	558	804	279	361	279	443	41.0	43.6	38.6
Talgachhi Pachil	1	235	293	109	124	126	169	44.5	46.8	42.7
*Sailabari	1	610	646	347	295	263	351	48.6	54.0	42.8
Sailabari	1	488	388	281	162	207	226	55.7	63.4	47.8
Char Shailabari	1	122	258	66	133	56	125	32.1	33.2	30.9
*Saluabhita	1	549	815	268	402	281	413	40.2	40.0	40.5
*Satkiabari	1	795	1104	357	561	438	543	41.9	38.9	44.6
Satikabari	1	565	584	248	288	317	296	49.2	46.3	51.7
Baniagati	1	230	520	109	273	121	247	30.7	28.5	32.9
*Telkupi	1	1183	1744	613	873	570	871	40.4	41.3	39.6
Telkupi	1	94	370	51	174	43	196	20.3	22.7	18.0
Sultanganj Para	1	367	707	197	367	170	340	34.2	34.9	33.3
Nutanpara	1	222	261	114	132	108	129	46.0	46.3	45.6
Nailsapara	1	500	406	251	200	249	206	55.2	55.7	54.7
Mechhra Union Total		7008	12784	3764	6232	3244	6552	35.4	37.7	33.1
*Akna Dighi	1	549	2080	284	1038	265	1042	20.9	21.5	20.3
*Betua	1	261	461	137	215	124	246	36.1	38.9	33.5
*Chandganj Mudi Para	1	180	392	106	197	74	195	31.5	35.0	27.5
*Char Kharua	1	158	162	69	87	89	75	49.4	44.2	54.3
*Ghatia	1	644	835	357	391	287	444	43.5	47.7	39.3
*Haribhaga	1	260	647	157	320	103	327	28.7	32.9	24.0

RMO: 1 = Rural, 2 = Urban and 3 = Other Urban

Table C-06 : Distribution of population aged 7 years and above by literacy, sex, residence and community

Administrative Unit *Residence* Community	RMO	Literate (Can write a letter)						Percentage of Literacy Rate		
		Both Sex		Male		Female		Both Sex	Male	Female
		Yes	No	Yes	No	Yes	No			
1	2	3	4	5	6	7	8	9	10	11
*Joykrishna Para	1	105	191	47	97	58	94	35.5	32.6	38.2
*Kechuahata	1	150	173	81	90	69	83	46.4	47.4	45.4
*Kharua	1	91	76	58	30	33	46	54.5	65.9	41.8
*Khas Baliamenda	1	202	571	111	283	91	288	26.1	28.2	24.0
*Khashurkandi	1	58	21	32	11	26	10	73.4	74.4	72.2
*Khidirpur	1	118	218	68	104	50	114	35.1	39.5	30.5
*Matikura	1	84	245	37	131	47	114	25.5	22.0	29.2
*Mechhra	1	1158	1349	631	601	527	748	46.2	51.2	41.3
Suri Mechhra	1	449	601	242	270	207	331	42.8	47.3	38.5
Mechhara Khamar Para	1	456	433	239	198	217	235	51.3	54.7	48.0
Mechhara Hatpara	1	253	315	150	133	103	182	44.5	53.0	36.1
*Par Mechhra	1	168	378	87	188	81	190	30.8	31.6	29.9
*Rehaihurkandi Bhangra	1	83	344	41	188	42	156	19.4	17.9	21.2
*Ruksa	1	1726	3013	925	1463	801	1550	36.4	38.7	34.1
Ruksa	1	1359	2342	724	1140	635	1202	36.7	38.8	34.6
Neogibari	1	367	671	201	323	166	348	35.4	38.4	32.3
*Sachalia	1	223	478	109	232	114	246	31.8	32.0	31.7
*Teghari	1	790	1150	427	566	363	584	40.7	43.0	38.3
Ratankandi Union Total		16475	23984	8360	11224	8115	12760	40.7	42.7	38.9
*Ag Baira	1	370	1128	203	525	167	603	24.7	27.9	21.7
Ag Baira	1	284	857	157	396	127	461	24.9	28.4	21.6
Char Baira	1	86	271	46	129	40	142	24.1	26.3	22.0
*Bahuka	1	3649	4155	1772	1927	1877	2228	46.8	47.9	45.7
Purba Bahuka	1	1372	1648	663	746	709	902	45.4	47.1	44.0
Paschim Bahuka	1	1019	1210	511	545	508	665	45.7	48.4	43.3
Gazaria	1	866	983	401	479	465	504	46.8	45.6	48.0
Bhemara	1	392	314	197	157	195	157	55.5	55.6	55.4
*Benipur	1	254	277	119	135	135	142	47.8	46.9	48.7
*Bhellabari	1	252	474	138	214	114	260	34.7	39.2	30.5
*Chak Bahuka	1	3411	4142	1748	1898	1663	2244	45.2	47.9	42.6
Kuri Para	1	322	560	163	256	159	304	36.5	38.9	34.3
Purba Kuralia	1	2006	1790	1009	839	997	951	52.8	54.6	51.2
Chilgacha	1	929	1652	505	739	424	913	36.0	40.6	31.7
Ruperber	1	154	140	71	64	83	76	52.4	52.6	52.2
*Ekdala	1	2138	4039	1079	1953	1059	2086	34.6	35.6	33.7
Uttar Ekdala	1	1364	2248	699	1065	665	1183	37.8	39.6	36.0
Dakshin Ekdala	1	774	1791	380	888	394	903	30.2	30.0	30.4
*Gobinda Patal	1	344	455	179	208	165	247	43.1	46.3	40.0
*Harina	1	1110	646	569	275	541	371	63.2	67.4	59.3
*Harinarayanpur	1	70	580	32	288	38	292	10.8	10.0	11.5
*Khamarganti	1	180	456	93	217	87	239	28.3	30.0	26.7

Table C-06 : Distribution of population aged 7 years and above by literacy, sex, residence and community

Administrative Unit *Residence* Community	RMO	Literate (Can write a letter)						Percentage of Literacy Rate		
		Both Sex		Male		Female		Both Sex	Male	Female
		Yes	No	Yes	No	Yes	No			
1	2	3	4	5	6	7	8	9	10	11
*Kholabari	1	488	550	240	259	248	291	47.0	48.1	46.0
Kholabari	1	169	206	81	91	88	115	45.1	47.1	43.3
Porabari	1	319	344	159	168	160	176	48.1	48.6	47.6
*Khorada Baira	1	407	838	209	404	198	434	32.7	34.1	31.3
*Maishamura	1	1029	1714	547	802	482	912	37.5	40.5	34.6
*Narayandia	1	826	1084	436	498	390	586	43.2	46.7	40.0
Narayandia	1	454	564	225	270	229	294	44.6	45.5	43.8
Krishna Jibpur	1	203	245	109	112	94	133	45.3	49.3	41.4
Madrabari	1	169	275	102	116	67	159	38.1	46.8	29.6
*Phulbaira	1	313	681	180	314	133	367	31.5	36.4	26.6
Phulbaira	1	199	481	113	226	86	255	29.3	33.3	25.2
Baira Narayan	1	114	200	67	88	47	112	36.3	43.2	29.6
*Ratankandi	1	377	401	198	184	179	217	48.5	51.8	45.2
*Saratail	1	298	396	153	180	145	216	42.9	45.9	40.2
*Shyampur	1	648	1594	303	785	345	809	28.9	27.8	29.9
*Sukdebpur	1	311	374	162	158	149	216	45.4	50.6	40.8
Saidabad Union Total		15900	23195	8364	11337	7536	11858	40.7	42.5	38.9
*Baoitara	1	2418	3356	1260	1653	1158	1703	41.9	43.3	40.5
Paschim Baoitara	1	1818	2535	951	1248	867	1287	41.8	43.2	40.3
Mulibari	1	600	821	309	405	291	416	42.2	43.3	41.2
*Bara Shimul Panchasona	1	885	2088	455	1031	430	1057	29.8	30.6	28.9
*Birhati	1	106	270	57	145	49	125	28.2	28.2	28.2
*Chak Boyra	1	107	289	63	141	44	148	27.0	30.9	22.9
*Dukhiabari	1	547	1003	307	465	240	538	35.3	39.8	30.8
Purba Dukhiabari	1	92	188	52	94	40	94	32.9	35.6	29.9
Paschim Dukhiabari	1	455	815	255	371	200	444	35.8	40.7	31.1
*Gachhabari	1	784	951	428	480	356	471	45.2	47.1	43.0
Purba Gachhabari	1	134	380	63	196	71	184	26.1	24.3	27.8
Paschim Gachhabari	1	650	571	365	284	285	287	53.2	56.2	49.8
*Jamtail Khidirpur	1	679	1000	336	489	343	511	40.4	40.7	40.2
Jamtail Khidirpur	1	401	342	206	154	195	188	54.0	57.2	50.9
Dighir Char	1	278	658	130	335	148	323	29.7	28.0	31.4
*Jamtail Das	1	1362	937	717	406	645	531	59.2	63.8	54.8
Uttar Porabari	1	797	483	424	212	373	271	62.3	66.7	57.9
Dakshin Porabari	1	565	454	293	194	272	260	55.4	60.2	51.1
*Jarila	1	1425	1679	770	791	655	888	45.9	49.3	42.4
Jarila	1	731	949	403	444	328	505	43.5	47.6	39.4
Maisura	1	103	239	62	111	41	128	30.1	35.8	24.3
Jarila Madhyapara	1	384	362	206	177	178	185	51.5	53.8	49.0
Jarila Digrir Char	1	207	129	99	59	108	70	61.6	62.7	60.7
*Jamunabali	1	102	440	57	215	45	225	18.8	21.0	16.7

Table C-06 : Distribution of population aged 7 years and above by literacy, sex, residence and community

Administrative Unit *Residence* Community	RMO	Literate (Can write a letter)						Percentage of Literacy Rate		
		Both Sex		Male		Female		Both Sex	Male	Female
		Yes	No	Yes	No	Yes	No			
1	2	3	4	5	6	7	8	9	10	11
*Khas Barashimul	1	160	411	111	217	49	194	28.0	33.8	20.2
*Khas Chhatragachha	1	93	250	51	119	42	131	27.1	30.0	24.3
*Konaganti	1	474	308	248	142	226	166	60.6	63.6	57.7
*Krishnapur Kadda	1	540	1034	285	496	255	538	34.3	36.5	32.2
*Purba Mohanpur	1	374	1549	157	823	217	726	19.4	16.0	23.0
Purba Mohanpur	1	168	1065	70	569	98	496	13.6	11.0	16.5
Paschim Mohanpur	1	206	484	87	254	119	230	29.9	25.5	34.1
*Rehai Chhatragachha	1	129	190	78	104	51	86	40.4	42.9	37.2
*Sadanandapur	1	619	360	321	163	298	197	63.2	66.3	60.2
*Saidabad	1	1719	2867	881	1448	838	1419	37.5	37.8	37.1
Uttar Saidabad	1	718	1529	361	778	357	751	32.0	31.7	32.2
Dakshin Saidabad	1	911	1139	482	568	429	571	44.4	45.9	42.9
Kalibari	1	90	199	38	102	52	97	31.1	27.1	34.9
*Sartia	1	3377	4213	1782	2009	1595	2204	44.5	47.0	42.0
Bara Sartia	1	828	873	418	464	410	409	48.7	47.4	50.1
Natun Sartia	1	1039	1456	563	689	476	767	41.6	45.0	38.3
Purba Sartia Char	1	451	402	242	186	209	216	52.9	56.5	49.2
Paschim Sartia	1	520	513	273	223	247	290	50.3	55.0	46.0
Hat Sartia	1	539	969	286	447	253	522	35.7	39.0	32.6
Shialkul Union Total		17373	21147	9081	10191	8292	10956	45.1	47.1	43.1
*Aria Mohan	1	680	763	384	329	296	434	47.1	53.9	40.5
*Bahuti	1	877	1578	492	775	385	803	35.7	38.8	32.4
*Bara Hamkuria	1	941	1133	468	558	473	575	45.4	45.6	45.1
Bara Hamkuria	1	745	708	372	336	373	372	51.3	52.5	50.1
Rajakhar Char	1	196	425	96	222	100	203	31.6	30.2	33.0
*Bildhali	1	673	926	326	454	347	472	42.1	41.8	42.4
*Chak Shialkul	1	1247	983	663	460	584	523	55.9	59.0	52.8
*Chandidasganti	1	1802	1867	883	899	919	968	49.1	49.6	48.7
Chandidasganti	1	1573	1609	775	779	798	830	49.4	49.9	49.0
Saraichandi	1	229	258	108	120	121	138	47.0	47.4	46.7
*Chhota Hamkuria	1	270	177	158	73	112	104	60.4	68.4	51.9
*Dhukuria	1	841	1518	412	716	429	802	35.7	36.5	34.8
*Fulbari	1	990	774	543	353	447	421	56.1	60.6	51.5
*Jagatganti	1	882	1023	448	504	434	519	46.3	47.1	45.5
*Jamua	1	512	629	258	314	254	315	44.9	45.1	44.6
*Kayalganti Shibnathpur	1	846	1084	448	508	398	576	43.8	46.9	40.9
Kayalganti	1	361	265	187	113	174	152	57.7	62.3	53.4
Shibnathpur	1	485	819	261	395	224	424	37.2	39.8	34.6
*Khorda Sialkol	1	1144	1163	609	548	535	615	49.6	52.6	46.5
Khorda Shialkul	1	798	551	427	246	371	305	59.2	63.4	54.9
Char Para	1	200	333	108	163	92	170	37.5	39.9	35.1

Table C-06 : Distribution of population aged 7 years and above by literacy, sex, residence and community

Administrative Unit *Residence* Community	RMO	Literate (Can write a letter)						Percentage of Literacy Rate		
		Both Sex		Male		Female		Both Sex	Male	Female
		Yes	No	Yes	No	Yes	No			
1	2	3	4	5	6	7	8	9	10	11
Dairkalia	1	146	279	74	139	72	140	34.4	34.7	34.0
*Paiksa	1	439	892	244	442	195	450	33.0	35.6	30.2
*Paschim Konaganti	1	201	248	102	134	99	114	44.8	43.2	46.5
*Paschim Mohanpur	1	149	203	79	110	70	93	42.3	41.8	42.9
*Raghunathpur	1	1936	2155	1030	1074	906	1081	47.3	49.0	45.6
Raghunathpur	1	1059	1400	545	700	514	700	43.1	43.8	42.3
Badhayanath	1	877	755	485	374	392	381	53.7	56.5	50.7
*Sialkol	1	1528	1703	804	830	724	873	47.3	49.2	45.3
Shialkul	1	925	803	505	379	420	424	53.5	57.1	49.8
Shyampur	1	603	900	299	451	304	449	40.1	39.9	40.4
*Silanda	1	684	1180	343	567	341	613	36.7	37.7	35.7
*Uttar Saratia	1	731	1148	387	543	344	605	38.9	41.6	36.2
Chhangachha Union Total		14075	17993	7096	8525	6979	9468	43.9	45.4	42.4
*Aminpur	1	733	1021	345	488	388	533	41.8	41.4	42.1
Aminpur	1	570	777	261	359	309	418	42.3	42.1	42.5
Machhuakandi	1	163	244	84	129	79	115	40.0	39.4	40.7
*Balidaha	1	103	242	46	115	57	127	29.9	28.6	31.0
*Balighugri	1	974	1633	469	793	505	840	37.4	37.2	37.5
Balighugri	1	718	926	338	460	380	466	43.7	42.4	44.9
Char Balighugri	1	256	707	131	333	125	374	26.6	28.2	25.1
*Bhatpiari	1	632	678	304	304	328	374	48.2	50.0	46.7
*Bhurbhuria	1	513	718	274	352	239	366	41.7	43.8	39.5
*Bil Nalchungi	1	821	606	418	275	403	331	57.5	60.3	54.9
*Bil Silpatta	1	252	316	114	168	138	148	44.4	40.4	48.3
*Chhangachha	1	2804	3360	1411	1592	1393	1768	45.5	47.0	44.1
*Gupir Para	1	1164	1549	602	738	562	811	42.9	44.9	40.9
*Itali	1	562	560	268	242	294	318	50.1	52.5	48.0
*Jhinaiganti	1	370	501	184	247	186	254	42.5	42.7	42.3
Jhinaiganti	1	211	299	101	160	110	139	41.4	38.7	44.2
Dakatiabari	1	159	202	83	87	76	115	44.0	48.8	39.8
*Khata	1	1445	1368	797	617	648	751	51.4	56.4	46.3
Kaim Khata	1	663	474	331	212	332	262	58.3	61.0	55.9
Par Khata	1	188	229	103	114	85	115	45.1	47.5	42.5
Char Khata	1	594	665	363	291	231	374	47.2	55.5	38.2
*Naoda Phulkocha	1	849	1156	443	563	406	593	42.3	44.0	40.6
*Panch Thakuri	1	1478	2288	742	1093	736	1195	39.2	40.4	38.1
*Par Pachi	1	552	765	259	347	293	418	41.9	42.7	41.2
*Sahangachha	1	424	541	201	255	223	286	43.9	44.1	43.8
*Simla	1	399	691	219	336	180	355	36.6	39.5	33.6
Simla	1	272	385	155	188	117	197	41.4	45.2	37.3
Par Simla	1	127	306	64	148	63	158	29.3	30.2	28.5

Table C-06 : Distribution of population aged 7 years and above by literacy, sex, residence and community

Administrative Unit *Residence* Community	RMO	Literate (Can write a letter)						Percentage of Literacy Rate		
		Both Sex		Male		Female		Both Sex	Male	Female
		Yes	No	Yes	No	Yes	No			
1	2	3	4	5	6	7	8	9	10	11
Tarash Upazila Total		64416	100823	34923	46247	29493	54576	39.0	43.0	35.1
Tarash Upazila	1	60157	97787	32622	44876	27535	52911	38.1	42.1	34.2
Tarash Upazila	3	4259	3036	2301	1371	1958	1665	58.4	62.7	54.0
Baruhas Union Total		8836	13811	4758	6461	4078	7350	39.0	42.4	35.7
*Asanbari	1	154	258	74	129	80	129	37.4	36.5	38.3
*Baidyanathpur	1	246	152	131	66	115	86	61.8	66.5	57.2
*Bara Pota	1	102	514	52	238	50	276	16.6	17.9	15.3
*Baruhas	1	589	525	292	245	297	280	52.9	54.4	51.5
*Bastul	1	809	1406	468	614	341	792	36.5	43.3	30.1
*Batgari	1	33	235	17	115	16	120	12.3	12.9	11.8
*Binodpur	1	832	500	446	212	386	288	62.5	67.8	57.3
Binodpur	1	559	249	297	106	262	143	69.2	73.7	64.7
Kharkharia	1	273	251	149	106	124	145	52.1	58.4	46.1
*Binshara	1	1217	1982	655	941	562	1041	38.0	41.0	35.1
*Chak Mirzapur	1	70	99	37	41	33	58	41.4	47.4	36.3
*Chaubaria Chauki	1	342	292	190	126	152	166	53.9	60.1	47.8
*Chhota Pota	1	204	223	109	101	95	122	47.8	51.9	43.8
*Digharia	1	790	1330	428	651	362	679	37.3	39.7	34.8
*Kahit Tentulia	1	180	253	92	114	88	139	41.6	44.7	38.8
*Kazipur	1	176	638	97	330	79	308	21.6	22.7	20.4
*Kusumbi	1	579	1063	332	479	247	584	35.3	40.9	29.7
*Langal Murr	1	15	59	9	28	6	31	20.3	24.3	16.2
*Lausen	1	148	416	84	192	64	224	26.2	30.4	22.2
*Manoharpur	1	357	660	187	333	170	327	35.1	36.0	34.2
*Palashi	1	241	503	120	236	121	267	32.4	33.7	31.2
*Penguari	1	669	823	345	397	324	426	44.8	46.5	43.2
*Rani Dighi	1	175	246	98	113	77	133	41.6	46.4	36.7
*Shashan Dighi	1	195	165	96	81	99	84	54.2	54.2	54.1
*Sandra	1	216	911	135	419	81	492	19.2	24.4	14.1
*Sarabari	1	416	276	214	118	202	158	60.1	64.5	56.1
*Shibpur	1	23	135	14	67	9	68	14.6	17.3	11.7
*Tentulia	1	58	147	36	75	22	72	28.3	32.4	23.4
Deshigram Union Total		6129	12089	3559	5331	2570	6758	33.6	40.0	27.6
*Arangail	1	545	1411	303	647	242	764	27.9	31.9	24.1
Arangail	1	414	1333	229	607	185	726	23.7	27.4	20.3
Dogharia	1	131	78	74	40	57	38	62.7	64.9	60.0
*Baldi Para	1	64	216	38	81	26	135	22.9	31.9	16.1
*Bara Majh Dakshina	1	152	433	88	186	64	247	26.0	32.1	20.6
*Bhatar Para	1	113	71	66	28	47	43	61.4	70.2	52.2
*Bhogalman	1	165	441	97	193	68	248	27.2	33.4	21.5
*Bishamdanga	1	432	535	262	222	170	313	44.7	54.1	35.2

Table C-06 : Distribution of population aged 7 years and above by literacy, sex, residence and community

Administrative Unit *Residence* Community	RMO	Literate (Can write a letter)						Percentage of Literacy Rate		
		Both Sex		Male		Female		Both Sex	Male	Female
		Yes	No	Yes	No	Yes	No			
1	2	3	4	5	6	7	8	9	10	11
Bishamdanga	1	86	112	51	46	35	66	43.4	52.6	34.7
Dattabari	1	141	170	80	74	61	96	45.3	51.9	38.9
Teghari	1	34	70	20	31	14	39	32.7	39.2	26.4
Boail	1	119	119	76	48	43	71	50.0	61.3	37.7
Ramballabhpur	1	52	64	35	23	17	41	44.8	60.3	29.3
*Chandibhog	1	243	661	147	313	96	348	26.9	32.0	21.6
*Chhota Majdakshina	1	196	502	134	218	62	284	28.1	38.1	17.9
*Deshigram	1	400	823	223	354	177	469	32.7	38.6	27.4
*Deora	1	504	660	282	283	222	377	43.3	49.9	37.1
*Dhala Para	1	22	77	16	32	6	45	22.2	33.3	11.8
*Dulishwar	1	261	403	173	166	88	237	39.3	51.0	27.1
*Ghechugari	1	16	73	10	33	6	40	18.0	23.3	13.0
*Gurpipul	1	546	906	304	410	242	496	37.6	42.6	32.8
Gurpipul	1	204	231	113	101	91	130	46.9	52.8	41.2
Chaymati	1	31	160	20	71	11	89	16.2	22.0	11.0
Doani Para	1	90	121	49	54	41	67	42.7	47.6	38.0
Chatria Para	1	68	79	34	35	34	44	46.3	49.3	43.6
Bausta Para	1	83	103	43	46	40	57	44.6	48.3	41.2
Josaipara	1	70	212	45	103	25	109	24.8	30.4	18.7
*Jantihar	1	217	343	131	145	86	198	38.8	47.5	30.3
*Karnaghosh	1	299	467	167	209	132	258	39.0	44.4	33.8
*Krishnapur	1	115	265	65	113	50	152	30.3	36.5	24.8
*Khirpota	1	186	357	105	188	81	169	34.3	35.8	32.4
*Khirsen	1	280	294	166	114	114	180	48.8	59.3	38.8
*Kumalu	1	144	530	76	239	68	291	21.4	24.1	18.9
*Nara Teghari	1	124	396	69	179	55	217	23.8	27.8	20.2
*Paschim Paikara	1	43	249	25	113	18	136	14.7	18.1	11.7
*Radhakantapur	1	198	259	111	103	87	156	43.3	51.9	35.8
*Sadanandapur	1	5	26	3	14	2	12	16.1	17.6	14.3
*Sakmal	1	113	331	54	158	59	173	25.5	25.5	25.4
*Silandaha	1	214	355	115	155	99	200	37.6	42.6	33.1
*Singar Para	1	48	139	29	53	19	86	25.7	35.4	18.1
*Tagra	1	94	166	54	69	40	97	36.2	43.9	29.2
*Ushaikol	1	80	189	56	78	24	111	29.7	41.8	17.8
*Uttar Shyampur	1	310	511	190	235	120	276	37.8	44.7	30.3
Shuhara	1	213	307	135	136	78	171	41.0	49.8	31.3
Shyampur	1	97	204	55	99	42	105	32.2	35.7	28.6
Madhainagar Union Total		7154	12156	3858	5524	3296	6632	37.0	41.1	33.2
*Balba	1	308	287	152	138	156	149	51.8	52.4	51.1
*Betrasen	1	123	336	53	155	70	181	26.8	25.5	27.9
*Bhadas	1	917	1423	502	661	415	762	39.2	43.2	35.3

Table C-06 : Distribution of population aged 7 years and above by literacy, sex, residence and community

Administrative Unit *Residence* Community	RMO	Literate (Can write a letter)						Percentage of Literacy Rate		
		Both Sex		Male		Female		Both Sex	Male	Female
		Yes	No	Yes	No	Yes	No			
1	2	3	4	5	6	7	8	9	10	11
*Bhikampur	1	373	736	193	337	180	399	33.6	36.4	31.1
*Bilaspur	1	55	203	38	99	17	104	21.3	27.7	14.0
*Chak Sarappur	1	188	212	102	96	86	116	47.0	51.5	42.6
*Dhankunthi	1	138	458	77	223	61	235	23.2	25.7	20.6
Kumar Para	1	83	301	50	144	33	157	21.6	25.8	17.4
Dhankunti	1	55	157	27	79	28	78	25.9	25.5	26.4
*Goarakhi	1	79	216	50	97	29	119	26.8	34.0	19.6
*Gurma	1	273	622	158	268	115	354	30.5	37.1	24.5
*Jangiraganti	1	493	666	273	279	220	387	42.5	49.5	36.2
*Jhurjhuri	1	507	743	255	353	252	390	40.6	41.9	39.3
Jhurjhuri	1	415	510	202	252	213	258	44.9	44.5	45.2
Lakshipur	1	92	233	53	101	39	132	28.3	34.4	22.8
*Kanchaneshwar	1	397	804	233	358	164	446	33.1	39.4	26.9
Kanchaneshwar	1	339	679	196	297	143	382	33.3	39.8	27.2
Akaijani	1	58	125	37	61	21	64	31.7	37.8	24.7
*Kasta	1	278	620	147	280	131	340	31.0	34.4	27.8
*Khorda Madhainagar	1	192	275	98	154	94	121	41.1	38.9	43.7
*Madarjani	1	119	260	62	116	57	144	31.4	34.8	28.4
*Madhainagar	1	666	1062	386	464	280	598	38.5	45.4	31.9
Madhainagar	1	559	930	322	389	237	541	37.5	45.3	30.5
Saha Para	1	107	132	64	75	43	57	44.8	46.0	43.0
*Malsin	1	141	495	79	208	62	287	22.2	27.5	17.8
*Marasaguna	1	112	288	64	133	48	155	28.0	32.5	23.6
*Paushar	1	331	261	178	117	153	144	55.9	60.3	51.5
*Saruppur	1	566	1138	312	496	254	642	33.2	38.6	28.3
*Sonapatil	1	261	320	126	138	135	182	44.9	47.7	42.6
*Subhar	1	49	325	27	142	22	183	13.1	16.0	10.7
Subhar	1	33	198	18	87	15	111	14.3	17.1	11.9
Thakur Pukur	1	16	127	9	55	7	72	11.2	14.1	8.9
*Uttar Mathurapur	1	196	254	102	125	94	129	43.6	44.9	42.2
*Wasin	1	392	152	191	87	201	65	72.1	68.7	75.6
Magura Binod Union Total		8635	11690	4463	5453	4172	6237	42.5	45.0	40.1
*Ambaria	1	336	458	173	218	163	240	42.3	44.2	40.4
*Dakshin Shyampur	1	582	793	312	389	270	404	42.3	44.5	40.1
*Dobila	1	865	496	465	192	400	304	63.6	70.8	56.8
*Gauripur	1	543	541	284	249	259	292	50.1	53.3	47.0
Gauripur	1	418	343	218	154	200	189	54.9	58.6	51.4
Paik Lini	1	125	198	66	95	59	103	38.7	41.0	36.4
*Ghargram	1	895	1265	480	567	415	698	41.4	45.8	37.3
Ghargram	1	369	418	205	171	164	247	46.9	54.5	39.9
Badu Lini	1	339	547	171	260	168	287	38.3	39.7	36.9

Table C-06 : Distribution of population aged 7 years and above by literacy, sex, residence and community

Administrative Unit *Residence* Community	RMO	Literate (Can write a letter)						Percentage of Literacy Rate		
		Both Sex		Male		Female		Both Sex	Male	Female
		Yes	No	Yes	No	Yes	No			
1	2	3	4	5	6	7	8	9	10	11
Harirampur	1	187	300	104	136	83	164	38.4	43.3	33.6
*Hamkuria	1	1668	2520	838	1188	830	1332	39.8	41.4	38.4
Uttar Sekh Para	1	171	290	103	130	68	160	37.1	44.2	29.8
Madhya Sekh Para	1	187	257	92	111	95	146	42.1	45.3	39.4
Dakshin Sekh Para	1	241	587	127	279	114	308	29.1	31.3	27.0
Sarkar Para	1	208	370	111	183	97	187	36.0	37.8	34.2
Jalalpur	1	90	132	37	67	53	65	40.5	35.6	44.9
Khapara	1	352	212	157	106	195	106	62.4	59.7	64.8
Sardar Para	1	76	161	35	80	41	81	32.1	30.4	33.6
Dakshin Paschimpara	1	132	237	68	109	64	128	35.8	38.4	33.3
Char Hamkuria	1	211	274	108	123	103	151	43.5	46.8	40.6
*Magura Binod	1	594	686	310	307	284	379	46.4	50.2	42.8
*Magura Mukunda	1	396	441	177	184	219	257	47.3	49.0	46.0
*Nado Saidpur	1	1997	3376	1032	1627	965	1749	37.2	38.8	35.6
Nadi Para	1	1009	1181	486	553	523	628	46.1	46.8	45.4
Khukni Para	1	211	546	126	242	85	304	27.9	34.2	21.9
Moshinda Para	1	192	523	114	282	78	241	26.9	28.8	24.5
Muslim Para	1	119	179	53	94	66	85	39.9	36.1	43.7
Patgari	1	166	196	88	95	78	101	45.9	48.1	43.6
Bahir Para	1	227	400	120	181	107	219	36.2	39.9	32.8
Bil Nado	1	73	351	45	180	28	171	17.2	20.0	14.1
*Naluakandi	1	143	279	76	123	67	156	33.9	38.2	30.0
*Dighi Magura	1	526	754	271	369	255	385	41.1	42.3	39.8
*Tarinipur	1	90	81	45	40	45	41	52.6	52.9	52.3
Naogaon Union Total		8494	14514	4575	6702	3919	7812	36.9	40.6	33.4
*Baniabau	1	388	719	210	330	178	389	35.0	38.9	31.4
Baniabau	1	237	480	128	222	109	258	33.1	36.6	29.7
Nabipur	1	151	239	82	108	69	131	38.7	43.2	34.5
*Binod Bhatra	1	124	419	62	207	62	212	22.8	23.0	22.6
Binod Bhatra	1	79	253	38	124	41	129	23.8	23.5	24.1
Hamidpur	1	45	166	24	83	21	83	21.3	22.4	20.2
*Bhaiat	1	1038	1479	554	683	484	796	41.2	44.8	37.8
Bhaiat	1	303	444	153	216	150	228	40.6	41.5	39.7
Banshbaria	1	478	477	260	201	218	276	50.1	56.4	44.1
Alokdiar	1	120	234	68	116	52	118	33.9	37.0	30.6
Chak Bhaiat	1	137	324	73	150	64	174	29.7	32.7	26.9
*Bhatra	1	435	727	217	330	218	397	37.4	39.7	35.4
*Birail	1	181	383	118	166	63	217	32.1	41.5	22.5
*Chak Rachhulla	1	214	327	115	147	99	180	39.6	43.9	35.5
*Chaupakhia	1	246	500	140	220	106	280	33.0	38.9	27.5
*Debipur	1	590	681	319	295	271	386	46.4	52.0	41.2

Table C-06 : Distribution of population aged 7 years and above by literacy, sex, residence and community

Administrative Unit *Residence* Community	RMO	Literate (Can write a letter)						Percentage of Literacy Rate		
		Both Sex		Male		Female		Both Sex	Male	Female
		Yes	No	Yes	No	Yes	No			
1	2	3	4	5	6	7	8	9	10	11
Debipur	1	431	506	224	224	207	282	46.0	50.0	42.3
Konabari	1	99	84	58	31	41	53	54.1	65.2	43.6
Chak Rauhali	1	60	91	37	40	23	51	39.7	48.1	31.1
*Gobar Para (Islampur)	1	338	408	193	187	145	221	45.3	50.8	39.6
*Hasanpur	1	151	233	73	101	78	132	39.3	42.0	37.1
*Kalidas Nili	1	385	692	213	339	172	353	35.7	38.6	32.8
*Kalu Para	1	633	1370	335	657	298	713	31.6	33.8	29.5
*Khalkula	1	136	643	71	307	65	336	17.5	18.8	16.2
*Kholabaria	1	139	142	59	70	80	72	49.5	45.7	52.6
*Mahesh Rauhali	1	180	724	99	322	81	402	19.9	23.5	16.8
*Mahishluti	1	498	522	263	242	235	280	48.8	52.1	45.6
Mahishluti	1	274	280	141	129	133	151	49.5	52.2	46.8
Goalgram	1	224	242	122	113	102	129	48.1	51.9	44.2
*Mali Para	1	393	521	223	243	170	278	43.0	47.9	37.9
*Matia	1	141	312	74	140	67	172	31.1	34.6	28.0
*Naogaon	1	1149	1579	600	752	549	827	42.1	44.4	39.9
Naogaon Paschimpara	1	487	637	252	298	235	339	43.3	45.8	40.9
Naogaon Purbapara	1	662	942	348	454	314	488	41.3	43.4	39.2
*Pang Rauhali	1	335	527	175	222	160	305	38.9	44.1	34.4
*Sakai	1	247	251	131	107	116	144	49.6	55.0	44.6
*Sakai Dighi	1	327	1055	204	501	123	554	23.7	28.9	18.2
*Santan	1	226	300	127	134	99	166	43.0	48.7	37.4
Saguna Union Total		7580	12506	4064	5934	3516	6572	37.7	40.6	34.9
*Bhetua	1	268	269	149	127	119	142	49.9	54.0	45.6
*Binnabari	1	315	848	142	437	173	411	27.1	24.5	29.6
*Dhap Tentulia	1	701	335	356	150	345	185	67.7	70.4	65.1
*Kamarsan	1	219	237	114	103	105	134	48.0	52.5	43.9
*Katabari	1	1468	3220	810	1548	658	1672	31.3	34.4	28.2
Katabari	1	264	627	154	297	110	330	29.6	34.1	25.0
Naukhada	1	527	1331	263	635	264	696	28.4	29.3	27.5
Hemnagar	1	396	376	223	182	173	194	51.3	55.1	47.1
Ishwarpur	1	221	603	135	294	86	309	26.8	31.5	21.8
Dhamaich	1	60	283	35	140	25	143	17.5	20.0	14.9
*Kundail	1	972	1427	560	597	412	830	40.5	48.4	33.2
Chak Para	1	407	666	251	274	156	392	37.9	47.8	28.5
Purbapara	1	134	222	77	88	57	134	37.6	46.7	29.8
Paschimpara	1	148	223	77	100	71	123	39.9	43.5	36.6
Uttarpara	1	160	177	85	87	75	90	47.5	49.4	45.5
Dakshinpara	1	123	139	70	48	53	91	46.9	59.3	36.8
*Kusabari	1	1713	3340	894	1629	819	1711	33.9	35.4	32.4
Bil Kusabari	1	125	185	68	86	57	99	40.3	44.2	36.5

RMO: 1 = Rural, 2 = Urban and 3 = Other Urban

Table C-06 : Distribution of population aged 7 years and above by literacy, sex, residence and community

Administrative Unit *Residence* Community	RMO	Literate (Can write a letter)						Percentage of Literacy Rate		
		Both Sex		Male		Female		Both Sex	Male	Female
		Yes	No	Yes	No	Yes	No			
1	2	3	4	5	6	7	8	9	10	11
Char Kusabari	1	919	1594	495	780	424	814	36.6	38.8	34.2
Sabjuj Para	1	669	1561	331	763	338	798	30.0	30.3	29.8
*Majhira	1	416	800	216	392	200	408	34.2	35.5	32.9
Majhira	1	346	401	176	205	170	196	46.3	46.2	46.4
Lalua	1	70	399	40	187	30	212	14.9	17.6	12.4
*Makarsan	1	473	576	268	273	205	303	45.1	49.5	40.4
*Poati	1	226	278	122	127	104	151	44.8	49.0	40.8
*Sanduria	1	608	721	314	337	294	384	45.7	48.2	43.4
Sanduria	1	485	586	246	267	239	319	45.3	48.0	42.8
Dhap	1	123	135	68	70	55	65	47.7	49.3	45.8
*Saguna	1	201	455	119	214	82	241	30.6	35.7	25.4
Talam Union Total		7547	11494	4199	5092	3348	6402	39.6	45.2	34.3
*Baraichara	1	259	278	136	122	123	156	48.2	52.7	44.1
Muslim Para	1	170	157	84	70	86	87	52.0	54.5	49.7
Hindu Para	1	89	121	52	52	37	69	42.4	50.0	34.9
*Baraichara Bhengri	1	148	232	93	115	55	117	38.9	44.7	32.0
*Chak Debirampur	1	48	189	25	82	23	107	20.3	23.4	17.7
*Chak Kalamula	1	228	359	134	162	94	197	38.8	45.3	32.3
*Chandpur	1	90	183	49	82	41	101	33.0	37.4	28.9
*Chaura	1	343	480	195	191	148	289	41.7	50.5	33.9
*Damra	1	144	150	83	52	61	98	49.0	61.5	38.4
Paschim Damra Para	1	39	54	22	21	17	33	41.9	51.2	34.0
Purba Damra Para	1	105	96	61	31	44	65	52.2	66.3	40.4
*Deoghar	1	253	286	136	126	117	160	46.9	51.9	42.2
Muslim Para	1	155	151	87	70	68	81	50.7	55.4	45.6
Hindu Para	1	98	135	49	56	49	79	42.1	46.7	38.3
*Gobargari	1	155	382	75	170	80	212	28.9	30.6	27.4
*Golapur	1	138	312	82	136	56	176	30.7	37.6	24.1
*Gonta	1	355	604	209	258	146	346	37.0	44.8	29.7
*Gulta	1	742	1114	416	511	326	603	40.0	44.9	35.1
Basnia Para	1	62	92	40	44	22	48	40.3	47.6	31.4
Paschimpara	1	135	147	76	57	59	90	47.9	57.1	39.6
Haji Para	1	72	130	39	62	33	68	35.6	38.6	32.7
Dogaria Para	1	254	254	142	115	112	139	50.0	55.3	44.6
Hindu Para	1	219	491	119	233	100	258	30.8	33.8	27.9
*Harisona	1	175	255	96	115	79	140	40.7	45.5	36.1
*Jantipur	1	322	714	180	305	142	409	31.1	37.1	25.8
Muslim Para	1	282	651	157	280	125	371	30.2	35.9	25.2
Hindu Para	1	40	63	23	25	17	38	38.8	47.9	30.9
*Kalakopa	1	70	71	45	30	25	41	49.6	60.0	37.9
*Kalamula	1	378	545	210	247	168	298	41.0	46.0	36.1

Table C-06 : Distribution of population aged 7 years and above by literacy, sex, residence and community

Administrative Unit *Residence* Community	RMO	Literate (Can write a letter)						Percentage of Literacy Rate		
		Both Sex		Male		Female		Both Sex	Male	Female
		Yes	No	Yes	No	Yes	No			
1	2	3	4	5	6	7	8	9	10	11
Muslim Para	1	305	285	169	126	136	159	51.7	57.3	46.1
Hindu Para	1	73	260	41	121	32	139	21.9	25.3	18.7
*Khosalpur	1	309	342	167	156	142	186	47.5	51.7	43.3
Ashal Para	1	154	118	87	54	67	64	56.6	61.7	51.1
Khas Para	1	155	224	80	102	75	122	40.9	44.0	38.1
*Kundtion	1	372	436	205	183	167	253	46.0	52.8	39.8
Uttarpara	1	174	168	90	74	84	94	50.9	54.9	47.2
Dakshinpara	1	123	197	70	79	53	118	38.4	47.0	31.0
Paschimpara	1	75	71	45	30	30	41	51.4	60.0	42.3
*Lauta	1	266	252	139	110	127	142	51.4	55.8	47.2
*Manikchapar	1	134	495	84	235	50	260	21.3	26.3	16.1
Muslim Para	1	68	376	38	179	30	197	15.3	17.5	13.2
Hindu Para	1	66	119	46	56	20	63	35.7	45.1	24.1
*Nagar Para	1	122	110	65	40	57	70	52.6	61.9	44.9
*Pandura	1	69	109	39	50	30	59	38.8	43.8	33.7
*Paril	1	200	298	124	136	76	162	40.2	47.7	31.9
Paschim Paril	1	108	103	68	46	40	57	51.2	59.6	41.2
Purba Paril	1	92	195	56	90	36	105	32.1	38.4	25.5
*Rokanpur	1	215	182	120	79	95	103	54.2	60.3	48.0
*Shilat	1	550	1107	294	493	256	614	33.2	37.4	29.4
Nama Shilat	1	188	376	98	162	90	214	33.3	37.7	29.6
Khas Para	1	70	213	32	104	38	109	24.7	23.5	25.9
Upar Shilat	1	280	419	156	179	124	240	40.1	46.6	34.1
Boal Pukur	1	12	99	8	48	4	51	10.8	14.3	7.3
*Talam	1	1273	1734	689	786	584	948	42.3	46.7	38.1
Hatkhola	1	239	478	129	232	110	246	33.3	35.7	30.9
Kachari Para	1	239	182	117	81	122	101	56.8	59.1	54.7
Madhyapara	1	216	173	122	68	94	105	55.5	64.2	47.2
Kashia Para	1	46	72	19	34	27	38	39.0	35.8	41.5
Soratala	1	193	113	96	49	97	64	63.1	66.2	60.2
Adar Para	1	213	493	133	224	80	269	30.2	37.3	22.9
Padma Para	1	127	223	73	98	54	125	36.3	42.7	30.2
*Taratia	1	189	275	109	120	80	155	40.7	47.6	34.0
Muslim Para	1	87	99	53	39	34	60	46.8	57.6	36.2
Hindu Para	1	58	120	32	56	26	64	32.6	36.4	28.9
Dhawa Para	1	44	56	24	25	20	31	44.0	49.0	39.2
Tarash Union Total		10041	12563	5447	5750	4594	6813	44.4	48.6	40.3
Tarash Union	1	5782	9527	3146	4379	2636	5148	37.8	41.8	33.9
Tarash Union	3	4259	3036	2301	1371	1958	1665	58.4	62.7	54.0
*Bonbaria	1	17	42	7	22	10	20	28.8	24.1	33.3
*Baragaon	1	479	371	246	179	233	192	56.4	57.9	54.8

Table C-06 : Distribution of population aged 7 years and above by literacy, sex, residence and community

Administrative Unit *Residence* Community	RMO	Literate (Can write a letter)						Percentage of Literacy Rate		
		Both Sex		Male		Female		Both Sex	Male	Female
		Yes	No	Yes	No	Yes	No			
1	2	3	4	5	6	7	8	9	10	11
Ulipur	1	295	198	159	90	136	108	59.8	63.9	55.7
Bri-Pachan	1	184	173	87	89	97	84	51.5	49.4	53.6
*Bidi Magura	1	150	170	75	70	75	100	46.9	51.7	42.9
*Boalia	1	893	1625	497	732	396	893	35.5	40.4	30.7
*Chak Joykrishnapur	1	363	378	194	157	169	221	49.0	55.3	43.3
*Chala Magura	1	33	153	23	71	10	82	17.7	24.5	10.9
*Dakshin Mathurapur	1	306	797	172	353	134	444	27.7	32.8	23.2
Dakshin Mathurapur	1	272	570	148	250	124	320	32.3	37.2	27.9
Chak Gopinathpur	1	34	227	24	103	10	124	13.0	18.9	7.5
*Kahit	1	875	1046	468	499	407	547	45.5	48.4	42.7
*Kaurail	1	377	753	217	348	160	405	33.4	38.4	28.3
*Khudra Majhira	1	81	159	41	85	40	74	33.8	32.5	35.1
*Khutigachha	1	594	725	331	299	263	426	45.0	52.5	38.2
*Madhabpur	1	257	322	135	155	122	167	44.4	46.6	42.2
*Mangalbaria	1	321	592	167	287	154	305	35.2	36.8	33.6
Mangalbaria	1	163	203	82	104	81	99	44.5	44.1	45.0
Raghunili	1	158	389	85	183	73	206	28.9	31.7	26.2
*Sastan	1	51	250	29	127	22	123	16.9	18.6	15.2
*Sola Para	1	766	1286	424	596	342	690	37.3	41.6	33.1
*Sreekrishnapur	1	219	858	120	399	99	459	20.3	23.1	17.7
*Tarash	3	4259	3036	2301	1371	1958	1665	58.4	62.7	54.0
Ullah Para Upazila Total		197186	254724	105984	118456	91202	136268	43.6	47.2	40.1
Ullah Para Upazila	1	171870	239171	92445	111347	79425	127824	41.8	45.4	38.3
Ullah Para Upazila	2	25316	15553	13539	7109	11777	8444	61.9	65.6	58.2
Ullah Para Paurashava	2	25316	15553	13539	7109	11777	8444	61.9	65.6	58.2
Ward No-01 Total		1680	1945	885	893	795	1052	46.3	49.8	43.0
*Baraya	2	610	880	329	391	281	489	40.9	45.7	36.5
*Sreekola	2	1070	1065	556	502	514	563	50.1	52.6	47.7
Ward No-02 Total		3713	667	2106	276	1607	391	84.8	88.4	80.4
*Bakua (Part) Uttar	2	390	46	207	14	183	32	89.4	93.7	85.1
*Jhikira (Part) Uttar	2	3323	621	1899	262	1424	359	84.3	87.9	79.9
Ward No-03 Total		4262	1467	2323	677	1939	790	74.4	77.4	71.1
*Bakua(Part)Purbo	2	1559	242	880	100	679	142	86.6	89.8	82.7
*Jhikira (Part) Dakshin	2	2703	1225	1443	577	1260	648	68.8	71.4	66.0
Ward No-04 Total		3366	1978	1737	915	1629	1063	63.0	65.5	60.5
*Bakua(Part)Pachim	2	3366	1978	1737	915	1629	1063	63.0	65.5	60.5
Ward No-05 Total		3299	600	1718	251	1581	349	84.6	87.3	81.9
*Bhattokawak Part	2	433	72	228	33	205	39	85.7	87.4	84.0
*Ghoshganti	2	2866	528	1490	218	1376	310	84.4	87.2	81.6
Ward No-06 Total		2678	1507	1344	688	1334	819	64.0	66.1	62.0
*Bhatta Kawak	2	471	311	221	140	250	171	60.2	61.2	59.4

Table C-06 : Distribution of population aged 7 years and above by literacy, sex, residence and community

Administrative Unit *Residence* Community	RMO	Literate (Can write a letter)						Percentage of Literacy Rate		
		Both Sex		Male		Female		Both Sex	Male	Female
		Yes	No	Yes	No	Yes	No			
1	2	3	4	5	6	7	8	9	10	11
*Kawak	2	1783	1083	909	495	874	588	62.2	64.7	59.8
*Nabagram	2	424	113	214	53	210	60	79.0	80.1	77.8
Ward No-07 Total		2378	3081	1284	1423	1094	1658	43.6	47.4	39.8
*Ashrayan	2	360	921	191	425	169	496	28.1	31.0	25.4
*Bamangram	2	219	250	123	120	96	130	46.7	50.6	42.5
*Char Sreefal Ganti Part)	2	212	354	112	170	100	184	37.5	39.7	35.2
*Enayetpur (Part)	2	743	567	419	252	324	315	56.7	62.4	50.7
*Nayanganti	2	623	402	323	176	300	226	60.8	64.7	57.0
*Shibpur	2	221	587	116	280	105	307	27.4	29.3	25.5
Ward No-08 Total		2625	2120	1414	991	1211	1129	55.3	58.8	51.8
*Nayanganj Bazar	2	375	90	205	37	170	53	80.6	84.7	76.2
*Mawar Gachha	2	1225	1035	655	457	570	578	54.2	58.9	49.7
*Singho Ganti (Part)	2	741	759	393	395	348	364	49.4	49.9	48.9
*Sreefal Ganti	2	284	236	161	102	123	134	54.6	61.2	47.9
Ward No-09 Total		1315	2188	728	995	587	1193	37.5	42.3	33.0
*Enayet Pur	2	555	656	295	302	260	354	45.8	49.4	42.3
*Guchhagram	2	199	569	98	249	101	320	25.9	28.2	24.0
*Ghatina	2	561	963	335	444	226	519	36.8	43.0	30.3
Bangala Union Total		9567	16018	5193	7177	4374	8841	37.4	42.0	33.1
*Aliarpur	1	359	639	185	283	174	356	36.0	39.5	32.8
*Aphar	1	165	252	91	99	74	153	39.6	47.9	32.6
*Bangala	1	471	774	250	364	221	410	37.8	40.7	35.0
*Baniakair	1	478	505	272	215	206	290	48.6	55.9	41.5
*Bhoynagar	1	404	854	218	393	186	461	32.1	35.7	28.7
Bhoynagar	1	313	625	177	296	136	329	33.4	37.4	29.2
Khojakhali	1	91	229	41	97	50	132	28.4	29.7	27.5
*Binayekpur	1	850	1675	467	729	383	946	33.7	39.0	28.8
*Boyra	1	224	458	115	195	109	263	32.8	37.1	29.3
*Chak Bangla	1	287	440	159	188	128	252	39.5	45.8	33.7
Chak Bangla	1	41	62	24	29	17	33	39.8	45.3	34.0
Katar Mahal	1	163	251	84	105	79	146	39.4	44.4	35.1
Garabari	1	83	127	51	54	32	73	39.5	48.6	30.5
*Chengatia	1	375	937	204	422	171	515	28.6	32.6	24.9
Chengatia	1	292	767	159	344	133	423	27.6	31.6	23.9
Chanda Para	1	83	170	45	78	38	92	32.8	36.6	29.2
*Dakshin Galijani	1	325	904	185	443	140	461	26.4	29.5	23.3
*Dharail	1	818	569	420	251	398	318	59.0	62.6	55.6
*Gangarampur	1	128	236	70	102	58	134	35.2	40.7	30.2
*Ghona	1	329	661	195	313	134	348	33.2	38.4	27.8
Bara Ghona	1	225	292	132	128	93	164	43.5	50.8	36.2
Choto Ghona	1	27	187	20	92	7	95	12.6	17.9	6.9

Table C-06 : Distribution of population aged 7 years and above by literacy, sex, residence and community

Administrative Unit *Residence* Community	RMO	Literate (Can write a letter)						Percentage of Literacy Rate		
		Both Sex		Male		Female		Both Sex	Male	Female
		Yes	No	Yes	No	Yes	No			
1	2	3	4	5	6	7	8	9	10	11
Chak Mehedi	1	77	182	43	93	34	89	29.7	31.6	27.6
*Kaigathi	1	304	842	146	409	158	433	26.5	26.3	26.7
Kaigathi	1	183	527	79	260	104	267	25.8	23.3	28.0
Mali Para	1	121	315	67	149	54	166	27.8	31.0	24.5
*Madhukola	1	345	375	193	144	152	231	47.9	57.3	39.7
*Madhya Maheshpur	1	198	288	112	136	86	152	40.7	45.2	36.1
*Majhi Para	1	325	417	183	188	142	229	43.8	49.3	38.3
*Mordaha	1	454	482	252	185	202	297	48.5	57.7	40.5
*Paschim Satbaria	1	108	443	60	217	48	226	19.6	21.7	17.5
*Piarapur	1	241	297	133	138	108	159	44.8	49.1	40.4
*Pratap	1	1080	1760	548	778	532	982	38.0	41.3	35.1
Pratap	1	1004	1646	506	733	498	913	37.9	40.8	35.3
Banamali Pratap	1	76	114	42	45	34	69	40.0	48.3	33.0
*Rahimpur	1	248	417	143	180	105	237	37.3	44.3	30.7
Rahimpur	1	207	275	116	118	91	157	42.9	49.6	36.7
Chak Ramkrishnapur	1	41	142	27	62	14	80	22.4	30.3	14.9
*Simla	1	255	754	150	349	105	405	25.3	30.1	20.6
*Shyamaildaha	1	266	507	147	227	119	280	34.4	39.3	29.8
*Uttar Mohanpur	1	530	532	295	229	235	303	49.9	56.3	43.7
Barahar Union Total		14771	18505	7850	8704	6921	9801	44.4	47.4	41.4
*Angar Para	1	96	98	57	45	39	53	49.5	55.9	42.4
*Barahar	1	2383	2211	1275	999	1108	1212	51.9	56.1	47.8
Nabanna Para	1	41	68	23	28	18	40	37.6	45.1	31.0
Madhyapara	1	129	257	68	117	61	140	33.4	36.8	30.3
Ballar Para	1	258	257	135	126	123	131	50.1	51.7	48.4
Khamar Para	1	785	654	431	286	354	368	54.6	60.1	49.0
Dakshinpara	1	1170	975	618	442	552	533	54.5	58.3	50.9
*Bhutgachha	1	269	403	138	178	131	225	40.0	43.7	36.8
*Boalia	1	1445	1600	765	746	680	854	47.5	50.6	44.3
*Brahma Kapali	1	1149	1112	612	509	537	603	50.8	54.6	47.1
Brahma Kapali	1	1066	982	563	449	503	533	52.1	55.6	48.6
Bhutbaria	1	83	130	49	60	34	70	39.0	45.0	32.7
*Dephalbaria	1	235	427	137	197	98	230	35.5	41.0	29.9
*Dhunchi	1	479	814	260	370	219	444	37.0	41.3	33.0
Dhunchi	1	159	189	89	86	70	103	45.7	50.9	40.5
Char Dhunchi	1	320	625	171	284	149	341	33.9	37.6	30.4
*Durgapur	1	233	389	127	180	106	209	37.5	41.4	33.7
*Guaganti	1	642	734	352	347	290	387	46.7	50.4	42.8
*Jamalpur	1	2201	2770	1119	1357	1082	1413	44.3	45.2	43.4
Uttarpara (Ulipur)	1	889	1208	444	561	445	647	42.4	44.2	40.8
Dakshinpara	1	1312	1562	675	796	637	766	45.7	45.9	45.4

Table C-06 : Distribution of population aged 7 years and above by literacy, sex, residence and community

Administrative Unit *Residence* Community	RMO	Literate (Can write a letter)						Percentage of Literacy Rate		
		Both Sex		Male		Female		Both Sex	Male	Female
		Yes	No	Yes	No	Yes	No			
1	2	3	4	5	6	7	8	9	10	11
*Khas Char Jamalpur	1	423	388	211	190	212	198	52.2	52.6	51.7
*Maitra Barahar	1	872	1149	459	539	413	610	43.1	46.0	40.4
*Pagla	1	1012	1522	531	703	481	819	39.9	43.0	37.0
*Purba Delua	1	1006	1323	533	660	473	663	43.2	44.7	41.6
*Saratail	1	872	931	459	413	413	518	48.4	52.6	44.4
*Tentulia	1	1188	2401	666	1161	522	1240	33.1	36.5	29.6
*Tiarhati	1	266	233	149	110	117	123	53.3	57.5	48.8
Bara Pangashi Union Total		8405	15644	4571	7219	3834	8425	34.9	38.8	31.3
*Ag Gayta	1	182	529	93	240	89	289	25.6	27.9	23.5
*Aligram	1	598	859	328	395	270	464	41.0	45.4	36.8
*Arua Pangashi	1	86	130	50	65	36	65	39.8	43.5	35.6
*Bara Koaliber	1	630	1153	351	551	279	602	35.3	38.9	31.7
*Bara Pangashi	1	914	1076	469	484	445	592	45.9	49.2	42.9
*Chak Khaduli	1	126	410	71	189	55	221	23.5	27.3	19.9
*Chak Pangashi	1	467	468	253	218	214	250	49.9	53.7	46.1
*Chaksa	1	1025	2151	559	1021	466	1130	32.3	35.4	29.2
*Chandraganti	1	485	1054	249	498	236	556	31.5	33.3	29.8
Chandraganti	1	400	819	205	388	195	431	32.8	34.6	31.2
Baruiganti	1	85	235	44	110	41	125	26.6	28.6	24.7
*Chhota Koaliber	1	205	471	116	199	89	272	30.3	36.8	24.7
*Hawra	1	1000	1890	551	873	449	1017	34.6	38.7	30.6
*Khaduli	1	896	2130	502	1020	394	1110	29.6	33.0	26.2
*Narsingha Para	1	683	947	350	424	333	523	41.9	45.2	38.9
Narsingha Para	1	412	564	214	251	198	313	42.2	46.0	38.7
Shuklai	1	271	383	136	173	135	210	41.4	44.0	39.1
*Rahulia	1	354	491	201	215	153	276	41.9	48.3	35.7
*Ramilgaon	1	141	315	93	122	48	193	30.9	43.3	19.9
*Saidpur	1	352	755	198	337	154	418	31.8	37.0	26.9
Saidpur	1	262	576	145	254	117	322	31.3	36.3	26.7
Matikata	1	90	179	53	83	37	96	33.5	39.0	27.8
*Sree Pangashi	1	102	364	39	163	63	201	21.9	19.3	23.9
*Sukulhat	1	159	451	98	205	61	246	26.1	32.3	19.9
Durganagar Union Total		21554	28317	11906	13299	9648	15018	43.2	47.2	39.1
*Ag Koyra	1	66	176	40	86	26	90	27.3	31.7	22.4
*Bagalpur	1	1085	1035	570	493	515	542	51.2	53.6	48.7
Bagalpur	1	636	756	341	367	295	389	45.7	48.2	43.1
Hatkhola	1	29	45	11	21	18	24	39.2	34.4	42.9
Datta Para	1	420	234	218	105	202	129	64.2	67.5	61.0
*Balsabari	1	2912	3757	1603	1761	1309	1996	43.7	47.7	39.6
Islampur	1	871	1343	476	641	395	702	39.3	42.6	36.0
Balsabari	1	2041	2414	1127	1120	914	1294	45.8	50.2	41.4

RMO: 1 = Rural, 2 = Urban and 3 = Other Urban

Table C-06 : Distribution of population aged 7 years and above by literacy, sex, residence and community

Administrative Unit *Residence* Community	RMO	Literate (Can write a letter)						Percentage of Literacy Rate		
		Both Sex		Male		Female		Both Sex	Male	Female
		Yes	No	Yes	No	Yes	No			
1	2	3	4	5	6	7	8	9	10	11
*Bara Manohara	1	879	1387	488	659	391	728	38.8	42.5	34.9
*Bera Patia	1	303	499	160	222	143	277	37.8	41.9	34.0
Bera Patia	1	210	398	106	175	104	223	34.5	37.7	31.8
Anandabaria	1	93	101	54	47	39	54	47.9	53.5	41.9
*Bhadaliakandi	1	394	290	195	141	199	149	57.6	58.0	57.2
*Bhairab	1	409	853	204	401	205	452	32.4	33.7	31.2
Bhairab	1	303	526	155	254	148	272	36.6	37.9	35.2
Chhoto Bhairab	1	106	327	49	147	57	180	24.5	25.0	24.1
*Bhatbera	1	760	943	406	450	354	493	44.6	47.4	41.8
Bhatbera	1	358	306	187	134	171	172	53.9	58.3	49.9
Char Bhatbera	1	402	637	219	316	183	321	38.7	40.9	36.3
*Dubdanga	1	403	388	224	167	179	221	50.9	57.3	44.8
*Durganagar	1	794	612	431	291	363	321	56.5	59.7	53.1
Durganagar	1	280	60	139	20	141	40	82.4	87.4	77.9
Gharalganti	1	287	361	153	186	134	175	44.3	45.1	43.4
Alamnagar	1	227	191	139	85	88	106	54.3	62.1	45.4
*Hemantabari	1	2952	3743	1689	1747	1263	1996	44.1	49.2	38.8
Hemantabari	1	673	970	372	442	301	528	41.0	45.7	36.3
Senganti	1	281	455	148	226	133	229	38.2	39.6	36.7
Datpur	1	1329	1727	772	805	557	922	43.5	49.0	37.7
Babla Para	1	669	591	397	274	272	317	53.1	59.2	46.2
*Joginibari	1	842	1662	463	814	379	848	33.6	36.3	30.9
Joginibari	1	233	621	112	317	121	304	27.3	26.1	28.5
Madhupur	1	609	1041	351	497	258	544	36.9	41.4	32.2
*Khudra Manohara	1	319	699	183	317	136	382	31.3	36.6	26.3
*Mahananda Para	1	253	334	130	161	123	173	43.1	44.7	41.6
Mahananda Para	1	103	133	49	59	54	74	43.6	45.4	42.2
Botebaria	1	49	52	28	24	21	28	48.5	53.8	42.9
Konabari	1	101	149	53	78	48	71	40.4	40.5	40.3
*Mahishakhola	1	756	1171	413	543	343	628	39.2	43.2	35.3
Kamar Para	1	128	146	70	67	58	79	46.7	51.1	42.3
Minar Para	1	205	293	105	132	100	161	41.2	44.3	38.3
Madhyapara	1	279	334	151	154	128	180	45.5	49.5	41.6
Paschimpara Tatipara	1	144	398	87	190	57	208	26.6	31.4	21.5
*Maricha	1	721	1588	443	785	278	803	31.2	36.1	25.7
Maricha	1	516	1025	323	507	193	518	33.5	38.9	27.1
Janglipur	1	205	563	120	278	85	285	26.7	30.2	23.0
*Mulbaria	1	276	572	148	295	128	277	32.5	33.4	31.6
Mulbaria	1	276	495	148	256	128	239	35.8	36.6	34.9
Diarpara	1	0	77	0	39	0	38	0.0	0.0	0.0
*Nandiganti	1	798	376	464	159	334	217	68.0	74.5	60.6

Table C-06 : Distribution of population aged 7 years and above by literacy, sex, residence and community

Administrative Unit *Residence* Community	RMO	Literate (Can write a letter)						Percentage of Literacy Rate		
		Both Sex		Male		Female		Both Sex	Male	Female
		Yes	No	Yes	No	Yes	No			
1	2	3	4	5	6	7	8	9	10	11
Nandiganti	1	665	176	391	62	274	114	79.1	86.3	70.6
Charnamdiganti	1	133	200	73	97	60	103	39.9	42.9	36.8
*Paik Para	1	929	1310	499	617	430	693	41.5	44.7	38.3
*Par Santala	1	503	630	290	280	213	350	44.4	50.9	37.8
*Paschim Lakshmikhola	1	15	35	10	13	5	22	30.0	43.5	18.5
*Purba Bamangaon	1	351	532	192	238	159	294	39.8	44.7	35.1
Bamangaon	1	70	157	46	75	24	82	30.8	38.0	22.6
Bamangaon Hatkhola	1	167	69	83	25	84	44	70.8	76.9	65.6
Rudraganti	1	55	103	28	49	27	54	34.8	36.4	33.3
Diarpara	1	59	203	35	89	24	114	22.5	28.2	17.4
*Purba Maheshpur	1	358	551	197	275	161	276	39.4	41.7	36.8
*Rajman	1	1195	2005	678	939	517	1066	37.3	41.9	32.7
Daha Para	1	370	461	202	209	168	252	44.5	49.1	40.0
Char Para	1	215	226	121	102	94	124	48.8	54.3	43.1
Dahikhola	1	446	966	259	456	187	510	31.6	36.2	26.8
Laskar Para	1	46	86	24	46	22	40	34.8	34.3	35.5
Nishan Para	1	118	266	72	126	46	140	30.7	36.4	24.7
*Rangatia	1	135	159	78	74	57	85	45.9	51.3	40.1
*Rautan	1	684	1098	374	514	310	584	38.4	42.1	34.7
Rautan	1	392	780	223	370	169	410	33.4	37.6	29.2
Nandibera	1	292	318	151	144	141	174	47.9	51.2	44.8
*Swalpa Manohara	1	421	213	234	94	187	119	66.4	71.3	61.1
*Singhaganti (Part)	1	350	193	188	81	162	112	64.5	69.9	59.1
*Shyampur	1	1691	1506	912	682	779	824	52.9	57.2	48.6
Shyampur	1	1490	1073	816	468	674	605	58.1	63.6	52.7
Manushmura	1	201	433	96	214	105	219	31.7	31.0	32.4
Hatikumrul Union Total		16379	24991	8901	11963	7478	13028	39.6	42.7	36.5
*Alokdia	1	722	1765	396	848	326	917	29.0	31.8	26.2
*Amdanga	1	1570	1779	848	847	722	932	46.9	50.0	43.7
*Badullapur	1	264	309	137	155	127	154	46.1	46.9	45.2
*Bakunda	1	597	753	286	350	311	403	44.2	45.0	43.6
*Charia	1	1724	3641	885	1736	839	1905	32.1	33.8	30.6
Madhyapara	1	567	474	283	241	284	233	54.5	54.0	54.9
Kalibari	1	365	1077	200	527	165	550	25.3	27.5	23.1
Maichakandi	1	208	840	106	388	102	452	19.8	21.5	18.4
Ramar Char	1	132	207	60	98	72	109	38.9	38.0	39.8
Kamar Para	1	82	253	46	117	36	136	24.5	28.2	20.9
Kandi Para	1	370	790	190	365	180	425	31.9	34.2	29.8
*Charia Shikar	1	2495	3419	1411	1676	1084	1743	42.2	45.7	38.3
Uttarpara	1	1184	1609	652	763	532	846	42.4	46.1	38.6
Sattarbaria	1	120	80	67	40	53	40	60.0	62.6	57.0

Table C-06 : Distribution of population aged 7 years and above by literacy, sex, residence and community

Administrative Unit *Residence* Community	RMO	Literate (Can write a letter)						Percentage of Literacy Rate		
		Both Sex		Male		Female		Both Sex	Male	Female
		Yes	No	Yes	No	Yes	No			
1	2	3	4	5	6	7	8	9	10	11
Dakshinpara	1	559	823	298	396	261	427	40.4	42.9	37.9
Kashinathpur	1	129	267	77	130	52	137	32.6	37.2	27.5
Golakpur	1	381	439	261	245	120	194	46.5	51.6	38.2
Chak Para	1	122	201	56	102	66	99	37.8	35.4	40.0
*Charia Uzir	1	495	534	265	237	230	297	48.1	52.8	43.6
*Dadanpur	1	318	270	185	132	133	138	54.1	58.4	49.1
*Dhopakandi	1	842	658	507	332	335	326	56.1	60.4	50.7
*Habibpur	1	187	190	90	98	97	92	49.6	47.9	51.3
*Hasanpur	1	532	549	284	262	248	287	49.2	52.0	46.4
*Hatikumrul	1	1451	3107	808	1514	643	1593	31.8	34.8	28.8
Hati Para	1	664	1467	361	695	303	772	31.2	34.2	28.2
Kachiar Char	1	194	433	106	220	88	213	30.9	32.5	29.2
Hatikumrul	1	363	615	208	296	155	319	37.1	41.3	32.7
Radhanagar	1	139	211	88	103	51	108	39.7	46.1	32.1
Ramnagar	1	91	381	45	200	46	181	19.3	18.4	20.3
*Pachila	1	1832	2554	1016	1205	816	1349	41.8	45.7	37.7
*Patdhari	1	2120	3035	1128	1419	992	1616	41.1	44.3	38.0
Patdhari	1	881	1175	488	542	393	633	42.9	47.4	38.3
Raninagar	1	563	535	301	240	262	295	51.3	55.6	47.0
Kumarganti	1	211	358	106	181	105	177	37.1	36.9	37.2
Manik Diar	1	465	967	233	456	232	511	32.5	33.8	31.2
*Raninagar	1	249	507	133	230	116	277	32.9	36.6	29.5
*Rasidpur	1	573	876	295	421	278	455	39.5	41.2	37.9
Rasidpur	1	468	665	241	317	227	348	41.3	43.2	39.5
Naya Rasidpur	1	105	211	54	104	51	107	33.2	34.2	32.3
*Tarotia	1	408	1045	227	501	181	544	28.1	31.2	25.0
Mohanpur Union Total		14664	17168	7830	7849	6834	9319	46.1	49.9	42.3
*Balla Para	1	590	312	299	162	291	150	65.4	64.9	66.0
*Baltail	1	342	893	180	422	162	471	27.7	29.9	25.6
*Bardhangachha	1	1644	1724	878	776	766	948	48.8	53.1	44.7
Bardhangachha	1	1093	972	575	416	518	556	52.9	58.0	48.2
Char Bardhangachha	1	551	752	303	360	248	392	42.3	45.7	38.8
*Chandipur	1	266	324	135	146	131	178	45.1	48.0	42.4
*Dahakola	1	1455	1336	792	600	663	736	52.1	56.9	47.4
*Dakshin Mohanpur	1	2696	1859	1457	827	1239	1032	59.2	63.8	54.6
Lahiri Mohanpur	1	649	484	353	224	296	260	57.3	61.2	53.2
Ag Mohanpur	1	238	96	138	43	100	53	71.3	76.2	65.4
Mohanpur Bazar	1	749	186	398	72	351	114	80.1	84.7	75.5
Char Mohanpur	1	1060	1093	568	488	492	605	49.2	53.8	44.8
*Elongjani	1	2156	3105	1139	1408	1017	1697	41.0	44.7	37.5
Satbila	1	534	626	293	281	241	345	46.0	51.0	41.1

Table C-06 : Distribution of population aged 7 years and above by literacy, sex, residence and community

Administrative Unit *Residence* Community	RMO	Literate (Can write a letter)						Percentage of Literacy Rate		
		Both Sex		Male		Female		Both Sex	Male	Female
		Yes	No	Yes	No	Yes	No			
1	2	3	4	5	6	7	8	9	10	11
Datta Para	1	318	673	184	298	134	375	32.1	38.2	26.3
Chak Para	1	333	534	181	239	152	295	38.4	43.1	34.0
Atiar Para	1	430	694	225	323	205	371	38.3	41.1	35.6
Gonaiganti	1	413	393	198	176	215	217	51.2	52.9	49.8
Kaimkona	1	128	185	58	91	70	94	40.9	38.9	42.7
*Hajipur	1	2	52	2	24	0	28	3.7	7.7	0.0
*Kaibartaganti	1	375	943	210	458	165	485	28.5	31.4	25.4
*Kaliakair	1	1294	1410	692	630	602	780	47.9	52.3	43.6
*Konabari	1	435	268	217	131	218	137	61.9	62.4	61.4
Konabari	1	253	200	127	96	126	104	55.8	57.0	54.8
Daimurchi	1	182	68	90	35	92	33	72.8	72.0	73.6
*Nada	1	478	1051	264	468	214	583	31.3	36.1	26.9
*Par Elongjani	1	215	307	116	134	99	173	41.2	46.4	36.4
*Paschim Bamangaon	1	477	524	256	222	221	302	47.7	53.6	42.3
Bamangaon	1	272	286	141	130	131	156	48.7	52.0	45.6
Balaiganti	1	111	73	56	24	55	49	60.3	70.0	52.9
Anchalganti	1	94	165	59	68	35	97	36.3	46.5	26.5
*Paschim Bankirat	1	809	869	442	417	367	452	48.2	51.5	44.8
*Purba Bankirat	1	458	433	255	193	203	240	51.4	56.9	45.8
*Swalpa Mamudpur	1	271	743	132	363	139	380	26.7	26.7	26.8
*Suja	1	701	1015	364	468	337	547	40.9	43.8	38.1
Pancha Krushi Union Total		15204	20616	8068	9440	7136	11176	42.4	46.1	39.0
*Bannakandi	1	1754	2364	949	1064	805	1300	42.6	47.1	38.2
Bannakandi	1	1088	1316	584	591	504	725	45.3	49.7	41.0
Pechar Para	1	325	471	177	216	148	255	40.8	45.0	36.7
Char Pechar Para	1	341	577	188	257	153	320	37.1	42.2	32.3
*Betbari	1	768	846	414	377	354	469	47.6	52.3	43.0
*Damdama	1	1089	1626	581	714	508	912	40.1	44.9	35.8
Damdama	1	690	993	383	442	307	551	41.0	46.4	35.8
Char Damdama	1	399	633	198	272	201	361	38.7	42.1	35.8
*Kaliganj Tentulia	1	1355	720	689	298	666	422	65.3	69.8	61.2
Kaliganj	1	946	421	491	173	455	248	69.2	73.9	64.7
Char Kaliganj	1	409	299	198	125	211	174	57.8	61.3	54.8
*Kouch Betkandi	1	2074	2979	1130	1369	944	1610	41.0	45.2	37.0
Betkandi	1	1372	2212	747	1032	625	1180	38.3	42.0	34.6
Manirpur	1	207	336	112	149	95	187	38.1	42.9	33.7
Banbaria	1	495	431	271	188	224	243	53.5	59.0	48.0
*Matikora	1	2441	3394	1250	1581	1191	1813	41.8	44.2	39.6
Matikora	1	1135	1455	574	681	561	774	43.8	45.7	42.0
Kamar Para	1	74	29	45	12	29	17	71.8	78.9	63.0
Shahjahanpur	1	694	966	370	431	324	535	41.8	46.2	37.7

Table C-06 : Distribution of population aged 7 years and above by literacy, sex, residence and community

Administrative Unit *Residence* Community	RMO	Literate (Can write a letter)						Percentage of Literacy Rate		
		Both Sex		Male		Female		Both Sex	Male	Female
		Yes	No	Yes	No	Yes	No			
1	2	3	4	5	6	7	8	9	10	11
Bara Lakshmipur	1	410	646	199	322	211	324	38.8	38.2	39.4
Chhota Lakshmipur	1	128	298	62	135	66	163	30.0	31.5	28.8
*Pancha Krushi	1	998	1705	498	795	500	910	36.9	38.5	35.5
Pancha Krushi	1	198	482	98	223	100	259	29.1	30.5	27.9
Pathar Para	1	144	462	74	221	70	241	23.8	25.1	22.5
Kazi Para	1	656	761	326	351	330	410	46.3	48.2	44.6
*Purba Bhadrakola	1	610	811	328	385	282	426	42.9	46.0	39.8
*Purba Krishnapur	1	83	160	52	67	31	93	34.2	43.7	25.0
*Purba Satbaria	1	1249	1603	672	756	577	847	43.8	47.1	40.5
Satbaria	1	388	734	210	347	178	387	34.6	37.7	31.5
Char Satbaria	1	861	869	462	409	399	460	49.8	53.0	46.4
*Raghab Baria	1	847	1924	457	865	390	1059	30.6	34.6	26.9
Raghab Baria	1	491	1031	250	471	241	560	32.3	34.7	30.1
Bhuiyan Para	1	90	283	58	130	32	153	24.1	30.9	17.3
Sadai	1	266	610	149	264	117	346	30.4	36.1	25.3
*Ramkantapur	1	1117	1639	592	782	525	857	40.5	43.1	38.0
*Saokola	1	819	845	456	387	363	458	49.2	54.1	44.2
Purnimaganti Union Total		18061	22455	9663	10617	8398	11838	44.6	47.6	41.5
*Baman Ghiwala	1	498	454	267	221	231	233	52.3	54.7	49.8
*Charuimuri	1	541	988	291	489	250	499	35.4	37.3	33.4
*Chhaybaria	1	550	431	288	199	262	232	56.1	59.1	53.0
*Dadpur	1	386	392	193	197	193	195	49.6	49.5	49.7
*Faridpur	1	422	393	220	199	202	194	51.8	52.5	51.0
Faridpur	1	246	217	128	107	118	110	53.1	54.5	51.8
Hat Akannapur	1	176	176	92	92	84	84	50.0	50.0	50.0
*Ghiala	1	741	1251	394	588	347	663	37.2	40.1	34.4
*Goaljani	1	775	769	400	351	375	418	50.2	53.3	47.3
*Gopalpur	1	144	329	85	167	59	162	30.4	33.7	26.7
*Horpara	1	291	453	153	226	138	227	39.1	40.4	37.8
*Jangal Khamar	1	435	605	223	283	212	322	41.8	44.1	39.7
*Kamalkandi	1	123	192	79	82	44	110	39.0	49.1	28.6
*Khamar Para	1	904	1305	475	612	429	693	40.9	43.7	38.2
Khamar Para	1	315	347	164	169	151	178	47.6	49.2	45.9
Harishpur	1	352	356	180	157	172	199	49.7	53.4	46.4
Ratandia	1	237	602	131	286	106	316	28.2	31.4	25.1
*Khosalpur	1	687	989	386	461	301	528	41.0	45.6	36.3
Khosalpur	1	331	512	182	247	149	265	39.3	42.4	36.0
Konaganti	1	256	376	143	174	113	202	40.5	45.1	35.9
Chak Rahim	1	100	101	61	40	39	61	49.8	60.4	39.0
*Kolasingbari	1	308	352	165	149	143	203	46.7	52.5	41.3
*Mirzapur Bhengri	1	1558	1487	819	685	739	802	51.2	54.5	48.0

Table C-06 : Distribution of population aged 7 years and above by literacy, sex, residence and community

Administrative Unit *Residence* Community	RMO	Literate (Can write a letter)						Percentage of Literacy Rate		
		Both Sex		Male		Female		Both Sex	Male	Female
		Yes	No	Yes	No	Yes	No			
1	2	3	4	5	6	7	8	9	10	11
*Madhupur	1	662	557	357	256	305	301	54.3	58.2	50.3
*Nagar Koyra	1	1264	1133	681	541	583	592	52.7	55.7	49.6
Nagar Koyra	1	206	318	106	154	100	164	39.3	40.8	37.9
Char Para	1	963	658	524	315	439	343	59.4	62.5	56.1
Krishnapur	1	95	157	51	72	44	85	37.7	41.5	34.1
*Parkul	1	988	1686	544	804	444	882	36.9	40.4	33.5
Parkul	1	551	650	288	301	263	349	45.9	48.9	43.0
Daha Para	1	393	825	229	395	164	430	32.3	36.7	27.6
Sreerampur	1	44	211	27	108	17	103	17.3	20.0	14.2
*Paschim Krishnapur	1	303	396	163	189	140	207	43.3	46.3	40.3
*Phalia	1	713	1064	385	503	328	561	40.1	43.4	36.9
*Pukurpar	1	541	444	322	207	219	237	54.9	60.9	48.0
*Purba Ramkrishnapur	1	418	602	238	272	180	330	41.0	46.7	35.3
*Purnimaganti	1	1540	1374	771	656	769	718	52.8	54.0	51.7
Purnimaganti	1	576	188	283	71	293	117	75.4	79.9	71.5
Hat Delua	1	552	744	266	361	286	383	42.6	42.4	42.8
Betuakani	1	412	442	222	224	190	218	48.2	49.8	46.6
*Putia	1	691	939	359	440	332	499	42.4	44.9	40.0
*Rakhalgachha	1	505	767	253	383	252	384	39.7	39.8	39.6
Rakhalgachha	1	299	337	143	164	156	173	47.0	46.6	47.4
Manikdaha	1	206	430	110	219	96	211	32.4	33.4	31.3
*Rashi Para	1	91	236	44	107	47	129	27.8	29.1	26.7
*Saratala	1	689	953	383	448	306	505	42.0	46.1	37.7
*Senganti	1	775	1262	450	593	325	669	38.0	43.1	32.7
Senganti	1	358	471	199	206	159	265	43.2	49.1	37.5
Araniarkandi	1	113	109	69	46	44	63	50.9	60.0	41.1
Bhagalgachhi	1	204	517	125	257	79	260	28.3	32.7	23.3
Jamalpur	1	100	165	57	84	43	81	37.7	40.4	34.7
*Uttar Betua	1	518	652	275	309	243	343	44.3	47.1	41.5
Ramkrishnapur Union Total		9995	16139	5430	7583	4565	8556	38.2	41.7	34.8
*Agarpur	1	806	873	432	408	374	465	48.0	51.4	44.6
*Alidaha	1	905	1650	507	793	398	857	35.4	39.0	31.7
*Bade Kusa	1	175	434	103	210	72	224	28.7	32.9	24.3
*Bhatta Majhira	1	371	410	209	178	162	232	47.5	54.0	41.1
*Bhengri	1	628	843	325	400	303	443	42.7	44.8	40.6
Bhengri	1	515	735	266	350	249	385	41.2	43.2	39.3
Chak Baru	1	113	108	59	50	54	58	51.1	54.1	48.2
*Chaitrahati	1	283	697	159	338	124	359	28.9	32.0	25.7
Chaitrahati	1	226	577	126	279	100	298	28.1	31.1	25.1
Chak Chaitrahati	1	57	120	33	59	24	61	32.2	35.9	28.2
*Dakshin Pustigachha	1	693	550	364	269	329	281	55.8	57.5	53.9

Table C-06 : Distribution of population aged 7 years and above by literacy, sex, residence and community

Administrative Unit *Residence* Community	RMO	Literate (Can write a letter)						Percentage of Literacy Rate		
		Both Sex		Male		Female		Both Sex	Male	Female
		Yes	No	Yes	No	Yes	No			
1	2	3	4	5	6	7	8	9	10	11
*Harinchhara	1	687	738	384	331	303	407	48.2	53.7	42.7
Harinchhara	1	420	466	233	214	187	252	47.4	52.1	42.6
Char Harinchhara	1	267	272	151	117	116	155	49.5	56.3	42.8
*Jalsuka	1	576	1046	335	475	241	571	35.5	41.4	29.7
Jalsuka	1	251	473	143	211	108	262	34.7	40.4	29.2
Pathan Para	1	162	473	102	221	60	252	25.5	31.6	19.2
Unukha	1	163	100	90	43	73	57	62.0	67.7	56.2
*Kaimajira	1	403	522	212	242	191	280	43.6	46.7	40.6
*Kalikapur	1	267	273	153	115	114	158	49.4	57.1	41.9
*Khekshwar	1	607	839	334	416	273	423	42.0	44.5	39.2
Khekshwar	1	307	335	175	156	132	179	47.8	52.9	42.4
Chak Sadi	1	100	135	71	77	29	58	42.6	48.0	33.3
Uttar Kalikpur	1	172	308	80	150	92	158	35.8	34.8	36.8
Mamrail	1	28	61	8	33	20	28	31.5	19.5	41.7
*Khurda Shimulia	1	178	524	96	248	82	276	25.4	27.9	22.9
*Kumar Gailjani	1	210	651	114	315	96	336	24.4	26.6	22.2
*Mamudpur	1	309	1104	158	513	151	591	21.9	23.5	20.4
Bali Simla	1	106	220	57	113	49	107	32.5	33.5	31.4
Mamudpur	1	203	884	101	400	102	484	18.7	20.2	17.4
*Nalua Dighi	1	321	681	152	330	169	351	32.0	31.5	32.5
Nalua Dighi	1	74	149	30	78	44	71	33.2	27.8	38.3
Chak Nihal	1	247	532	122	252	125	280	31.7	32.6	30.9
*Nanda Kusa	1	526	602	303	264	223	338	46.6	53.4	39.8
Nanda Kusa	1	417	364	243	150	174	214	53.4	61.8	44.8
Serendajpur	1	109	238	60	114	49	124	31.4	34.5	28.3
*Pachan	1	391	773	207	384	184	389	33.6	35.0	32.1
*Paschim Ramkrishnapur	1	603	891	322	407	281	484	40.4	44.2	36.7
*Rahimabad	1	396	645	214	295	182	350	38.0	42.0	34.2
*Rauhadaha	1	284	697	154	327	130	370	29.0	32.0	26.0
*Sali	1	376	696	193	325	183	371	35.1	37.3	33.0
Salanga Union Total		12886	20002	6848	9214	6038	10788	39.2	42.6	35.9
*Angaru	1	995	1984	526	914	469	1070	33.4	36.5	30.5
*Banbaria	1	1440	1881	796	859	644	1022	43.4	48.1	38.7
*Bera	1	845	634	463	265	382	369	57.1	63.6	50.9
Char Bera	1	313	489	181	205	132	284	39.0	46.9	31.7
Puran Bera	1	532	145	282	60	250	85	78.6	82.5	74.6
*Chaubila	1	2548	4147	1338	1878	1210	2269	38.1	41.6	34.8
Uttarpara	1	444	820	217	372	227	448	35.1	36.8	33.6
Kashari Para	1	582	1073	316	493	266	580	35.2	39.1	31.4
Chak Para	1	157	466	82	196	75	270	25.2	29.5	21.7
Chak Chaubila Uttarpara	1	728	872	366	388	362	484	45.5	48.5	42.8

Table C-06 : Distribution of population aged 7 years and above by literacy, sex, residence and community

Administrative Unit *Residence* Community	RMO	Literate (Can write a letter)						Percentage of Literacy Rate		
		Both Sex		Male		Female		Both Sex	Male	Female
		Yes	No	Yes	No	Yes	No			
1	2	3	4	5	6	7	8	9	10	11
Chak Chaubila Dakshinpara	1	637	916	357	429	280	487	41.0	45.4	36.5
*Dakshinpara Bharmohini	1	440	869	216	427	224	442	33.6	33.6	33.6
*Goja	1	1141	2015	591	967	550	1048	36.2	37.9	34.4
Bara Goja	1	789	1135	408	519	381	616	41.0	44.0	38.2
Char Goja	1	234	364	125	192	109	172	39.1	39.4	38.8
Diar Para	1	60	309	28	161	32	148	16.3	14.8	17.8
Chhota Goja	1	58	207	30	95	28	112	21.9	24.0	20.0
*Jagjibanpur	1	934	1189	511	546	423	643	44.0	48.3	39.7
Jagjibanpur	1	613	841	332	381	281	460	42.2	46.6	37.9
Raninagar	1	321	348	179	165	142	183	48.0	52.0	43.7
*Naimuri	1	1076	1805	557	835	519	970	37.3	40.0	34.9
*Ruapara	1	273	404	139	171	134	233	40.3	44.8	36.5
*Sahariarpur	1	582	686	312	297	270	389	45.9	51.2	41.0
*Salanga	1	1269	1282	666	588	603	694	49.7	53.1	46.5
Bawlatala	1	252	223	128	100	124	123	53.1	56.1	50.2
Kaukandi	1	60	70	34	32	26	38	46.2	51.5	40.6
Natun Para	1	344	406	171	176	173	230	45.9	49.3	42.9
Kismat Salanga	1	262	357	137	177	125	180	42.3	43.6	41.0
Kuthi Para	1	351	226	196	103	155	123	60.8	65.6	55.8
*Sarip Salanga	1	215	636	105	311	110	325	25.3	25.2	25.3
*Sat Tikri	1	327	557	180	272	147	285	37.0	39.8	34.0
*Singa	1	138	223	69	109	69	114	38.2	38.8	37.7
*Telkupi	1	342	1333	199	608	143	725	20.4	24.7	16.5
*Uttar Pustigachha	1	321	357	180	167	141	190	47.3	51.9	42.6
Salap Union Total		11906	13621	6312	6337	5594	7284	46.6	49.9	43.4
*Bamail	1	213	490	115	252	98	238	30.3	31.3	29.2
*Bhabki	1	174	328	91	148	83	180	34.7	38.1	31.6
*Gobindapur	1	773	1025	390	482	383	543	43.0	44.7	41.4
*Haribhanga	1	830	815	482	380	348	435	50.5	55.9	44.4
Haribhanga	1	255	299	139	148	116	151	46.0	48.4	43.4
Gopinathpur	1	487	307	287	138	200	169	61.3	67.5	54.2
Mohanpur	1	88	209	56	94	32	115	29.6	37.3	21.8
*Jolahati	1	555	667	315	316	240	351	45.4	49.9	40.6
Habibganj	1	253	110	135	53	118	57	69.7	71.8	67.4
Jolahati	1	302	557	180	263	122	294	35.2	40.6	29.3
*Kansona	1	1343	944	674	424	669	520	58.7	61.4	56.3
Kansona Goah Para	1	116	38	60	13	56	25	75.3	82.2	69.1
Kansona	1	350	157	174	61	176	96	69.0	74.0	64.7
Kashinatpur	1	380	349	192	159	188	190	52.1	54.7	49.7
Shak Para	1	326	129	159	56	167	73	71.6	74.0	69.6
Sonkerhat	1	79	29	41	18	38	11	73.1	69.5	77.6

Table C-06 : Distribution of population aged 7 years and above by literacy, sex, residence and community

Administrative Unit *Residence* Community	RMO	Literate (Can write a letter)						Percentage of Literacy Rate		
		Both Sex		Male		Female		Both Sex	Male	Female
		Yes	No	Yes	No	Yes	No			
1	2	3	4	5	6	7	8	9	10	11
Char Para	1	92	242	48	117	44	125	27.5	29.1	26.0
*Konabari Madhu	1	144	369	84	175	60	194	28.1	32.4	23.6
*Nalsonda	1	2144	2426	1152	1118	992	1308	46.9	50.7	43.1
Nalsonda	1	1399	1288	739	563	660	725	52.1	56.8	47.7
Rajapur	1	215	747	127	366	88	381	22.3	25.8	18.8
Decree Char	1	179	36	99	18	80	18	83.3	84.6	81.6
Char Deceechar	1	351	355	187	171	164	184	49.7	52.2	47.1
*Naokair	1	818	1232	428	587	390	645	39.9	42.2	37.7
*Purba Lakshmikola	1	452	254	254	101	198	153	64.0	71.5	56.4
Purba Lakshimkola	1	254	151	135	54	119	97	62.7	71.4	55.1
Charlakshimkola	1	198	103	119	47	79	56	65.8	71.7	58.5
*Ramganti	1	637	465	311	196	326	269	57.8	61.3	54.8
Ramganti	1	218	113	108	39	110	74	65.9	73.5	59.8
Atbaki	1	143	215	68	102	75	113	39.9	40.0	39.9
Kalipur	1	276	137	135	55	141	82	66.8	71.1	63.2
*Ramnagar	1	498	854	269	396	229	458	36.8	40.5	33.3
Ramnagar	1	118	226	58	109	60	117	34.3	34.7	33.9
Pechtak	1	145	258	85	127	60	131	36.0	40.1	31.4
Bostanpur	1	235	370	126	160	109	210	38.8	44.1	34.2
*Salap	1	1015	937	504	448	511	489	52.0	52.9	51.1
Salap Char Para	1	117	278	65	134	52	144	29.6	32.7	26.5
Salpa	1	898	659	439	314	459	345	57.7	58.3	57.1
*Santala	1	832	1150	432	563	400	587	42.0	43.4	40.5
Santala	1	618	659	307	313	311	346	48.4	49.5	47.3
Natun Para Santala	1	214	491	125	250	89	241	30.4	33.3	27.0
*Sreebari	1	518	532	271	253	247	279	49.3	51.7	47.0
*Tarabaria	1	960	1133	540	498	420	635	45.9	52.0	39.8
Tarabaria	1	255	243	134	119	121	124	51.2	53.0	49.4
Bara Jumol	1	214	154	113	58	101	96	58.2	66.1	51.3
Char Tarabaria	1	491	736	293	321	198	415	40.0	47.7	32.3
Udhunia Union Total		8964	15135	4802	6902	4162	8233	37.2	41.0	33.6
*Ag Dighalgram	1	516	731	272	310	244	421	41.4	46.7	36.7
*Babuldaha	1	759	1189	423	528	336	661	39.0	44.5	33.7
*Bagura	1	121	239	67	102	54	137	33.6	39.6	28.3
*Belai	1	14	285	6	129	8	156	4.7	4.4	4.9
*Betkandi	1	361	766	208	337	153	429	32.0	38.2	26.3
*Bhayra	1	270	365	146	168	124	197	42.5	46.5	38.6
*Chandalganti	1	191	317	96	149	95	168	37.6	39.2	36.1
*Chayra	1	451	888	258	425	193	463	33.7	37.8	29.4
*Datta Kharua	1	372	622	220	304	152	318	37.4	42.0	32.3
*Dighalgaon	1	562	654	269	285	293	369	46.2	48.6	44.3

Table C-06 : Distribution of population aged 7 years and above by literacy, sex, residence and community

Administrative Unit *Residence* Community	RMO	Literate (Can write a letter)						Percentage of Literacy Rate		
		Both Sex		Male		Female		Both Sex	Male	Female
		Yes	No	Yes	No	Yes	No			
1	2	3	4	5	6	7	8	9	10	11
*Udhunia	1	1045	1669	528	741	517	928	38.5	41.6	35.8
*Fazilnagar	1	591	870	313	402	278	468	40.5	43.8	37.3
*Gajail	1	289	1001	158	465	131	536	22.4	25.4	19.6
*Gareshwar	1	655	968	364	446	291	522	40.4	44.9	35.8
Gareshwar	1	99	299	64	134	35	165	24.9	32.3	17.5
Teli Para	1	556	669	300	312	256	357	45.4	49.0	41.8
*Gholharia	1	22	43	11	23	11	20	33.8	32.4	35.5
*Kamal Marich	1	847	1502	444	719	403	783	36.1	38.2	34.0
Kamal Marich	1	363	560	191	292	172	268	39.3	39.5	39.1
Chak Kamal Marich	1	153	234	74	108	79	126	39.5	40.7	38.5
Suberda Marich	1	331	708	179	319	152	389	31.9	35.9	28.1
*Khanpur	1	72	263	36	123	36	140	21.5	22.6	20.5
*Khurda Bankirhat	1	107	310	59	132	48	178	25.7	30.9	21.2
*Khurda Gajail	1	445	520	222	226	223	294	46.1	49.6	43.1
*Paschim Maheshpur	1	323	621	195	311	128	310	34.2	38.5	29.2
*Panch Dighalgaon	1	192	188	95	72	97	116	50.5	56.9	45.5
*Pang Khurua	1	533	778	309	339	224	439	40.7	47.7	33.8
*Tebaria	1	226	346	103	166	123	180	39.5	38.3	40.6
Ullah Para Union Total		9514	10560	5071	5043	4443	5517	47.4	50.1	44.6
*Bakhua	1	2526	2970	1377	1437	1149	1533	46.0	48.9	42.8
*Chala	1	774	810	407	397	367	413	48.9	50.6	47.1
*Khalia Para	1	1142	1112	576	561	566	551	50.7	50.7	50.7
*Maguradanga	1	663	929	333	456	330	473	41.6	42.2	41.1
*Mandaljani	1	1060	890	577	385	483	505	54.4	60.0	48.9
Mandaljani	1	153	136	76	63	77	73	52.9	54.7	51.3
Bajrapur	1	487	413	273	183	214	230	54.1	59.9	48.2
Dari Para	1	420	341	228	139	192	202	55.2	62.1	48.7
*Nagrouha	1	983	840	511	401	472	439	53.9	56.0	51.8
*Par Tentulia	1	576	993	307	473	269	520	36.7	39.4	34.1
Par Tentulia	1	409	625	220	291	189	334	39.6	43.1	36.1
Bhellabasree	1	167	368	87	182	80	186	31.2	32.3	30.1
*Paschim Bhadrakola	1	698	1073	375	475	323	598	39.4	44.1	35.1
*Pangrauha	1	208	251	109	128	99	123	45.3	46.0	44.6
*Ratan Kawak	1	884	692	499	330	385	362	56.1	60.2	51.5
Ratan Kawak	1	353	335	193	146	160	189	51.3	56.9	45.8
Chandpur	1	531	357	306	184	225	173	59.8	62.4	56.5

Table C-07: Distribution of population aged 3-14 years by age group, school attendance, sex, residence and community

Administrative Unit *Residence* Community	RMO	Population Aged 3-5 Years				Population Aged 6-10 Years				Population Aged 11-14 Years			
		Attending School		Not Attending School		Attending School		Not Attending School		Attending School		Not Attending School	
		Male	Female	Male	Female	Male	Female	Male	Female	Male	Female	Male	Female
1	2	3	4	5	6	7	8	9	10	11	12	13	14
Sirajganj Zila Total		9666	9166	118160	114112	159788	151493	61033	54780	101110	99677	31329	19821
Sirajganj Zila	1	7916	7623	104624	101102	138963	131878	54097	48731	86827	84968	26818	16945
Sirajganj Zila	2	1574	1386	11266	10862	17822	16851	5846	4993	12394	12726	3945	2508
Sirajganj Zila	3	176	157	2270	2148	3003	2764	1090	1056	1889	1983	566	368
Belkuchi Upazila Total		977	852	14383	13946	17911	17273	7834	6954	11034	11729	4454	2895
Belkuchi Upazila	1	752	668	11657	11290	14335	13949	6151	5483	8818	9376	3481	2262
Belkuchi Upazila	2	225	184	2726	2656	3576	3324	1683	1471	2216	2353	973	633
Belkuchi Paurashava	2	225	184	2726	2656	3576	3324	1683	1471	2216	2353	973	633
Ward No-01 Total		27	30	307	240	462	376	160	131	266	251	87	75
*Boyrabari	2	14	9	63	51	91	82	28	17	51	59	22	17
*Dakshin Subansara	2	11	19	124	105	215	189	49	40	121	108	26	24
*Subarnasara	2	2	2	120	84	156	105	83	74	94	84	39	34
Ward No-02 Total		49	29	700	711	789	772	414	343	422	461	268	152
*Delua	2	4	0	303	331	261	298	208	187	147	181	136	68
*Kidra Matia	2	25	16	319	308	406	354	159	131	205	223	105	58
*Sohagpur	2	20	13	78	72	122	120	47	25	70	57	27	26
Ward No-03 Total		25	22	431	427	428	447	316	268	286	342	187	149
*Chalabhad (Purba)	2	25	22	431	427	428	447	316	268	286	342	187	149
Ward No-04 Total		26	34	224	218	352	289	106	99	210	216	53	34
*Chalabhad (Paschim)	2	18	27	134	131	195	174	68	60	133	126	37	25
*Jiduri	2	8	7	90	87	157	115	38	39	77	90	16	9
Ward No-05 Total		23	19	158	189	374	331	113	108	213	224	67	22
*Garamasi	2	23	19	158	189	374	331	113	108	213	224	67	22
Ward No-06 Total		27	10	263	290	337	350	159	129	203	220	80	50
*Dakshin Chandanganti	2	27	10	263	290	337	350	159	129	203	220	80	50
Ward No-07 Total		15	8	239	216	298	272	157	150	256	259	68	42
*Mukundaganti	2	15	8	239	216	298	272	157	150	256	259	68	42
Ward No-08 Total		18	16	149	108	198	202	94	87	152	161	52	38
*Shernagar	2	18	16	149	108	198	202	94	87	152	161	52	38
Ward No-09 Total		15	16	255	257	338	285	164	156	208	219	111	71
*Kamar Para	2	15	16	255	257	338	285	164	156	208	219	111	71
Bara Dhul Union Total		35	29	980	1006	1002	939	520	465	580	686	208	103
*Balia Para	1	0	1	18	28	9	16	17	10	9	4	7	1
*Bangkhuri	1	0	0	24	19	20	19	11	14	4	13	7	5
*Bara Dhul	1	3	7	78	69	74	58	36	49	38	42	14	6
*Kol	1	0	4	19	19	19	16	9	9	13	11	2	1
*Bhangabari	1	1	0	16	13	15	8	12	15	15	14	2	2
*Bil Mahisha	1	7	4	75	96	88	100	26	22	48	49	19	11

RMO: 1 = Rural, 2 = Urban and 3 = Other Urban

Table C-07: Distribution of population aged 3-14 years by age group, school attendance, sex, residence and community

Administrative Unit *Residence* Community	RMO	Population Aged 3-5 Years				Population Aged 6-10 Years				Population Aged 11-14 Years			
		Attending School		Not Attending School		Attending School		Not Attending School		Attending School		Not Attending School	
		Male	Female	Male	Female	Male	Female	Male	Female	Male	Female	Male	Female
1	2	3	4	5	6	7	8	9	10	11	12	13	14
*Binnabari	1	0	0	13	18	8	12	15	8	8	11	3	3
*Char Bell	1	2	2	295	321	286	258	142	119	194	205	39	23
*Chhota Dhul	1	0	0	43	15	25	18	7	6	14	14	3	1
*Durlabhganti	1	0	0	20	12	17	15	8	7	13	19	2	0
*Gachh Chapri	1	15	3	165	153	164	152	110	94	85	120	58	26
*Katanga	1	0	0	16	14	21	28	6	4	13	14	0	1
*Kirtikul Makarkul	1	1	0	11	16	19	18	15	16	24	30	5	2
*Khidir	1	0	1	2	2	11	3	1	1	1	3	0	1
*Khidra Chapri	1	5	7	144	149	180	177	78	66	92	119	37	16
*Naoda Alakdia	1	0	0	5	14	5	6	5	9	1	4	1	1
*Tarabaria	1	1	0	36	48	41	35	22	16	8	14	9	3
Belkuchi Union Total		6	6	537	565	525	574	294	269	250	271	153	103
*Belkuchi	1	2	0	152	172	146	150	100	82	56	59	35	23
*Hat Bayra	1	0	0	40	29	39	51	11	14	10	9	0	1
*Chhota Beara Kharua	1	0	1	65	55	60	62	28	28	38	31	13	9
*Delua (Part)	1	4	3	156	181	124	164	114	97	79	95	64	48
Ranipura	1	1	0	49	55	27	44	44	48	13	13	31	26
Dariapur	1	2	0	11	20	12	19	2	1	20	19	2	2
Char Delua	1	0	1	88	98	72	88	66	47	44	52	30	20
Delua (Part)	1	1	2	8	8	13	13	2	1	2	11	1	0
*Mantala	1	0	0	24	34	26	28	13	13	23	13	8	8
*Mulkandi	1	0	2	100	94	130	119	28	35	44	64	33	14
Bhangabari Union Total		147	170	1986	1945	2651	2693	1021	999	1742	1849	550	413
*Adachaki	1	15	8	162	193	245	251	68	68	198	196	25	15
*Biswasbari	1	4	4	68	55	65	71	32	42	67	51	3	4
*Buniaganti	1	30	28	159	166	207	216	91	126	187	195	41	35
Uttar Buniganti	1	20	13	53	78	113	120	12	27	80	104	14	6
Dakshin Buniganti	1	10	15	106	88	94	96	79	99	107	91	27	29
*Chandanganti	1	1	2	43	45	58	66	14	11	40	53	11	12
*Deluakandi	1	1	2	47	39	69	74	33	19	60	61	15	13
*Gabgachhi	1	3	7	197	186	221	206	139	125	120	150	71	63
Gabgachhi	1	2	1	122	115	127	116	79	80	76	91	33	23
Chandangati	1	1	6	75	71	94	90	60	45	44	59	38	40
*Joknala	1	6	11	254	264	361	380	87	82	226	237	52	19
Joknala	1	2	1	52	54	66	91	24	22	52	45	14	7
Chak Nalua	1	0	0	19	18	31	22	11	13	17	27	5	3
Char Joknala	1	0	2	67	70	123	95	25	10	51	68	19	5
Bhutia Para	1	3	3	16	12	25	46	1	3	21	14	3	1

RMO: 1 = Rural, 2 = Urban and 3 = Other Urban

Table C-07: Distribution of population aged 3-14 years by age group, school attendance, sex, residence and community

Administrative Unit *Residence* Community	RMO	Population Aged 3-5 Years				Population Aged 6-10 Years				Population Aged 11-14 Years			
		Attending School		Not Attending School		Attending School		Not Attending School		Attending School		Not Attending School	
		Male	Female	Male	Female	Male	Female	Male	Female	Male	Female	Male	Female
1	2	3	4	5	6	7	8	9	10	11	12	13	14
Saldair	1	1	5	100	110	116	126	26	34	85	83	11	3
*Konabari Pathar	1	1	2	23	45	45	45	16	16	35	43	6	2
*Kidra Joknala	1	0	0	1	0	23	24	12	3	10	14	0	1
*Nishiboyra	1	1	6	87	88	89	118	50	40	79	85	19	17
*Selbarsa	1	9	10	63	59	97	120	16	22	69	40	2	1
*Sener Bhangabari	1	6	1	72	68	125	116	37	49	94	89	24	11
*Shyamganti	1	2	9	116	91	142	145	62	41	85	114	31	17
*Sonamukhi	1	1	1	30	28	51	36	14	12	21	31	6	1
*Tamai	1	67	79	664	618	853	825	350	343	451	490	244	202
Tamai	1	51	56	341	346	571	550	178	162	323	363	122	105
Rayan Para	1	2	1	147	127	93	90	113	104	50	45	55	42
Kalia Para	1	12	19	73	70	111	116	7	12	32	32	30	29
Kuthi Para	1	2	3	103	75	78	69	52	65	46	50	37	26
Daulatpur Union Total		278	222	3566	3400	4483	4382	1977	1735	2809	2952	1333	843
*Ajogara	1	8	1	105	85	60	58	94	83	49	54	55	41
*Boyra	1	17	11	205	195	281	228	100	105	132	168	54	44
*Bhangabari	1	8	13	248	252	321	317	129	113	188	186	105	49
Bhangabari	1	2	6	100	94	100	128	49	36	65	65	30	23
Barapur	1	6	7	148	158	221	189	80	77	123	121	75	26
*Daulatpur	1	42	25	706	672	861	808	405	308	546	550	270	134
Daulatpur	1	30	17	469	418	558	504	286	190	353	357	177	88
Panch Takthukni	1	12	8	237	254	303	304	119	118	193	193	93	46
*Dhulgagrakhali	1	10	21	216	222	333	332	98	90	204	229	64	29
*Gopalpur	1	38	33	496	447	634	554	310	278	455	412	177	146
*Gumurkhi	1	66	63	644	626	864	879	338	332	517	588	223	178
*Jamtail	1	36	17	253	264	325	342	137	127	215	213	107	79
*Khidra Goprikhi	1	15	10	105	110	135	138	63	49	86	89	42	22
*Mamudpur	1	7	15	162	159	214	218	74	65	127	130	86	35
Mamudpur	1	5	3	123	125	169	169	64	46	97	99	73	26
Bilpara	1	0	3	0	3	0	1	0	1	2	1	0	0
Solakura	1	2	9	39	31	45	48	10	18	28	30	13	9
*Meghulla	1	21	9	89	82	99	131	55	39	73	78	42	23
*Saldair	1	0	1	36	44	47	40	9	6	20	20	12	1
*Tenyasia	1	10	3	301	242	309	337	165	140	197	235	96	62
Dhukaria Bera Union Total		165	140	2539	2373	3275	3049	1195	1057	1978	2094	583	349
*Bera	1	21	15	283	269	329	374	154	127	238	261	70	37
Dhukaria Bera	1	21	15	262	249	314	358	142	119	225	245	59	32
Bera Roypara	1	0	0	21	20	15	16	12	8	13	16	11	5

RMO: 1 = Rural, 2 = Urban and 3 = Other Urban

Table C-07: Distribution of population aged 3-14 years by age group, school attendance, sex, residence and community

Administrative Unit *Residence* Community	RMO	Population Aged 3-5 Years				Population Aged 6-10 Years				Population Aged 11-14 Years			
		Attending School		Not Attending School		Attending School		Not Attending School		Attending School		Not Attending School	
		Male	Female	Male	Female	Male	Female	Male	Female	Male	Female	Male	Female
1	2	3	4	5	6	7	8	9	10	11	12	13	14
*Brahmangram	1	7	4	53	47	83	56	19	16	38	38	8	2
*Chand Metuani	1	1	0	53	47	62	71	33	23	45	52	17	4
*Char Ghughat	1	3	2	57	66	102	75	16	20	44	50	10	7
Char Ghughat	1	2	1	23	33	46	42	3	7	17	19	7	4
Balabari	1	1	1	34	33	56	33	13	13	27	31	3	3
*Dhukaria	1	25	33	266	222	327	353	103	84	259	265	53	40
Dhukaria	1	15	17	211	179	258	269	82	66	219	217	35	30
Pirar Char	1	10	16	55	43	69	84	21	18	40	48	18	10
*Dhuldair	1	15	22	161	160	204	202	110	87	88	114	62	43
*Gaynakandi	1	2	3	137	86	143	131	67	56	86	103	33	21
*Ghughat	1	2	0	13	12	22	11	11	12	15	11	2	0
*Gopalpur	1	22	4	117	105	202	134	26	24	78	94	24	10
Gopalpur	1	9	4	69	44	95	65	17	14	36	59	14	6
Char Gopalpur	1	13	0	48	61	107	69	9	10	42	35	10	4
*Kalagachhi	1	7	10	212	209	226	192	120	125	132	145	46	37
*Kalyanpur	1	10	9	111	116	186	164	54	41	119	134	34	11
*Khas Lakshmipur	1	0	1	121	103	131	129	40	34	73	74	21	15
*Lakshmipur	1	8	6	36	41	75	63	24	31	42	44	11	3
*Mabupur	1	1	3	99	92	136	133	38	43	64	75	16	14
*Metuani	1	8	1	255	246	298	252	126	106	175	176	60	30
Char Metuani	1	1	0	110	100	79	89	73	54	55	63	27	14
Madhya Metuani	1	2	1	54	44	73	62	11	7	49	34	18	2
Talukdar Metuani	1	4	0	64	71	98	63	23	35	40	46	7	12
Metuani Jalua	1	0	0	7	15	24	13	12	4	8	16	8	1
Char Khashi	1	1	0	20	16	24	25	7	6	23	17	0	1
*Par Saguna	1	1	0	89	94	106	114	45	26	55	44	11	10
*Saguna	1	4	3	132	108	166	167	50	55	148	122	25	14
Saguna	1	1	2	112	94	138	144	44	44	130	103	21	10
Chhota Saguna	1	3	1	20	14	28	23	6	11	18	19	4	4
*Saratail	1	15	20	284	270	385	322	130	127	228	231	58	42
Saratail	1	3	4	113	106	132	119	49	38	90	94	14	9
Khamar Ullah Para	1	12	16	171	164	253	203	81	89	138	137	44	33
*Sarba Tulsi	1	13	4	60	80	92	106	29	20	51	61	22	9
Rajapur Union Total		121	101	2049	2001	2399	2312	1144	958	1459	1524	654	451
*Aguria	1	26	28	210	208	226	248	105	99	107	121	69	55
Aguria	1	14	15	145	141	152	158	66	67	72	81	45	38
Harinathpur	1	12	13	65	67	74	90	39	32	35	40	24	17
*Ambaria	1	1	0	76	62	92	73	34	33	60	60	24	24

RMO: 1 = Rural, 2 = Urban and 3 = Other Urban

Table C-07: Distribution of population aged 3-14 years by age group, school attendance, sex, residence and community

Administrative Unit *Residence* Community	RMO	Population Aged 3-5 Years				Population Aged 6-10 Years				Population Aged 11-14 Years			
		Attending School		Not Attending School		Attending School		Not Attending School		Attending School		Not Attending School	
		Male	Female	Male	Female	Male	Female	Male	Female	Male	Female	Male	Female
1	2	3	4	5	6	7	8	9	10	11	12	13	14
*Bagbhaora	1	0	0	40	37	45	54	15	8	11	13	8	6
*Baira Machhun	1	6	6	62	55	58	61	26	12	31	21	18	12
*Bamanbaria	1	15	8	91	60	131	90	23	31	74	56	15	28
Bamanbaria	1	1	2	20	5	17	13	8	8	13	5	1	7
Kadamtali	1	14	6	71	55	114	77	15	23	61	51	14	21
*Bara Berakharua	1	1	0	70	54	81	88	44	20	45	54	21	10
*Baugan	1	0	0	23	26	9	17	25	21	14	15	13	5
*Bhaturia	1	4	1	110	94	90	83	82	86	60	68	44	26
Bhaturia	1	4	0	97	87	77	69	71	84	48	58	44	23
Boyalgachhi	1	0	1	13	7	13	14	11	2	12	10	0	3
*Chandra Para	1	2	0	60	56	56	53	23	18	36	43	27	7
*Char Randhunibari	1	0	0	24	45	34	31	30	16	11	28	8	3
*Dattabari	1	0	1	7	5	5	3	7	7	1	1	6	3
*Dharma Chithalia	1	0	0	2	3	2	2	1	0	3	1	3	0
*Harinathpur	1	0	0	20	28	11	15	26	10	3	4	10	5
*Konabari	1	0	2	64	70	50	80	46	30	19	30	13	10
*Madhya Khamar	1	7	2	54	75	73	82	29	37	54	45	18	12
*Majhail	1	6	8	236	263	291	266	119	104	198	209	70	39
Purba Majhail	1	1	4	131	153	152	141	68	54	117	107	46	28
Paschim Majhail	1	5	4	105	110	139	125	51	50	81	102	24	11
*Makimpur	1	0	1	111	122	99	119	71	50	55	60	32	32
Makimpur	1	0	0	35	38	22	27	31	24	9	16	11	13
Chak Makimpur	1	0	1	76	84	77	92	40	26	46	44	21	19
*Math Para	1	0	0	1	3	0	0	0	4	0	1	2	1
*Nagganti	1	6	7	123	133	162	153	65	63	66	90	66	53
*Nakphata	1	0	0	2	2	1	0	3	2	1	0	2	1
*Rajapur	1	21	16	326	277	377	351	214	186	280	289	91	66
Uttar Rajapur	1	5	4	113	77	142	128	54	50	104	106	29	27
Tangrakhali	1	0	1	27	20	16	18	27	18	11	10	16	7
Dakshin Rajapur	1	15	11	95	92	129	113	53	49	88	93	23	19
Samaspur	1	1	0	57	61	77	75	21	26	60	65	6	4
Boyal Gachhi	1	0	0	34	27	13	17	59	43	17	15	17	9
*Randhunibari	1	3	3	165	154	226	209	87	56	129	164	54	28
Purba Randhunibari	1	0	0	79	77	106	89	45	31	47	71	34	17
Paschim Randhunibari	1	3	3	86	77	120	120	42	25	82	93	20	11
*Sahapur	1	11	7	44	36	78	50	17	24	61	43	12	7
*Samaspur	1	12	11	128	133	202	184	52	41	140	108	28	18
Samaspur	1	11	6	57	78	88	83	31	29	80	64	18	8

RMO: 1 = Rural, 2 = Urban and 3 = Other Urban

Table C-07: Distribution of population aged 3-14 years by age group, school attendance, sex, residence and community

Administrative Unit *Residence* Community	RMO	Population Aged 3-5 Years				Population Aged 6-10 Years				Population Aged 11-14 Years			
		Attending School		Not Attending School		Attending School		Not Attending School		Attending School		Not Attending School	
		Male	Female	Male	Female	Male	Female	Male	Female	Male	Female	Male	Female
1	2	3	4	5	6	7	8	9	10	11	12	13	14
Char Samaspur	1	1	5	71	55	114	101	21	12	60	44	10	10
Chauhali Upazila Total		550	476	7808	7382	8857	8079	4286	3853	4962	4676	1596	1001
Chauhali Upazila	1	473	413	6995	6643	7736	7094	3983	3540	4332	3993	1443	892
Chauhali Upazila	3	77	63	813	739	1121	985	303	313	630	683	153	109
Bagutia Union Total		72	42	1189	1149	1363	1195	721	655	832	775	198	117
*Bagutia	1	14	13	254	236	275	242	118	135	172	167	30	22
*Binanai	1	6	1	154	152	184	149	115	97	107	115	21	7
*Char Nakalia	1	1	2	83	73	93	80	47	35	60	45	6	7
*Chaubaria	1	17	10	197	198	258	235	118	116	163	145	28	16
*Hatail	1	5	2	164	166	149	134	109	72	93	81	40	19
*Rehai Pukuria	1	6	6	165	158	136	131	149	129	92	92	46	29
*Char Salimabad	1	23	8	172	166	268	224	65	71	145	130	27	17
Gharjan Union Total		39	55	896	868	909	816	668	594	570	531	191	119
*Baliakandi	1	0	2	49	47	48	50	30	33	24	17	11	5
*Barupakhia	1	0	0	14	6	9	3	3	2	4	1	2	2
*Bocharganti	1	0	0	3	8	5	7	3	0	1	2	0	0
*Char Dhitpur	1	1	1	48	52	45	32	68	38	16	25	10	4
*Char Janjira	1	1	0	83	74	84	96	51	37	57	69	15	13
*Dakshin Barangail	1	13	21	49	50	112	78	33	30	36	25	22	11
*Dakshin Teghari	1	5	16	12	16	32	28	21	20	15	11	6	3
*Gharjan	1	11	9	140	164	148	145	91	87	97	99	33	21
*Karuazani	1	1	1	34	22	30	20	10	12	16	18	1	0
*Katarbari	1	0	0	13	6	16	8	0	1	2	3	1	2
*Khasdalai	1	0	0	56	38	53	49	17	21	39	36	7	3
*Koayrat	1	2	0	89	77	57	42	60	82	36	31	12	8
*Muradpur	1	2	2	165	161	106	102	189	135	112	104	37	25
*Phulhara	1	1	1	71	81	50	46	57	53	33	26	17	13
*Rehai Kaulia	1	2	2	51	47	82	63	26	32	62	54	12	8
*Uttar Barangail	1	0	0	19	19	32	47	9	11	20	10	5	1
Khas Kaulia Union Total		52	41	837	752	1046	959	334	328	597	611	136	75
Khas Kaulia Union	1	1	5	184	162	194	207	82	77	121	116	29	15
Khas Kaulia Union	3	51	36	653	590	852	752	252	251	476	495	107	60
*Char Kurki	1	1	5	184	162	194	207	82	77	121	116	29	15
*Khas Kaulia	3	51	36	653	590	852	752	252	251	476	495	107	60
Paschimpara	3	2	1	62	53	100	88	13	28	53	48	12	8
Uttarpara	3	14	14	232	170	285	254	63	57	173	149	26	6
Madhya Jotpara	3	16	14	115	114	125	96	72	84	76	83	16	24
Paschim Jotpara	3	5	0	87	86	129	96	30	23	73	85	20	11

RMO: 1 = Rural, 2 = Urban and 3 = Other Urban

Table C-07: Distribution of population aged 3-14 years by age group, school attendance, sex, residence and community

Administrative Unit *Residence* Community	RMO	Population Aged 3-5 Years				Population Aged 6-10 Years				Population Aged 11-14 Years			
		Attending School		Not Attending School		Attending School		Not Attending School		Attending School		Not Attending School	
		Male	Female	Male	Female	Male	Female	Male	Female	Male	Female	Male	Female
1	2	3	4	5	6	7	8	9	10	11	12	13	14
Dakshin Jotpara	3	0	0	36	47	46	48	25	24	27	37	13	4
Madhyapara	3	2	2	29	35	49	45	17	11	20	25	3	1
Dakshinpara	3	3	2	40	33	38	47	22	15	23	30	12	4
Purba Jotpara	3	9	3	52	52	80	78	10	9	31	38	5	2
Khas Pukuria Union Total		41	41	849	858	950	848	415	383	544	548	175	100
*Banya	1	3	1	54	72	72	60	36	39	39	46	21	12
*Bir Masuka	1	8	6	12	13	55	28	2	2	17	15	4	0
*Char Kodalia	1	11	24	233	234	244	208	105	101	165	173	38	19
Paschim Kodalia	1	6	19	103	94	124	103	59	56	77	87	25	15
Purba Kodalia	1	5	5	130	140	120	105	46	45	88	86	13	4
*Khas Deldarpur	1	0	0	79	65	48	26	53	56	21	17	22	10
*Khas Pukuria	1	17	10	326	323	335	344	160	133	199	198	73	47
Uttarpara	1	2	2	124	128	112	132	70	60	84	66	24	18
Dakshinpara	1	15	8	202	195	223	212	90	73	115	132	49	29
*Metain	1	2	0	119	123	165	163	54	48	96	85	16	12
*Shakpal	1	0	0	26	28	31	19	5	4	7	14	1	0
Omarpur Union Total		96	78	2073	1881	2029	1901	1102	974	1010	829	321	235
*Atia Salangi	1	1	0	78	79	80	77	37	29	29	42	11	9
*Bausa	1	2	5	99	72	95	92	111	65	46	33	19	22
*Bri-Dasuria	1	0	2	34	38	65	48	4	1	19	9	16	9
*Bunar Para Salangi	1	7	14	21	41	72	39	9	10	32	11	3	2
*Chandair	1	3	4	132	93	62	74	19	20	35	28	5	2
*Dattakandi	1	2	0	48	54	56	34	21	17	33	24	7	5
*Dhupghati	1	0	0	30	31	30	25	9	7	6	14	4	3
*Hapania	1	4	0	70	62	73	73	30	41	25	32	8	4
*Isupsahi Salangi	1	1	1	80	71	84	95	30	17	33	16	11	7
*Kanthalia	1	0	3	142	123	74	71	76	80	39	54	15	6
*Maddhasimulia	1	4	7	193	177	185	140	153	129	89	62	57	27
*Minadiha	1	34	7	82	114	79	85	91	80	48	52	28	19
*Omarpur	1	5	5	365	313	299	302	210	191	97	78	55	45
*Pathrail	1	32	30	470	425	522	485	224	215	383	289	71	57
*Sailjana	1	1	0	229	188	253	261	78	72	96	85	11	18
Sadia Chandpur Union Total		138	151	1051	1032	1565	1446	506	487	873	895	318	213
Sadia Chandpur Union	1	112	124	891	883	1296	1213	455	425	719	707	272	164
Sadia Chandpur Union	3	26	27	160	149	269	233	51	62	154	188	46	49
*Betil	1	9	4	100	85	131	124	50	40	61	70	39	13
*Bindaha	1	6	8	61	55	102	98	23	23	40	53	12	13
Bindaha	1	5	6	27	41	71	68	9	8	31	36	8	7

RMO: 1 = Rural, 2 = Urban and 3 = Other Urban

Table C-07: Distribution of population aged 3-14 years by age group, school attendance, sex, residence and community

Administrative Unit *Residence* Community	RMO	Population Aged 3-5 Years				Population Aged 6-10 Years				Population Aged 11-14 Years			
		Attending School		Not Attending School		Attending School		Not Attending School		Attending School		Not Attending School	
		Male	Female	Male	Female	Male	Female	Male	Female	Male	Female	Male	Female
1	2	3	4	5	6	7	8	9	10	11	12	13	14
Sahajada Para	1	1	2	34	14	31	30	14	15	9	17	4	6
*Boalkandi	1	8	5	126	124	194	198	44	59	125	91	31	15
*Chandpur	1	10	23	95	76	140	135	11	13	76	72	17	3
Chandpur	1	10	23	95	76	140	135	11	13	76	72	17	3
*Dakshin Barbayla	1	0	4	50	37	29	46	46	39	20	21	15	7
*Dewantala	1	6	6	33	39	28	37	24	12	28	24	3	3
*Dhuliabari	1	0	0	15	26	27	18	6	8	14	15	8	3
*Elangiata	1	2	6	18	30	27	31	7	5	14	14	11	1
*Enayetpur	3	26	27	160	149	269	233	51	62	154	188	46	49
*Mohespur	1	35	25	40	46	112	104	5	7	50	52	17	11
*Khamargaon	1	19	19	149	168	266	219	113	95	169	181	59	57
*Machhgaon	1	0	7	26	17	27	27	11	3	7	21	7	4
*Mouhali	1	8	4	48	41	50	42	43	37	22	14	7	11
*Rasulpur	1	0	0	18	28	21	14	20	13	14	7	11	5
*Rehai Mousa	1	0	0	11	10	14	6	7	5	8	8	11	4
*Sadia	1	4	7	28	20	41	40	3	5	19	18	10	2
*Sahapur	1	0	1	15	22	28	17	11	15	14	10	3	1
*Sankarhati	1	3	2	20	16	29	28	15	10	19	18	5	3
*Ullah Para	1	2	3	9	19	9	13	5	12	5	3	2	2
*Urapara	1	0	0	29	24	21	16	11	24	14	15	4	6
Sthal Union Total		112	68	913	842	995	914	540	432	536	487	257	142
*Bairabari	1	0	0	21	17	14	13	13	13	11	13	4	3
*Baishbari	1	0	0	42	37	8	8	29	18	2	4	4	11
*Chaluhara	1	8	5	87	82	115	107	36	21	40	38	27	11
*Chauhali	1	1	0	59	49	56	43	18	26	53	43	12	5
*Chhota Chauhali	1	0	0	23	17	33	51	4	8	20	14	9	4
*Ekrampur	1	0	0	8	8	10	6	1	2	8	4	0	1
*Gopinathpur	1	5	9	50	47	54	30	44	37	26	21	25	11
*Khas Dash Sika	1	0	0	50	30	30	21	16	15	34	25	7	4
*Khas Mandalbhog	1	2	0	23	13	31	24	14	8	21	13	4	4
*Khas Phalsatia	1	0	0	21	18	6	8	20	14	11	10	8	4
*Kochgram	1	1	0	82	61	72	76	55	34	40	49	23	14
*Kuragachha	1	31	6	4	23	63	62	0	4	31	35	6	0
*Langalmura	1	17	5	49	56	73	62	19	26	40	36	13	5
*Misriganti	1	26	13	43	64	92	84	8	4	37	27	13	5
*Rehai Mandalbhog	1	1	3	25	32	24	19	26	9	16	13	16	3
*Santosha	1	0	0	3	4	3	2	1	3	2	0	0	0
*Sekh Chandra Para	1	1	1	7	4	9	4	3	3	3	8	1	1

RMO: 1 = Rural, 2 = Urban and 3 = Other Urban

Table C-07: Distribution of population aged 3-14 years by age group, school attendance, sex, residence and community

Administrative Unit *Residence* Community	RMO	Population Aged 3-5 Years				Population Aged 6-10 Years				Population Aged 11-14 Years			
		Attending School		Not Attending School		Attending School		Not Attending School		Attending School		Not Attending School	
		Male	Female	Male	Female	Male	Female	Male	Female	Male	Female	Male	Female
1	2	3	4	5	6	7	8	9	10	11	12	13	14
*Sthal	1	1	3	12	22	18	29	6	6	9	7	2	2
*Sthal Char	1	14	15	95	89	136	126	57	35	67	58	22	12
*Sthal Naohata	1	1	3	163	133	83	93	143	118	39	46	48	35
*Uttar Hatibari	1	0	3	7	6	9	9	5	5	6	7	5	1
*Uttar Teghari	1	3	2	39	30	56	37	22	23	20	16	8	6
Kamarkhanda Upazila Total		495	435	5077	4918	7630	7053	2188	1989	5298	5144	1012	672
Kamarkhanda Upazila	1	468	416	4732	4606	7204	6663	1966	1792	4977	4776	913	616
Kamarkhanda Upazila	3	27	19	345	312	426	390	222	197	321	368	99	56
Bhadraghat Union Total		100	109	1085	993	1574	1498	449	416	1024	1010	255	173
*Baniaganti	1	2	0	36	28	37	50	26	9	23	19	14	3
*Beara Nandina	1	7	9	130	108	178	158	66	75	124	109	29	25
Beara	1	0	4	55	46	69	70	36	35	48	34	23	19
Nandina	1	7	5	75	62	109	88	30	40	76	75	6	6
*Bhadraghat	1	52	41	325	270	500	442	111	119	281	281	80	47
Bhadraghat Bazar	1	40	29	139	115	227	201	35	35	109	133	49	23
Naya Para	1	0	0	19	17	16	18	16	11	11	7	3	1
Kachari Para	1	0	0	25	20	28	26	6	8	17	17	2	2
Kuthir Char	1	3	3	77	64	138	119	34	33	76	74	15	13
Sathibari	1	0	0	16	9	21	28	5	9	11	12	6	2
Nayani Para	1	0	0	3	5	4	2	1	1	3	1	0	0
Bir Bhadraghat	1	4	1	26	16	25	19	5	12	25	16	2	2
Moghai	1	5	8	20	24	41	29	9	10	29	21	3	4
*Chairganti	1	0	0	31	35	35	31	14	8	30	19	1	2
*Chhota Dhopakandi	1	0	0	15	14	29	29	16	9	17	20	2	3
*Chouduar	1	1	5	29	30	35	60	13	8	16	18	10	2
*Dhamkul Jangaliaganti	1	0	1	67	51	51	62	34	33	35	56	24	12
Dhamkul	1	0	1	62	45	47	56	31	30	34	52	22	11
Jangaliaganti	1	0	0	5	6	4	6	3	3	1	4	2	1
*Dogachhi	1	2	19	91	85	146	134	63	44	68	81	34	29
Char Dogachhi	1	0	18	56	59	86	80	51	32	49	45	22	22
Puran Dogachhi	1	2	1	35	26	60	54	12	12	19	36	12	7
*Garabari	1	5	4	42	42	68	72	5	7	40	54	6	5
Garabari	1	5	3	24	22	37	43	3	4	23	31	4	4
Char Garabari	1	0	1	18	20	31	29	2	3	17	23	2	1
*Jhati Belai	1	5	5	38	34	72	58	19	12	49	60	12	9
*Khudra Bhadraghat	1	0	0	31	31	25	25	4	3	6	12	4	6
*Madhya Bhadraghat	1	15	21	108	121	196	190	29	31	140	118	20	19
*Mug Belai	1	5	1	29	45	62	44	12	14	60	53	7	4

RMO: 1 = Rural, 2 = Urban and 3 = Other Urban

Table C-07: Distribution of population aged 3-14 years by age group, school attendance, sex, residence and community

Administrative Unit *Residence* Community	RMO	Population Aged 3-5 Years				Population Aged 6-10 Years				Population Aged 11-14 Years			
		Attending School		Not Attending School		Attending School		Not Attending School		Attending School		Not Attending School	
		Male	Female	Male	Female	Male	Female	Male	Female	Male	Female	Male	Female
1	2	3	4	5	6	7	8	9	10	11	12	13	14
Mug Belai	1	3	1	8	16	19	14	1	6	18	19	3	2
Sarkar Para	1	2	0	21	29	43	30	11	8	42	34	4	2
*Saidganti	1	2	1	26	27	35	44	6	5	36	21	0	2
*Uday Krishnapur	1	4	2	87	72	105	99	31	39	99	89	12	5
Nurnagar	1	1	0	45	35	46	44	15	9	42	47	7	4
Char Nurnagar	1	3	2	42	37	59	55	16	30	57	42	5	1
Jamtail Union Total		138	117	1436	1378	2129	1947	701	610	1579	1523	271	154
Jamtail Union	1	111	98	1091	1066	1703	1557	479	413	1258	1155	172	98
Jamtail Union	3	27	19	345	312	426	390	222	197	321	368	99	56
*Dahsika	1	4	4	92	81	143	112	64	53	146	106	12	12
Dahsika	1	2	2	64	53	75	64	46	36	88	68	6	8
Char Dahsika	1	2	2	28	28	68	48	18	17	58	38	6	4
*Dhopakandi	1	5	5	72	79	139	110	40	35	71	74	17	13
*Haluakandi	1	15	16	59	55	133	110	20	21	71	83	10	2
*Jamtail	3	23	17	279	233	337	303	160	146	238	264	86	49
*Kamarkhanda	3	4	2	66	79	89	87	62	51	83	104	13	7
Kamarkhanda	3	3	2	47	60	62	76	50	41	57	80	12	7
Char Kamarkhanda	3	1	0	19	19	27	11	12	10	26	24	1	0
*Karnasuti	1	13	13	109	101	225	215	36	27	164	132	18	17
*Kora Udaypur	1	4	2	69	65	80	84	23	26	48	49	5	2
Kora Udaypur	1	1	1	52	51	59	62	20	20	34	32	4	2
Kora Udaypur Char Para	1	3	1	17	14	21	22	3	6	14	17	1	0
*Kura	1	13	10	245	225	303	325	94	87	240	216	31	11
Bara Kura	1	4	4	146	131	185	189	51	56	125	120	18	4
Char Kura	1	9	5	87	88	110	130	38	26	102	92	11	7
Dhunchi	1	0	1	12	6	8	6	5	5	13	4	2	0
*Nandina Madhu	1	12	8	95	96	184	138	27	22	124	113	13	9
*Paistak	1	1	3	25	27	46	40	6	5	28	37	3	2
*Pakuria	1	0	1	145	128	99	107	89	76	105	103	29	15
Char Bara Dhul	1	0	1	23	28	36	40	15	10	22	27	0	3
Bara Pakuria	1	0	0	68	50	35	38	28	30	46	36	12	8
Chhota Pakuria	1	0	0	40	39	21	21	38	30	24	28	16	3
Krishna Diar	1	0	0	14	11	7	8	8	6	13	12	1	1
*Tengrail	1	44	36	180	209	351	316	80	61	261	242	34	15
Alok Diar	1	11	15	51	81	111	128	34	18	112	92	14	10
Tengrail	1	2	1	19	11	31	29	6	2	22	18	2	2
Bhayer Char	1	14	12	23	30	50	48	4	5	28	35	4	0
Char Tengrail	1	17	8	87	87	159	111	36	36	99	97	14	3

RMO: 1 = Rural, 2 = Urban and 3 = Other Urban

Table C-07: Distribution of population aged 3-14 years by age group, school attendance, sex, residence and community

Administrative Unit *Residence* Community	RMO	Population Aged 3-5 Years				Population Aged 6-10 Years				Population Aged 11-14 Years			
		Attending School		Not Attending School		Attending School		Not Attending School		Attending School		Not Attending School	
		Male	Female	Male	Female	Male	Female	Male	Female	Male	Female	Male	Female
1	2	3	4	5	6	7	8	9	10	11	12	13	14
Jhawail Union Total		99	111	1382	1298	2060	1898	607	564	1349	1342	315	199
*Balukul	1	2	9	63	61	107	102	20	24	60	73	7	3
*Bharanga	1	7	3	68	62	85	84	25	21	69	48	20	16
*Chak Sahabazpur	1	7	5	62	60	105	65	24	31	62	77	13	7
*Chala	1	8	4	103	111	181	202	29	38	142	142	17	14
Nayachala	1	2	2	26	33	48	43	9	14	35	37	5	7
Chala	1	6	2	77	78	133	159	20	24	107	105	12	7
*Chandpur	1	2	3	24	19	36	30	14	8	19	13	5	18
*Jhaul	1	1	3	68	71	102	144	18	19	70	73	7	21
*Joyen Bara Dhul	1	7	9	189	153	226	217	62	70	173	144	25	17
Joyen Bara Dhul	1	4	8	100	72	122	120	25	32	79	62	13	8
Char Bara Dhul	1	3	1	89	81	104	97	37	38	94	82	12	9
*Khamar Bara Dhul	1	10	8	81	46	118	96	27	30	74	62	14	7
*Konabari	1	14	16	119	113	167	134	39	53	120	107	19	9
*Lahiribari	1	1	11	62	45	51	47	44	23	30	29	16	11
*Mamudakola	1	3	1	44	52	84	57	19	15	63	55	9	4
*Maynakandi	1	0	0	53	37	55	54	30	20	32	46	5	9
Maynakandi	1	0	0	31	21	38	36	18	12	19	22	2	7
Kashiahati	1	0	0	22	16	17	18	12	8	13	24	3	2
*Paiksa	1	22	27	165	201	304	248	112	101	154	170	79	30
*Panchbaria	1	0	0	20	19	11	7	2	11	10	16	1	1
*Par Jhaul Baghbari	1	7	5	159	158	224	213	68	49	133	168	41	14
*Swalpa Mamudpur	1	2	4	35	45	57	74	26	21	52	53	11	2
*Teghari	1	6	3	67	45	147	124	48	30	86	66	26	16
Teghari	1	3	2	52	37	113	104	39	26	58	52	24	15
Saldair	1	3	1	15	8	34	20	9	4	28	14	2	1
Roy Daulatpur Union Total		158	98	1174	1249	1867	1710	431	399	1346	1269	171	146
*Banshbaria	1	5	0	74	92	144	119	31	27	78	92	15	17
*Barakandi	1	21	7	91	82	111	109	24	24	89	75	6	2
*Chaubaria	1	32	21	191	207	346	292	78	66	226	204	27	19
Purba Chaubaria	1	24	18	73	102	162	148	22	19	96	113	12	7
Paschim Chaubaria	1	7	1	54	55	117	84	31	17	87	47	7	6
Balarampur	1	1	2	64	50	67	60	25	30	43	44	8	6
*Daulatpur	1	12	11	133	146	205	170	44	39	134	135	23	15
Uttar Roy Daulatpur	1	8	8	68	85	110	103	22	25	90	86	13	11
Dakshin Roy Daulatpur	1	4	3	65	61	95	67	22	14	44	49	10	4
*Dhaleshwar	1	43	30	158	189	299	281	50	51	205	197	40	25
Dhaleshwar	1	2	3	63	78	102	84	31	32	85	69	15	16

Table C-07: Distribution of population aged 3-14 years by age group, school attendance, sex, residence and community

Administrative Unit *Residence* Community	RMO	Population Aged 3-5 Years				Population Aged 6-10 Years				Population Aged 11-14 Years			
		Attending School		Not Attending School		Attending School		Not Attending School		Attending School		Not Attending School	
		Male	Female	Male	Female	Male	Female	Male	Female	Male	Female	Male	Female
1	2	3	4	5	6	7	8	9	10	11	12	13	14
Thakur Para	1	9	7	45	55	70	67	11	10	49	61	12	2
Haiderpur	1	30	15	40	49	107	114	3	5	55	55	12	5
Pechar Para	1	2	5	10	7	20	16	5	4	16	12	1	2
*Kazipur	1	2	1	56	66	87	95	16	14	77	65	8	10
*Koalganti	1	1	2	33	47	66	72	7	12	46	36	5	7
*Rasulpur	1	12	8	251	213	300	267	99	80	237	216	24	30
Rasulpur	1	1	1	138	129	149	131	69	51	137	115	11	11
Jatibari	1	2	3	36	34	57	67	8	4	41	34	2	5
Gopalpur	1	6	3	62	42	65	50	21	25	42	58	8	14
Sonapur	1	3	1	15	8	29	19	1	0	17	9	3	0
*Sabazpur	1	19	8	116	129	197	194	53	53	163	154	14	14
Sabazpur	1	6	0	94	105	148	135	51	51	129	113	12	10
Pathan Para	1	13	8	22	24	49	59	2	2	34	41	2	4
*Shyampur	1	0	0	59	56	66	70	22	23	65	63	2	5
*Tajur Para	1	11	10	12	22	46	41	7	10	26	32	7	2
Kazipur Upazila Total		1328	1338	10087	9805	15113	14056	4925	4715	9245	8270	1812	1256
Kazipur Upazila	1	1264	1282	9539	9273	14281	13272	4691	4458	8642	7751	1728	1199
Kazipur Upazila	2	49	42	418	424	664	598	180	202	469	405	53	35
Kazipur Upazila	3	15	14	130	108	168	186	54	55	134	114	31	22
Kazipur Paurashava	2	49	42	418	424	664	598	180	202	469	405	53	35
Ward No-01 Total		8	5	67	61	87	82	43	36	62	48	11	7
*Alampur	2	5	3	60	49	76	73	41	30	57	40	9	4
*Kabihar (Part)	2	3	2	7	12	11	9	2	6	5	8	2	3
Ward No-02 Total		9	3	44	30	62	58	13	24	39	22	9	3
*Paschim Para(Alam Pur)	2	9	3	44	30	62	58	13	24	39	22	9	3
Ward No-03 Total		3	2	24	27	57	55	3	1	29	28	0	3
*Alampur(Madhya Para)	2	3	2	24	27	57	55	3	1	29	28	0	3
Ward No-04 Total		9	9	67	82	109	107	27	26	95	97	11	14
*Alampur	2	9	9	67	82	109	107	27	26	95	97	11	14
Ward No-05 Total		4	3	26	34	80	53	7	8	39	44	6	0
*Alampur	2	4	3	16	25	65	42	5	5	28	34	5	0
*Palasbari (Part)	2	0	0	10	9	15	11	2	3	11	10	1	0
Ward No-06 Total		3	3	35	38	54	42	13	20	41	38	3	2
*Beri Pottol(Char Para)	2	3	3	35	38	54	42	13	20	41	38	3	2
Ward No-07 Total		3	5	32	38	41	35	9	17	34	31	5	2
*Paschim Para(Beara)	2	3	5	32	38	41	35	9	17	34	31	5	2
Ward No-08 Total		9	8	53	59	96	89	27	28	68	53	4	4
*Charpara (Beara Purba)	2	9	8	53	59	96	89	27	28	68	53	4	4

RMO: 1 = Rural, 2 = Urban and 3 = Other Urban

Table C-07: Distribution of population aged 3-14 years by age group, school attendance, sex, residence and community

Administrative Unit *Residence* Community	RMO	Population Aged 3-5 Years				Population Aged 6-10 Years				Population Aged 11-14 Years			
		Attending School		Not Attending School		Attending School		Not Attending School		Attending School		Not Attending School	
		Male	Female	Male	Female	Male	Female	Male	Female	Male	Female	Male	Female
1	2	3	4	5	6	7	8	9	10	11	12	13	14
Ward No-09 Total		1	4	70	55	78	77	38	42	62	44	4	0
*Beri Pottol(Charpara)	2	1	4	70	55	78	77	38	42	62	44	4	0
Char Girish Union Total		175	180	790	765	1276	1168	383	415	717	604	147	111
*Bhetua Jagannathpur	1	23	23	88	114	187	191	16	19	94	84	12	2
*Bholar Diar	1	2	2	38	27	27	19	35	29	18	11	7	7
*Char Dogla	1	8	15	45	34	32	30	32	34	18	12	10	9
*Char Girish	1	28	26	90	76	137	142	39	36	54	47	28	19
*Char Momin	1	0	3	16	11	34	27	5	5	14	14	0	0
*Char Nati Para	1	39	42	146	127	227	212	62	72	158	143	24	24
*Chhalal (Part)	1	3	6	62	61	65	58	31	37	33	12	10	8
*Guakhara (Guzabari)	1	8	8	54	68	136	108	20	9	67	58	3	3
Guakhara (Guzabari)	1	7	7	26	33	70	55	4	2	37	39	2	2
Guzabari	1	1	1	28	35	66	53	16	7	30	19	1	1
*Jorebari	1	2	7	48	49	69	40	24	33	38	29	8	7
*Raghunathpur	1	23	14	86	81	139	153	65	89	80	91	26	17
*Rajnathpur	1	25	19	82	86	160	136	41	33	107	87	11	8
*Sindur Ata	1	14	15	35	31	63	52	13	19	36	16	8	7
Chalitadanga Union Total		127	149	1204	1172	1683	1752	487	430	1113	1135	158	104
*Barshibhanga	1	3	12	31	36	96	86	9	9	51	58	2	5
*Bhabanipur	1	13	11	50	29	57	64	24	11	32	33	7	5
*Bhanudanga	1	29	40	363	354	442	442	191	161	301	312	55	38
Bhanudanga	1	9	14	108	105	152	138	35	34	86	108	21	13
Char Bhanduanga	1	17	20	190	192	189	209	126	100	158	153	23	22
Hajrahati	1	2	6	49	48	91	82	23	22	49	44	9	3
Khuksia	1	1	0	16	9	10	13	7	5	8	7	2	0
*Chalitadanga	1	21	14	99	122	181	189	36	36	134	136	13	6
*Durgatia Para	1	1	0	23	28	29	20	16	11	18	16	2	2
*Garaber	1	23	29	228	211	324	338	75	67	228	207	26	24
Garaber	1	3	7	69	46	62	83	22	18	47	57	13	5
Godagari	1	1	1	28	15	24	25	10	10	26	17	0	2
Shimul Dair	1	17	18	115	134	190	179	39	37	118	110	11	17
Shyampur	1	2	3	16	16	48	51	4	2	37	23	2	0
*Hatsira	1	4	7	91	78	124	151	40	26	87	91	11	10
*Kabihar	1	9	12	82	81	108	130	31	22	80	66	9	3
*Lakshmipur	1	8	3	66	70	71	89	9	9	61	54	2	1
*Mathail Chapar	1	14	17	125	105	178	174	36	61	83	129	22	7
*Satkaya	1	2	4	46	58	73	69	20	17	38	33	9	3
Gandail Union Total		155	148	888	898	1493	1420	389	379	1033	903	120	99

RMO: 1 = Rural, 2 = Urban and 3 = Other Urban

Table C-07: Distribution of population aged 3-14 years by age group, school attendance, sex, residence and community

Administrative Unit *Residence* Community	RMO	Population Aged 3-5 Years				Population Aged 6-10 Years				Population Aged 11-14 Years			
		Attending School		Not Attending School		Attending School		Not Attending School		Attending School		Not Attending School	
		Male	Female	Male	Female	Male	Female	Male	Female	Male	Female	Male	Female
1	2	3	4	5	6	7	8	9	10	11	12	13	14
Gandail Union	1	152	146	866	873	1471	1389	384	377	1005	883	117	96
Gandail Union	3	3	2	22	25	22	31	5	2	28	20	3	3
*Baraitala	1	22	14	101	109	165	188	39	38	108	107	12	8
Baraitala	1	11	12	76	73	109	130	29	26	83	65	6	6
Baraitala Naya Para	1	11	2	25	36	56	58	10	12	25	42	6	2
*Gandail	1	72	64	399	387	751	650	144	166	530	474	49	53
Uttar Gandail	1	6	5	71	52	89	86	48	45	74	77	12	7
Dakshin Gandail	1	24	26	131	127	308	224	45	54	199	170	16	23
Naya Para	1	11	6	16	22	53	47	5	2	39	22	0	5
Khamar Para	1	8	10	17	18	50	33	5	3	22	17	2	3
Dublai Purba	1	5	4	49	55	47	60	20	21	47	43	7	6
Dublai Paschim	1	4	4	29	28	59	56	3	6	42	41	5	4
Bawaikhola	1	11	8	60	59	98	98	16	32	80	71	7	4
Purba Khuiksia	1	2	1	5	5	14	11	0	1	6	9	0	1
Khaskhuksia	1	1	0	21	21	33	35	2	2	21	24	0	0
*Kachihara	1	3	1	55	50	63	69	23	21	50	51	7	5
*Kalikapur	1	11	12	159	158	231	206	92	73	156	116	15	9
Kalikapur	1	3	6	42	49	71	63	30	13	45	39	7	2
Ullah Para	1	4	3	35	37	72	63	20	16	42	29	1	1
Uatgari	1	4	2	54	42	61	59	25	19	46	36	5	5
Kunkunia	1	0	1	28	30	27	21	17	25	23	12	2	1
*Khuksia	1	19	19	43	60	92	109	11	14	47	50	13	3
Paschim Khuksia	1	9	16	27	38	55	66	2	5	27	28	6	0
Chak Dampur	1	10	3	16	22	37	43	9	9	20	22	7	3
*Mirar Para	1	10	7	26	17	40	30	9	6	23	17	6	3
*Paschim Betgari	1	15	29	83	92	129	137	66	59	91	68	15	15
Paschim Betgari	1	3	13	33	34	58	63	22	17	40	37	5	6
Char Betgari	1	10	13	24	24	29	28	32	27	23	9	7	9
Tikria Bhita	1	2	3	26	34	42	46	12	15	28	22	3	0
*Patagram	3	3	2	22	25	22	31	5	2	28	20	3	3
Kazipur Union Total		80	90	715	610	1096	996	272	273	656	624	73	61
*Bildaria	1	1	0	6	5	4	0	0	0	3	2	0	0
*Char Singabari	1	0	2	13	16	20	24	2	4	14	8	0	3
*Kazipur (Saudtala)	1	5	5	151	122	179	155	74	86	118	106	16	13
Kazipur (Saudtala)	1	3	5	107	86	123	117	52	59	68	70	13	12
Manikpatal	1	2	0	44	36	56	38	22	27	50	36	3	1
*Khudbandi	1	4	12	82	79	121	123	35	38	78	101	10	9
Khudbandi	1	1	6	47	51	69	71	13	12	41	69	5	5

RMO: 1 = Rural, 2 = Urban and 3 = Other Urban

Table C-07: Distribution of population aged 3-14 years by age group, school attendance, sex, residence and community

Administrative Unit *Residence* Community	RMO	Population Aged 3-5 Years				Population Aged 6-10 Years				Population Aged 11-14 Years			
		Attending School		Not Attending School		Attending School		Not Attending School		Attending School		Not Attending School	
		Male	Female	Male	Female	Male	Female	Male	Female	Male	Female	Male	Female
1	2	3	4	5	6	7	8	9	10	11	12	13	14
Fakir Para	1	0	3	12	18	16	23	12	16	18	15	1	4
Masuakandi	1	3	3	23	10	36	29	10	10	19	17	4	0
*Meghai	1	37	40	342	280	549	493	137	118	308	292	40	30
Palashpur	1	5	8	37	32	72	74	18	13	34	46	2	1
Natun Meghai	1	4	3	31	29	36	41	15	16	42	29	2	2
Meghai	1	10	9	100	76	143	107	26	18	75	74	8	4
Baraitali	1	13	11	87	79	158	135	44	36	79	79	17	12
Muslim Para	1	5	9	87	64	140	136	34	35	78	64	11	11
*Pirajepara	1	12	5	12	13	32	28	0	2	26	14	1	0
*Purba Betgari	1	4	11	34	29	58	49	5	8	37	36	3	2
*Singrabari	1	17	15	75	66	133	124	19	17	72	65	3	4
Khas Rajbari Union Total		71	73	353	378	584	548	181	225	243	202	118	78
*Angarkuta	1	0	1	4	7	5	9	4	2	0	4	2	1
*Bil Dhali	1	6	5	7	9	19	30	1	3	9	10	3	2
*Bisuriasa	1	7	2	16	27	45	35	3	5	5	1	3	5
*Dadbora	1	2	0	10	9	17	21	6	8	11	2	0	1
*Godarbagh	1	7	10	33	23	37	37	16	19	20	8	11	7
*Juktigachha	1	0	0	35	37	28	23	29	31	26	16	6	6
*Kalikapur	1	4	6	38	42	83	64	13	10	46	32	7	10
*Pirgachha	1	12	10	49	49	56	50	31	27	20	19	30	10
*Rajbari	1	22	14	64	75	151	146	18	34	70	62	12	7
Rajbari	1	16	7	28	38	72	68	7	17	33	32	5	4
Khas Rajbari	1	6	7	36	37	79	78	11	17	37	30	7	3
*Sanbanda	1	2	9	43	42	69	68	13	38	4	5	13	8
*Ujan Meoakhola	1	9	16	54	58	74	65	47	48	32	43	31	21
Maijbari Union Total		106	110	893	835	1327	1212	423	351	795	656	171	102
*Bhatimerakhola	1	3	4	69	51	80	75	35	27	35	36	16	5
*Dhekuria	1	15	13	31	31	94	70	5	7	52	36	11	1
*Hatgachha	1	4	5	48	34	59	49	25	26	41	27	12	5
*Kuliagachha	1	28	46	266	267	497	400	104	99	302	254	46	35
Chhalabhara	1	19	37	135	152	267	203	50	53	165	143	26	21
Beltail	1	3	0	78	79	132	120	44	31	82	68	11	11
Chak Para	1	6	9	53	36	98	77	10	15	55	43	9	3
*Kunkunia	1	17	8	131	118	161	157	112	63	91	76	19	15
*Maijbari	1	27	20	215	204	276	289	70	74	201	160	48	31
Bil Chatial	1	12	9	80	77	100	126	18	30	75	59	18	10
Maijbari	1	13	7	87	77	109	96	27	21	79	63	10	12
Sreepur	1	0	1	21	30	33	28	16	6	30	22	8	3

RMO: 1 = Rural, 2 = Urban and 3 = Other Urban

Table C-07: Distribution of population aged 3-14 years by age group, school attendance, sex, residence and community

Administrative Unit *Residence* Community	RMO	Population Aged 3-5 Years				Population Aged 6-10 Years				Population Aged 11-14 Years			
		Attending School		Not Attending School		Attending School		Not Attending School		Attending School		Not Attending School	
		Male	Female	Male	Female	Male	Female	Male	Female	Male	Female	Male	Female
1	2	3	4	5	6	7	8	9	10	11	12	13	14
Badiarpara	1	2	3	27	20	34	39	9	17	17	16	12	6
*Paikartali	1	6	12	74	58	91	107	40	21	49	54	9	3
*Sutanara	1	6	2	59	72	69	65	32	34	24	13	10	7
Sutanara	1	5	2	10	9	14	6	1	2	2	4	2	2
Mallikpara	1	1	0	49	63	55	59	31	32	22	9	8	5
Mansur Nagar Union Total		96	78	1076	1067	1330	1170	653	690	782	513	265	240
*Bauramari	1	2	0	55	56	30	23	54	68	30	12	9	15
*Char Saldaha	1	11	6	144	162	165	154	84	93	117	68	36	40
*Chhalal (Part)	1	18	8	95	114	146	118	26	30	59	30	11	8
*Chhinna	1	12	13	98	96	135	110	63	49	70	50	35	21
*Kumariabari	1	14	9	213	214	245	234	130	122	175	123	40	58
*Maznabari	1	15	16	208	196	254	230	147	165	170	117	83	42
*Saldaha	1	8	8	105	92	128	99	64	63	40	38	12	20
*Salgram	1	16	18	158	137	227	202	85	100	121	75	39	36
Natuar Para Union Total		98	77	690	652	1121	1072	312	259	674	576	106	80
*Bilsundar	1	1	1	31	15	33	17	27	22	21	20	0	2
*Jorgachha	1	1	3	21	20	29	32	2	1	24	12	2	4
*Khas Suriber	1	12	15	57	66	117	130	20	29	69	72	6	8
*Naturpara	1	3	6	54	62	91	51	47	33	54	62	17	5
*Panagari	1	8	7	114	99	159	154	49	35	101	79	12	16
*Phuljor	1	32	13	116	93	192	188	31	28	90	68	17	17
*Rehai Suriber	1	28	27	233	237	414	399	101	83	253	217	36	18
Rehai Suriber	1	23	26	197	207	365	333	87	63	217	184	33	17
Khoragacha	1	5	1	36	30	49	66	14	20	36	33	3	1
*Uttar Tekani	1	13	5	64	60	86	101	35	28	62	46	16	10
Nishchintapur Union Total		90	68	772	778	1103	1023	442	378	687	638	157	65
*Char Dorta	1	28	18	202	202	267	217	158	107	160	178	42	20
Zazira	1	11	4	83	78	92	94	61	37	69	65	16	7
Decree Dorta	1	6	5	72	76	86	75	68	47	55	60	15	7
Char Dorta	1	11	9	47	48	89	48	29	23	36	53	11	6
*Char Jagannathpur	1	16	16	71	56	100	96	40	25	50	40	24	8
*Char Panagari	1	12	15	87	95	176	146	51	48	126	120	21	8
Char Panagari	1	11	15	71	71	118	88	36	23	87	73	11	5
Decree Dorta Paschimpara	1	1	0	16	24	58	58	15	25	39	47	10	3
*Goalbathan	1	9	4	87	96	135	148	22	30	78	77	13	9
*Kajalgram	1	3	3	34	33	34	35	31	21	27	25	10	1
*Nishchintapur	1	13	2	188	182	217	223	95	86	152	121	31	13
Nishchintapur	1	13	2	98	114	162	171	29	37	110	98	19	7

RMO: 1 = Rural, 2 = Urban and 3 = Other Urban

Table C-07: Distribution of population aged 3-14 years by age group, school attendance, sex, residence and community

Administrative Unit *Residence* Community	RMO	Population Aged 3-5 Years				Population Aged 6-10 Years				Population Aged 11-14 Years			
		Attending School		Not Attending School		Attending School		Not Attending School		Attending School		Not Attending School	
		Male	Female	Male	Female	Male	Female	Male	Female	Male	Female	Male	Female
1	2	3	4	5	6	7	8	9	10	11	12	13	14
Ghuincha	1	0	0	29	24	26	23	21	25	19	16	3	3
Buatuatala	1	0	0	15	13	7	11	6	4	3	1	3	1
Banshjan	1	0	0	9	8	9	7	3	2	12	1	0	0
Laskmipur	1	0	0	37	23	13	11	36	18	8	5	6	2
*Par Dorta	1	4	9	63	79	115	112	25	43	69	49	12	2
*Raghupur Bara Maisa	1	5	1	40	35	59	46	20	18	25	28	4	4
Sonamukhi Union Total		90	111	1283	1210	1703	1580	818	716	1087	1095	278	174
Sonamukhi Union	1	78	99	1175	1127	1557	1425	769	663	981	1001	250	155
Sonamukhi Union	3	12	12	108	83	146	155	49	53	106	94	28	19
*Harinathpur	1	16	46	303	275	427	409	207	207	278	290	68	40
Harinathpur	1	14	22	257	233	367	350	158	148	233	247	48	25
Char Kandahd	1	2	24	46	42	60	59	49	59	45	43	20	15
*Krishna Gobindapur	1	14	18	140	131	200	149	120	110	126	134	30	23
Chak Parulkandi	1	6	6	80	90	90	65	101	81	70	82	24	17
Gurajia	1	0	0	31	17	24	25	2	10	10	17	0	0
Sonamukhi Bazar	1	8	12	29	24	86	59	17	19	46	35	6	6
*Paik Para	1	17	12	137	127	136	142	75	51	89	96	33	19
Uttar Paik Para	1	3	3	66	69	65	70	43	29	42	60	23	15
Dakshin Paik Para	1	14	9	71	58	71	72	32	22	47	36	10	4
*Paranpur	1	4	2	82	63	106	95	42	33	83	60	9	7
*Parulkandi	1	10	9	70	65	79	108	21	15	65	52	20	5
*Rasikpur	1	1	1	49	46	64	68	40	30	45	34	14	5
*Rouhabari	1	12	5	210	217	340	244	139	105	189	196	29	24
Rouhabari	1	3	2	108	105	214	128	86	56	114	101	15	14
Gopalpur	1	1	0	34	35	18	40	21	16	22	22	5	5
Gachabari	1	6	2	44	44	55	44	17	16	29	52	7	4
Tatuahata	1	2	1	24	33	53	32	15	17	24	21	2	1
*Sonamukhi	3	12	12	108	83	146	155	49	53	106	94	28	19
*Sthalbari	1	4	6	184	203	205	210	125	112	106	139	47	32
Subhagachha Union Total		50	61	476	520	811	706	211	203	536	476	71	58
*Amal Mehar	1	12	10	76	86	131	112	52	37	75	70	17	6
*Bairabari Daial (Baggari)	1	0	2	22	24	31	33	16	13	18	15	6	1
*Barabaria	1	0	2	45	40	67	59	18	12	13	30	9	9
*Chormara	1	2	6	36	43	70	52	15	16	62	36	3	9
Chormara	1	1	1	19	15	20	12	5	6	21	10	3	7
Bangarpara	1	1	5	17	28	50	40	10	10	41	26	0	2
*Daial	1	1	2	41	49	63	60	12	23	31	29	5	12
Daial	1	0	1	23	29	32	22	2	10	18	17	2	3

RMO: 1 = Rural, 2 = Urban and 3 = Other Urban

Table C-07: Distribution of population aged 3-14 years by age group, school attendance, sex, residence and community

Administrative Unit *Residence* Community	RMO	Population Aged 3-5 Years				Population Aged 6-10 Years				Population Aged 11-14 Years			
		Attending School		Not Attending School		Attending School		Not Attending School		Attending School		Not Attending School	
		Male	Female	Male	Female	Male	Female	Male	Female	Male	Female	Male	Female
1	2	3	4	5	6	7	8	9	10	11	12	13	14
Tarakandi	1	1	1	18	20	31	38	10	13	13	12	3	9
*Ekdala	1	0	4	8	12	21	19	5	1	19	15	4	3
*Jhunkail	1	21	23	102	122	219	174	32	36	137	125	13	11
Jhunkail	1	8	7	38	40	92	65	17	18	52	35	5	1
Khaspara	1	4	4	19	38	46	38	6	11	32	18	5	2
Jhunkail (Kazi Para)	1	0	2	13	10	15	15	5	0	10	13	0	0
Afania	1	6	5	9	8	26	22	0	1	12	21	1	3
Chadnagar	1	3	5	23	26	40	34	4	6	31	38	2	5
*Rauhabari	1	0	1	13	9	15	12	11	9	25	16	1	0
*Subhagachha	1	14	11	133	135	194	185	50	56	156	140	13	7
Subhagachha	1	6	5	21	27	52	53	12	4	39	29	1	2
Bir Subhagachha	1	1	2	61	62	92	98	25	35	76	79	9	4
Ghati Subhagachha	1	7	4	51	46	50	34	13	17	41	32	3	1
Tekani Union Total		141	151	529	496	922	811	174	194	453	443	95	49
*Adityapur	1	2	5	32	26	26	28	23	16	11	21	7	5
*Dakshin Tekani	1	46	45	162	122	314	277	43	57	204	190	19	15
Tekani	1	18	22	54	30	126	106	6	5	69	53	5	3
Uttar Burungi	1	0	2	18	21	25	27	4	6	18	22	2	3
Kantanagar	1	0	0	17	17	35	22	6	8	18	16	1	0
Char Burungi	1	13	10	16	9	42	41	8	10	28	36	2	3
Char Kantanagar	1	9	9	21	15	47	42	8	14	34	21	2	4
Daskin Burungi	1	6	2	36	30	39	39	11	14	37	42	7	2
*Harinathpur	1	0	0	13	12	28	19	6	6	9	6	3	2
*Jumar Khuksa	1	22	19	62	68	101	99	20	12	47	56	7	3
*Kinarber	1	8	9	100	95	120	95	28	39	41	43	18	8
*Konabari	1	22	27	50	68	127	91	22	24	52	47	12	6
*Manikdair	1	9	9	53	44	78	66	5	17	32	40	8	3
*Par Khuksa	1	32	37	57	61	128	136	27	23	57	40	21	7
Royganj Upazila Total		789	759	11589	11333	15690	14971	6203	5467	10020	9738	3163	1833
Royganj Upazila	1	688	677	11055	10818	14696	14120	5977	5305	9356	9078	3015	1733
Royganj Upazila	2	101	80	469	456	913	789	222	154	603	609	143	100
Royganj Upazila	3	0	2	65	59	81	62	4	8	61	51	5	0
Royganj Paurashava	2	101	80	469	456	913	789	222	154	603	609	143	100
Ward No-01 Total		11	13	78	80	151	138	24	25	109	113	24	17
*Dhangara (Purba)	2	2	1	22	29	46	33	6	4	29	36	7	0
*Dhangara (Paschim)	2	5	5	23	24	43	47	9	11	37	29	5	16
*Dhangara (Uttar)	2	4	6	20	16	35	33	6	5	32	24	3	1
*Simla (Part)(Dhakin&Purbapara)	2	0	1	13	11	27	25	3	5	11	24	9	0

RMO: 1 = Rural, 2 = Urban and 3 = Other Urban

Table C-07: Distribution of population aged 3-14 years by age group, school attendance, sex, residence and community

Administrative Unit *Residence* Community	RMO	Population Aged 3-5 Years				Population Aged 6-10 Years				Population Aged 11-14 Years			
		Attending School		Not Attending School		Attending School		Not Attending School		Attending School		Not Attending School	
		Male	Female	Male	Female	Male	Female	Male	Female	Male	Female	Male	Female
1	2	3	4	5	6	7	8	9	10	11	12	13	14
Ward No-02 Total		20	18	74	83	175	163	17	24	84	99	35	22
*Dhangara (Pramanik Para)	2	10	7	15	17	45	41	7	7	10	20	14	12
*Dhangara (Palparamaidhaprjt)	2	1	1	14	22	58	54	1	4	23	24	5	2
*Dhangara (Dactarparamaidhaibj)	2	4	6	26	32	39	42	9	13	36	29	13	6
*Royganj (Maidha)	2	5	4	19	12	33	26	0	0	15	26	3	2
Ward No-03 Total		8	2	22	27	56	39	7	8	44	29	4	3
*Rantitha (Purab Parshim&Hakinp	2	8	2	22	27	56	39	7	8	44	29	4	3
Ward No-04 Total		21	11	41	52	103	102	38	12	76	84	12	15
*Dashar Para	2	0	0	6	8	20	17	7	1	12	10	3	2
*Dhangara (Uttair Purba Part)	2	10	4	2	1	19	13	2	1	4	11	0	2
*Purba Lakshmikola (Utt.Pas.Par	2	11	7	26	30	55	57	12	6	48	38	8	6
*Rantitha (Utt.Bagabari)	2	0	0	7	13	9	15	17	4	12	25	1	5
Ward No-05 Total		4	14	43	36	91	81	13	6	60	55	11	5
*Betua Uttar	2	1	5	18	12	45	41	2	2	27	22	10	3
*Khurda Basuria (Utt. Pars.Part	2	0	0	7	13	17	10	7	2	14	5	0	1
*Purba Lakshmikola (Ayarpa.Part	2	2	7	13	7	21	22	3	2	13	20	1	0
*Purbazakshmikoza(Sakarpara Pa.	2	1	2	5	4	8	8	1	0	6	8	0	1
Ward No-06 Total		18	10	70	68	125	109	35	15	67	85	20	18
*Jumbar Para	2	6	2	5	5	14	16	0	1	14	17	1	1
*Maodha Para	2	0	1	6	8	7	5	4	4	7	6	3	4
*Khurda Basuria (Dhakn Part)	2	1	0	15	16	24	16	10	6	8	6	0	1
*Purba Lakshmikola	2	11	7	39	34	62	57	17	4	30	47	14	11
*Uttar Para	2	0	0	5	5	18	15	4	0	8	9	2	1
Ward No-07 Total		9	8	62	40	96	68	23	16	54	60	11	5
*Gunaganti	2	1	6	40	27	52	42	20	14	25	32	6	3
*Makimpur	2	8	2	22	13	44	26	3	2	29	28	5	2
Ward No-08 Total		1	2	21	17	28	30	5	3	42	26	2	3
*Chak Mathur	2	1	0	7	11	5	13	1	2	12	7	1	1
*Maheshpur (Madak Para)(Pur Pa.	2	0	2	14	6	23	17	4	1	30	19	1	2
Ward No-09 Total		9	2	58	53	88	59	60	45	67	58	24	12
*Rajibpur (Dhakin Part)	2	3	2	14	18	32	22	29	24	7	24	11	4
*Maheshpur (Paschim)	2	6	0	29	14	40	26	14	12	49	25	5	0
*Ramnath (Japra Khuter Char.Dh.	2	0	0	15	21	16	11	17	9	11	9	8	8
Brahmagachha Union Total		45	42	1673	1622	2070	1901	1041	888	1220	1196	394	243
*Bamanbhag	1	8	3	64	66	129	134	37	15	48	62	20	8
Khetabgati	1	1	1	35	38	57	67	21	8	21	22	11	5
Bamanbhag	1	7	2	29	28	72	67	16	7	27	40	9	3
*Baraibhag	1	4	8	180	183	191	227	137	116	94	148	50	23

RMO: 1 = Rural, 2 = Urban and 3 = Other Urban

Table C-07: Distribution of population aged 3-14 years by age group, school attendance, sex, residence and community

Administrative Unit *Residence* Community	RMO	Population Aged 3-5 Years				Population Aged 6-10 Years				Population Aged 11-14 Years			
		Attending School		Not Attending School		Attending School		Not Attending School		Attending School		Not Attending School	
		Male	Female	Male	Female	Male	Female	Male	Female	Male	Female	Male	Female
1	2	3	4	5	6	7	8	9	10	11	12	13	14
Bil Chandi	1	1	0	33	24	41	42	7	11	19	21	7	1
Kalia Bil	1	0	0	48	29	32	45	19	21	20	36	9	5
Baraibhag	1	3	8	93	123	115	127	100	77	49	88	32	17
Gopalpur	1	0	0	6	7	3	13	11	7	6	3	2	0
*Basuria	1	3	2	62	62	75	57	28	22	51	39	13	6
*Bhatharia	1	3	1	54	58	76	58	63	63	86	37	24	17
*Biswas Para	1	0	0	31	38	42	29	2	10	23	17	1	0
*Brahmagachha	1	5	5	163	166	203	199	93	69	136	106	23	33
Char Brahmagachha	1	5	4	119	128	167	169	76	56	97	81	16	25
Brahmagachha	1	0	1	44	38	36	30	17	13	39	25	7	8
*Budharganti	1	0	0	58	45	38	41	32	22	17	21	10	7
*Chak Mohanbari	1	0	0	52	59	55	51	50	59	36	41	20	6
*Chandpur	1	1	0	61	56	56	44	38	32	40	33	11	6
*Daibagnyaganti	1	5	3	52	46	61	55	28	28	30	25	14	4
*Dharma Dasganti	1	2	2	39	53	53	68	33	10	25	34	12	1
*Godganti	1	0	0	64	53	94	82	25	21	48	59	8	10
*Haman Daman	1	1	1	64	69	95	67	28	37	37	40	18	25
*Hasil Hossain	1	0	2	86	59	98	91	36	36	43	57	25	13
*Hasil Raghunathpur	1	0	1	59	45	47	51	21	10	29	46	13	4
*Ilangi	1	0	0	42	32	29	35	21	17	32	19	8	3
*Janakiganti	1	0	0	32	34	35	32	14	18	9	23	6	3
*Kaira	1	10	10	125	118	149	150	75	76	133	91	23	16
*Kaliabari	1	0	1	20	23	40	36	5	7	25	17	4	2
*Khamarganti	1	0	2	91	73	79	91	55	49	37	43	10	6
*Kumar Gara	1	0	1	7	11	14	18	3	1	13	8	2	2
*Kutharganti	1	2	0	64	68	153	82	31	28	76	59	31	15
Kutharganti	1	2	0	52	55	139	69	21	15	71	49	24	13
Masem Hasel	1	0	0	12	13	14	13	10	13	5	10	7	2
*Randila Bahadur	1	0	0	62	78	69	70	71	51	50	48	13	16
Chak Gopal	1	0	0	12	16	18	14	20	10	6	11	2	1
Randila Bahadur	1	0	0	50	62	51	56	51	41	44	37	11	15
*Randila Prasad	1	0	0	17	10	20	15	13	13	11	15	4	2
*Tebaria	1	1	0	124	117	169	118	102	78	91	108	31	15
Hubanganti	1	0	0	26	19	46	24	9	10	24	22	4	1
Tebaria	1	1	0	92	93	118	88	91	66	64	82	27	14
Chak Bhataria	1	0	0	6	5	5	6	2	2	3	4	0	0
Chandaikona Union Total		152	158	1320	1337	1804	1764	758	707	1368	1304	479	247
*Balla Bhenkur	1	0	3	28	28	16	16	41	29	18	15	18	20

RMO: 1 = Rural, 2 = Urban and 3 = Other Urban

Table C-07: Distribution of population aged 3-14 years by age group, school attendance, sex, residence and community

Administrative Unit *Residence* Community	RMO	Population Aged 3-5 Years				Population Aged 6-10 Years				Population Aged 11-14 Years			
		Attending School		Not Attending School		Attending School		Not Attending School		Attending School		Not Attending School	
		Male	Female	Male	Female	Male	Female	Male	Female	Male	Female	Male	Female
1	2	3	4	5	6	7	8	9	10	11	12	13	14
*Baoikola	1	2	7	53	64	60	45	39	43	61	58	20	15
*Berabajua	1	0	0	34	35	41	43	18	20	24	41	13	2
*Bil Dhamai	1	10	10	0	0	19	15	1	1	14	8	0	2
*Chak Satra	1	3	6	14	18	39	37	3	4	25	29	7	4
*Chandaikona	1	49	49	182	189	332	319	80	79	239	275	92	27
*Datia Benimadhab	1	0	1	30	36	22	37	27	23	30	16	6	4
*Datia Digar	1	3	0	56	54	43	49	18	27	55	41	11	10
*Daulatpur Khurd	1	2	3	22	23	34	37	12	8	84	27	14	4
*Debrajpur	1	7	1	51	45	80	67	35	42	59	59	15	6
*Deraganti	1	3	1	20	22	29	41	15	10	20	16	5	2
*Dumrai	1	4	2	29	36	37	36	25	24	25	30	14	8
*Kabari Para	1	0	0	30	24	26	27	9	8	17	29	6	2
*Khoksha Hata	1	0	1	11	9	13	15	5	2	12	11	2	2
*Kodla Digar	1	9	17	153	131	138	149	87	67	104	99	36	19
*Lakshmi Bishnuprasad	1	1	0	49	54	50	56	28	30	28	19	10	8
*Mojafarpur (Mazupur)	1	13	8	43	60	99	91	27	16	68	68	25	10
*Nijhuri	1	4	5	54	56	64	62	25	28	38	35	15	13
*Parkodla	1	4	13	38	31	46	39	17	18	22	28	16	9
*Paschim Lakshmikola	1	4	4	44	28	46	59	24	22	36	21	4	0
*Purba Paikara	1	2	7	57	59	48	37	33	41	53	40	13	11
*Rudrapur	1	0	0	33	38	34	33	31	38	17	33	16	6
*Saria Hajipur	1	0	0	30	35	27	24	16	13	22	18	8	5
*Saraidaha	1	3	0	28	15	43	28	14	6	42	31	15	7
*Sarutia	1	2	2	29	22	40	39	8	8	33	22	4	5
*Senganti	1	2	0	12	21	27	33	12	6	32	24	6	0
*Simla (Part)	1	8	6	104	113	185	183	57	47	116	135	43	21
*Sonaram	1	15	12	44	36	59	62	31	37	43	37	12	10
*Shyamgop	1	2	0	22	36	65	47	14	5	16	26	18	8
*Tabari Para	1	0	0	20	19	42	38	6	5	15	13	15	7
Dhamainagar Union Total		69	60	818	793	994	1006	381	383	576	621	199	96
*Adityabaria	1	1	5	18	16	27	13	7	3	9	13	6	1
*Andra	1	5	4	22	16	36	25	7	8	21	20	5	4
*Arjuni	1	0	0	13	15	18	18	5	7	17	19	4	0
*Bnakai	1	6	7	76	70	114	120	20	20	64	71	11	8
Bnakai	1	4	5	55	57	89	93	14	16	46	50	8	6
Sikarpur	1	2	2	21	13	25	27	6	4	18	21	3	2
*Barail	1	0	3	20	19	22	17	9	5	9	15	8	3
*Binod Bari	1	0	0	26	16	24	25	16	13	15	15	6	4

Table C-07: Distribution of population aged 3-14 years by age group, school attendance, sex, residence and community

Administrative Unit *Residence* Community	RMO	Population Aged 3-5 Years				Population Aged 6-10 Years				Population Aged 11-14 Years			
		Attending School		Not Attending School		Attending School		Not Attending School		Attending School		Not Attending School	
		Male	Female	Male	Female	Male	Female	Male	Female	Male	Female	Male	Female
1	2	3	4	5	6	7	8	9	10	11	12	13	14
*Chander Paikara	1	1	0	22	21	35	37	9	6	11	19	8	2
*Dhamainagar	1	5	3	97	87	95	98	42	54	41	44	21	10
*Goal Para	1	0	0	14	11	21	16	10	5	11	10	2	2
*Golta	1	0	2	14	12	7	8	2	5	4	4	2	4
*Jamtail	1	4	1	55	53	70	66	24	19	38	38	16	4
*Khiail	1	0	0	29	23	27	31	14	16	9	17	7	1
*Khodadpur	1	4	0	28	28	12	25	13	4	13	18	14	3
Khodadpur	1	4	0	23	25	9	12	10	3	9	14	12	3
Haldibari	1	0	0	5	3	3	13	3	1	4	4	2	0
*Kumarpur	1	0	0	18	19	12	9	9	8	17	8	7	1
*Krishnapur	1	6	8	18	20	58	57	11	9	17	17	8	2
*Khidra Suhara	1	1	0	8	16	12	8	0	4	12	9	1	0
*Khirtala	1	18	15	92	113	149	148	36	51	84	75	17	9
Khirtala	1	10	6	20	21	33	38	6	6	27	22	2	4
Baitkamari	1	1	3	14	19	25	24	7	5	18	10	4	0
Mirzapur	1	0	0	13	9	15	12	4	9	7	6	2	0
Daulatpur	1	2	2	19	25	18	24	4	5	4	3	0	2
Chaka Bil	1	0	0	1	0	1	0	0	0	1	0	0	0
Chandiduar	1	0	0	2	4	0	1	0	0	0	1	0	0
Bhadli Para	1	3	2	15	19	31	27	3	6	16	23	2	3
Protap Guchchhagram	1	2	2	8	16	26	22	12	20	11	10	7	0
*Kurcha	1	0	1	15	19	20	19	6	6	13	11	2	5
*Lakshmi Kolattar	1	2	0	4	4	7	6	2	0	5	10	0	0
*Majhuria	1	1	1	11	14	12	16	5	1	14	14	3	2
*Mechhabaria	1	3	1	1	2	6	0	0	0	1	3	2	0
*Nabankota	1	0	0	8	14	22	26	3	5	8	15	4	1
*Naopa	1	1	0	36	42	18	15	36	33	19	19	8	9
*Sadra	1	3	0	11	18	20	18	7	14	14	12	7	3
*Saroil	1	4	2	55	45	45	60	25	19	31	33	4	7
Saroil	1	2	2	31	28	29	42	12	10	26	15	1	5
Kholabaria	1	2	0	24	17	16	18	13	9	5	18	3	2
*Shibpur	1	3	5	68	52	84	95	27	36	58	60	16	7
Shibpur	1	2	5	33	25	42	61	8	8	19	24	9	3
Kusta	1	0	0	18	16	23	17	11	14	10	17	2	1
Mahashacha Chapar	1	0	0	9	7	11	10	4	5	24	11	2	1
Debipur	1	1	0	8	4	8	7	4	9	5	8	3	2
*Uttar Faridpur	1	1	2	39	28	21	30	36	32	21	32	10	4
Dhangara Union Total		20	12	1153	1157	1580	1494	415	351	861	790	220	126

RMO: 1 = Rural, 2 = Urban and 3 = Other Urban

Table C-07: Distribution of population aged 3-14 years by age group, school attendance, sex, residence and community

Administrative Unit *Residence* Community	RMO	Population Aged 3-5 Years				Population Aged 6-10 Years				Population Aged 11-14 Years			
		Attending School		Not Attending School		Attending School		Not Attending School		Attending School		Not Attending School	
		Male	Female	Male	Female	Male	Female	Male	Female	Male	Female	Male	Female
1	2	3	4	5	6	7	8	9	10	11	12	13	14
Dhangara Union	1	20	10	1088	1098	1499	1432	411	343	800	739	215	126
Dhangara Union	3	0	2	65	59	81	62	4	8	61	51	5	0
*Abudia	1	2	2	77	73	113	130	10	7	45	43	11	5
*Basuria	1	0	1	65	52	82	99	24	14	33	44	4	7
*Betua Dakshin Para	1	2	0	55	68	93	105	5	3	31	50	15	6
*Bhikanpur	1	0	0	29	30	23	37	30	24	22	17	11	6
*Bil Chandi	1	1	1	20	31	20	30	8	11	19	19	3	4
*Darbastu	1	0	0	10	11	19	12	3	10	5	3	4	1
*Joyanpur	1	0	1	65	54	67	82	36	23	44	49	14	11
*Jhapra	1	7	0	176	162	270	232	71	44	158	140	41	23
Kazipur	1	1	0	35	27	34	31	10	7	24	18	4	1
Chak Abhiram	1	1	0	12	13	20	15	2	5	6	7	2	1
Kalicharan Jhapra	1	1	0	20	16	14	10	12	5	5	5	13	6
Mallikchand	1	2	0	24	27	22	19	7	5	12	23	7	6
Nauda	1	0	0	8	7	9	21	10	6	1	3	3	0
Ramnath (Part)	1	0	0	11	13	31	23	4	2	28	19	1	6
Jhapra Abhiram	1	2	0	36	34	82	81	15	4	50	44	7	2
Bulakipur	1	0	0	25	24	52	26	11	10	31	19	4	1
Chandragathi	1	0	0	5	1	6	6	0	0	1	2	0	0
*Karilabari	1	1	0	35	41	58	64	7	6	27	22	5	5
*Nalchhia	1	1	0	84	94	89	115	55	34	62	54	26	9
Nalchhia	1	1	0	53	60	63	68	41	29	49	38	25	6
Sonai	1	0	0	31	34	26	47	14	5	13	16	1	3
*Nijpara	1	0	0	12	23	27	17	0	3	13	6	1	1
*Purba Atgharia	1	0	0	74	81	154	150	21	22	66	37	16	15
*Rauha	1	0	1	107	108	205	118	52	41	133	89	19	9
*Royganj (Part)	3	0	2	65	59	81	62	4	8	61	51	5	0
Royganj (Part)	3	0	0	17	14	25	14	3	2	22	11	2	0
Lahor	3	0	2	24	34	43	31	1	6	31	30	3	0
Chak Chandaikona	3	0	0	24	11	13	17	0	0	8	10	0	0
*Salisabala	1	0	0	140	108	67	33	60	63	40	25	23	13
*Telijana	1	6	4	139	162	212	208	29	38	102	141	22	11
Telijana	1	5	1	44	63	85	74	11	14	39	52	4	0
Chor Tezijona	1	1	1	55	66	90	103	10	15	53	66	13	10
Nishchintapur	1	0	2	40	33	37	31	8	9	10	23	5	1
Dhubil Union Total		63	67	996	1003	1321	1317	580	512	891	813	334	151
*Amsara	1	11	3	167	147	195	181	85	69	155	125	39	20
*Bethua	1	2	1	151	151	164	186	90	71	112	109	51	19

RMO: 1 = Rural, 2 = Urban and 3 = Other Urban

Table C-07: Distribution of population aged 3-14 years by age group, school attendance, sex, residence and community

Administrative Unit *Residence* Community	RMO	Population Aged 3-5 Years				Population Aged 6-10 Years				Population Aged 11-14 Years			
		Attending School		Not Attending School		Attending School		Not Attending School		Attending School		Not Attending School	
		Male	Female	Male	Female	Male	Female	Male	Female	Male	Female	Male	Female
1	2	3	4	5	6	7	8	9	10	11	12	13	14
*Chak Daud	1	0	0	9	4	17	13	3	4	5	3	9	1
*Chak Ghughat	1	1	0	13	16	5	10	15	9	14	6	6	2
*Chowdhury Ghughat	1	4	4	53	65	82	89	31	20	46	37	8	5
*Chuniakhara	1	0	4	47	42	52	52	39	34	32	33	15	11
*Dhubil Katarmahal	1	10	12	46	42	109	108	19	21	70	70	25	8
*Dhubil Mehamanshahi	1	2	7	114	111	157	140	42	42	93	99	25	9
*Gopinathpur	1	0	4	28	27	32	37	9	9	26	13	13	3
*Ichhidaha	1	2	6	21	21	47	32	6	4	17	10	8	9
*Jhaul	1	7	1	82	78	95	87	50	60	57	71	31	16
*Kharija Ghughat	1	2	4	18	29	28	17	29	25	24	14	11	7
*Malatinagar	1	9	12	114	123	160	145	60	54	121	111	33	19
*Naipara	1	1	0	37	48	51	82	22	9	21	34	27	9
*Satkusi	1	9	6	57	52	63	75	52	43	50	39	14	4
*Shyamerghana	1	2	1	15	13	23	30	14	14	22	28	9	3
*Uttarpara Bharmohini	1	1	2	24	34	41	33	14	24	26	11	10	6
Ghurka Union Total		100	92	1263	1198	1840	1701	746	573	1235	1203	359	201
*Basudebkol	1	8	4	109	108	184	162	55	57	126	100	41	17
Uttarpara	1	1	2	39	47	60	66	21	25	37	37	8	5
Dakshinpara	1	4	2	53	40	89	70	15	12	53	36	19	6
Buthar Char	1	3	0	9	9	19	19	4	9	16	16	7	4
Kutuber Char	1	0	0	8	12	16	7	15	11	20	11	7	2
*Bhuiyanganti	1	0	2	56	50	52	52	12	13	30	31	16	8
Sthan Singhpur	1	0	1	28	29	24	22	2	7	17	17	4	3
Kalikapur	1	0	1	20	16	21	20	7	4	7	9	5	4
Bhuyaganty	1	0	0	8	5	7	10	3	2	6	5	7	1
*Chak Gobindapur	1	2	2	81	75	138	109	38	35	108	79	11	5
*Deobhog	1	0	0	40	33	54	32	47	50	25	36	25	20
*Ghurka	1	10	14	185	179	262	276	105	64	144	199	64	29
*Harni	1	2	0	20	22	30	37	6	5	23	22	3	2
*Hat Ichla	1	9	4	69	56	68	54	82	58	40	37	15	13
*Ichla Digar	1	7	4	72	69	111	100	53	30	99	67	17	14
*Jagannathpur	1	8	8	113	107	201	171	54	30	138	103	24	17
Jagannathpur	1	4	2	89	85	126	116	46	25	86	67	20	14
Jhanjali Para	1	4	6	24	22	75	55	8	5	52	36	4	3
*Khurd Raghunathpur	1	2	1	45	34	43	53	22	28	29	33	17	6
*Langalmura	1	10	6	108	91	143	148	44	32	86	103	30	9
*Madhyapara Bharmohini	1	23	29	120	117	224	183	60	55	159	142	23	15
*Mordia	1	0	0	17	21	24	22	15	20	21	10	2	5

RMO: 1 = Rural, 2 = Urban and 3 = Other Urban

Table C-07: Distribution of population aged 3-14 years by age group, school attendance, sex, residence and community

Administrative Unit *Residence* Community	RMO	Population Aged 3-5 Years				Population Aged 6-10 Years				Population Aged 11-14 Years			
		Attending School		Not Attending School		Attending School		Not Attending School		Attending School		Not Attending School	
		Male	Female	Male	Female	Male	Female	Male	Female	Male	Female	Male	Female
1	2	3	4	5	6	7	8	9	10	11	12	13	14
*Royhati	1	11	15	105	114	158	163	81	45	102	122	33	25
Royhati	1	10	8	77	78	108	116	60	36	65	80	25	19
Royhati Digharpar	1	1	7	28	36	50	47	21	9	37	42	8	6
*Sreeramer Para	1	3	0	49	48	59	74	29	22	49	57	10	3
*Shyamnai	1	5	3	74	74	89	65	43	29	56	62	28	13
Durgapur	1	0	0	15	16	17	12	13	6	12	18	1	4
Muraripur	1	4	2	16	18	33	20	7	3	16	25	12	0
Shyamnai	1	1	1	43	40	39	33	23	20	28	19	15	9
Nalka Union Total		59	54	1514	1506	1803	1899	827	781	1337	1281	442	279
*Alam Chandpur	1	0	0	25	25	34	36	19	11	22	28	9	6
Alam Chandpur	1	0	0	13	16	15	16	8	7	13	18	3	4
Sorabari	1	0	0	12	9	19	20	11	4	9	10	6	2
*Angaru	1	0	0	33	33	43	34	21	20	22	22	14	8
*Bishnupur	1	0	0	41	28	33	40	20	28	35	30	11	6
*Chak Dader Para	1	2	1	26	25	31	45	12	16	38	30	4	5
*Chak Manohar	1	2	0	45	36	58	66	12	15	36	28	11	2
*Char Faridpur	1	4	2	52	56	54	64	43	42	54	32	28	20
*Dadpur	1	4	9	87	103	117	121	40	38	78	76	32	14
Mahat Para	1	0	1	31	47	46	46	25	22	25	29	16	4
Kayesta Para	1	1	3	13	18	20	17	3	7	12	11	5	4
Daspara	1	0	0	21	18	14	12	7	6	13	15	4	4
Podder Para	1	3	5	22	20	37	46	5	3	28	21	7	2
*Dattakusa	1	8	13	91	75	116	123	54	38	86	82	17	14
Dattakusa	1	4	5	43	49	58	71	43	27	56	43	13	12
Kalipur	1	4	8	48	26	58	52	11	11	30	39	4	2
*Gopinathpur	1	0	1	14	17	32	29	11	9	21	26	8	2
*Erandaha	1	5	5	252	252	293	255	152	158	229	196	70	39
Hatkanda	1	2	1	40	31	57	49	4	17	15	29	16	7
Erandaha	1	3	4	189	192	201	179	135	120	180	144	50	27
Majhi Para	1	0	0	23	29	35	27	13	21	34	23	4	5
*Jhakri	1	8	1	122	113	140	140	54	46	90	97	24	24
Jhakri	1	4	0	28	23	37	37	11	7	27	22	5	2
Horganti	1	2	1	59	61	76	66	33	27	48	59	11	17
Alakdia	1	2	0	35	29	27	37	10	12	15	16	8	5
*Kanthalbaria	1	5	6	126	132	135	181	55	55	101	100	25	21
Kanthalbaria	1	3	4	52	68	72	91	25	23	54	51	4	5
Boaliar Char	1	2	2	74	64	63	90	30	32	47	49	21	16
*Kumajpur	1	3	0	71	63	100	98	37	19	78	89	28	9

RMO: 1 = Rural, 2 = Urban and 3 = Other Urban

Table C-07: Distribution of population aged 3-14 years by age group, school attendance, sex, residence and community

Administrative Unit *Residence* Community	RMO	Population Aged 3-5 Years				Population Aged 6-10 Years				Population Aged 11-14 Years			
		Attending School		Not Attending School		Attending School		Not Attending School		Attending School		Not Attending School	
		Male	Female	Male	Female	Male	Female	Male	Female	Male	Female	Male	Female
1	2	3	4	5	6	7	8	9	10	11	12	13	14
Kumajpur	1	3	0	65	57	86	86	30	14	54	61	25	6
Sahabganj	1	0	0	4	4	12	7	5	4	17	20	2	3
West Muradpur	1	0	0	2	2	2	5	2	1	7	8	1	0
*East Mathurapur	1	0	2	59	77	92	98	54	36	43	43	30	24
*Nalchhia	1	5	1	36	30	41	61	13	18	37	27	4	3
Nalchhia	1	4	1	32	26	37	54	12	17	33	27	4	1
Shah Para	1	1	0	4	4	4	7	1	1	4	0	0	2
*Nalka Sengati	1	6	3	119	122	146	173	50	47	125	104	23	17
Nalka Sengati	1	6	3	89	83	111	125	39	24	85	80	19	14
Kaimgram	1	0	0	30	39	35	48	11	23	40	24	4	3
*Purba Faridpur	1	0	2	113	132	98	110	95	94	84	107	52	35
*Rampur	1	0	0	15	18	32	16	7	6	16	15	1	2
*Ratankandi	1	2	2	43	36	35	34	33	42	19	27	18	20
*Sujapur	1	1	5	76	67	84	78	29	31	56	60	23	4
Sujapur	1	1	5	63	47	73	67	16	12	51	51	17	3
Paschim Maturapur	1	0	0	13	20	11	11	13	19	5	9	6	1
*Tin Nandina	1	4	1	68	66	89	97	16	12	67	62	10	4
Tin Nandina (Panch Para)	1	0	0	13	11	14	12	2	2	13	11	0	0
Khamar Para	1	3	0	19	24	28	44	4	2	25	26	3	1
Khola Para	1	0	1	15	17	31	20	1	4	14	13	2	2
Adrosho Para (Kholapara)	1	1	0	21	14	16	21	9	4	15	12	5	1
Pangashi Union Total		73	70	1563	1458	2002	1902	862	791	1094	1193	410	281
*Benganai	1	14	14	328	335	474	458	147	123	216	242	99	44
Majh Para	1	4	2	35	36	46	58	25	13	13	17	17	10
Uttarpara	1	1	1	48	53	98	71	16	21	35	46	10	2
Purbapara	1	3	4	26	29	50	44	4	4	21	24	5	2
Paschimpara	1	0	1	63	51	72	68	25	16	30	45	20	7
Baikunthapur	1	4	5	84	84	114	108	49	32	59	55	22	14
Gangarampur	1	0	0	18	19	23	35	11	9	10	22	6	4
Manoharpur	1	2	1	54	63	71	74	17	28	48	33	19	5
*Brahmanbaria	1	11	8	133	109	202	163	59	53	95	132	19	22
Brahmanbaria	1	10	5	65	61	137	108	19	13	56	74	13	12
Nizamganti	1	0	1	50	26	36	24	30	26	24	30	5	6
Dhangar Para	1	1	2	18	22	29	31	10	14	15	28	1	4
*Chak Nur	1	2	4	140	99	150	145	72	66	121	111	34	10
*Deulmura	1	4	3	57	43	68	64	48	54	41	39	13	24
*Gram Pangashi	1	2	7	135	119	165	135	91	73	103	105	33	17
Gram Pangashi	1	0	5	111	94	141	110	77	61	89	91	24	16

RMO: 1 = Rural, 2 = Urban and 3 = Other Urban

Table C-07: Distribution of population aged 3-14 years by age group, school attendance, sex, residence and community

Administrative Unit *Residence* Community	RMO	Population Aged 3-5 Years				Population Aged 6-10 Years				Population Aged 11-14 Years			
		Attending School		Not Attending School		Attending School		Not Attending School		Attending School		Not Attending School	
		Male	Female	Male	Female	Male	Female	Male	Female	Male	Female	Male	Female
1	2	3	4	5	6	7	8	9	10	11	12	13	14
Hatkanda	1	2	2	24	25	24	25	14	12	14	14	9	1
*Hat Pangashi	1	5	7	140	101	138	157	78	67	84	90	41	39
Hat Pangashi	1	4	5	101	74	113	124	60	47	73	70	23	19
Chauraganti	1	1	2	39	27	25	33	18	20	11	20	18	20
*Kalinja	1	9	3	52	55	62	59	23	23	29	29	17	8
Kalinja	1	9	3	31	37	56	56	10	5	25	24	11	2
Adarshapara	1	0	0	21	18	6	3	13	18	4	5	6	6
*Krishnadia	1	0	0	45	39	50	38	17	18	19	18	9	10
*Matikora	1	2	1	60	60	59	46	22	22	38	48	12	8
*Metra Teghari	1	1	1	71	86	93	101	69	71	47	47	24	15
*Mirer Deulmura	1	0	7	99	87	136	133	41	36	80	94	12	13
*Naoda Salua	1	17	12	133	145	200	188	79	53	103	95	57	34
Purbapara	1	4	4	32	32	38	47	21	20	15	18	14	7
Paschimpara	1	6	7	46	45	64	65	26	14	36	30	21	12
Chak Anar Dumur	1	6	1	7	12	16	10	3	3	2	3	4	1
Narayan Salua	1	0	0	12	6	11	7	2	3	13	11	2	0
Kaya Bil	1	1	0	21	30	48	40	21	10	23	20	12	11
Nauda Dumur	1	0	0	15	20	23	19	6	3	14	13	4	3
*Narua	1	1	1	33	36	37	43	18	23	26	44	12	6
*Rameshwarganti	1	4	2	69	85	85	95	46	53	33	46	12	17
*Sreedasganti	1	1	0	68	59	83	77	52	56	59	53	16	14
Sreedasganti	1	0	0	52	51	55	38	48	52	48	43	12	9
Mamokarganti	1	1	0	16	8	28	39	4	4	11	10	4	5
Sonakhara Union Total		107	124	820	803	1363	1198	371	327	835	728	183	109
*Akra	1	10	12	54	43	135	75	14	15	107	29	14	5
*Bandihar	1	0	1	10	12	24	11	11	7	19	10	1	0
*Bansail	1	7	7	37	46	68	65	7	8	48	45	7	3
*Bhuiat	1	5	3	71	68	94	81	38	35	72	69	17	10
*Dhaljan	1	13	14	101	73	147	132	33	37	93	74	8	5
*Dostpara	1	4	9	37	25	70	52	10	6	40	19	8	4
*Gopalpur	1	4	2	27	32	34	31	21	14	21	16	6	5
*Gothita	1	9	7	42	49	90	77	16	16	43	51	22	10
*Hajipur	1	3	1	24	23	53	41	7	10	18	11	6	6
*Kalia	1	2	4	25	16	36	47	11	3	29	21	9	2
*Khaichala	1	19	21	37	42	61	61	14	7	31	36	5	9
*Madhupur	1	0	1	26	32	37	42	24	34	29	23	1	3
*Mauhar	1	5	4	20	26	38	42	5	7	10	15	3	0
*Nimgachi	1	10	13	58	68	135	93	55	32	64	75	31	5

RMO: 1 = Rural, 2 = Urban and 3 = Other Urban

Table C-07: Distribution of population aged 3-14 years by age group, school attendance, sex, residence and community

Administrative Unit *Residence* Community	RMO	Population Aged 3-5 Years				Population Aged 6-10 Years				Population Aged 11-14 Years			
		Attending School		Not Attending School		Attending School		Not Attending School		Attending School		Not Attending School	
		Male	Female	Male	Female	Male	Female	Male	Female	Male	Female	Male	Female
1	2	3	4	5	6	7	8	9	10	11	12	13	14
*Paschim Atgharia	1	0	0	36	29	59	50	3	13	44	47	5	3
*Pulla	1	0	5	20	21	25	29	20	18	23	24	2	4
*Rupakhara	1	8	9	39	42	68	64	12	10	40	48	8	5
*Shitalpai	1	0	0	4	5	1	2	4	3	0	1	2	1
*Sonakhara	1	0	0	27	30	48	46	9	7	30	22	6	6
*Sreerampur	1	3	5	84	77	85	92	40	33	51	58	17	18
*Uttra Hajipur	1	5	6	41	44	55	65	17	12	23	34	5	5
Shahjadpur Upazila Total		1609	1506	22405	21808	27893	26496	12584	11640	17399	16943	6823	4608
Shahjadpur Upazila	1	1390	1324	19972	19462	24614	23427	11345	10543	15267	14752	5994	4060
Shahjadpur Upazila	2	206	173	2097	2005	2904	2732	1033	899	1955	2018	752	480
Shahjadpur Upazila	3	13	9	336	341	375	337	206	198	177	173	77	68
Shahjadpur Paurashava	2	206	173	2097	2005	2904	2732	1033	899	1955	2018	752	480
Ward No-01 Total		43	23	256	239	329	334	129	119	270	260	85	68
*Dak Bangla Para	2	7	3	16	9	31	30	5	6	29	17	2	6
*Dhabaria	2	9	4	74	71	93	89	40	43	72	77	36	19
*Kanda Para	2	11	8	84	96	117	108	46	35	82	84	27	20
*Sherkhali	2	16	8	82	63	88	107	38	35	87	82	20	23
Ward No-02 Total		21	22	193	233	328	299	124	110	241	223	68	78
*Bheruadhah	2	0	0	1	6	10	8	1	1	8	8	0	3
*Charu Para	2	0	1	10	0	8	6	3	6	8	4	0	4
*Pathan Para	2	1	1	12	17	30	27	7	3	28	24	2	2
*Chuniakhali Para	2	3	3	27	39	53	43	26	10	34	34	9	11
*Ruppur	2	17	17	143	171	227	215	87	90	163	153	57	58
Ward No-03 Total		12	10	152	133	189	178	66	64	187	170	49	43
*Chala Shahjadpur	2	3	4	29	18	37	39	6	11	35	39	12	7
*Chayani Para	2	2	0	17	13	29	19	3	6	22	27	2	5
*Manirampur	2	5	2	73	64	81	80	28	23	99	68	18	20
*Nishipara	2	2	0	14	21	12	7	21	18	3	8	14	8
*Roypara	2	0	4	8	7	13	16	4	2	10	11	2	3
*Saha Para	2	0	0	11	10	17	17	4	4	18	17	1	0
Ward No-04 Total		10	13	199	174	314	277	78	71	190	220	94	39
*Andharkota Para	2	0	1	31	21	38	39	13	10	38	34	10	6
*Dargah Para	2	0	2	40	38	74	55	20	18	45	45	17	6
*Pukurpar	2	10	10	128	115	202	183	45	43	107	141	67	27
Ward No-05 Total		12	15	256	226	301	293	151	139	243	252	79	31
*Aikbari Parkola	2	3	4	63	57	73	77	28	20	56	56	21	6
*Parkola	2	3	3	131	107	163	150	82	79	122	133	41	16
*Prannathpur	2	6	8	62	62	65	66	41	40	65	63	17	9

RMO: 1 = Rural, 2 = Urban and 3 = Other Urban

Table C-07: Distribution of population aged 3-14 years by age group, school attendance, sex, residence and community

Administrative Unit *Residence* Community	RMO	Population Aged 3-5 Years				Population Aged 6-10 Years				Population Aged 11-14 Years			
		Attending School		Not Attending School		Attending School		Not Attending School		Attending School		Not Attending School	
		Male	Female	Male	Female	Male	Female	Male	Female	Male	Female	Male	Female
1	2	3	4	5	6	7	8	9	10	11	12	13	14
Ward No-06 Total		16	20	225	209	320	279	93	66	249	241	71	40
*Aikbari Shaktipur	2	0	1	36	25	42	34	21	12	29	33	3	4
*Khanjan Dear	2	2	3	49	56	57	52	16	18	36	54	18	18
*Rambari	2	9	7	49	73	124	100	23	12	109	64	20	8
*Taltala Natun Para	2	5	9	91	55	97	93	33	24	75	90	30	10
Ward No-07 Total		25	21	267	279	367	359	152	123	180	217	110	70
*Nalua	2	13	7	126	125	154	145	93	61	77	77	55	39
*Shaktipur	2	6	8	73	87	106	124	40	37	52	76	40	21
*Uttar Dhariapur	2	6	6	68	67	107	90	19	25	51	64	15	10
Ward No-08 Total		26	23	269	247	357	370	90	103	222	263	98	61
*Dhariapur	2	26	23	269	247	357	370	90	103	222	263	98	61
Ward No-09 Total		41	26	280	265	399	343	150	104	173	172	98	50
*Dakshin Bara Bil	2	8	3	127	120	132	118	81	58	77	73	49	27
*Uttar Bara Bil	2	33	23	153	145	267	225	69	46	96	99	49	23
Beltail Union Total		104	84	1628	1607	2083	1945	865	817	1529	1395	472	262
*Agbera	1	0	0	81	73	64	58	33	28	62	59	13	8
Agbera	1	0	0	29	26	25	21	19	23	24	15	6	4
Bhennagachhi	1	0	0	52	47	39	37	14	5	38	44	7	4
*Agnukali	1	29	25	167	142	184	193	79	67	142	106	49	21
Agnukali	1	18	16	129	112	136	135	69	57	115	80	39	18
Lichimpur	1	11	9	38	30	48	58	10	10	27	26	10	3
*Beltail	1	11	12	136	153	160	164	88	72	93	101	50	36
Beltail Digar	1	1	4	35	52	45	45	41	34	20	21	20	12
Char Beltail	1	9	8	78	80	94	99	17	19	63	63	18	17
Chak Banshbaria	1	1	0	23	21	21	20	30	19	10	17	12	7
*Betkandi	1	0	0	27	26	44	27	11	8	33	22	7	2
*Char Betkandi	1	5	5	209	224	259	275	110	87	150	147	76	28
Char Betkandi	1	0	2	64	66	58	81	32	24	47	32	23	7
Shibrampur	1	1	1	33	40	64	64	6	5	21	22	9	3
Khagdiar	1	0	2	21	21	30	28	18	10	31	29	1	3
Sen Betkandi	1	0	0	35	47	36	29	34	39	29	37	23	6
Mohammadpur	1	4	0	56	50	71	73	20	9	22	27	20	9
*Dhar Jamtail	1	7	5	143	136	185	177	91	114	122	163	64	38
Dhar Jamtail	1	5	2	64	57	87	84	27	40	51	60	26	12
Banshbaria	1	2	3	79	79	98	93	64	74	71	103	38	26
*Ghorsal	1	15	12	211	215	236	257	147	142	164	204	60	35
Ghorsal	1	15	11	201	196	212	222	146	140	151	188	56	34
Hat Betkandi	1	0	1	10	19	24	35	1	2	13	16	4	1

RMO: 1 = Rural, 2 = Urban and 3 = Other Urban

Table C-07: Distribution of population aged 3-14 years by age group, school attendance, sex, residence and community

Administrative Unit *Residence* Community	RMO	Population Aged 3-5 Years				Population Aged 6-10 Years				Population Aged 11-14 Years			
		Attending School		Not Attending School		Attending School		Not Attending School		Attending School		Not Attending School	
		Male	Female	Male	Female	Male	Female	Male	Female	Male	Female	Male	Female
1	2	3	4	5	6	7	8	9	10	11	12	13	14
*Gopinathpur	1	1	3	67	40	59	60	25	36	65	62	6	6
*Kadai Badla	1	7	8	175	175	229	239	71	73	158	142	47	26
Kadai Badla	1	6	8	98	91	129	142	33	29	85	84	21	8
Char Kadai	1	1	0	77	84	100	97	38	44	73	58	26	18
*Malatidanga	1	2	2	110	105	143	155	58	35	109	103	26	16
Purba Malatidanga	1	2	2	53	64	83	76	38	21	55	42	15	7
Paschim Malatidanga	1	0	0	57	41	60	79	20	14	54	61	11	9
*Mara Kadai	1	1	0	36	38	33	42	18	26	24	15	7	4
*Satbaria	1	22	12	238	236	440	263	115	104	362	237	57	36
Dakshinpara	1	4	1	85	100	247	93	37	50	210	102	23	13
Uttarpara	1	3	2	65	54	47	49	43	22	45	43	8	10
Kuthi Satbaria	1	12	6	46	38	104	89	15	6	72	59	12	3
Batiza Para	1	3	3	42	44	42	32	20	26	35	33	14	10
*Telkupi	1	4	0	28	44	47	35	19	25	45	34	10	6
Gala Union Total		41	57	1621	1627	1670	1477	1033	1044	971	744	408	347
Gala Union	1	28	48	1285	1286	1295	1140	827	846	794	571	331	279
Gala Union	3	13	9	336	341	375	337	206	198	177	173	77	68
*Barnia	1	12	10	239	221	178	168	192	206	123	52	83	84
Barnia	1	12	9	132	140	90	74	110	133	71	30	60	57
Mirzapur	1	0	0	11	9	22	20	8	10	6	9	2	1
Char Barnia	1	0	1	78	59	40	50	66	62	34	6	21	26
Barnia Haldar Para	1	0	0	18	13	26	24	8	1	12	7	0	0
*Boyra	1	3	3	101	94	115	112	61	54	65	66	21	21
Boyra	1	0	0	27	36	27	32	32	27	23	24	8	6
Gachh Boyra	1	3	2	54	41	68	63	15	22	26	23	5	10
Bhul Boyra	1	0	1	20	17	20	17	14	5	16	19	8	5
*Bentia	1	0	1	146	144	120	117	103	116	80	58	28	36
*Datta Dorta	1	1	3	49	45	67	48	34	20	35	34	12	5
*Dorta Mehi	3	13	9	336	341	375	337	206	198	177	173	77	68
Paschim Berakhola	3	3	1	97	81	92	69	96	95	57	56	25	27
Purba Berakhola	3	6	6	146	171	192	180	74	60	85	80	27	19
Gobindapur	3	2	2	69	67	57	63	23	24	21	20	19	15
Chikhulia	3	2	0	24	22	34	25	13	19	14	17	6	7
*Dugali	1	2	10	176	198	208	195	98	115	124	109	38	28
Bara Dugali	1	1	1	56	75	54	47	49	61	31	29	21	13
Par Dugali	1	1	1	80	80	100	114	35	33	63	45	9	10
Char Dugali	1	0	8	40	43	54	34	14	21	30	35	8	5
*Gala	1	6	10	304	307	323	258	154	174	181	134	73	45

Table C-07: Distribution of population aged 3-14 years by age group, school attendance, sex, residence and community

Administrative Unit *Residence* Community	RMO	Population Aged 3-5 Years				Population Aged 6-10 Years				Population Aged 11-14 Years			
		Attending School		Not Attending School		Attending School		Not Attending School		Attending School		Not Attending School	
		Male	Female	Male	Female	Male	Female	Male	Female	Male	Female	Male	Female
1	2	3	4	5	6	7	8	9	10	11	12	13	14
Fakir Para	1	3	5	90	102	118	85	51	67	64	32	24	16
Gopinathpur	1	2	2	106	92	99	92	52	48	67	57	21	14
Hariakanda	1	0	0	18	15	11	9	10	12	6	1	5	1
Gala	1	1	0	78	74	64	45	32	39	32	37	21	9
Mazzan	1	0	3	12	24	31	27	9	8	12	7	2	5
*Garjana	1	0	0	4	2	5	2	5	4	2	2	0	0
*Kashipur	1	3	9	168	170	170	150	115	98	106	68	56	33
*Khas Char Pechakhola	1	0	0	5	3	3	5	2	2	7	3	0	1
*Paikhanda	1	0	0	7	9	6	6	5	6	9	4	2	1
*Taratia	1	1	2	86	93	100	79	58	51	62	41	18	25
Taratia	1	1	2	80	74	91	68	42	34	54	32	13	16
Dewan Taratia	1	0	0	6	19	9	11	16	17	8	9	5	9
Garadaha Union Total		79	72	1055	1019	1456	1410	554	501	945	972	316	169
*Barai Tepri	1	7	7	158	166	191	175	88	64	127	127	54	22
Kasiakola	1	0	0	24	28	28	18	14	13	17	16	12	10
Barai Tepri	1	1	0	74	75	63	72	43	35	53	55	21	7
Baoshagari	1	1	2	26	24	27	27	11	10	23	19	7	0
Char Tepri	1	5	5	34	39	73	58	20	6	34	37	14	5
*Bhatta Garadaha	1	0	1	73	89	124	113	49	44	89	90	23	16
Bhatta Garadaha	1	0	0	17	25	64	49	14	10	40	39	8	3
Sardar Para	1	0	1	56	64	60	64	35	34	49	51	15	13
*Garadaha	1	0	0	45	51	67	72	25	21	44	51	10	9
*Garadaha Biswas	1	25	22	195	179	269	284	74	80	208	196	66	43
Garadaha Char Para	1	10	10	66	64	99	101	25	21	66	80	20	12
Talgachhi	1	5	5	74	83	105	102	29	38	99	73	25	18
Bhaya Biswas	1	10	7	55	32	65	81	20	21	43	43	21	13
*Makorkola	1	0	4	85	82	86	86	44	50	43	53	38	13
*Mashipur	1	14	18	304	276	360	388	176	155	242	264	87	46
Mashipur	1	11	16	153	143	212	225	96	70	139	135	47	29
Sharishakola	1	1	1	49	50	63	81	16	19	47	54	9	4
Durgadah	1	0	1	29	21	35	34	12	8	19	24	3	1
Bazar Ghati	1	1	0	16	17	7	17	22	25	7	7	17	5
Paschim Mashipur	1	1	0	36	27	32	18	17	20	16	27	10	2
Lalpur	1	0	0	21	18	11	13	13	13	14	17	1	5
*Nabipur	1	30	16	108	111	247	192	34	45	121	122	30	16
Nabipur	1	3	2	26	30	52	38	14	7	13	22	5	1
Tikua Para	1	18	8	16	17	83	68	1	6	37	29	0	6
Char Nabipur	1	9	6	66	64	112	86	19	32	71	71	25	9

RMO: 1 = Rural, 2 = Urban and 3 = Other Urban

Table C-07: Distribution of population aged 3-14 years by age group, school attendance, sex, residence and community

Administrative Unit *Residence* Community	RMO	Population Aged 3-5 Years				Population Aged 6-10 Years				Population Aged 11-14 Years			
		Attending School		Not Attending School		Attending School		Not Attending School		Attending School		Not Attending School	
		Male	Female	Male	Female	Male	Female	Male	Female	Male	Female	Male	Female
1	2	3	4	5	6	7	8	9	10	11	12	13	14
*Puran Tepri	1	3	4	87	65	112	100	64	42	71	69	8	4
Jalalpur Union Total		50	46	802	795	933	835	609	562	583	581	295	198
*Bheka	1	0	0	14	18	9	8	45	28	6	3	11	11
*Chentar Char	1	6	2	31	36	68	53	3	7	48	42	11	5
*Dwadas Patti	1	5	5	51	51	45	31	67	40	22	25	18	16
*Ghatibari	1	0	1	46	30	6	7	59	50	22	24	33	18
*Jalalpur	1	1	3	71	69	52	61	74	76	45	57	26	18
*Lochan Para	1	0	3	14	29	38	18	4	7	29	23	5	3
Lochan Para	1	0	0	9	18	19	13	2	4	17	19	2	2
Chak Rupsi	1	0	3	5	11	19	5	2	3	12	4	3	1
*Mulkandi	1	20	19	206	213	284	264	110	104	161	148	57	47
Mulkandi	1	15	11	170	168	217	204	90	94	119	115	50	39
Choubari	1	5	8	36	45	67	60	20	10	42	33	7	8
*Pakurtala	1	2	0	74	88	65	68	57	65	32	49	21	23
*Purba Saratail	1	6	4	77	62	84	77	52	41	67	62	33	13
*Saidpur	1	6	8	186	179	240	214	125	138	143	126	64	41
*Saktidharpur	1	4	1	32	20	42	34	13	6	8	22	16	3
Kaijuri Union Total		131	96	2059	2081	2367	2226	1160	1122	1360	1372	575	412
*Bhatdighulia	1	3	8	69	57	92	79	28	25	41	50	19	7
*Bhat Para	1	8	2	128	96	135	118	32	51	70	71	39	29
*Gudhibari	1	15	9	376	371	425	406	180	179	239	256	102	89
Gudhibari	1	9	4	184	180	219	187	84	72	123	128	57	41
Lahindakandi	1	4	2	72	76	77	75	49	56	45	42	16	29
Gupiakhali	1	0	0	70	69	68	90	36	29	37	41	23	10
Char Gudhibari	1	2	3	50	46	61	54	11	22	34	45	6	9
*Gopalpur	1	1	0	92	103	81	73	40	43	70	66	13	8
*Hat Panchil	1	13	8	184	171	241	194	99	81	113	101	57	37
Hat Panchil	1	12	5	153	144	201	153	86	73	77	69	55	34
Monakosna	1	1	3	31	27	40	41	13	8	36	32	2	3
*Jagtala	1	19	14	406	401	416	368	257	242	226	213	103	85
Purba Jagatala	1	10	9	309	302	311	273	207	171	164	165	83	74
Paschim Jagatala	1	9	5	97	99	105	95	50	71	62	48	20	11
*Joypur	1	13	2	59	73	109	118	37	53	48	62	29	15
*Kachua	1	1	0	39	27	38	44	19	5	25	30	4	7
*Kaijuri	1	35	33	524	567	545	594	319	310	388	407	137	84
Kaijuri	1	14	7	85	89	102	98	53	56	57	72	18	18
Purba Char Kaijuri	1	6	12	140	155	119	125	90	86	80	83	40	25
Paschim Char Kaijuri	1	4	8	194	217	172	203	142	142	164	160	51	28

RMO: 1 = Rural, 2 = Urban and 3 = Other Urban

Table C-07: Distribution of population aged 3-14 years by age group, school attendance, sex, residence and community

Administrative Unit *Residence* Community	RMO	Population Aged 3-5 Years				Population Aged 6-10 Years				Population Aged 11-14 Years			
		Attending School		Not Attending School		Attending School		Not Attending School		Attending School		Not Attending School	
		Male	Female	Male	Female	Male	Female	Male	Female	Male	Female	Male	Female
1	2	3	4	5	6	7	8	9	10	11	12	13	14
Pathalia Para	1	11	6	105	106	152	168	34	26	87	92	28	13
*Kayanathai	1	7	8	33	25	55	41	22	27	16	20	21	14
*Maukuri	1	0	1	36	33	28	18	34	24	26	12	7	10
*Thutiapanchil	1	6	6	35	50	82	64	14	11	33	30	16	13
*Purba Charia Panchil	1	7	4	42	62	54	61	51	52	31	26	14	9
*Purba Kharua	1	1	0	19	25	27	26	19	11	17	14	10	0
*Paschim Charia Panchil	1	2	1	17	20	39	22	9	8	17	14	4	5
Kayempur Union Total		193	179	1744	1668	2542	2461	838	689	1391	1348	457	334
*Baldi Para Haldighar	1	12	7	72	72	120	125	37	31	97	81	20	13
Baldi Para	1	0	1	45	41	52	67	22	16	50	34	10	6
Haldighar	1	12	6	27	31	68	58	15	15	47	47	10	7
*Bil Eril	1	5	1	14	26	44	36	3	4	17	19	6	1
*Brajabala	1	5	7	160	150	258	250	77	57	134	133	32	34
Puran Para	1	0	0	39	38	62	56	13	17	45	45	9	8
Kati Para	1	2	1	41	28	83	71	14	14	26	38	2	4
Nedhur Para	1	2	3	50	38	69	69	30	9	23	18	12	8
Khalifa Para	1	1	3	30	46	44	54	20	17	40	32	9	14
*Bri-Angaru	1	34	36	324	258	420	408	110	100	229	222	86	59
Bri-Angaru	1	16	22	125	85	124	144	41	40	75	77	43	26
Char Angaru	1	13	13	121	104	179	145	43	44	100	107	26	22
Panch Para	1	1	1	39	40	42	53	15	10	20	20	11	8
Bangal Para	1	4	0	39	29	75	66	11	6	34	18	6	3
*Bri-Bangaon	1	37	43	241	229	390	354	96	63	209	205	56	30
Bangaon	1	11	16	135	121	191	172	54	41	126	102	31	16
Chithulia	1	17	18	75	77	146	132	35	14	67	74	15	11
Chuldhari	1	9	9	31	31	53	50	7	8	16	29	10	3
*Chak Haripur	1	23	17	144	163	251	283	60	52	157	137	49	26
Chak Haripur	1	3	1	66	77	101	98	26	20	59	52	27	12
China Dukuria	1	17	13	58	75	118	143	34	30	80	75	18	11
Shimultali	1	3	3	20	11	32	42	0	2	18	10	4	3
*Harirampur	1	2	0	35	53	64	64	23	20	30	37	13	4
Harirampur	1	0	0	26	42	39	44	18	16	16	29	11	4
Gopinathpur	1	2	0	9	11	25	20	5	4	14	8	2	0
*Kayemkola	1	8	2	97	94	112	116	44	39	65	61	18	12
Kayemkola	1	5	2	33	24	42	40	14	15	17	20	11	3
Sayestabad	1	3	0	45	46	45	50	24	18	31	23	6	7
Chak Krishnapur	1	0	0	19	24	25	26	6	6	17	18	1	2
*Kayempur	1	32	35	289	276	413	387	154	139	202	194	85	51

Table C-07: Distribution of population aged 3-14 years by age group, school attendance, sex, residence and community

Administrative Unit *Residence* Community	RMO	Population Aged 3-5 Years				Population Aged 6-10 Years				Population Aged 11-14 Years			
		Attending School		Not Attending School		Attending School		Not Attending School		Attending School		Not Attending School	
		Male	Female	Male	Female	Male	Female	Male	Female	Male	Female	Male	Female
1	2	3	4	5	6	7	8	9	10	11	12	13	14
Kayempur	1	13	19	86	96	142	156	35	32	67	83	37	17
Batia Para	1	7	5	52	53	89	77	31	18	42	41	17	9
Shwaruppur	1	1	1	62	44	67	52	40	54	34	28	14	11
Azimpur	1	0	1	15	15	16	16	20	13	28	14	2	4
Kashinathpur	1	6	5	26	21	37	22	12	9	14	14	4	7
Gobindapur	1	3	1	4	12	14	16	3	4	9	6	1	0
Jogonathpur	1	2	3	44	35	48	48	13	9	8	8	10	3
*Kharua Jangla	1	21	16	108	81	130	105	69	46	67	54	28	29
*Paschim Kharua	1	6	8	44	48	84	76	36	24	32	20	11	16
*Saratail	1	5	6	162	160	165	162	111	98	100	117	44	42
Saratail	1	4	5	141	128	140	142	96	86	84	94	36	36
Muratia	1	1	1	21	32	25	20	15	12	16	23	8	6
*Shyambaria	1	3	1	54	58	91	95	18	16	52	68	9	17
Shyambaria	1	3	1	32	41	61	63	13	8	38	51	5	13
Durgapur	1	0	0	22	17	30	32	5	8	14	17	4	4
Khukni Union Total		268	280	2149	2149	2999	3000	1373	1181	1942	2002	950	610
*Arkandi	1	0	2	75	65	65	62	60	54	39	49	26	15
Arkandi	1	0	1	29	26	30	25	28	25	18	19	6	8
Natun Para	1	0	1	20	21	17	22	13	15	8	15	9	2
Jele Para	1	0	0	26	18	18	15	19	14	13	15	11	5
*Brahmangaon	1	33	25	148	125	234	270	87	62	138	133	90	33
Brahmangaon	1	33	24	120	105	194	235	79	54	120	117	72	28
Dakshinpara	1	0	1	28	20	40	35	8	8	18	16	18	5
*Jogibari	1	12	21	76	96	118	118	45	39	82	75	42	20
Jogibari	1	2	2	50	65	58	62	40	37	39	44	35	14
Kamalpur	1	10	19	26	31	60	56	5	2	43	31	7	6
*Khoksabari	1	30	23	277	278	353	345	188	166	224	239	111	74
*Khukni	1	60	86	649	597	898	821	415	313	580	620	270	176
Nutan Para	1	6	6	49	52	85	69	24	32	53	52	23	16
Uttarpara	1	7	5	87	86	107	98	52	43	75	79	20	15
Paschimpara	1	8	11	69	52	95	97	35	24	65	59	18	13
Mollah Para	1	6	22	67	49	101	88	31	24	62	73	29	13
Madhyapara	1	1	0	43	45	68	67	34	22	50	62	14	6
Rathkhola	1	0	0	15	15	12	14	34	16	10	15	15	10
Kandi Para	1	15	13	68	84	124	108	40	26	79	75	32	24
Kalipur	1	9	12	84	57	106	112	46	22	57	60	24	19
Jhaugara	1	8	17	167	157	200	168	119	104	129	145	95	60
*Rupnai	1	34	48	337	398	472	519	208	215	306	315	153	120

RMO: 1 = Rural, 2 = Urban and 3 = Other Urban

Table C-07: Distribution of population aged 3-14 years by age group, school attendance, sex, residence and community

Administrative Unit *Residence* Community	RMO	Population Aged 3-5 Years				Population Aged 6-10 Years				Population Aged 11-14 Years			
		Attending School		Not Attending School		Attending School		Not Attending School		Attending School		Not Attending School	
		Male	Female	Male	Female	Male	Female	Male	Female	Male	Female	Male	Female
1	2	3	4	5	6	7	8	9	10	11	12	13	14
Rupnai Purbapara	1	4	11	110	110	119	148	68	64	83	76	54	46
Rupnai Uttarpara	1	8	4	36	52	68	64	31	32	65	56	16	11
Gachh Para	1	22	33	191	236	285	307	109	119	158	183	83	63
*Rupsi	1	99	75	587	590	859	865	370	332	573	571	258	172
Rupsi	1	21	23	191	168	337	328	60	69	197	197	60	42
Sonatala	1	21	11	72	67	79	91	48	30	78	55	33	20
Shibpur	1	20	7	142	129	171	174	124	106	124	133	77	58
Gopinathpur	1	32	33	137	178	213	190	111	99	129	140	62	43
Bishwanathpur	1	5	1	45	48	59	82	27	28	45	46	26	9
Narina Union Total		68	61	858	878	1147	1147	428	400	757	810	281	134
*Batia	1	18	18	193	168	267	291	67	71	183	188	50	20
Batia Paschim	1	2	5	90	74	119	116	36	48	65	70	27	8
Batia Purba	1	1	2	17	14	16	22	8	6	20	15	4	0
Char Batia	1	10	7	35	31	67	57	8	6	34	52	8	5
Joyrampur	1	5	4	51	49	65	96	15	11	64	51	11	7
*Char Narnia	1	15	5	58	52	88	95	26	18	51	69	15	9
*Narina	1	17	10	262	316	355	314	182	161	245	234	106	59
Narina Uttarpara	1	2	1	62	65	57	54	36	39	58	28	24	10
Narina Madhyapara	1	2	4	55	59	72	74	29	11	53	51	16	5
Narina Dakshinpara	1	8	3	92	121	147	138	71	71	87	108	32	21
Nababila	1	5	1	48	59	64	39	37	38	37	37	27	20
Danga Para	1	0	1	5	12	15	9	9	2	10	10	7	3
*Narayandaha	1	0	0	41	36	42	40	21	13	34	33	12	7
*Parkola	1	18	28	304	306	395	407	132	137	244	286	98	39
Parkola	1	0	3	23	18	23	23	4	4	9	12	7	5
Jugnidaha	1	1	4	128	123	149	159	72	73	91	117	52	23
Tetiarkanda	1	3	5	81	76	102	99	30	29	68	76	14	3
Kanglakanda	1	6	7	35	40	53	39	8	15	20	30	9	2
Bachamara	1	8	9	37	49	68	87	18	16	56	51	16	6
Porjana Union Total		119	118	2638	2531	3153	2976	1479	1442	1834	1746	732	541
*Bachra	1	14	21	272	251	343	348	119	113	179	168	79	62
Bachra	1	14	21	224	194	289	288	99	101	149	137	66	48
Char Bachra	1	0	0	48	57	54	60	20	12	30	31	13	14
*Baoikhola	1	1	4	52	57	86	76	17	26	56	66	8	10
*Basuria	1	10	1	149	162	185	168	87	67	125	123	39	31
Basuria	1	5	0	112	128	135	121	74	60	88	94	28	25
Kanda Basuria	1	5	0	16	18	25	23	5	2	12	8	4	5
Char Basuria	1	0	1	21	16	25	24	8	5	25	21	7	1

RMO: 1 = Rural, 2 = Urban and 3 = Other Urban

Table C-07: Distribution of population aged 3-14 years by age group, school attendance, sex, residence and community

Administrative Unit *Residence* Community	RMO	Population Aged 3-5 Years				Population Aged 6-10 Years				Population Aged 11-14 Years			
		Attending School		Not Attending School		Attending School		Not Attending School		Attending School		Not Attending School	
		Male	Female	Male	Female	Male	Female	Male	Female	Male	Female	Male	Female
1	2	3	4	5	6	7	8	9	10	11	12	13	14
*Bhagirath Putia	1	0	0	184	176	208	163	80	93	88	98	47	39
*Chak Jamirta	1	17	22	672	625	629	609	482	465	390	408	211	143
Uttar Jamirta	1	7	10	147	147	167	174	121	117	94	120	64	43
Dakshin Jamirta	1	1	4	183	167	155	154	158	124	100	131	46	26
Fechuamara	1	5	7	89	89	114	84	59	63	66	46	25	18
Jote Para	1	3	1	105	84	111	113	43	54	69	55	22	14
Chak Jamirta Cmarpara	1	1	0	148	138	82	84	101	107	61	56	54	42
*Kakuria	1	3	0	91	97	127	111	48	60	80	72	15	17
Kakuria	1	3	0	70	77	112	102	33	39	53	49	15	17
Khudra Putia	1	0	0	21	20	15	9	15	21	27	23	0	0
*Kismat Jamirta	1	0	1	25	24	28	35	16	12	8	8	15	7
*Nandalalpur	1	25	23	360	333	420	393	182	180	286	244	105	66
Uttar Nandalalpur	1	4	8	156	154	156	138	90	86	110	87	35	19
Dakshin Nandalalpur	1	1	6	93	71	123	130	33	36	94	76	33	24
Jigarbaria	1	20	9	111	108	141	125	59	58	82	81	37	23
*Porjana	1	28	15	545	545	717	723	332	323	418	385	148	120
Porjana	1	11	1	71	87	144	136	30	18	82	74	15	15
Chhota Momrajpur	1	6	6	178	149	186	190	100	113	98	100	39	31
Harinathpur	1	2	1	62	57	51	65	44	35	30	41	23	13
Char Porjana	1	8	7	128	152	156	166	96	87	113	84	38	42
Bara Maharajpur	1	1	0	106	100	180	166	62	70	95	86	33	19
*Ranikola	1	2	1	46	44	59	59	18	23	34	35	10	3
*Ultadab	1	19	30	242	217	351	291	98	80	170	139	55	43
Potajia Union Total		88	91	1411	1360	1857	1714	632	612	1296	1316	391	195
*Alokdia	1	5	10	93	71	125	128	25	19	84	104	16	3
*Bahalbari	1	2	0	34	39	41	39	22	19	32	35	12	4
*Bejganti	1	6	6	81	88	145	145	41	35	123	119	13	13
*Chak Potazia	1	0	0	1	1	2	0	1	1	0	2	1	0
*Nagar Boyra	1	6	7	50	36	76	58	21	17	62	48	12	7
Boyra	1	0	1	24	25	37	32	14	15	37	27	2	5
Chhota Boyra	1	6	6	26	11	39	26	7	2	25	21	10	2
*Nukali	1	4	10	51	46	86	77	20	9	81	60	7	8
*Nundaha	1	9	1	44	69	68	66	8	12	33	44	14	2
*Potajia	1	33	47	749	702	922	862	352	351	585	599	211	121
Potajia	1	6	15	324	287	405	357	178	164	259	259	97	55
Kakilanari	1	2	1	81	68	77	56	37	33	51	62	27	7
Madla	1	12	17	191	195	236	256	66	79	161	155	47	37
Reshambari	1	11	13	70	71	100	115	20	25	57	68	24	7

RMO: 1 = Rural, 2 = Urban and 3 = Other Urban

Table C-07: Distribution of population aged 3-14 years by age group, school attendance, sex, residence and community

Administrative Unit *Residence* Community	RMO	Population Aged 3-5 Years				Population Aged 6-10 Years				Population Aged 11-14 Years			
		Attending School		Not Attending School		Attending School		Not Attending School		Attending School		Not Attending School	
		Male	Female	Male	Female	Male	Female	Male	Female	Male	Female	Male	Female
1	2	3	4	5	6	7	8	9	10	11	12	13	14
Gangaprasad	1	2	0	57	59	57	33	42	42	36	39	10	10
Bhaimara	1	0	1	26	22	47	45	9	8	21	16	6	5
*Rautara	1	21	7	234	245	253	263	120	118	194	230	99	31
Rautara	1	4	3	105	106	102	112	62	71	55	95	60	20
Chara Chithulia	1	17	4	129	139	151	151	58	47	139	135	39	11
*Saktala	1	2	3	36	39	106	48	7	12	76	48	3	3
*Tiorbanda	1	0	0	38	24	33	28	15	19	26	27	3	3
Monamara	1	0	0	12	7	14	10	4	7	13	13	0	0
Tiorbanda	1	0	0	26	17	19	18	11	12	13	14	3	3
Rupabati Union Total		115	103	1464	1456	1945	1890	733	648	1207	1179	317	215
*Ahmedpur	1	0	0	90	72	79	83	24	30	64	60	15	6
*Baghabari	1	15	9	55	68	127	112	11	18	60	71	15	7
*Baghdhunail	1	1	0	133	126	108	108	67	65	63	64	27	23
Baghdhunail	1	1	0	87	90	79	74	30	36	35	38	15	13
Kaiar Char	1	0	0	46	36	29	34	37	29	28	26	12	10
*Baghutia	1	2	0	29	28	55	39	10	6	35	18	3	1
*Bara Binyadair	1	5	4	50	44	77	67	29	22	41	60	17	6
*Bhul Baghutia	1	8	4	19	37	34	44	15	19	25	22	0	5
*Bil Kalmi	1	3	7	55	49	94	104	36	24	67	67	13	5
Bil Kalmi	1	0	0	23	18	26	31	14	9	8	15	8	1
Kharshamal	1	3	7	32	31	68	73	22	15	59	52	5	4
*Chak Aima	1	13	9	75	96	153	136	32	40	91	89	16	11
*Chayra	1	11	15	77	74	113	123	24	16	87	92	15	6
*Chhota Binyadair	1	1	3	7	10	27	25	2	6	16	17	2	1
*Dhunail	1	12	19	136	110	192	177	69	65	75	70	33	25
Dhunail	1	12	18	125	100	176	158	63	59	64	60	32	22
Char Dhunail	1	0	1	11	10	16	19	6	6	11	10	1	3
*Karsalika	1	14	13	166	172	174	181	88	88	123	109	37	31
*Lochna	1	1	0	127	147	143	144	54	49	89	96	19	13
Kuthibari	1	1	0	28	30	39	39	14	5	14	15	4	2
Sadamara	1	0	0	41	45	44	31	10	12	20	26	4	4
Andharmanik	1	0	0	48	50	48	56	27	28	37	36	7	4
Char Andharmanik	1	0	0	10	22	12	18	3	4	18	19	4	3
*Moakola	1	6	2	53	49	92	84	9	13	42	32	14	11
*Ramkharua	1	6	5	101	97	159	126	56	37	88	93	28	9
*Rupabati	1	0	0	68	61	75	64	33	24	64	50	13	12
*Santosha	1	0	1	63	63	41	49	64	45	32	25	18	12
*Selachapri	1	17	12	160	153	202	224	110	81	145	144	32	31

RMO: 1 = Rural, 2 = Urban and 3 = Other Urban

Table C-07: Distribution of population aged 3-14 years by age group, school attendance, sex, residence and community

Administrative Unit *Residence* Community	RMO	Population Aged 3-5 Years				Population Aged 6-10 Years				Population Aged 11-14 Years			
		Attending School		Not Attending School		Attending School		Not Attending School		Attending School		Not Attending School	
		Male	Female	Male	Female	Male	Female	Male	Female	Male	Female	Male	Female
1	2	3	4	5	6	7	8	9	10	11	12	13	14
Habibullanagar Union Total		106	102	1490	1399	1804	1706	817	725	1102	1011	444	349
*Baziar Para	1	4	1	31	36	55	35	30	12	30	26	10	8
*Bera Kuchutia	1	4	5	47	46	63	58	28	21	40	37	13	4
*Daya	1	10	8	257	234	350	316	152	131	178	170	72	85
*Farid Pangashi	1	5	3	38	29	64	37	6	13	33	19	9	17
*Hamlakhola	1	4	1	107	122	114	117	70	61	91	68	48	37
*Ishwardia	1	5	12	76	80	110	82	40	31	68	56	27	13
Badalbari	1	2	2	32	36	43	25	17	14	25	27	14	8
Hashakhola	1	2	8	26	26	39	35	15	6	34	15	8	1
Natur Para	1	1	2	18	18	28	22	8	11	9	14	5	4
*Kumir Goalia	1	1	2	28	16	29	25	17	12	22	26	7	9
*Nagardala	1	3	2	81	69	84	109	47	45	65	70	30	20
*Narua	1	2	2	76	77	88	65	51	51	62	52	20	15
*Pangashi Farid	1	4	2	55	43	62	65	17	12	47	44	12	6
*Roypur	1	0	0	22	25	38	25	11	6	8	8	8	7
*Shahzadpur (Part)	1	6	7	56	45	47	64	30	28	31	36	21	16
*Rotonkandi (Part)	1	56	50	492	464	561	576	268	240	342	313	153	99
*Sreephaltala	1	2	7	124	113	139	132	50	62	85	86	14	13
Sreephaltala	1	2	6	81	79	98	84	32	49	51	69	9	9
Ghosh Sreephaltala	1	0	1	43	34	41	48	18	13	34	17	5	4
Sonatani Union Total		41	44	1389	1233	1033	977	1030	998	527	449	433	362
*Ag Bangana	1	5	7	78	65	69	57	33	34	18	17	24	22
*Araji Banatior	1	0	0	17	12	6	9	17	26	7	0	4	13
*Banatior	1	8	11	259	225	264	245	152	156	142	106	93	47
*Bania Singuli	1	0	0	29	32	2	2	36	35	1	4	16	18
*Bara Chantara	1	3	4	126	128	95	79	112	96	49	34	34	38
*Bhumuria	1	0	0	43	45	29	47	32	31	14	18	14	11
*Chhota Chantara	1	6	4	163	150	122	128	102	100	67	54	51	42
*Daikandi	1	2	0	49	45	19	19	79	64	8	13	22	19
*Dasuria	1	0	0	22	15	8	11	9	5	4	3	6	2
*Dhitpur	1	4	2	208	181	148	112	175	178	91	60	69	55
Dhitpur	1	3	2	146	125	103	74	125	124	46	40	52	36
Baro Pakhia	1	1	0	62	56	45	38	50	54	45	20	17	19
*Hor Dighalia	1	1	1	39	23	20	19	37	31	11	8	18	10
*Khudra Dasuria	1	0	0	33	30	48	55	5	9	14	22	5	3
*Kursi	1	4	6	86	66	58	45	71	64	41	37	15	24
*Makra	1	1	1	69	62	41	54	29	28	19	28	10	7
*Punch Bangala	1	0	0	57	55	21	16	56	58	9	5	10	18

RMO: 1 = Rural, 2 = Urban and 3 = Other Urban

Table C-07: Distribution of population aged 3-14 years by age group, school attendance, sex, residence and community

Administrative Unit *Residence* Community	RMO	Population Aged 3-5 Years				Population Aged 6-10 Years				Population Aged 11-14 Years			
		Attending School		Not Attending School		Attending School		Not Attending School		Attending School		Not Attending School	
		Male	Female	Male	Female	Male	Female	Male	Female	Male	Female	Male	Female
1	2	3	4	5	6	7	8	9	10	11	12	13	14
*Sonatoni	1	5	4	29	22	30	34	12	15	7	11	8	10
*Sripur	1	2	4	82	77	53	45	73	68	25	29	34	23
Sirajganj Sadar Upazila Total		2198	2158	19172	18332	29776	28118	9307	7786	18961	19417	5490	3154
Sirajganj Sadar Upazila	1	1358	1370	14783	14074	21815	20400	7151	6049	13208	13441	3731	2140
Sirajganj Sadar Upazila	2	817	761	4076	3940	7485	7299	1986	1606	5451	5698	1631	956
Sirajganj Sadar Upazila	3	23	27	313	318	476	419	170	131	302	278	128	58
Sirajganj Paurashava	2	817	761	4076	3940	7485	7299	1986	1606	5451	5698	1631	956
Ward No-01 Total		60	46	282	276	539	544	96	76	365	402	88	55
*Masimpur	2	37	31	170	160	350	347	52	42	238	252	32	27
*Mahmud Pur	2	20	11	101	105	170	183	40	31	120	138	51	24
*New Market	2	3	4	11	11	19	14	4	3	7	12	5	4
Ward No-02 Total		93	85	331	338	632	662	122	112	449	445	135	71
*Dear Dhangora	2	41	32	115	102	199	250	38	30	158	167	61	19
*Kachari Para	2	0	0	33	24	37	34	15	16	27	40	7	3
*Sheikh Mujib Road (Part-1)	2	1	1	19	20	33	29	12	16	28	19	8	6
*Saya Dhangora	2	51	52	164	192	363	349	57	50	236	219	59	43
Ward No-03 Total		48	46	95	81	324	281	32	47	288	244	21	49
*Ismail Hossain Sirajee Road	2	5	2	8	6	24	24	0	1	17	17	3	0
*Mohammed Ali Road	2	1	2	4	5	80	28	0	1	38	21	0	1
*Moktar Para	2	6	5	16	14	27	30	4	8	31	21	1	7
*Munshi Meherullah Road	2	0	0	0	1	6	6	0	0	5	3	0	0
*Sheikh Mojib Road Uttar	2	4	9	22	15	54	42	21	15	74	59	1	16
*Sohrawardi Road	2	32	28	45	40	133	151	7	22	123	123	16	25
Ward No-04 Total		85	69	238	227	528	526	76	77	365	455	52	37
*Rahmatganj	2	29	24	78	66	161	155	14	14	109	129	14	5
*Uttar Saya Dhangara	2	56	45	160	161	367	371	62	63	256	326	38	32
Ward No-05 Total		53	48	184	151	446	415	65	63	389	333	64	59
*Dargah Road	2	6	6	10	9	27	32	0	2	20	24	1	4
*Ganja Bhangabari Purba	2	0	1	22	22	55	36	12	14	97	23	8	8
*Jublee Bagan	2	5	3	19	7	45	46	7	9	35	36	7	6
*Saya Gobinda	2	42	38	133	113	319	301	46	38	237	250	48	41
Ward No-06 Total		52	39	222	250	410	515	93	88	326	409	101	41
*Ganja Bhangabari (Part)	2	38	32	139	140	258	327	52	49	197	268	58	22
*Nutan Bhangabari	2	14	7	83	110	152	188	41	39	129	141	43	19
Ward No-07 Total		33	43	402	367	549	500	265	167	323	399	188	90
*Chak Kobdash Para	2	10	7	118	119	116	116	113	80	61	102	66	32
*Kushahata	2	2	4	11	10	24	16	5	1	23	17	4	1
*Kobdash Para	2	18	23	77	45	104	109	43	28	53	78	46	19

RMO: 1 = Rural, 2 = Urban and 3 = Other Urban

Table C-07: Distribution of population aged 3-14 years by age group, school attendance, sex, residence and community

Administrative Unit *Residence* Community	RMO	Population Aged 3-5 Years				Population Aged 6-10 Years				Population Aged 11-14 Years			
		Attending School		Not Attending School		Attending School		Not Attending School		Attending School		Not Attending School	
		Male	Female	Male	Female	Male	Female	Male	Female	Male	Female	Male	Female
1	2	3	4	5	6	7	8	9	10	11	12	13	14
*Ranigram	2	3	9	196	193	305	259	104	58	186	202	72	38
Ward No-08 Total		63	68	268	272	537	496	110	127	455	455	100	75
*Bahir Gola (Marwari Patty)	2	8	15	34	37	92	76	6	5	78	69	7	18
*College Para	2	2	8	21	21	52	37	6	7	41	55	12	5
*Dattabari	2	14	6	84	92	133	138	57	68	121	109	40	25
*Jahanpur	2	39	39	129	122	260	245	41	47	215	222	41	27
Ward No-09 Total		17	22	337	337	514	552	235	176	315	416	168	65
*Akdala	2	10	15	187	206	300	332	125	84	189	246	91	24
*Goyla Para	2	7	7	150	131	214	220	110	92	126	170	77	41
Ward No-10 Total		25	15	196	152	349	303	87	82	329	260	52	38
*B.L. School Road	2	0	0	58	47	85	78	23	26	87	61	18	8
*Dhanbandi J.C. Road	2	18	10	55	43	123	95	18	21	99	77	4	12
*Dhanbandi Uttar	2	7	5	83	62	141	130	46	35	143	122	30	18
Ward No-11 Total		53	36	260	249	461	451	102	91	369	384	83	83
*Al-Mahmud Avenue (Hossainpur	2	2	2	2	1	4	5	1	0	6	8	0	3
*Dhanbandi (Dakhin)	2	10	2	49	51	87	92	27	21	108	67	18	23
*Hossainpur	2	41	32	209	197	370	354	74	70	255	309	65	57
Ward No-12 Total		34	39	209	183	372	352	130	106	322	325	72	62
*E.B.Road	2	2	5	17	12	45	32	13	14	35	39	7	6
*Kolgoyla	2	2	3	46	41	78	74	31	22	44	67	26	13
*Amlapara	2	13	14	53	44	99	85	26	15	94	88	13	15
*Sher-E-Bangla Road	2	17	17	93	86	150	161	60	55	149	131	26	28
Ward No-13 Total		70	50	323	304	651	560	146	106	393	364	122	60
*Char Roypur	2	35	26	171	159	293	297	63	59	194	193	46	31
*Roypur	2	35	24	152	145	358	263	83	47	199	171	76	29
Ward No-14 Total		44	51	391	400	482	540	252	177	274	370	215	88
*Char Malsha Para	2	13	12	159	155	166	162	115	81	82	131	74	29
*Char Mirpur	2	1	4	47	57	58	92	25	15	17	40	20	6
*Malsha Para	2	8	8	56	75	104	94	29	23	96	79	34	13
*Putiabari	2	22	27	129	113	154	192	83	58	79	120	87	40
Ward No-15 Total		87	104	338	353	691	602	175	111	489	437	170	83
*Mirpur Dakshingram	2	15	17	47	54	123	95	21	10	77	73	25	8
*Mirpur Uttargram	2	29	46	82	67	173	202	21	13	108	135	29	20
*Railway Colony	2	43	41	209	232	395	305	133	88	304	229	116	55
Baghbati Union Total		131	146	1990	1974	2806	2688	1030	863	1790	1802	533	301
Baghbati Union	1	108	119	1677	1656	2330	2269	860	732	1488	1524	405	243
Baghbati Union	3	23	27	313	318	476	419	170	131	302	278	128	58
*Baghbati	1	2	2	50	56	97	78	37	29	54	66	20	21

Table C-07: Distribution of population aged 3-14 years by age group, school attendance, sex, residence and community

Administrative Unit *Residence* Community	RMO	Population Aged 3-5 Years				Population Aged 6-10 Years				Population Aged 11-14 Years			
		Attending School		Not Attending School		Attending School		Not Attending School		Attending School		Not Attending School	
		Male	Female	Male	Female	Male	Female	Male	Female	Male	Female	Male	Female
1	2	3	4	5	6	7	8	9	10	11	12	13	14
*Baidya Dhaldob	1	14	10	77	80	78	76	52	55	48	47	27	13
Purba Baidya Dhaldob	1	10	10	22	29	30	33	18	18	23	20	12	4
Paschim Baidya Dhaldob	1	4	0	55	51	48	43	34	37	25	27	15	9
*Bejganti	1	7	19	100	104	219	191	33	32	104	101	38	28
Bejganti	1	6	18	63	43	140	119	9	11	61	62	27	16
Khorarganti	1	1	1	37	61	79	72	24	21	43	39	11	12
*Chak Mirakhor	1	4	11	57	55	80	85	27	22	50	60	9	6
*Chak Phulkocha	1	0	1	17	21	28	34	8	4	15	21	8	3
*Dhaldob	1	0	0	125	116	153	123	65	52	86	97	25	15
*Dattabari	3	23	27	313	318	476	419	170	131	302	278	128	58
Madhya Dattabari	3	1	7	76	92	120	83	48	32	84	59	28	17
Purba Dattabari	3	2	5	93	106	146	122	63	43	71	78	46	14
Paschim Dattabari	3	20	15	144	120	210	214	59	56	147	141	54	27
*Garudaha	1	8	9	115	116	174	170	77	67	89	77	39	22
Purba Garudaha	1	8	9	61	75	118	108	49	30	75	60	27	16
Paschim Garudaha	1	0	0	54	41	56	62	28	37	14	17	12	6
*Ghorachara	1	19	20	156	137	297	284	45	43	171	182	52	16
Purba Ghora Chara	1	6	11	64	52	108	123	17	14	59	81	17	5
Paschim Ghora Chara	1	13	9	92	85	189	161	28	29	112	101	35	11
*Harina Gopal	1	2	3	68	83	76	75	42	44	77	66	8	4
*Haripur	1	4	2	41	42	46	51	40	37	56	47	12	17
*Hasna	1	1	1	115	89	88	87	75	65	68	72	19	8
Hasna	1	1	1	58	43	52	51	31	24	40	41	13	7
Char Hasna	1	0	0	57	46	36	36	44	41	28	31	6	1
*Ichhamati	1	4	3	47	45	59	58	7	7	28	42	6	1
*Kanganti	1	1	1	59	56	54	58	51	26	35	55	13	4
*Maliganti	1	4	4	49	42	64	57	22	14	53	49	10	7
*Nandina	1	2	1	74	64	87	87	45	34	58	46	19	16
Nandina	1	2	1	42	29	46	33	15	15	37	27	8	7
Char Nandina	1	0	0	32	35	41	54	30	19	21	19	11	9
*Paniabari	1	0	1	51	34	50	51	28	14	23	33	8	1
*Phulkocha	1	9	9	208	205	240	302	101	87	167	183	34	17
Purba Phulkocha	1	1	3	157	154	162	215	88	73	107	136	24	14
Paschim Phulkocha	1	8	6	51	51	78	87	13	14	60	47	10	3
*Pipulbaria	1	11	11	71	86	142	137	23	25	103	86	12	15
*Rajibpur	1	1	3	69	75	116	99	15	28	96	76	8	6
*Rangaliaganti	1	8	4	88	109	107	112	36	26	66	77	23	18
*Subarnaganti	1	7	3	26	23	37	38	23	15	17	18	7	2

RMO: 1 = Rural, 2 = Urban and 3 = Other Urban

Table C-07: Distribution of population aged 3-14 years by age group, school attendance, sex, residence and community

Administrative Unit *Residence* Community	RMO	Population Aged 3-5 Years				Population Aged 6-10 Years				Population Aged 11-14 Years			
		Attending School		Not Attending School		Attending School		Not Attending School		Attending School		Not Attending School	
		Male	Female	Male	Female	Male	Female	Male	Female	Male	Female	Male	Female
1	2	3	4	5	6	7	8	9	10	11	12	13	14
*Uttar Alakdia	1	0	1	14	18	38	16	8	6	24	23	8	3
Bahuli Union Total		147	146	1491	1416	2267	2138	648	584	1395	1476	431	189
*Bagh Dumur	1	18	12	9	11	50	53	0	3	33	49	5	1
*Bahuli	1	7	8	86	83	138	158	27	35	109	111	25	5
*Brahmakhola	1	4	3	98	71	132	109	18	30	84	102	20	3
Brahmakhola	1	4	3	68	46	99	82	9	11	47	54	16	2
Char Berabari	1	0	0	2	3	0	0	1	2	2	0	0	0
Berabari	1	0	0	18	14	22	17	3	9	17	30	2	0
Gopinathpur	1	0	0	10	8	11	10	5	8	18	18	2	1
*Chandpal	1	2	2	38	45	53	55	14	31	41	33	9	0
Chandpal	1	0	1	16	29	35	37	11	27	22	19	7	0
Bil Chandpal	1	0	0	13	15	11	12	2	3	13	9	1	0
Duthkarganti	1	2	1	9	1	7	6	1	1	6	5	1	0
*Chhabsia	1	5	4	42	39	75	72	10	4	45	42	24	3
*Dakshin Alakdia	1	0	0	30	30	70	46	11	10	70	58	5	1
*Deoji	1	0	0	32	21	30	28	18	11	13	18	9	8
Deoji	1	0	0	24	12	20	15	9	7	8	14	4	5
Char Deoji	1	0	0	8	9	10	13	9	4	5	4	5	3
*Dhitpur Alal	1	11	8	102	72	142	106	39	25	74	74	12	5
Dhitpur Alal	1	6	3	89	67	118	82	39	24	63	63	11	5
Chak Chandi	1	5	5	13	5	24	24	0	1	11	11	1	0
*Dhitpur Kanu	1	0	0	56	52	44	43	46	35	23	29	18	6
Dhitpur Kanu	1	0	0	40	36	31	36	36	29	20	25	14	5
Char Dhitpur Kanu	1	0	0	16	16	13	7	10	6	3	4	4	1
*Dumur	1	13	23	153	153	272	222	61	50	133	134	49	24
Bhajon Dashganti	1	3	5	4	3	5	3	1	0	3	3	1	0
Dumur Golami	1	2	8	16	20	53	31	13	2	18	22	10	2
Paschim Dumur Musa	1	2	1	4	7	7	11	0	1	3	7	2	0
Dumur Isa	1	2	0	61	44	66	65	20	24	42	43	8	9
Dumur Barabari	1	1	0	7	12	21	15	3	1	9	5	1	3
Bil Gajaria	1	3	8	47	46	88	78	20	21	39	38	26	8
Joalbhanga	1	0	1	14	21	32	19	4	1	19	16	1	2
*Harinahata	1	10	4	38	42	61	56	12	14	29	46	14	2
*Kalidasganti	1	8	6	119	132	143	165	75	69	95	86	48	28
Kalidasganti	1	1	3	93	105	91	119	61	56	60	52	31	22
Moktergantі	1	1	0	20	12	29	26	9	1	16	13	12	0
Alampur	1	6	3	6	15	23	20	5	12	19	21	5	6
*Khaga	1	30	43	153	150	287	276	57	52	167	186	48	17

RMO: 1 = Rural, 2 = Urban and 3 = Other Urban

Table C-07: Distribution of population aged 3-14 years by age group, school attendance, sex, residence and community

Administrative Unit *Residence* Community	RMO	Population Aged 3-5 Years				Population Aged 6-10 Years				Population Aged 11-14 Years			
		Attending School		Not Attending School		Attending School		Not Attending School		Attending School		Not Attending School	
		Male	Female	Male	Female	Male	Female	Male	Female	Male	Female	Male	Female
1	2	3	4	5	6	7	8	9	10	11	12	13	14
Paschim Khaga	1	5	6	41	42	75	58	15	12	47	63	13	5
Purba Khaga	1	25	37	112	108	212	218	42	40	120	123	35	12
*Niamatpur	1	3	3	43	44	71	69	12	15	49	40	5	6
Niamatpur	1	2	3	38	36	64	56	8	14	40	32	5	6
Dighir Char	1	1	0	5	8	7	13	4	1	9	8	0	0
*Nutiharina	1	10	10	90	90	113	124	61	41	70	40	20	26
Islampur	1	10	8	49	39	60	67	22	13	24	12	13	15
Gobindapur	1	0	2	22	28	24	22	30	18	21	15	2	5
Char Islampur	1	0	0	19	23	29	35	9	10	25	13	5	6
*Padumpal	1	4	9	68	76	77	73	50	38	65	70	38	13
Padumpal	1	2	9	60	70	67	68	46	34	57	64	38	10
Char Padumpal	1	2	0	8	6	10	5	4	4	8	6	0	3
*Raghurganti	1	9	4	52	45	89	84	5	13	60	69	13	7
*Rahimpur	1	2	0	99	96	116	119	66	58	62	65	30	7
Rahimpur	1	1	0	20	17	42	46	8	3	25	30	11	2
Dhopa Para	1	1	0	55	45	47	46	34	32	24	12	10	3
Dwobhanga	1	0	0	24	34	27	27	24	23	13	23	9	2
*Rajapur	1	6	5	106	105	178	170	40	31	105	149	24	10
Rajapur	1	6	5	49	47	118	101	25	17	54	76	16	2
Machdakandi	1	0	0	57	58	60	69	15	14	51	73	8	8
*Ratani	1	1	0	34	21	60	42	12	7	17	20	13	15
*Saraichandi	1	0	0	37	32	45	59	12	10	39	49	0	2
*Singarganti	1	4	2	6	6	21	9	2	2	12	6	2	0
Singarganti	1	2	0	4	2	10	3	0	1	5	1	2	0
Dumur Kabir	1	2	2	2	4	11	6	2	1	7	5	0	0
Kalia Haripur Union Total		177	162	1824	1669	2684	2545	947	742	1746	1820	594	374
*Banbaria	1	56	47	504	460	760	770	237	215	526	482	163	88
Paik Para	1	7	4	89	67	83	99	56	56	42	58	21	18
Banbaria	1	5	8	146	148	211	220	65	55	197	121	43	18
Dighalkandi	1	20	15	48	54	118	91	19	15	68	82	29	12
Char Banbaria	1	13	17	74	62	141	145	16	19	82	111	24	16
Char Dighalkandi	1	0	0	9	13	14	16	11	4	11	10	1	2
Kadai	1	8	3	66	54	89	87	30	24	76	53	23	6
Kashiahata	1	3	0	45	35	42	47	30	23	29	29	16	6
Ghona Para	1	0	0	27	27	62	65	10	19	21	18	6	10
*Bara Piari	1	0	0	9	18	15	19	8	6	7	10	1	2
*Barakandi	1	8	3	52	48	60	62	2	8	72	72	6	6
*Beltia	1	3	3	40	29	28	37	30	24	9	26	24	19

RMO: 1 = Rural, 2 = Urban and 3 = Other Urban

Table C-07: Distribution of population aged 3-14 years by age group, school attendance, sex, residence and community

Administrative Unit *Residence* Community	RMO	Population Aged 3-5 Years				Population Aged 6-10 Years				Population Aged 11-14 Years			
		Attending School		Not Attending School		Attending School		Not Attending School		Attending School		Not Attending School	
		Male	Female	Male	Female	Male	Female	Male	Female	Male	Female	Male	Female
1	2	3	4	5	6	7	8	9	10	11	12	13	14
*Biara	1	5	10	48	56	69	42	35	20	41	46	24	13
*Chakli	1	0	0	45	44	65	57	33	26	57	56	15	8
*Char Safri	1	0	0	19	12	18	15	5	2	7	11	7	3
*Chhatiantali	1	3	11	143	129	197	209	54	41	108	99	40	20
*Chhota Piari	1	0	0	18	17	26	14	16	13	15	18	2	5
*Kalia Chaudhuri	1	76	70	577	513	897	818	354	253	548	606	227	149
Kalia	1	14	13	142	135	201	168	111	71	109	115	52	41
Kanda Para	1	47	42	252	213	443	412	175	122	256	306	130	81
Char Para	1	4	3	37	36	46	52	21	18	49	43	20	12
Kallani	1	0	0	40	48	62	50	20	13	38	54	5	6
Char Kallani	1	5	1	25	14	30	27	3	5	19	14	4	0
Sarkarpara	1	6	11	42	29	71	63	9	11	29	43	10	6
Moulvipara	1	0	0	39	38	44	46	15	13	48	31	6	3
*Kalia Haripur	1	0	1	36	54	71	71	14	9	38	47	16	8
*Maragram	1	4	3	60	42	77	66	25	22	33	27	11	11
*Narayanbari	1	2	1	133	131	197	153	73	55	157	161	21	16
Rajabnagar	1	0	0	24	25	35	28	17	12	26	35	2	0
Char Haripur	1	2	1	109	106	162	125	56	43	131	126	19	16
*Ramganti	1	1	1	41	26	46	57	21	17	43	51	13	7
*Tentulia	1	19	12	99	90	158	155	40	31	85	108	24	19
Tentulia	1	6	9	39	32	72	65	13	12	36	46	6	8
Chuniahati	1	4	2	34	42	46	36	19	13	30	29	11	9
Kazi Para	1	9	1	26	16	40	54	8	6	19	33	7	2
Kaoakola Union Total		26	18	878	843	980	897	538	535	472	466	246	141
*Kagmari	1	0	2	18	23	12	11	26	31	5	4	7	3
*Baira(Hat)	1	5	2	52	70	72	94	35	36	50	60	12	6
*Baniabari	1	7	2	43	56	59	26	30	20	11	3	9	5
*Bara Koyra	1	1	0	49	53	47	42	38	35	17	28	18	10
*Barni	1	0	0	15	14	24	14	9	11	9	5	8	1
*Bera Bari	1	0	0	23	25	28	28	17	13	11	19	10	5
*Bhutma	1	0	0	34	34	26	9	26	23	12	11	4	5
*Chandal Baira	1	1	0	38	41	41	31	29	39	26	17	14	7
*Chhota Koyra	1	3	1	18	19	18	24	5	6	10	17	9	5
*Dogachhi	1	0	0	76	38	53	41	42	40	41	25	28	9
*Haldia(Kagmari)	1	0	1	12	7	9	15	4	4	1	8	2	1
*Kaigari Dorta	1	0	2	84	78	97	68	40	47	41	35	30	19
*Kaoakola	1	0	1	45	40	57	49	29	27	20	24	12	11
*Katenga	1	0	1	54	59	51	52	25	38	23	24	14	9

RMO: 1 = Rural, 2 = Urban and 3 = Other Urban

Table C-07: Distribution of population aged 3-14 years by age group, school attendance, sex, residence and community

Administrative Unit *Residence* Community	RMO	Population Aged 3-5 Years				Population Aged 6-10 Years				Population Aged 11-14 Years			
		Attending School		Not Attending School		Attending School		Not Attending School		Attending School		Not Attending School	
		Male	Female	Male	Female	Male	Female	Male	Female	Male	Female	Male	Female
1	2	3	4	5	6	7	8	9	10	11	12	13	14
*Khurda Katenga	1	0	0	45	53	58	69	30	30	30	36	12	9
*Kuri Para	1	3	0	20	30	42	33	43	33	24	21	19	11
*Mahes Kangla	1	0	0	41	37	45	40	17	30	16	19	8	4
*Mirzapur	1	0	0	23	35	25	34	8	10	13	9	3	4
*Sayaseka	1	2	2	76	64	86	100	28	16	44	40	18	10
*Singabil Haldia	1	4	4	64	45	62	62	22	22	25	20	9	6
*Uttar Jamua	1	0	0	48	22	68	55	35	24	43	41	0	1
Khoksabari Union Total		87	79	1096	1074	1770	1552	547	440	1145	1238	293	141
*Brahmanganti	1	13	11	67	93	141	114	23	19	102	92	13	9
Brahmanganti	1	0	0	41	67	71	65	14	13	58	36	8	7
Char Brahmanganti	1	13	11	26	26	70	49	9	6	44	56	5	2
*Diar Pachil	1	0	0	46	35	65	63	21	15	62	57	12	5
*Gonerganti	1	9	5	67	70	132	131	35	15	60	80	20	14
Gonerganti	1	9	4	50	61	101	110	26	12	46	65	8	7
Chhota Ganerganti	1	0	1	17	9	31	21	9	3	14	15	12	7
*Khalisakura	1	1	1	89	84	155	123	45	35	100	114	23	10
Khalisakura	1	0	1	56	50	79	60	24	19	55	66	16	6
Noada Shailabari	1	1	0	33	34	76	63	21	16	45	48	7	4
*Khoksabari	1	18	23	255	271	419	388	135	107	257	297	68	34
Khoksabari	1	8	5	76	60	158	132	28	25	90	91	21	15
Char Khoksabari	1	6	10	62	97	117	111	32	22	68	93	19	2
Khokshabari Hospital	1	2	0	47	40	53	50	36	32	55	43	12	7
Puran Shailabari	1	2	8	70	74	91	95	39	28	44	70	16	10
*Munsumi	1	16	12	75	51	114	87	24	24	50	77	10	8
Munsumi	1	13	8	37	28	59	48	13	19	23	36	4	2
Chandrakona Munsumi	1	3	4	38	23	55	39	11	5	27	41	6	6
*Naoda Telkupi	1	1	2	51	55	102	80	49	40	96	71	17	13
*Pachil	1	21	15	68	90	187	180	20	13	83	84	10	5
Pachil	1	13	11	53	70	133	120	19	10	62	58	7	2
Talgachhi Pachil	1	8	4	15	20	54	60	1	3	21	26	3	3
*Sailabari	1	2	0	75	57	79	66	40	41	55	56	15	5
Sailabari	1	2	0	53	38	60	52	25	21	40	41	10	4
Char Shailabari	1	0	0	22	19	19	14	15	20	15	15	5	1
*Saluabhita	1	1	4	58	58	75	76	31	29	62	70	19	1
*Satkiabari	1	5	6	110	74	131	119	41	32	72	104	30	15
Satikabari	1	5	5	57	37	82	73	19	12	49	73	9	5
Baniagati	1	0	1	53	37	49	46	22	20	23	31	21	10
*Telkupi	1	0	0	135	136	170	125	83	70	146	136	56	22

RMO: 1 = Rural, 2 = Urban and 3 = Other Urban

Table C-07: Distribution of population aged 3-14 years by age group, school attendance, sex, residence and community

Administrative Unit *Residence* Community	RMO	Population Aged 3-5 Years				Population Aged 6-10 Years				Population Aged 11-14 Years			
		Attending School		Not Attending School		Attending School		Not Attending School		Attending School		Not Attending School	
		Male	Female	Male	Female	Male	Female	Male	Female	Male	Female	Male	Female
1	2	3	4	5	6	7	8	9	10	11	12	13	14
Telkupi	1	0	0	26	20	16	16	23	23	12	16	10	4
Sultanganj Para	1	0	0	35	49	68	53	31	21	65	42	22	8
Nutanpara	1	0	0	25	17	30	25	8	8	27	22	13	2
Nailsapara	1	0	0	49	50	56	31	21	18	42	56	11	8
Mechhra Union Total		64	86	1182	1170	1412	1319	623	509	632	652	234	144
*Akna Dighi	1	1	3	182	183	181	161	147	112	59	86	52	27
*Betua	1	6	7	36	39	56	62	10	10	12	24	9	9
*Chandganj Mudi Para	1	0	0	33	28	43	37	17	9	20	13	7	2
*Char Kharua	1	0	0	10	14	19	13	9	4	12	20	3	2
*Ghatia	1	2	20	80	112	103	113	28	20	42	52	11	7
*Haribhaga	1	0	4	55	35	47	45	63	60	29	29	22	11
*Joykrishna Para	1	2	0	19	18	24	21	16	8	7	10	8	6
*Kechuahata	1	4	0	14	3	17	16	14	7	8	15	3	2
*Kharua	1	0	0	4	6	8	9	5	1	7	5	0	1
*Khas Baliamenda	1	0	2	51	57	55	61	28	24	32	18	11	5
*Khashurkandi	1	0	0	0	1	7	0	0	0	5	6	0	0
*Khidirpur	1	0	0	30	24	12	21	6	10	10	6	7	4
*Matikura	1	1	0	31	21	31	31	6	5	10	15	6	2
*Mechhra	1	9	14	139	119	184	179	21	19	105	96	10	10
Suri Mechhra	1	5	7	53	44	86	100	9	4	46	47	6	3
Mechhara Khamar Para	1	2	2	56	44	59	50	5	7	37	34	4	3
Mechhara Hatpara	1	2	5	30	31	39	29	7	8	22	15	0	4
*Par Mechhra	1	3	4	26	27	61	50	3	3	21	16	4	6
*Rehaihurkandi Bhangra	1	0	0	22	30	23	26	29	19	11	17	7	8
*Ruksa	1	32	31	271	273	366	322	108	103	165	154	45	19
Ruksa	1	27	21	214	216	320	255	72	82	116	118	40	11
Neogibari	1	5	10	57	57	46	67	36	21	49	36	5	8
*Sachalia	1	0	0	62	67	47	57	16	12	20	16	7	5
*Teghari	1	4	1	117	113	128	95	97	83	57	54	22	18
Ratankandi Union Total		304	282	1674	1637	2980	2731	675	597	1820	1622	275	170
*Ag Baira	1	11	8	64	52	107	91	38	33	66	64	16	10
Ag Baira	1	10	8	44	33	91	76	21	22	51	50	13	8
Char Baira	1	1	0	20	19	16	15	17	11	15	14	3	2
*Bahuka	1	52	37	324	335	566	567	106	94	369	340	43	26
Purba Bahuka	1	37	25	114	99	234	243	38	29	155	141	21	13
Paschim Bahuka	1	8	8	93	107	171	144	42	31	94	88	11	7
Gazaria	1	5	4	92	93	115	140	21	27	79	71	7	3
Bhemara	1	2	0	25	36	46	40	5	7	41	40	4	3

RMO: 1 = Rural, 2 = Urban and 3 = Other Urban

Table C-07: Distribution of population aged 3-14 years by age group, school attendance, sex, residence and community

Administrative Unit *Residence* Community	RMO	Population Aged 3-5 Years				Population Aged 6-10 Years				Population Aged 11-14 Years			
		Attending School		Not Attending School		Attending School		Not Attending School		Attending School		Not Attending School	
		Male	Female	Male	Female	Male	Female	Male	Female	Male	Female	Male	Female
1	2	3	4	5	6	7	8	9	10	11	12	13	14
*Benipur	1	2	2	14	13	35	37	5	4	25	29	1	0
*Bhellabari	1	7	3	29	32	75	59	8	11	44	26	1	1
*Chak Bahuka	1	63	77	265	245	581	491	88	69	351	287	35	26
Kuri Para	1	7	20	28	35	90	69	16	8	32	24	6	3
Purba Kuralia	1	18	21	139	124	268	233	49	42	161	144	17	12
Chilgacha	1	37	34	84	73	200	171	23	16	143	111	11	10
Ruperber	1	1	2	14	13	23	18	0	3	15	8	1	1
*Ekdala	1	15	15	303	299	390	408	162	111	260	234	62	32
Uttar Ekdala	1	8	7	168	174	243	245	79	52	171	153	29	22
Dakshin Ekdala	1	7	8	135	125	147	163	83	59	89	81	33	10
*Gobinda Patal	1	20	7	29	33	77	62	9	16	37	23	1	3
*Harina	1	18	11	60	60	102	91	15	24	71	74	17	12
*Harinarayanpur	1	3	4	38	36	51	51	24	25	18	27	10	5
*Khamarganti	1	5	7	27	39	54	44	6	15	21	33	12	1
*Kholabari	1	24	21	32	36	81	72	7	10	37	37	1	3
Kholabari	1	0	0	17	18	18	20	7	8	17	19	0	0
Porabari	1	24	21	15	18	63	52	0	2	20	18	1	3
*Khorada Baira	1	5	7	69	46	68	70	31	28	63	50	15	7
*Maishamura	1	18	33	129	120	239	167	43	27	157	123	11	7
*Narayandia	1	8	6	89	92	135	145	48	40	89	80	8	11
Narayandia	1	2	3	49	48	75	76	22	23	40	41	5	4
Krishna Jibpur	1	6	3	20	29	29	34	13	10	20	16	2	3
Madrabari	1	0	0	20	15	31	35	13	7	29	23	1	4
*Phulbaira	1	16	15	39	42	108	81	9	13	37	29	2	3
Phulbaira	1	14	12	29	28	79	65	5	8	22	16	0	1
Baira Narayan	1	2	3	10	14	29	16	4	5	15	13	2	2
*Ratankandi	1	7	8	17	17	49	42	5	4	24	36	3	0
*Saratail	1	11	5	27	21	60	63	12	12	30	19	3	1
*Shyampur	1	9	8	98	98	154	147	41	46	91	95	25	16
*Sukdebpur	1	10	8	21	21	48	43	18	15	30	16	9	6
Saidabad Union Total		106	111	1961	1805	2529	2425	1076	835	1485	1564	526	321
*Baoitara	1	10	14	304	227	354	353	177	134	220	240	91	63
Paschim Baoitara	1	5	11	236	187	251	265	144	112	155	177	70	52
Mulibari	1	5	3	68	40	103	88	33	22	65	63	21	11
*Bara Shimul Panchasona	1	5	4	158	172	207	226	125	89	86	122	52	22
*Birhati	1	1	3	21	16	29	32	18	12	14	11	2	2
*Chak Boyra	1	7	5	28	24	39	46	4	2	14	10	5	2
*Dukhiabari	1	9	7	79	79	107	105	32	32	61	47	38	16

RMO: 1 = Rural, 2 = Urban and 3 = Other Urban

Table C-07: Distribution of population aged 3-14 years by age group, school attendance, sex, residence and community

Administrative Unit *Residence* Community	RMO	Population Aged 3-5 Years				Population Aged 6-10 Years				Population Aged 11-14 Years			
		Attending School		Not Attending School		Attending School		Not Attending School		Attending School		Not Attending School	
		Male	Female	Male	Female	Male	Female	Male	Female	Male	Female	Male	Female
1	2	3	4	5	6	7	8	9	10	11	12	13	14
Purba Dukhiabari	1	3	2	11	14	18	25	7	4	13	3	9	3
Paschim Dukhiabari	1	6	5	68	65	89	80	25	28	48	44	29	13
*Gachhabari	1	0	0	91	85	105	95	26	32	57	64	34	7
Purba Gachhabari	1	0	0	35	33	33	31	13	15	13	14	15	5
Paschim Gachhabari	1	0	0	56	52	72	64	13	17	44	50	19	2
*Jamtail Khidirpur	1	0	0	87	82	86	80	73	62	65	90	21	13
Jamtail Khidirpur	1	0	0	28	22	39	40	20	20	25	28	7	5
Dighir Char	1	0	0	59	60	47	40	53	42	40	62	14	8
*Jamtail Das	1	3	0	103	107	140	132	55	36	95	103	13	12
Uttar Porabari	1	2	0	53	58	76	64	46	22	51	58	10	10
Dakshin Porabari	1	1	0	50	49	64	68	9	14	44	45	3	2
*Jarila	1	9	7	109	117	182	176	76	77	151	130	31	18
Jarila	1	3	4	59	60	95	96	50	50	85	72	21	15
Maisura	1	0	0	10	16	17	23	6	5	16	16	2	2
Jarila Madhyapara	1	5	3	25	24	47	40	16	15	36	25	7	1
Jarila Digrir Char	1	1	0	15	17	23	17	4	7	14	17	1	0
*Jamunabali	1	11	4	28	27	59	34	7	9	12	10	9	11
*Khas Barashimul	1	0	0	37	17	33	34	33	13	16	20	13	6
*Khas Chhatragachha	1	8	5	13	19	24	36	1	8	17	11	7	2
*Konaganti	1	2	0	34	30	42	51	10	10	44	22	2	8
*Krishnapur Kadda	1	6	19	78	64	97	102	31	37	60	62	20	8
*Purba Mohanpur	1	2	4	122	109	116	94	103	67	61	81	45	27
Purba Mohanpur	1	2	2	85	60	75	57	65	52	30	43	35	22
Paschim Mohanpur	1	0	2	37	49	41	37	38	15	31	38	10	5
*Rehai Chhatragachha	1	0	0	16	18	25	19	10	2	18	8	2	3
*Sadanandapur	1	1	0	49	43	63	57	33	19	47	33	3	2
*Saidabad	1	10	11	221	209	297	259	87	73	141	189	60	48
Uttar Saidabad	1	9	9	96	117	166	140	41	41	80	85	32	23
Dakshin Saidabad	1	0	0	105	80	108	103	34	26	57	94	24	17
Kalibari	1	1	2	20	12	23	16	12	6	4	10	4	8
*Sartia	1	22	28	383	360	524	494	175	121	306	311	78	51
Bara Sartia	1	4	4	86	90	129	98	37	21	90	89	16	3
Natun Sartia	1	6	4	112	93	178	174	52	34	100	106	17	15
Purba Sartia Char	1	5	8	37	39	51	52	22	11	26	26	7	7
Paschim Sartia	1	2	1	61	55	73	56	15	8	49	48	6	5
Hat Sartia	1	5	11	87	83	93	114	49	47	41	42	32	21
Shialkul Union Total		130	178	1730	1611	2403	2302	820	669	1625	1673	452	264
*Aria Mohan	1	16	9	67	67	110	105	11	11	66	55	12	8

RMO: 1 = Rural, 2 = Urban and 3 = Other Urban

Table C-07: Distribution of population aged 3-14 years by age group, school attendance, sex, residence and community

Administrative Unit *Residence* Community	RMO	Population Aged 3-5 Years				Population Aged 6-10 Years				Population Aged 11-14 Years			
		Attending School		Not Attending School		Attending School		Not Attending School		Attending School		Not Attending School	
		Male	Female	Male	Female	Male	Female	Male	Female	Male	Female	Male	Female
1	2	3	4	5	6	7	8	9	10	11	12	13	14
*Bahuti	1	2	14	130	113	180	155	60	27	101	119	27	14
*Bara Hamkuria	1	12	22	98	78	147	145	30	32	102	103	24	5
Bara Hamkuria	1	9	12	66	57	99	91	20	21	73	70	16	3
Rajakhar Char	1	3	10	32	21	48	54	10	11	29	33	8	2
*Bildhali	1	3	11	76	52	97	89	27	31	43	67	23	14
*Chak Shialkul	1	7	9	80	82	104	110	39	27	81	94	25	15
*Chandidasganti	1	9	17	159	161	230	256	73	63	167	145	37	20
Chandidasganti	1	7	17	139	142	210	219	67	51	139	115	34	18
Saraichandi	1	2	0	20	19	20	37	6	12	28	30	3	2
*Chhota Hamkuria	1	2	4	18	17	23	26	12	10	22	13	5	4
*Dhukuria	1	7	17	110	121	138	132	44	45	88	104	14	19
*Fulbari	1	6	4	54	63	101	81	32	38	67	69	18	6
*Jagatganti	1	1	3	96	79	128	130	60	29	104	107	20	9
*Jamua	1	1	0	55	43	109	84	11	10	46	41	7	4
*Kayalganti Shibnathpur	1	3	2	105	88	144	128	40	28	86	82	27	19
Kayalganti	1	1	0	23	32	40	43	12	7	37	31	2	4
Shibnathpur	1	2	2	82	56	104	85	28	21	49	51	25	15
*Khorda Sialkol	1	10	7	112	91	115	110	85	91	87	87	42	37
Khorda Shialkul	1	7	2	67	49	45	58	66	57	54	56	19	17
Char Para	1	3	3	22	20	37	26	11	26	22	16	15	19
Dairkalia	1	0	2	23	22	33	26	8	8	11	15	8	1
*Paiksa	1	10	8	87	50	94	80	29	26	52	53	19	14
*Paschim Konaganti	1	0	0	19	21	27	23	15	7	19	11	1	5
*Paschim Mohanpur	1	1	0	14	9	26	15	7	6	17	15	3	3
*Raghunathpur	1	27	32	146	156	243	242	79	55	174	166	65	19
Raghunathpur	1	14	23	108	98	150	161	51	33	105	110	43	8
Badhayanath	1	13	9	38	58	93	81	28	22	69	56	22	11
*Sialkol	1	1	1	139	137	179	166	86	62	141	159	38	28
Shialkul	1	1	1	62	65	89	79	34	24	74	85	13	10
Shyampur	1	0	0	77	72	90	87	52	38	67	74	25	18
*Silanda	1	8	11	81	86	106	115	48	40	64	77	30	15
*Uttar Saratia	1	4	7	84	97	102	110	32	31	98	106	15	6
Chhangachha Union Total		209	189	1270	1193	2460	2222	417	406	1400	1406	275	153
*Aminpur	1	1	2	80	75	139	139	10	12	73	83	9	4
Aminpur	1	1	2	63	51	99	112	6	12	52	65	8	3
Machhuakandi	1	0	0	17	24	40	27	4	0	21	18	1	1
*Balidaha	1	8	2	11	15	20	20	10	12	9	12	3	3
*Balighugri	1	10	9	113	114	171	143	49	25	104	112	13	16

RMO: 1 = Rural, 2 = Urban and 3 = Other Urban

Table C-07: Distribution of population aged 3-14 years by age group, school attendance, sex, residence and community

Administrative Unit *Residence* Community	RMO	Population Aged 3-5 Years				Population Aged 6-10 Years				Population Aged 11-14 Years			
		Attending School		Not Attending School		Attending School		Not Attending School		Attending School		Not Attending School	
		Male	Female	Male	Female	Male	Female	Male	Female	Male	Female	Male	Female
1	2	3	4	5	6	7	8	9	10	11	12	13	14
Balighugri	1	10	8	68	65	96	90	26	13	68	74	11	9
Char Balighugri	1	0	1	45	49	75	53	23	12	36	38	2	7
*Bhatpiari	1	3	10	58	36	96	94	22	12	67	65	7	8
*Bhurbhuria	1	4	3	49	40	97	70	31	30	52	54	22	12
*Bil Nalchungi	1	5	5	66	56	119	88	8	17	77	54	11	5
*Bil Silpatta	1	3	6	23	18	53	52	5	3	21	26	10	3
*Chhangachha	1	77	63	209	208	506	452	56	62	288	280	50	32
*Gupir Para	1	9	8	94	103	185	193	33	37	139	122	31	10
*Itali	1	1	5	42	31	69	68	16	18	47	56	9	2
*Jhinaiganti	1	8	5	24	29	68	58	22	7	36	43	13	3
Jhinaiganti	1	2	1	17	17	46	32	20	5	14	17	13	1
Dakatiabari	1	6	4	7	12	22	26	2	2	22	26	0	2
*Khata	1	34	25	102	114	215	186	42	27	106	131	22	6
Kaim Khata	1	31	24	35	26	84	82	9	12	41	59	8	6
Par Khata	1	2	1	9	18	29	22	2	0	21	23	5	0
Char Khata	1	1	0	58	70	102	82	31	15	44	49	9	0
*Naoda Phulkocha	1	6	3	85	73	138	122	40	42	67	84	25	10
*Panch Thakuri	1	25	23	167	161	293	278	37	55	168	151	30	22
*Par Pachi	1	1	4	58	47	120	103	15	22	48	54	6	6
*Sahangachha	1	10	14	35	28	81	82	10	9	43	46	11	5
*Simla	1	4	2	54	45	90	74	11	16	55	33	3	6
Simla	1	0	0	29	24	63	45	1	8	41	17	2	3
Par Simla	1	4	2	25	21	27	29	10	8	14	16	1	3
Tarash Upazila Total		491	459	7473	7252	9240	9232	3952	3497	6013	6018	2110	1421
Tarash Upazila	1	470	436	7205	6981	8884	8847	3821	3343	5749	5702	2037	1366
Tarash Upazila	3	21	23	268	271	356	385	131	154	264	316	73	55
Baruhas Union Total		39	48	1067	952	1287	1263	580	476	825	882	333	219
*Asanbari	1	0	0	23	19	21	20	15	12	17	19	3	1
*Baidyanathpur	1	1	0	18	8	24	25	3	5	22	20	5	2
*Bara Pota	1	0	0	32	30	45	53	16	9	14	20	12	13
*Baruhas	1	0	0	45	53	57	55	22	14	46	59	8	14
*Bastul	1	6	3	117	107	107	105	65	64	105	81	27	16
*Batgari	1	1	1	13	19	15	12	13	13	6	6	8	4
*Binodpur	1	2	3	47	45	69	86	13	12	62	57	9	4
Binodpur	1	0	2	25	30	36	43	10	9	38	39	5	3
Kharkharia	1	2	1	22	15	33	43	3	3	24	18	4	1
*Binshara	1	4	3	153	122	193	186	90	70	136	135	67	24
*Chak Mirzapur	1	0	0	7	9	12	10	4	5	6	11	0	0

RMO: 1 = Rural, 2 = Urban and 3 = Other Urban

Table C-07: Distribution of population aged 3-14 years by age group, school attendance, sex, residence and community

Administrative Unit *Residence* Community	RMO	Population Aged 3-5 Years				Population Aged 6-10 Years				Population Aged 11-14 Years			
		Attending School		Not Attending School		Attending School		Not Attending School		Attending School		Not Attending School	
		Male	Female	Male	Female	Male	Female	Male	Female	Male	Female	Male	Female
1	2	3	4	5	6	7	8	9	10	11	12	13	14
*Chaubaria Chauki	1	3	6	26	16	26	32	8	8	19	15	6	5
*Chhota Pota	1	0	0	29	20	29	27	5	5	9	15	5	1
*Digharia	1	9	15	103	97	160	129	60	54	75	67	34	29
*Kahit Tentulia	1	1	0	31	28	25	36	7	9	12	21	5	5
*Kazipur	1	0	0	49	31	36	24	40	19	23	26	14	14
*Kusumbi	1	8	3	75	55	89	96	38	24	69	52	23	15
*Langal Murr	1	0	0	7	5	5	4	1	2	2	3	0	0
*Lausen	1	0	0	40	38	41	42	21	18	19	19	6	3
*Manoharpur	1	0	0	28	36	59	58	29	21	30	42	18	10
*Palashi	1	0	1	32	35	29	40	27	28	16	35	17	11
*Penguari	1	2	4	70	73	85	74	36	31	56	83	20	9
*Rani Dighi	1	1	4	25	15	31	18	14	6	12	11	5	4
*Shashan Dighi	1	1	3	9	13	12	15	7	3	9	14	4	4
*Sandra	1	0	1	42	38	63	66	26	18	31	33	15	19
*Sarabari	1	0	1	29	25	37	39	9	11	20	30	12	7
*Shibpur	1	0	0	5	5	2	5	6	9	4	2	4	4
*Tentulia	1	0	0	12	10	15	6	5	6	5	6	6	1
Deshigram Union Total		35	48	850	795	955	921	488	418	647	591	183	125
*Arangail	1	1	2	97	101	70	63	90	98	60	53	25	17
Arangail	1	1	2	88	89	60	58	88	94	50	42	24	17
Dogharia	1	0	0	9	12	10	5	2	4	10	11	1	0
*Baldi Para	1	0	0	13	11	13	15	5	3	7	5	1	3
*Bara Majh Dakshina	1	1	0	22	32	25	18	17	9	14	24	1	7
*Bhatar Para	1	0	0	3	0	14	10	2	5	9	5	0	0
*Bhogalman	1	0	0	26	30	29	33	29	16	12	15	13	4
*Bishamdanga	1	17	15	21	33	72	58	10	12	38	30	2	2
Bishamdanga	1	3	4	5	7	7	12	3	1	7	8	1	0
Dattabari	1	1	2	8	18	29	21	3	4	7	8	1	0
Teghari	1	2	1	4	3	8	7	0	2	2	2	0	0
Boail	1	7	8	3	3	17	12	4	2	17	8	0	1
Ramballabhpur	1	4	0	1	2	11	6	0	3	5	4	0	1
*Chandibhog	1	3	2	37	44	48	54	21	20	45	29	4	0
*Chhota Majdakshina	1	0	2	34	32	28	29	19	18	37	21	7	4
*Deshigram	1	0	1	71	48	65	59	30	29	51	46	16	6
*Deora	1	2	3	48	58	50	67	20	12	38	34	8	6
*Dhala Para	1	0	0	7	2	6	5	2	3	0	1	0	0
*Dulishwar	1	2	3	32	17	34	46	3	11	35	12	2	1
*Ghechugari	1	0	0	7	3	6	8	1	2	2	0	5	4

RMO: 1 = Rural, 2 = Urban and 3 = Other Urban

Table C-07: Distribution of population aged 3-14 years by age group, school attendance, sex, residence and community

Administrative Unit *Residence* Community	RMO	Population Aged 3-5 Years				Population Aged 6-10 Years				Population Aged 11-14 Years			
		Attending School		Not Attending School		Attending School		Not Attending School		Attending School		Not Attending School	
		Male	Female	Male	Female	Male	Female	Male	Female	Male	Female	Male	Female
1	2	3	4	5	6	7	8	9	10	11	12	13	14
*Gurpipul	1	7	12	79	58	87	74	33	22	66	66	13	16
Gurpipul	1	0	2	21	13	32	25	8	5	17	20	2	2
Chaymati	1	0	1	21	13	5	5	14	11	4	4	1	4
Doani Para	1	0	1	8	9	11	10	5	3	8	8	2	3
Chatria Para	1	1	0	4	7	6	3	2	1	6	9	2	1
Bausta Para	1	4	4	5	4	6	11	1	0	16	20	4	1
Josaipara	1	2	4	20	12	27	20	3	2	15	5	2	5
*Jantihar	1	0	2	28	22	32	27	11	10	11	12	1	6
*Karnaghosh	1	0	0	35	46	44	31	15	10	27	23	5	4
*Krishnapur	1	0	0	18	21	20	24	12	10	16	17	2	4
*Khirpota	1	1	5	15	6	38	32	5	4	21	33	6	6
*Khirsen	1	0	0	41	28	37	27	15	7	34	28	9	1
*Kumalu	1	0	0	44	36	32	52	30	19	8	10	14	7
*Nara Teghari	1	0	0	20	34	23	18	18	22	13	7	8	5
*Paschim Paikara	1	0	0	27	14	12	14	13	7	1	8	3	4
*Radhakantapur	1	0	0	22	21	34	25	7	8	8	13	2	2
*Sadanandapur	1	0	0	0	1	7	1	0	2	0	0	1	1
*Sakmal	1	0	0	25	18	32	34	10	7	14	22	6	0
*Silandaha	1	0	0	19	18	39	48	12	6	15	24	17	6
*Singar Para	1	0	0	4	13	2	10	5	6	5	6	3	0
*Tagra	1	0	0	8	17	10	14	3	0	9	7	1	2
*Ushaikol	1	0	0	22	15	10	5	16	20	17	13	2	1
*Uttar Shyampur	1	1	1	25	16	36	20	34	20	34	27	6	6
Shuhara	1	0	0	16	5	15	5	32	20	10	13	1	2
Shyampur	1	1	1	9	11	21	15	2	0	24	14	5	4
Madhainagar Union Total		98	79	876	844	1157	1191	415	381	737	758	282	191
*Balba	1	6	5	33	22	49	44	5	4	18	16	9	3
*Betrasen	1	0	0	32	21	14	18	31	22	11	12	6	12
*Bhadas	1	4	7	104	110	110	93	73	74	86	78	38	28
*Bhikampur	1	2	6	51	42	92	95	26	12	33	39	14	11
*Bilaspur	1	1	0	21	13	28	19	7	3	10	8	5	2
*Chak Sarappur	1	0	1	15	16	18	12	8	7	17	20	2	3
*Dhankunthi	1	4	4	26	16	36	36	22	20	18	13	11	8
Kumar Para	1	0	2	17	12	24	25	8	17	10	11	9	4
Dhankunti	1	4	2	9	4	12	11	14	3	8	2	2	4
*Goarakhi	1	0	0	21	11	22	17	6	10	11	14	7	2
*Gurma	1	14	6	45	38	51	60	15	20	35	23	16	13
*Jangiraganti	1	10	0	43	65	75	70	20	19	52	47	9	17

Table C-07: Distribution of population aged 3-14 years by age group, school attendance, sex, residence and community

Administrative Unit *Residence* Community	RMO	Population Aged 3-5 Years				Population Aged 6-10 Years				Population Aged 11-14 Years			
		Attending School		Not Attending School		Attending School		Not Attending School		Attending School		Not Attending School	
		Male	Female	Male	Female	Male	Female	Male	Female	Male	Female	Male	Female
1	2	3	4	5	6	7	8	9	10	11	12	13	14
*Jhurjhuri	1	4	4	62	69	78	66	18	15	64	54	6	7
Jhurjhuri	1	3	2	48	52	61	52	9	9	44	43	3	4
Lakshipur	1	1	2	14	17	17	14	9	6	20	11	3	3
*Kanchaneshwar	1	6	6	62	47	71	85	19	22	50	54	22	6
Kanchaneshwar	1	6	6	53	40	64	80	16	14	48	49	18	5
Akaijani	1	0	0	9	7	7	5	3	8	2	5	4	1
*Kasta	1	3	1	39	40	51	45	37	27	30	36	25	16
*Khorda Madhainagar	1	0	0	20	16	26	22	7	2	16	30	6	4
*Madarjani	1	1	1	13	15	16	22	5	10	12	14	10	3
*Madhainagar	1	15	14	61	60	97	108	22	28	72	90	19	7
Madhainagar	1	15	14	54	53	87	99	20	26	62	78	16	6
Saha Para	1	0	0	7	7	10	9	2	2	10	12	3	1
*Malsin	1	1	1	35	31	32	53	18	20	25	26	19	16
*Marasaguna	1	2	0	15	15	26	32	2	2	15	13	2	4
*Paushar	1	3	3	14	16	41	46	2	7	24	19	4	7
*Saruppur	1	19	20	80	94	100	107	45	33	65	67	21	8
*Sonapatil	1	0	0	29	34	33	56	1	5	19	27	5	8
*Subhar	1	0	0	18	15	27	33	2	3	13	17	4	1
Subhar	1	0	0	11	9	16	22	2	0	8	10	3	1
Thakur Pukur	1	0	0	7	6	11	11	0	3	5	7	1	0
*Uttar Mathurapur	1	1	0	19	20	37	26	5	1	14	23	11	4
*Wasin	1	2	0	18	18	27	26	19	15	27	18	11	1
Magura Binod Union Total		77	53	920	946	1231	1252	362	391	742	765	238	174
*Ambaria	1	0	0	31	26	40	34	14	8	36	38	7	1
*Dakshin Shyampur	1	1	2	62	69	93	72	24	27	46	51	7	12
*Dobila	1	6	4	45	54	71	73	15	24	64	74	10	4
*Gauripur	1	7	1	49	51	47	52	18	15	53	43	6	10
Gauripur	1	3	1	33	32	35	42	11	6	39	26	4	7
Paik Lini	1	4	0	16	19	12	10	7	9	14	17	2	3
*Ghargram	1	13	3	98	92	104	121	41	33	76	68	24	24
Ghargram	1	3	1	33	36	39	38	13	10	28	30	4	7
Badu Lini	1	2	0	41	34	36	46	23	21	30	29	14	12
Harirampur	1	8	2	24	22	29	37	5	2	18	9	6	5
*Hamkuria	1	13	10	201	184	264	260	94	107	130	168	42	30
Uttar Sekh Para	1	5	1	21	17	20	30	7	7	18	21	2	1
Madhya Sekh Para	1	0	0	26	15	16	19	14	15	16	21	4	4
Dakshin Sekh Para	1	0	1	43	45	48	47	30	33	27	29	10	7
Sarkar Para	1	1	1	26	32	43	30	14	12	23	21	6	6

RMO: 1 = Rural, 2 = Urban and 3 = Other Urban

Table C-07: Distribution of population aged 3-14 years by age group, school attendance, sex, residence and community

Administrative Unit *Residence* Community	RMO	Population Aged 3-5 Years				Population Aged 6-10 Years				Population Aged 11-14 Years			
		Attending School		Not Attending School		Attending School		Not Attending School		Attending School		Not Attending School	
		Male	Female	Male	Female	Male	Female	Male	Female	Male	Female	Male	Female
1	2	3	4	5	6	7	8	9	10	11	12	13	14
Jalalpur	1	1	1	9	8	19	17	4	0	3	17	3	2
Khapara	1	0	1	23	22	31	41	6	12	21	26	3	3
Sardar Para	1	0	0	13	15	24	14	3	8	3	8	2	1
Dakshin Paschimpara	1	6	5	14	10	37	35	2	1	9	12	6	2
Char Hamkuria	1	0	0	26	20	26	27	14	19	10	13	6	4
*Magura Binod	1	2	0	65	64	91	103	15	18	38	28	36	9
*Magura Mukunda	1	0	1	38	35	47	76	21	21	24	35	19	16
*Nado Saidpur	1	34	32	246	264	359	343	86	104	200	181	65	49
Nadi Para	1	14	13	92	85	137	138	31	38	88	87	18	15
Khukni Para	1	2	4	42	44	45	44	14	26	33	28	11	9
Moshinda Para	1	0	1	36	36	50	27	19	6	31	15	14	7
Muslim Para	1	0	1	9	22	25	26	4	4	7	9	6	0
Patgari	1	1	2	26	23	27	28	4	10	9	6	3	5
Bahir Para	1	16	9	25	31	43	53	7	9	16	24	5	7
Bil Nado	1	1	2	16	23	32	27	7	11	16	12	8	6
*Naluakandi	1	1	0	26	26	28	26	4	7	9	21	5	5
*Dighi Magura	1	0	0	49	67	74	80	21	23	58	54	16	14
*Tarinipur	1	0	0	10	14	13	12	9	4	8	4	1	0
Naogaon Union Total		74	73	1018	1023	1245	1302	580	517	864	899	300	172
*Baniabau	1	12	5	25	39	82	75	23	12	42	49	16	4
Baniabau	1	0	2	19	33	54	50	23	11	32	33	13	3
Nabipur	1	12	3	6	6	28	25	0	1	10	16	3	1
*Binod Bhatra	1	5	3	18	19	27	28	11	11	15	17	11	0
Binod Bhatra	1	4	3	11	11	17	17	6	7	9	11	10	0
Hamidpur	1	1	0	7	8	10	11	5	4	6	6	1	0
*Bhaiat	1	5	2	125	99	139	150	57	53	120	111	36	11
Bhaiat	1	2	0	39	29	39	50	16	16	35	32	6	5
Banshbaria	1	3	2	47	30	63	66	9	8	49	47	16	3
Alokdiar	1	0	0	23	21	15	5	19	21	14	15	8	3
Chak Bhaiat	1	0	0	16	19	22	29	13	8	22	17	6	0
*Bhatra	1	1	1	41	45	65	79	20	25	53	57	11	2
*Birail	1	0	0	31	31	35	30	12	17	12	8	10	4
*Chak Rachhulla	1	0	1	28	24	23	29	22	20	21	31	5	4
*Chaupakhia	1	2	2	31	29	35	45	20	27	27	22	9	8
*Debipur	1	4	7	49	51	66	84	18	16	44	46	11	8
Debipur	1	4	4	40	42	50	71	13	7	32	37	5	2
Konabari	1	0	3	4	4	8	7	1	5	7	4	4	3
Chak Rauhali	1	0	0	5	5	8	6	4	4	5	5	2	3

RMO: 1 = Rural, 2 = Urban and 3 = Other Urban

Table C-07: Distribution of population aged 3-14 years by age group, school attendance, sex, residence and community

Administrative Unit *Residence* Community	RMO	Population Aged 3-5 Years				Population Aged 6-10 Years				Population Aged 11-14 Years			
		Attending School		Not Attending School		Attending School		Not Attending School		Attending School		Not Attending School	
		Male	Female	Male	Female	Male	Female	Male	Female	Male	Female	Male	Female
1	2	3	4	5	6	7	8	9	10	11	12	13	14
*Gobar Para (Islampur)	1	0	0	29	25	46	60	30	10	32	23	10	3
*Hasanpur	1	4	4	14	17	21	31	2	3	12	21	1	3
*Kalidas Nili	1	0	1	63	65	60	37	26	22	42	44	12	2
*Kalu Para	1	10	13	86	92	126	112	56	39	62	72	24	20
*Khalkula	1	3	2	35	37	58	51	18	28	27	32	16	3
*Kholabaria	1	1	8	14	13	18	31	1	0	7	10	4	1
*Mahesh Rauhali	1	1	0	53	63	42	43	47	34	30	37	20	17
*Mahishluti	1	7	4	43	38	58	56	4	15	39	50	10	5
Mahishluti	1	7	3	21	18	34	31	3	6	26	28	6	3
Goalgram	1	0	1	22	20	24	25	1	9	13	22	4	2
*Mali Para	1	2	1	41	54	36	31	37	28	42	32	23	12
*Matia	1	0	0	19	25	22	18	9	12	21	24	4	3
*Naogaon	1	14	12	108	116	127	128	74	76	93	104	32	26
Naogaon Paschimpara	1	11	8	38	54	65	73	21	27	37	55	15	11
Naogaon Purbapara	1	3	4	70	62	62	55	53	49	56	49	17	15
*Pang Rauhali	1	0	1	33	40	36	53	25	18	30	35	6	5
*Sakai	1	0	2	32	22	36	32	20	8	18	18	7	11
*Sakai Dighi	1	3	4	74	51	54	63	40	39	53	30	19	19
*Santan	1	0	0	26	28	33	36	8	4	22	26	3	1
Saguna Union Total		40	56	972	957	1097	1078	566	460	640	633	288	199
*Bhetua	1	2	4	22	19	29	33	7	4	18	17	6	8
*Binnabari	1	2	3	58	57	69	79	40	31	26	32	29	18
*Dhap Tentulia	1	3	1	46	45	47	57	21	10	34	31	19	13
*Kamarsan	1	0	0	26	19	21	26	4	2	22	21	1	1
*Katabari	1	6	13	242	235	208	197	168	144	137	130	89	49
Katabari	1	1	2	58	64	52	60	16	9	28	16	9	7
Naukhada	1	5	10	83	78	87	85	64	54	64	72	36	15
Hemnagar	1	0	1	34	30	27	12	37	38	14	14	25	13
Ishwarpur	1	0	0	47	46	36	37	33	25	24	18	9	7
Dhamaich	1	0	0	20	17	6	3	18	18	7	10	10	7
*Kundail	1	5	7	90	109	112	136	68	53	71	84	31	21
Chak Para	1	2	4	43	52	42	52	33	19	37	36	12	9
Purbapara	1	0	0	8	19	15	21	9	7	11	17	4	5
Paschimpara	1	2	2	11	12	24	27	11	9	6	14	9	3
Uttarpara	1	1	1	14	15	15	11	12	17	11	10	3	3
Dakshinpara	1	0	0	14	11	16	25	3	1	6	7	3	1
*Kusabari	1	5	6	228	256	298	264	160	127	150	149	63	35
Bil Kusabari	1	0	0	18	21	14	24	10	5	15	5	3	6

RMO: 1 = Rural, 2 = Urban and 3 = Other Urban

Table C-07: Distribution of population aged 3-14 years by age group, school attendance, sex, residence and community

Administrative Unit *Residence* Community	RMO	Population Aged 3-5 Years				Population Aged 6-10 Years				Population Aged 11-14 Years			
		Attending School		Not Attending School		Attending School		Not Attending School		Attending School		Not Attending School	
		Male	Female	Male	Female	Male	Female	Male	Female	Male	Female	Male	Female
1	2	3	4	5	6	7	8	9	10	11	12	13	14
Char Kusabari	1	2	2	115	122	120	99	95	74	65	74	34	13
Sabjuj Para	1	3	4	95	113	164	141	55	48	70	70	26	16
*Majhira	1	0	2	58	52	74	70	25	22	58	39	4	15
Majhira	1	0	2	28	31	53	47	12	6	38	25	2	0
Lalua	1	0	0	30	21	21	23	13	16	20	14	2	15
*Makarsan	1	0	2	45	42	60	53	19	26	55	49	12	8
*Poati	1	1	0	24	25	29	23	19	12	14	17	4	7
*Sanduria	1	13	14	83	69	105	89	25	18	28	37	20	15
Sanduria	1	13	14	72	62	87	77	16	15	20	33	17	13
Dhap	1	0	0	11	7	18	12	9	3	8	4	3	2
*Saguna	1	3	4	50	29	45	51	10	11	27	27	10	9
Talam Union Total		35	12	831	833	1022	983	474	399	714	667	225	148
*Baraichara	1	0	0	27	26	31	25	9	8	12	18	4	3
Muslim Para	1	0	0	16	14	23	20	7	3	4	10	3	1
Hindu Para	1	0	0	11	12	8	5	2	5	8	8	1	2
*Baraichara Bhengri	1	0	0	12	21	36	19	2	2	24	9	2	1
*Chak Debirampur	1	0	0	7	7	6	10	14	7	8	11	4	2
*Chak Kalamula	1	1	0	13	15	33	37	16	6	15	13	2	2
*Chandpur	1	0	1	13	11	9	13	2	1	14	9	5	5
*Chaura	1	0	1	30	30	41	41	19	22	26	24	8	3
*Damra	1	0	0	14	18	5	9	9	9	13	11	2	1
Paschim Damra Para	1	0	0	3	6	3	3	3	6	4	3	1	1
Purba Damra Para	1	0	0	11	12	2	6	6	3	9	8	1	0
*Deoghar	1	0	2	34	21	25	30	7	7	20	25	1	0
Muslim Para	1	0	0	18	9	14	9	5	6	11	8	1	0
Hindu Para	1	0	2	16	12	11	21	2	1	9	17	0	0
*Gobargari	1	0	1	21	16	27	53	11	10	9	10	11	6
*Golapur	1	1	0	20	27	20	24	11	13	23	7	8	10
*Gonta	1	0	0	34	38	49	53	29	21	36	26	16	7
*Gulta	1	18	0	80	69	150	95	38	27	109	93	17	13
Basnia Para	1	0	0	11	13	14	2	3	6	11	2	2	0
Paschimpara	1	1	0	16	7	13	16	5	3	8	11	7	5
Haji Para	1	14	0	13	4	26	7	5	3	8	2	2	1
Dogaria Para	1	2	0	16	12	39	28	10	2	49	41	2	2
Hindu Para	1	1	0	24	33	58	42	15	13	33	37	4	5
*Harisona	1	0	0	13	17	18	16	25	19	21	15	1	2
*Jantipur	1	1	0	49	60	57	53	33	22	45	44	13	7
Muslim Para	1	0	0	47	56	54	46	32	21	39	41	13	7

RMO: 1 = Rural, 2 = Urban and 3 = Other Urban

Table C-07: Distribution of population aged 3-14 years by age group, school attendance, sex, residence and community

Administrative Unit *Residence* Community	RMO	Population Aged 3-5 Years				Population Aged 6-10 Years				Population Aged 11-14 Years			
		Attending School		Not Attending School		Attending School		Not Attending School		Attending School		Not Attending School	
		Male	Female	Male	Female	Male	Female	Male	Female	Male	Female	Male	Female
1	2	3	4	5	6	7	8	9	10	11	12	13	14
Hindu Para	1	1	0	2	4	3	7	1	1	6	3	0	0
*Kalakopa	1	0	0	4	7	10	9	1	4	6	5	6	0
*Kalamula	1	5	3	35	45	72	50	23	16	33	36	14	14
Muslim Para	1	5	2	18	22	44	34	10	6	26	31	10	5
Hindu Para	1	0	1	17	23	28	16	13	10	7	5	4	9
*Khosalpur	1	2	0	33	30	29	36	22	23	28	31	9	1
Ashal Para	1	0	0	7	9	12	9	11	8	14	13	3	0
Khas Para	1	2	0	26	21	17	27	11	15	14	18	6	1
*Kundtion	1	0	0	32	36	27	40	12	10	36	33	5	4
Uttarpara	1	0	0	12	13	19	25	3	3	16	15	1	0
Dakshinpara	1	0	0	15	17	6	10	7	4	12	15	4	3
Paschimpara	1	0	0	5	6	2	5	2	3	8	3	0	1
*Lauta	1	0	0	21	26	25	29	6	14	22	17	3	1
*Manikchapar	1	2	1	33	18	35	34	18	14	19	15	6	4
Muslim Para	1	1	1	24	10	18	23	16	13	10	13	6	3
Hindu Para	1	1	0	9	8	17	11	2	1	9	2	0	1
*Nagar Para	1	0	0	7	8	10	17	10	8	11	10	1	2
*Pandura	1	0	0	8	10	11	4	7	8	4	9	1	1
*Paril	1	0	0	19	12	15	17	16	12	20	17	4	1
Paschim Paril	1	0	0	6	3	9	9	5	2	8	6	1	0
Purba Paril	1	0	0	13	9	6	8	11	10	12	11	3	1
*Rokanpur	1	1	0	17	13	19	22	4	3	10	10	3	0
*Shilat	1	2	1	74	93	62	70	54	43	48	56	21	15
Nama Shilat	1	1	0	23	33	10	18	32	23	19	20	9	6
Khas Para	1	0	0	16	19	13	16	6	8	7	10	8	0
Upar Shilat	1	1	1	29	32	33	27	13	8	21	26	2	7
Boal Pukur	1	0	0	6	9	6	9	3	4	1	0	2	2
*Talam	1	2	2	159	142	176	153	67	66	90	101	53	39
Hatkhola	1	0	1	47	30	57	41	18	19	26	21	16	8
Kachari Para	1	1	1	21	16	17	23	10	10	9	13	6	6
Madhyapara	1	0	0	11	15	16	12	16	10	9	13	6	5
Kashia Para	1	0	0	9	6	5	8	0	0	2	5	1	0
Soratala	1	0	0	13	19	21	21	0	0	6	16	5	1
Adar Para	1	0	0	26	30	47	42	14	16	27	19	14	17
Padma Para	1	1	0	32	26	13	6	9	11	11	14	5	2
*Taratia	1	0	0	22	17	24	24	9	4	12	12	5	4
Muslim Para	1	0	0	7	6	9	10	5	1	7	3	0	1
Hindu Para	1	0	0	11	6	8	9	3	1	3	6	5	3

RMO: 1 = Rural, 2 = Urban and 3 = Other Urban

Table C-07: Distribution of population aged 3-14 years by age group, school attendance, sex, residence and community

Administrative Unit *Residence* Community	RMO	Population Aged 3-5 Years				Population Aged 6-10 Years				Population Aged 11-14 Years			
		Attending School		Not Attending School		Attending School		Not Attending School		Attending School		Not Attending School	
		Male	Female	Male	Female	Male	Female	Male	Female	Male	Female	Male	Female
1	2	3	4	5	6	7	8	9	10	11	12	13	14
Dhawa Para	1	0	0	4	5	7	5	1	2	2	3	0	0
Tarash Union Total		93	90	939	902	1246	1242	487	455	844	823	261	193
Tarash Union	1	72	67	671	631	890	857	356	301	580	507	188	138
Tarash Union	3	21	23	268	271	356	385	131	154	264	316	73	55
*Bonbaria	1	0	0	2	2	3	4	1	1	4	2	1	0
*Baragaon	1	11	16	21	19	53	47	8	3	29	35	13	5
Ulipur	1	6	9	13	16	31	26	3	0	22	21	7	4
Bri-Pachan	1	5	7	8	3	22	21	5	3	7	14	6	1
*Bidi Magura	1	1	2	11	15	25	20	3	3	14	9	4	3
*Boalia	1	9	3	131	118	160	157	61	61	121	107	30	16
*Chak Joykrishnapur	1	8	3	34	26	34	52	14	11	31	29	6	2
*Chala Magura	1	1	3	11	9	14	14	0	2	7	5	3	0
*Dakshin Mathurapur	1	8	15	32	34	58	57	39	35	30	28	11	15
Dakshin Mathurapur	1	8	15	24	25	57	56	15	14	29	27	6	7
Chak Gopinathpur	1	0	0	8	9	1	1	24	21	1	1	5	8
*Kahit	1	2	2	100	98	99	95	65	46	53	61	32	17
*Kaurail	1	7	5	40	38	62	48	21	26	56	36	17	15
*Khudra Majhira	1	0	0	12	16	15	9	7	6	6	7	3	4
*Khutigachha	1	7	1	59	49	94	85	17	6	42	41	15	19
*Madhabpur	1	2	1	31	33	38	37	10	8	35	24	3	4
*Mangalbaria	1	0	1	33	30	59	55	15	15	37	34	3	2
Mangalbaria	1	0	0	16	8	26	17	7	7	19	12	0	0
Raghunili	1	0	1	17	22	33	38	8	8	18	22	3	2
*Sastan	1	0	0	14	17	3	2	25	18	4	2	12	8
*Sola Para	1	16	12	66	76	112	124	32	28	86	54	16	14
*Sreekrishnapur	1	0	3	74	51	61	51	38	32	25	33	19	14
*Tarash	3	21	23	268	271	356	385	131	154	264	316	73	55
Ullah Para Upazila Total		1229	1183	20166	19336	27678	26215	9754	8879	18178	17742	4869	2981
Ullah Para Upazila	1	1053	1037	18686	17955	25398	24106	9012	8218	16478	16099	4476	2677
Ullah Para Upazila	2	176	146	1480	1381	2280	2109	742	661	1700	1643	393	304
Ullah Para Paurashava	2	176	146	1480	1381	2280	2109	742	661	1700	1643	393	304
Ward No-01 Total		6	3	161	128	187	202	101	75	134	138	35	29
*Baraya	2	5	1	70	46	108	98	35	25	67	51	11	18
*Sreekola	2	1	2	91	82	79	104	66	50	67	87	24	11
Ward No-02 Total		19	16	86	89	209	183	33	44	307	176	18	16
*Bakua (Part) Uttar	2	9	3	14	8	20	29	1	0	28	18	0	2
*Jhikira (Part) Uttar	2	10	13	72	81	189	154	32	44	279	158	18	14
Ward No-03 Total		17	16	169	123	288	268	81	77	226	224	51	61

Table C-07: Distribution of population aged 3-14 years by age group, school attendance, sex, residence and community

Administrative Unit *Residence* Community	RMO	Population Aged 3-5 Years				Population Aged 6-10 Years				Population Aged 11-14 Years			
		Attending School		Not Attending School		Attending School		Not Attending School		Attending School		Not Attending School	
		Male	Female	Male	Female	Male	Female	Male	Female	Male	Female	Male	Female
1	2	3	4	5	6	7	8	9	10	11	12	13	14
*Bakua(Part)Purbo	2	8	9	44	24	91	73	11	11	89	45	3	8
*Jhikira (Part) Dakshin	2	9	7	125	99	197	195	70	66	137	179	48	53
Ward No-04 Total		26	19	198	177	294	227	94	87	199	219	45	31
*Bakua(Part)Pachim	2	26	19	198	177	294	227	94	87	199	219	45	31
Ward No-05 Total		12	25	96	93	183	148	27	42	138	153	27	17
*Bhattokawak Part	2	0	0	14	12	20	10	12	7	23	19	4	0
*Ghoshganti	2	12	25	82	81	163	138	15	35	115	134	23	17
Ward No-06 Total		17	5	150	161	219	266	55	55	165	188	50	22
*Bhatta Kawak	2	1	1	25	41	44	48	6	8	35	32	6	2
*Kawak	2	16	4	112	100	146	192	34	40	108	140	40	18
*Nabagram	2	0	0	13	20	29	26	15	7	22	16	4	2
Ward No-07 Total		24	25	244	239	433	341	119	120	186	228	77	47
*Ashrayan	2	4	4	69	68	88	74	40	48	26	41	26	14
*Bamangram	2	2	2	19	15	27	30	3	3	15	27	6	2
*Char Sreefal Ganti Part)	2	4	8	19	21	41	34	6	8	22	28	4	5
*Enayetpur (Part)	2	6	7	58	51	160	88	24	18	47	64	16	8
*Nayanganti	2	5	2	37	46	68	74	15	16	52	40	13	12
*Shibpur	2	3	2	42	38	49	41	31	27	24	28	12	6
Ward No-08 Total		36	22	198	195	273	277	107	78	215	208	52	43
*Nayanganj Bazar	2	2	1	12	21	24	25	9	6	22	18	4	2
*Mawar Gachha	2	21	16	107	106	145	152	56	50	74	111	31	30
*Singho Ganti (Part)	2	9	2	53	53	77	74	39	20	103	53	12	8
*Sreefal Ganti	2	4	3	26	15	27	26	3	2	16	26	5	3
Ward No-09 Total		19	15	178	176	194	197	125	83	130	109	38	38
*Enayet Pur	2	13	12	60	66	91	82	30	27	53	42	12	17
*Guchhagram	2	0	1	48	38	17	44	48	27	20	28	15	15
*Ghatina	2	6	2	70	72	86	71	47	29	57	39	11	6
Bangala Union Total		43	31	1173	1200	1422	1475	659	560	932	859	219	156
*Aliarpur	1	0	0	51	57	61	70	17	13	41	35	7	5
*Aphar	1	0	0	22	16	27	29	6	5	18	12	6	1
*Bangala	1	1	3	62	59	84	75	31	20	37	32	16	12
*Baniakair	1	11	8	26	36	74	74	5	8	41	38	3	5
*Bhoynagar	1	2	1	61	59	84	53	34	15	50	53	8	3
Bhoynagar	1	2	1	34	46	69	41	24	10	44	40	6	0
Khojakhali	1	0	0	27	13	15	12	10	5	6	13	2	3
*Binayekpur	1	1	0	138	116	162	154	78	49	66	67	23	23
*Boyra	1	0	0	31	47	44	37	16	20	24	21	6	5
*Chak Bangla	1	1	2	28	28	44	55	20	26	28	14	6	1

Table C-07: Distribution of population aged 3-14 years by age group, school attendance, sex, residence and community

Administrative Unit *Residence* Community	RMO	Population Aged 3-5 Years				Population Aged 6-10 Years				Population Aged 11-14 Years			
		Attending School		Not Attending School		Attending School		Not Attending School		Attending School		Not Attending School	
		Male	Female	Male	Female	Male	Female	Male	Female	Male	Female	Male	Female
1	2	3	4	5	6	7	8	9	10	11	12	13	14
Chak Bangla	1	0	1	1	1	4	5	3	6	3	0	2	0
Katar Mahal	1	0	1	17	17	22	35	14	18	12	9	4	0
Garabari	1	1	0	10	10	18	15	3	2	13	5	0	1
*Chengatia	1	0	0	72	75	50	58	45	41	33	31	12	7
Chengatia	1	0	0	55	58	41	47	39	30	28	25	9	6
Chanda Para	1	0	0	17	17	9	11	6	11	5	6	3	1
*Dakshin Galijani	1	1	3	60	56	61	47	48	43	39	37	16	11
*Dharail	1	2	0	57	53	57	70	38	35	54	56	13	6
*Gangarampur	1	0	0	20	10	16	19	9	15	10	8	3	3
*Ghona	1	2	1	35	49	64	51	18	16	37	29	2	7
Bara Ghona	1	1	1	23	26	31	30	7	8	18	12	0	1
Choto Ghona	1	1	0	3	11	16	10	7	3	10	6	1	4
Chak Mehedi	1	0	0	9	12	17	11	4	5	9	11	1	2
*Kaigathi	1	0	2	63	47	73	91	32	26	37	43	12	9
Kaigathi	1	0	0	42	33	40	57	18	19	23	29	9	5
Mali Para	1	0	2	21	14	33	34	14	7	14	14	3	4
*Madhukola	1	0	0	41	33	35	33	6	9	31	31	5	5
*Madhya Maheshpur	1	0	0	23	21	24	24	21	17	14	27	2	5
*Majhi Para	1	1	0	26	44	32	40	19	12	29	27	7	2
*Mordaha	1	12	2	35	46	58	73	30	23	46	27	7	9
*Paschim Satbaria	1	0	2	15	26	37	26	13	11	15	14	5	8
*Piarapur	1	0	0	30	26	33	30	13	8	27	21	3	1
*Pratap	1	1	1	149	154	144	176	81	75	116	120	30	12
Pratap	1	1	1	133	144	138	163	77	71	106	115	30	10
Banamali Pratap	1	0	0	16	10	6	13	4	4	10	5	0	2
*Rahimpur	1	0	0	25	30	29	39	13	6	31	13	1	5
Rahimpur	1	0	0	17	18	20	25	4	2	26	11	0	2
Chak Ramkrishnapur	1	0	0	8	12	9	14	9	4	5	2	1	3
*Simla	1	8	6	39	42	37	57	37	31	41	33	14	5
*Shyamaildaha	1	0	0	21	30	48	51	14	9	23	29	6	3
*Uttar Mohanpur	1	0	0	43	40	44	43	15	27	44	41	6	3
Barahar Union Total		107	88	1417	1354	2014	1905	647	563	1414	1267	302	178
*Angar Para	1	0	1	4	6	17	10	3	1	20	5	1	2
*Barahar	1	9	2	201	145	273	265	80	70	188	171	40	24
Nabanna Para	1	0	0	5	3	8	6	1	0	2	4	2	1
Madhyapara	1	0	0	28	14	23	28	11	5	20	14	1	2
Ballar Para	1	2	2	21	16	36	32	6	6	14	18	3	3
Khamar Para	1	2	0	55	49	70	74	37	34	54	36	16	10

RMO: 1 = Rural, 2 = Urban and 3 = Other Urban

Table C-07: Distribution of population aged 3-14 years by age group, school attendance, sex, residence and community

Administrative Unit *Residence* Community	RMO	Population Aged 3-5 Years				Population Aged 6-10 Years				Population Aged 11-14 Years			
		Attending School		Not Attending School		Attending School		Not Attending School		Attending School		Not Attending School	
		Male	Female	Male	Female	Male	Female	Male	Female	Male	Female	Male	Female
1	2	3	4	5	6	7	8	9	10	11	12	13	14
Dakshinpara	1	5	0	92	63	136	125	25	25	98	99	18	8
*Bhutgachha	1	3	1	23	18	36	48	14	10	35	42	3	3
*Boalia	1	19	15	114	131	190	185	47	33	102	110	47	23
*Brahma Kapali	1	4	9	102	93	121	115	34	21	87	92	15	9
Brahma Kapali	1	4	9	88	76	110	102	32	17	82	86	13	8
Bhutbaria	1	0	0	14	17	11	13	2	4	5	6	2	1
*Dephalbaria	1	5	1	22	14	60	56	11	13	26	15	6	4
*Dhunchi	1	6	4	51	59	74	81	30	30	53	62	9	8
Dhunchi	1	6	3	14	11	23	19	5	7	20	21	1	1
Char Dhunchi	1	0	1	37	48	51	62	25	23	33	41	8	7
*Durgapur	1	4	0	29	27	57	62	6	5	23	30	7	0
*Guaganti	1	1	3	45	51	71	63	27	25	52	48	10	4
*Jamalpur	1	17	20	232	203	314	255	111	108	221	189	49	33
Uttarpara (Ulipur)	1	8	7	97	76	136	119	31	43	85	83	20	16
Dakshinpara	1	9	13	135	127	178	136	80	65	136	106	29	17
*Khas Char Jamalpur	1	0	1	35	31	45	30	10	9	32	30	4	5
*Maitra Barahar	1	8	5	81	77	150	134	23	27	91	81	13	8
*Pagla	1	1	0	136	130	133	151	64	59	106	106	24	14
*Purba Delua	1	22	18	91	104	154	149	22	12	102	76	21	5
*Saratail	1	2	3	53	62	87	94	43	37	75	71	13	11
*Tentulia	1	5	4	181	184	202	177	107	94	178	126	32	21
*Tiarhati	1	1	1	17	19	30	30	15	9	23	13	8	4
Bara Pangashi Union Total		26	44	1130	1138	1382	1311	615	565	866	840	274	210
*Ag Gayta	1	5	6	22	36	48	41	4	9	25	23	6	5
*Aligram	1	0	0	51	58	85	86	14	11	57	50	14	8
*Arua Pangashi	1	1	0	6	11	15	15	5	0	14	11	0	1
*Bara Koaliber	1	0	1	74	92	89	78	58	55	50	55	24	17
*Bara Pangashi	1	0	1	83	81	104	109	31	32	83	88	19	10
*Chak Khaduli	1	0	0	23	19	31	30	13	5	19	23	3	3
*Chak Pangashi	1	0	3	38	58	32	25	36	38	37	25	4	12
*Chaksa	1	2	14	193	180	166	182	132	94	120	83	59	46
*Chandraganti	1	8	4	69	64	107	84	26	15	48	39	12	11
Chandraganti	1	8	4	56	56	82	73	13	12	37	25	9	8
Baruiganti	1	0	0	13	8	25	11	13	3	11	14	3	3
*Chhota Koaliber	1	0	0	39	30	44	34	10	18	28	43	2	4
*Hawra	1	7	13	115	122	178	160	63	75	104	101	22	32
*Khaduli	1	0	1	167	136	186	161	73	70	93	108	49	23
*Narsingha Para	1	1	0	84	83	91	102	46	45	68	64	18	13

RMO: 1 = Rural, 2 = Urban and 3 = Other Urban

Table C-07: Distribution of population aged 3-14 years by age group, school attendance, sex, residence and community

Administrative Unit *Residence* Community	RMO	Population Aged 3-5 Years				Population Aged 6-10 Years				Population Aged 11-14 Years			
		Attending School		Not Attending School		Attending School		Not Attending School		Attending School		Not Attending School	
		Male	Female	Male	Female	Male	Female	Male	Female	Male	Female	Male	Female
1	2	3	4	5	6	7	8	9	10	11	12	13	14
Narsingha Para	1	1	0	48	55	61	68	21	22	44	35	11	9
Shuklai	1	0	0	36	28	30	34	25	23	24	29	7	4
*Rahulia	1	2	0	33	28	78	76	4	6	24	28	6	4
*Ramilgaon	1	0	0	23	21	21	25	11	12	18	14	5	3
*Saidpur	1	0	0	56	70	62	66	49	30	43	42	14	9
Saidpur	1	0	0	45	50	48	59	35	17	31	34	13	5
Matikata	1	0	0	11	20	14	7	14	13	12	8	1	4
*Sree Pangashi	1	0	0	15	17	24	27	14	16	16	26	7	1
*Sukulhat	1	0	1	39	32	21	10	26	34	19	17	10	8
Durganagar Union Total		107	120	2355	2266	3248	3125	1249	1062	1854	1977	706	392
*Ag Koyra	1	0	1	7	8	5	12	3	7	11	7	2	4
*Bagalpur	1	4	14	98	67	158	112	21	28	73	88	34	10
Bagalpur	1	2	12	69	41	109	75	10	20	52	56	23	7
Hatkhola	1	0	0	7	5	3	5	2	1	0	1	0	2
Datta Para	1	2	2	22	21	46	32	9	7	21	31	11	1
*Balsabari	1	8	9	313	307	402	429	217	190	206	276	115	69
Islampur	1	1	0	109	108	116	118	119	112	54	93	56	28
Balsabari	1	7	9	204	199	286	311	98	78	152	183	59	41
*Bara Manohara	1	8	12	113	109	147	138	59	62	93	83	19	13
*Bera Patia	1	0	1	35	24	44	56	16	20	21	33	9	3
Bera Patia	1	0	1	24	19	30	47	16	18	17	24	5	3
Anandabaria	1	0	0	11	5	14	9	0	2	4	9	4	0
*Bhadaliakandi	1	0	1	25	31	38	34	14	25	29	20	7	5
*Bhairab	1	7	8	54	54	87	103	32	16	44	62	10	4
Bhairab	1	6	5	31	31	58	61	24	12	29	39	6	3
Chhoto Bhairab	1	1	3	23	23	29	42	8	4	15	23	4	1
*Bhatbera	1	12	6	58	77	124	108	16	23	86	80	14	12
Bhatbera	1	10	5	14	19	34	42	10	10	40	33	2	4
Char Bhatbera	1	2	1	44	58	90	66	6	13	46	47	12	8
*Dubdanga	1	0	0	31	34	53	51	5	5	27	39	5	2
*Durganagar	1	0	1	58	55	86	66	25	10	53	61	20	8
Durganagar	1	0	0	19	12	15	13	6	4	9	20	0	1
Gharalganti	1	0	1	31	24	46	29	10	4	25	23	13	6
Alamnagar	1	0	0	8	19	25	24	9	2	19	18	7	1
*Hemantabari	1	10	6	374	349	461	445	140	132	247	254	106	47
Hemantabari	1	3	5	94	85	126	121	24	23	63	66	17	11
Senganti	1	1	1	46	34	66	59	7	9	25	22	15	4
Datpur	1	4	0	159	147	204	206	75	64	102	126	51	19

RMO: 1 = Rural, 2 = Urban and 3 = Other Urban

Table C-07: Distribution of population aged 3-14 years by age group, school attendance, sex, residence and community

Administrative Unit *Residence* Community	RMO	Population Aged 3-5 Years				Population Aged 6-10 Years				Population Aged 11-14 Years			
		Attending School		Not Attending School		Attending School		Not Attending School		Attending School		Not Attending School	
		Male	Female	Male	Female	Male	Female	Male	Female	Male	Female	Male	Female
1	2	3	4	5	6	7	8	9	10	11	12	13	14
Babla Para	1	2	0	75	83	65	59	34	36	57	40	23	13
*Joginibari	1	12	8	129	132	175	190	90	67	78	96	67	41
Joginibari	1	5	3	36	34	62	56	23	15	35	29	20	9
Madhupur	1	7	5	93	98	113	134	67	52	43	67	47	32
*Khudra Manohara	1	0	0	49	49	65	84	26	11	43	39	13	13
*Mahananda Para	1	1	0	23	31	37	35	19	13	21	25	6	0
Mahananda Para	1	1	0	10	12	12	21	13	5	8	8	2	0
Botebaria	1	0	0	5	7	8	3	3	2	4	5	1	0
Konabari	1	0	0	8	12	17	11	3	6	9	12	3	0
*Mahishakhola	1	4	3	107	87	133	126	49	41	82	60	8	16
Kamar Para	1	1	0	19	9	25	12	7	1	14	6	1	1
Minar Para	1	2	1	24	20	32	51	15	9	23	14	2	5
Madhyapara	1	0	2	32	22	39	39	11	11	26	22	1	5
Paschimpara Tatipara	1	1	0	32	36	37	24	16	20	19	18	4	5
*Maricha	1	7	15	108	104	159	137	62	61	79	72	63	22
Maricha	1	4	7	76	71	114	101	41	48	49	50	38	12
Janglipur	1	3	8	32	33	45	36	21	13	30	22	25	10
*Mulbaria	1	6	5	31	16	47	33	17	18	22	26	15	5
Mulbaria	1	6	5	28	14	47	33	10	7	22	26	12	4
Diarpara	1	0	0	3	2	0	0	7	11	0	0	3	1
*Nandiganti	1	9	1	40	40	99	77	13	11	58	65	5	5
Nandiganti	1	3	1	28	32	62	48	5	6	43	42	3	3
Charnamdiganti	1	6	0	12	8	37	29	8	5	15	23	2	2
*Paik Para	1	0	2	110	103	111	153	62	53	91	98	33	27
*Par Santala	1	1	3	56	60	72	89	31	13	50	39	14	6
*Paschim Lakshmikhola	1	0	0	2	3	3	5	2	1	2	2	0	1
*Purba Bamangaon	1	0	0	42	35	55	52	45	39	34	33	13	6
Bamangaon	1	0	0	11	8	13	14	10	5	10	9	6	2
Bamangaon Hatkhola	1	0	0	7	9	18	15	9	8	15	9	2	0
Rudraganti	1	0	0	11	7	10	11	8	4	2	5	2	1
Diarpara	1	0	0	13	11	14	12	18	22	7	10	3	3
*Purba Maheshpur	1	0	1	40	43	76	58	27	15	33	29	11	9
*Rajman	1	4	10	150	147	210	163	114	83	101	98	50	36
Daha Para	1	1	0	43	30	42	31	34	22	16	21	21	15
Char Para	1	1	2	11	28	35	30	6	7	23	15	2	2
Dahikhola	1	2	8	75	65	101	79	58	44	43	38	22	14
Laskar Para	1	0	0	4	5	18	7	6	3	2	9	3	1
Nishan Para	1	0	0	17	19	14	16	10	7	17	15	2	4

RMO: 1 = Rural, 2 = Urban and 3 = Other Urban

Table C-07: Distribution of population aged 3-14 years by age group, school attendance, sex, residence and community

Administrative Unit *Residence* Community	RMO	Population Aged 3-5 Years				Population Aged 6-10 Years				Population Aged 11-14 Years			
		Attending School		Not Attending School		Attending School		Not Attending School		Attending School		Not Attending School	
		Male	Female	Male	Female	Male	Female	Male	Female	Male	Female	Male	Female
1	2	3	4	5	6	7	8	9	10	11	12	13	14
*Rangatia	1	1	0	14	16	22	17	2	2	15	9	1	1
*Rautan	1	3	4	83	80	112	96	50	43	78	71	18	3
Rautan	1	2	3	57	52	67	58	37	35	53	45	14	2
Nandibera	1	1	1	26	28	45	38	13	8	25	26	4	1
*Swalpa Manohara	1	0	2	31	23	41	21	17	5	26	29	3	3
*Singhaganti (Part)	1	1	3	30	32	38	34	6	5	14	28	4	4
*Shyampur	1	9	4	144	150	188	201	69	63	137	155	41	17
Shyampur	1	8	4	104	114	145	167	46	34	119	133	34	13
Manushmura	1	1	0	40	36	43	34	23	29	18	22	7	4
Hatikumrul Union Total		125	106	1677	1587	2402	2238	862	815	1569	1559	478	271
*Alokdia	1	7	7	124	129	124	144	77	88	67	83	37	21
*Amdanga	1	7	15	135	111	202	177	61	75	126	119	44	20
*Badullapur	1	4	1	23	29	45	24	7	7	23	29	3	1
*Bakunda	1	5	2	52	39	100	89	9	20	70	59	8	3
*Charia	1	9	4	233	200	294	265	167	125	161	165	66	39
Madhyapara	1	0	0	27	37	60	59	34	22	30	31	5	2
Kalibari	1	6	0	67	54	97	77	40	39	53	47	29	15
Maichakandi	1	0	1	66	53	49	35	42	24	21	31	11	6
Ramar Char	1	1	1	14	7	13	21	10	10	11	17	4	2
Kamar Para	1	0	1	19	11	12	16	10	4	8	9	6	5
Kandi Para	1	2	1	40	38	63	57	31	26	38	30	11	9
*Charia Shikar	1	23	14	221	243	330	313	100	93	221	224	65	36
Uttarpara	1	9	8	96	117	147	138	50	47	103	106	26	13
Sattarbaria	1	0	1	6	7	15	9	0	0	8	7	1	0
Dakshinpara	1	7	3	58	56	89	78	25	30	59	53	20	13
Kashinathpur	1	0	0	20	19	22	25	10	3	23	16	4	3
Golakpur	1	5	1	28	30	27	40	11	7	21	25	11	4
Chak Para	1	2	1	13	14	30	23	4	6	7	17	3	3
*Charia Uzir	1	12	4	43	39	69	58	13	9	40	48	10	2
*Dadanpur	1	0	0	23	25	33	29	6	8	40	28	1	6
*Dhopakandi	1	20	20	47	35	81	94	5	11	59	56	20	8
*Habibpur	1	2	2	17	16	37	27	3	1	16	20	0	1
*Hasanpur	1	0	2	49	33	57	59	32	33	55	32	10	6
*Hatikumrul	1	7	17	184	158	264	243	98	88	176	178	77	26
Hati Para	1	3	12	86	72	132	111	45	45	84	90	38	14
Kachiar Char	1	0	0	29	21	35	35	12	12	35	23	9	1
Hatikumrul	1	2	4	36	36	49	53	16	16	34	48	12	6
Radhanagar	1	1	1	10	15	21	22	3	3	13	9	5	1

RMO: 1 = Rural, 2 = Urban and 3 = Other Urban

Table C-07: Distribution of population aged 3-14 years by age group, school attendance, sex, residence and community

Administrative Unit *Residence* Community	RMO	Population Aged 3-5 Years				Population Aged 6-10 Years				Population Aged 11-14 Years			
		Attending School		Not Attending School		Attending School		Not Attending School		Attending School		Not Attending School	
		Male	Female	Male	Female	Male	Female	Male	Female	Male	Female	Male	Female
1	2	3	4	5	6	7	8	9	10	11	12	13	14
Ramnagar	1	1	0	23	14	27	22	22	12	10	8	13	4
*Pachila	1	12	10	173	178	261	238	105	77	152	149	59	42
*Patdhari	1	13	5	218	199	301	252	118	108	243	235	35	29
Patdhari	1	0	1	95	87	128	99	40	42	104	95	10	12
Raninagar	1	2	0	40	39	64	61	29	26	57	65	8	3
Kumarganti	1	4	0	17	25	26	16	15	11	29	25	6	5
Manik Diar	1	7	4	66	48	83	76	34	29	53	50	11	9
*Raninagar	1	0	0	41	30	39	37	15	23	18	27	10	6
*Rasidpur	1	0	1	48	55	90	103	11	5	55	57	12	9
Rasidpur	1	0	0	39	42	62	67	10	4	47	46	10	8
Naya Rasidpur	1	0	1	9	13	28	36	1	1	8	11	2	1
*Tarotia	1	4	2	46	68	75	86	35	44	47	50	21	16
Mohanpur Union Total		37	49	1544	1494	1865	1744	748	696	1328	1300	329	189
*Balla Para	1	0	0	37	46	40	38	14	30	25	36	10	4
*Baltail	1	1	0	71	75	103	75	36	32	48	44	15	7
*Bardhangachha	1	9	5	172	169	220	203	87	79	152	146	36	28
Bardhangachha	1	2	0	119	118	114	123	64	59	83	85	24	19
Char Bardhangachha	1	7	5	53	51	106	80	23	20	69	61	12	9
*Chandipur	1	0	0	26	39	45	41	9	11	30	29	3	1
*Dahakola	1	2	2	139	113	179	202	48	47	131	136	32	11
*Dakshin Mohanpur	1	7	12	217	184	240	236	104	98	190	182	55	28
Lahiri Mohanpur	1	0	1	44	50	75	75	19	13	35	36	9	8
Ag Mohanpur	1	0	2	14	10	31	14	10	8	12	12	5	2
Mohanpur Bazar	1	3	7	44	30	48	54	11	12	49	38	3	3
Char Mohanpur	1	4	2	115	94	86	93	64	65	94	96	38	15
*Elongjani	1	4	1	240	235	304	281	135	112	228	226	39	38
Satbila	1	3	0	40	48	74	51	27	21	52	49	6	7
Datta Para	1	0	1	59	36	46	48	28	20	39	44	4	5
Chak Para	1	0	0	38	46	57	37	30	21	36	27	3	9
Atiar Para	1	0	0	45	39	60	76	17	24	59	54	17	13
Gonaiganti	1	1	0	38	42	44	50	26	23	28	38	9	4
Kaimkona	1	0	0	20	24	23	19	7	3	14	14	0	0
*Hajipur	1	0	0	6	6	3	2	4	2	1	1	2	3
*Kaibartaganti	1	2	6	71	53	74	78	33	29	39	36	19	4
*Kaliakair	1	2	5	136	134	169	125	61	36	120	106	23	8
*Konabari	1	3	6	23	24	49	43	6	5	24	25	5	2
Konabari	1	3	6	11	15	30	31	6	2	19	19	4	2
Daimurchi	1	0	0	12	9	19	12	0	3	5	6	1	0

RMO: 1 = Rural, 2 = Urban and 3 = Other Urban

Table C-07: Distribution of population aged 3-14 years by age group, school attendance, sex, residence and community

Administrative Unit *Residence* Community	RMO	Population Aged 3-5 Years				Population Aged 6-10 Years				Population Aged 11-14 Years			
		Attending School		Not Attending School		Attending School		Not Attending School		Attending School		Not Attending School	
		Male	Female	Male	Female	Male	Female	Male	Female	Male	Female	Male	Female
1	2	3	4	5	6	7	8	9	10	11	12	13	14
*Nada	1	2	0	93	83	74	88	54	56	63	58	16	18
*Par Elongjani	1	0	0	22	34	42	55	3	2	26	26	4	0
*Paschim Bamangaon	1	0	7	40	33	48	53	5	4	41	38	10	6
Bamangaon	1	0	1	22	17	29	30	0	1	30	28	2	2
Balaiganti	1	0	6	10	7	12	9	3	1	3	7	2	2
Anchalganti	1	0	0	8	9	7	14	2	2	8	3	6	2
*Paschim Bankirat	1	0	0	81	79	67	51	57	49	62	46	22	19
*Purba Bankirat	1	1	0	35	30	49	29	16	15	36	35	5	1
*Swalpa Mamudpur	1	2	3	41	59	89	77	16	25	47	58	18	5
*Suja	1	2	2	94	98	70	67	60	64	65	72	15	6
Pancha Krushi Union Total		77	49	1790	1608	2479	2325	694	708	1661	1603	335	194
*Bannakandi	1	7	10	207	169	287	276	64	77	222	162	23	23
Bannakandi	1	4	6	118	101	174	161	39	41	124	86	16	16
Pechar Para	1	0	0	38	40	54	57	13	14	43	40	3	3
Char Pechar Para	1	3	4	51	28	59	58	12	22	55	36	4	4
*Betbari	1	7	2	79	79	141	148	23	18	70	72	12	8
*Damdama	1	1	3	151	150	181	164	50	54	127	122	16	18
Damdama	1	1	2	99	92	108	89	38	38	67	56	11	18
Char Damdama	1	0	1	52	58	73	75	12	16	60	66	5	0
*Kaliganj Tentulia	1	1	2	78	87	127	118	29	39	106	106	11	10
Kaliganj	1	1	0	45	50	70	62	15	20	84	81	7	6
Char Kaliganj	1	0	2	33	37	57	56	14	19	22	25	4	4
*Kouch Betkandi	1	7	6	253	202	328	304	113	112	280	257	48	15
Betkandi	1	5	4	193	150	220	220	92	93	202	188	36	12
Manirpur	1	1	0	17	23	44	31	8	8	27	35	5	1
Banbaria	1	1	2	43	29	64	53	13	11	51	34	7	2
*Matikora	1	4	4	329	316	416	403	116	128	214	221	92	43
Matikora	1	4	4	130	129	186	181	43	53	112	106	40	18
Kamar Para	1	0	0	7	6	6	5	1	1	4	3	2	0
Shahjahanpur	1	0	0	111	97	120	125	33	34	51	62	19	8
Bara Lakshmipur	1	0	0	54	59	74	63	29	34	25	33	27	16
Chhota Lakshmipur	1	0	0	27	25	30	29	10	6	22	17	4	1
*Pancha Krushi	1	20	3	105	135	162	176	71	73	115	119	19	19
Pancha Krushi	1	5	1	32	31	53	46	17	15	37	23	5	6
Pathar Para	1	1	0	17	28	30	29	29	38	24	21	7	8
Kazi Para	1	14	2	56	76	79	101	25	20	54	75	7	5
*Purba Bhadrakola	1	2	3	69	49	105	91	30	26	59	60	14	2
*Purba Krishnapur	1	0	0	18	13	24	27	5	1	14	13	0	0

RMO: 1 = Rural, 2 = Urban and 3 = Other Urban

Table C-07: Distribution of population aged 3-14 years by age group, school attendance, sex, residence and community

Administrative Unit *Residence* Community	RMO	Population Aged 3-5 Years				Population Aged 6-10 Years				Population Aged 11-14 Years			
		Attending School		Not Attending School		Attending School		Not Attending School		Attending School		Not Attending School	
		Male	Female	Male	Female	Male	Female	Male	Female	Male	Female	Male	Female
1	2	3	4	5	6	7	8	9	10	11	12	13	14
*Purba Satbaria	1	12	10	130	122	207	207	54	33	111	117	31	19
Satbaria	1	3	1	61	57	59	68	33	17	35	35	14	9
Char Satbaria	1	9	9	69	65	148	139	21	16	76	82	17	10
*Raghab Baria	1	6	5	164	127	207	180	47	52	130	143	24	9
Raghab Baria	1	5	4	81	71	120	93	20	22	67	84	14	2
Bhuiyan Para	1	0	0	25	15	30	30	5	10	26	11	6	2
Sadai	1	1	1	58	41	57	57	22	20	37	48	4	5
*Ramkantapur	1	5	1	116	94	158	126	70	75	118	126	37	22
*Saokola	1	5	0	91	65	136	105	22	20	95	85	8	6
Purnimaganti Union Total		151	142	1767	1742	2497	2336	769	692	1708	1712	434	235
*Baman Ghiwala	1	0	3	45	44	48	40	25	20	47	43	8	9
*Charuimuri	1	17	7	65	72	87	85	35	33	37	74	26	3
*Chhaybaria	1	1	0	43	47	65	71	13	14	43	51	8	3
*Dadpur	1	2	1	45	24	49	53	16	12	31	40	11	4
*Faridpur	1	3	5	35	37	52	41	15	11	37	32	14	8
Faridpur	1	0	0	23	23	23	24	11	5	28	19	7	4
Hat Akannapur	1	3	5	12	14	29	17	4	6	9	13	7	4
*Ghiala	1	4	1	93	97	95	104	45	34	96	97	13	4
*Goaljani	1	3	5	65	54	104	95	13	7	53	63	23	13
*Gopalpur	1	0	0	23	23	46	21	12	11	15	20	5	3
*Horpara	1	9	4	41	35	53	48	10	10	32	29	8	2
*Jangal Khamar	1	4	2	43	42	71	70	16	16	48	56	7	6
*Kamalkandi	1	0	0	12	21	23	19	3	7	18	7	1	1
*Khamar Para	1	6	15	104	116	171	150	50	30	98	102	22	20
Khamar Para	1	3	6	29	37	51	50	14	10	26	23	6	8
Harishpur	1	2	5	38	38	65	53	13	5	23	40	7	3
Ratandia	1	1	4	37	41	55	47	23	15	49	39	9	9
*Khosalpur	1	0	4	82	93	94	77	60	50	67	44	12	7
Khosalpur	1	0	3	40	52	45	39	37	29	29	23	8	5
Konaganti	1	0	1	33	26	39	34	13	9	32	17	2	2
Chak Rahim	1	0	0	9	15	10	4	10	12	6	4	2	0
*Kolasingbari	1	0	0	37	35	47	66	5	2	24	25	11	4
*Mirzapur Bhengri	1	15	9	123	114	174	188	57	45	129	144	26	13
*Madhupur	1	2	3	55	54	67	60	28	24	50	44	27	12
*Nagar Koyra	1	5	7	96	110	166	134	26	39	124	120	19	10
Nagar Koyra	1	3	3	14	18	29	28	4	6	20	32	6	2
Char Para	1	2	3	68	77	128	94	17	26	90	75	12	8
Krishnapur	1	0	1	14	15	9	12	5	7	14	13	1	0

RMO: 1 = Rural, 2 = Urban and 3 = Other Urban

Table C-07: Distribution of population aged 3-14 years by age group, school attendance, sex, residence and community

Administrative Unit *Residence* Community	RMO	Population Aged 3-5 Years				Population Aged 6-10 Years				Population Aged 11-14 Years			
		Attending School		Not Attending School		Attending School		Not Attending School		Attending School		Not Attending School	
		Male	Female	Male	Female	Male	Female	Male	Female	Male	Female	Male	Female
1	2	3	4	5	6	7	8	9	10	11	12	13	14
*Parkul	1	3	2	122	107	162	142	54	64	115	93	27	18
Parkul	1	0	1	47	51	60	54	25	20	50	41	14	10
Daha Para	1	3	1	58	45	84	77	25	37	61	46	12	5
Sreerampur	1	0	0	17	11	18	11	4	7	4	6	1	3
*Paschim Krishnapur	1	1	2	27	37	27	28	20	17	34	27	5	5
*Phalia	1	12	11	51	71	88	88	28	23	80	74	22	11
*Pukurpar	1	0	4	28	38	50	45	14	7	61	53	3	3
*Purba Ramkrishnapur	1	3	1	56	44	52	38	32	27	39	37	10	8
*Purnimaganti	1	15	13	112	103	208	194	33	27	116	110	25	12
Purnimaganti	1	1	0	32	25	24	28	8	5	37	31	3	1
Hat Delua	1	5	3	58	51	88	98	21	19	46	52	10	6
Betuakani	1	9	10	22	27	96	68	4	3	33	27	12	5
*Putia	1	4	4	72	64	85	91	28	23	47	59	17	8
*Rakhalgachha	1	0	2	68	62	76	76	20	24	45	55	9	8
Rakhalgachha	1	0	2	33	28	40	40	10	7	26	36	4	2
Manikdaha	1	0	0	35	34	36	36	10	17	19	19	5	6
*Rashi Para	1	0	0	22	20	26	27	3	6	9	11	2	2
*Saratala	1	37	30	61	53	147	122	6	6	93	67	17	5
*Senganti	1	3	3	99	89	88	84	85	92	62	76	43	25
Senganti	1	3	2	36	31	47	41	21	22	35	45	12	11
Araniarkandi	1	0	0	7	7	9	10	3	10	12	12	2	0
Bhagalgachhi	1	0	0	43	43	19	19	52	48	9	10	25	11
Jamalpur	1	0	1	13	8	13	14	9	12	6	9	4	3
*Uttar Betua	1	2	4	42	36	76	79	17	11	58	59	13	8
Ramkrishnapur Union Total		33	19	1190	1138	1594	1367	545	520	1055	985	265	153
*Agarpur	1	4	1	77	77	100	96	31	28	103	66	13	14
*Alidaha	1	4	1	117	107	140	124	49	33	106	89	23	7
*Bade Kusa	1	2	0	25	19	38	43	15	8	19	15	8	3
*Bhatta Majhira	1	1	3	47	34	39	49	15	15	28	32	5	1
*Bhengri	1	1	1	64	69	99	67	46	30	73	69	13	6
Bhengri	1	0	1	56	59	90	59	35	28	63	59	11	6
Chak Baru	1	1	0	8	10	9	8	11	2	10	10	2	0
*Chaitrahati	1	0	1	52	54	63	43	28	22	32	30	6	4
Chaitrahati	1	0	0	45	47	51	36	23	19	27	24	6	3
Chak Chaitrahati	1	0	1	7	7	12	7	5	3	5	6	0	1
*Dakshin Pustigachha	1	0	0	54	40	75	50	16	16	41	53	15	2
*Harinchhara	1	5	3	59	64	98	97	17	21	46	40	8	5
Harinchhara	1	3	3	29	43	70	62	11	12	34	26	6	4

RMO: 1 = Rural, 2 = Urban and 3 = Other Urban

Table C-07: Distribution of population aged 3-14 years by age group, school attendance, sex, residence and community

Administrative Unit *Residence* Community	RMO	Population Aged 3-5 Years				Population Aged 6-10 Years				Population Aged 11-14 Years			
		Attending School		Not Attending School		Attending School		Not Attending School		Attending School		Not Attending School	
		Male	Female	Male	Female	Male	Female	Male	Female	Male	Female	Male	Female
1	2	3	4	5	6	7	8	9	10	11	12	13	14
Char Harinchhara	1	2	0	30	21	28	35	6	9	12	14	2	1
*Jalsuka	1	3	0	73	85	107	88	26	35	56	53	17	17
Jalsuka	1	0	0	35	46	39	30	17	23	22	25	5	5
Pathan Para	1	3	0	27	26	52	36	9	9	20	18	12	9
Unukha	1	0	0	11	13	16	22	0	3	14	10	0	3
*Kaimajira	1	6	4	36	50	62	60	7	11	41	38	6	5
*Kalikapur	1	0	0	20	17	23	35	8	7	24	15	4	4
*Khekshwar	1	0	1	48	46	104	57	24	24	101	77	13	3
Khekshwar	1	0	0	23	23	44	18	2	16	36	29	4	3
Chak Sadi	1	0	0	2	5	29	10	3	2	33	8	5	0
Uttar Kalikpur	1	0	1	18	17	25	25	17	4	26	31	4	0
Mamrail	1	0	0	5	1	6	4	2	2	6	9	0	0
*Khurda Shimulia	1	0	0	38	35	46	42	15	11	31	36	19	6
*Kumar Gailjani	1	0	0	36	29	62	57	23	13	30	26	12	4
*Mamudpur	1	0	0	76	57	56	41	55	76	47	50	17	19
Bali Simla	1	0	0	14	10	22	5	4	8	12	10	4	3
Mamudpur	1	0	0	62	47	34	36	51	68	35	40	13	16
*Nalua Dighi	1	2	1	38	53	85	63	21	13	31	43	15	14
Nalua Dighi	1	1	0	7	13	15	19	5	3	8	13	3	1
Chak Nihal	1	1	1	31	40	70	44	16	10	23	30	12	13
*Nanda Kusa	1	1	1	50	55	42	37	29	22	35	21	8	2
Nanda Kusa	1	0	0	34	39	23	22	19	17	26	18	3	1
Serendajpur	1	1	1	16	16	19	15	10	5	9	3	5	1
*Pachan	1	1	2	66	55	76	63	23	30	29	46	19	7
*Paschim Ramkrishnapur	1	0	0	61	66	66	71	30	38	57	51	13	7
*Rahimabad	1	3	0	50	40	66	64	22	18	47	43	10	8
*Rauhadaha	1	0	0	40	42	85	68	25	17	36	47	12	10
*Sali	1	0	0	63	44	62	52	20	32	42	45	9	5
Salanga Union Total		58	70	1426	1384	1996	2011	794	693	1249	1207	403	210
*Angaru	1	2	2	123	144	147	168	115	91	99	89	40	34
*Banbaria	1	12	9	111	96	206	208	65	61	135	116	41	12
*Bera	1	1	1	71	74	90	99	23	16	62	54	15	7
Char Bera	1	0	1	40	33	51	60	18	10	31	34	9	5
Puran Bera	1	1	0	31	41	39	39	5	6	31	20	6	2
*Chaubila	1	4	15	306	294	385	402	167	149	277	282	82	57
Uttarpara	1	0	2	53	64	76	86	30	22	49	52	14	9
Kashari Para	1	0	3	77	65	86	89	41	44	60	67	19	7
Chak Para	1	0	1	31	26	19	22	33	34	28	34	12	12

RMO: 1 = Rural, 2 = Urban and 3 = Other Urban

Table C-07: Distribution of population aged 3-14 years by age group, school attendance, sex, residence and community

Administrative Unit *Residence* Community	RMO	Population Aged 3-5 Years				Population Aged 6-10 Years				Population Aged 11-14 Years			
		Attending School		Not Attending School		Attending School		Not Attending School		Attending School		Not Attending School	
		Male	Female	Male	Female	Male	Female	Male	Female	Male	Female	Male	Female
1	2	3	4	5	6	7	8	9	10	11	12	13	14
Chak Chaubila Uttarpara	1	3	7	85	81	99	113	30	30	78	65	16	12
Chak Chaubila Dakshinpara	1	1	2	60	58	105	92	33	19	62	64	21	17
*Dakshinpara Bharmohini	1	1	1	59	67	75	69	44	30	36	58	20	4
*Goja	1	7	8	136	125	189	195	57	45	128	134	39	13
Bara Goja	1	4	7	68	69	105	118	27	24	85	98	19	8
Char Goja	1	2	1	33	26	53	37	13	7	24	14	12	2
Diar Para	1	1	0	22	18	25	28	7	5	14	11	6	2
Chhota Goja	1	0	0	13	12	6	12	10	9	5	11	2	1
*Jagjibanpur	1	8	13	95	93	161	122	25	28	86	78	20	3
Jagjibanpur	1	6	5	66	67	120	91	19	21	53	53	14	2
Raninagar	1	2	8	29	26	41	31	6	7	33	25	6	1
*Naimuri	1	10	15	138	112	222	229	50	33	120	108	36	17
*Ruapara	1	0	0	29	31	47	44	4	12	24	26	3	3
*Sahariarpur	1	2	0	65	62	77	68	29	29	68	45	2	4
*Salanga	1	9	2	95	91	175	174	33	28	101	119	19	5
Bawlatala	1	1	0	21	17	42	52	0	1	21	23	3	1
Kaukandi	1	2	1	2	5	6	8	4	2	5	5	1	0
Natun Para	1	0	0	36	25	46	55	17	13	33	34	2	2
Kismat Salanga	1	1	0	18	29	43	31	8	6	22	34	10	1
Kuthi Para	1	5	1	18	15	38	28	4	6	20	23	3	1
*Sarip Salanga	1	2	3	33	38	41	37	57	47	16	14	23	16
*Sat Tikri	1	0	0	47	29	81	57	17	11	30	19	9	3
*Singa	1	0	1	16	14	12	25	12	7	9	18	9	1
*Telkupi	1	0	0	78	80	26	54	87	103	35	31	38	28
*Uttar Pustigachha	1	0	0	24	34	62	60	9	3	23	16	7	3
Salap Union Total		204	171	1111	1104	1777	1711	457	484	1092	1054	279	190
*Bamail	1	21	17	16	16	61	50	6	6	31	27	10	3
*Bhabki	1	0	0	17	20	28	32	12	12	18	26	5	4
*Gobindapur	1	2	5	92	104	111	123	51	43	69	67	25	13
*Haribhanga	1	6	3	77	56	125	89	29	41	78	58	23	22
Haribhanga	1	6	2	23	13	40	30	4	6	26	18	8	3
Gopinathpur	1	0	1	42	41	76	53	21	27	44	32	9	11
Mohanpur	1	0	0	12	2	9	6	4	8	8	8	6	8
*Jolahati	1	8	0	57	45	70	77	12	21	57	44	17	11
Habibganj	1	5	0	23	14	28	30	3	1	11	16	7	1
Jolahati	1	3	0	34	31	42	47	9	20	46	28	10	10
*Kansona	1	18	19	79	86	169	185	15	12	98	102	19	9
Kansona Goah Para	1	0	0	5	5	12	10	0	2	7	8	1	1

Table C-07: Distribution of population aged 3-14 years by age group, school attendance, sex, residence and community

Administrative Unit *Residence* Community	RMO	Population Aged 3-5 Years				Population Aged 6-10 Years				Population Aged 11-14 Years			
		Attending School		Not Attending School		Attending School		Not Attending School		Attending School		Not Attending School	
		Male	Female	Male	Female	Male	Female	Male	Female	Male	Female	Male	Female
1	2	3	4	5	6	7	8	9	10	11	12	13	14
Kansona	1	10	13	16	14	34	35	2	0	22	30	0	0
Kashinatpur	1	3	4	26	35	51	66	4	5	32	38	7	3
Shak Para	1	4	2	10	12	31	21	3	3	22	20	7	2
Sonkerhat	1	0	0	7	1	9	4	1	0	8	5	0	0
Char Para	1	1	0	15	19	32	49	5	2	7	1	4	3
*Konabari Madhu	1	10	4	20	11	48	33	6	10	16	15	6	14
*Nalsonda	1	7	12	221	245	302	269	138	144	218	176	46	30
Nalsonda	1	3	5	129	140	175	164	71	82	145	118	21	17
Rajapur	1	0	0	59	73	69	56	33	30	37	23	11	10
Decree Char	1	4	3	3	6	15	6	5	2	8	9	4	1
Char Deceechar	1	0	4	30	26	43	43	29	30	28	26	10	2
*Naokair	1	35	49	69	66	154	154	36	23	87	93	20	12
*Purba Lakshmikola	1	1	2	35	37	48	44	12	20	28	29	3	6
Purba Lakshimkola	1	1	1	15	19	29	25	10	11	15	26	1	3
Charlakshimkola	1	0	1	20	18	19	19	2	9	13	3	2	3
*Ramganti	1	13	11	48	35	65	100	6	7	42	55	14	10
Ramganti	1	3	6	18	10	10	27	4	1	17	17	4	0
Atbaki	1	5	4	17	9	28	41	0	5	14	13	7	3
Kalipur	1	5	1	13	16	27	32	2	1	11	25	3	7
*Ramnagar	1	6	0	76	71	85	92	32	17	58	65	7	6
Ramnagar	1	6	0	15	16	21	28	8	0	15	19	1	0
Pechtak	1	0	0	30	21	30	24	11	12	24	15	2	0
Bostanpur	1	0	0	31	34	34	40	13	5	19	31	4	6
*Salap	1	16	12	87	90	153	155	15	24	80	98	26	8
Salap Char Para	1	0	0	18	16	27	36	8	10	14	13	11	4
Salpa	1	16	12	69	74	126	119	7	14	66	85	15	4
*Santala	1	11	9	85	81	118	109	39	38	90	73	27	15
Santala	1	11	9	53	47	76	81	18	18	50	40	14	12
Natun Para Santala	1	0	0	32	34	42	28	21	20	40	33	13	3
*Sreebari	1	36	21	48	45	107	94	4	5	41	36	11	9
*Tarabaria	1	14	7	84	96	133	105	44	61	81	90	20	18
Tarabaria	1	0	0	21	24	32	24	12	13	20	30	4	3
Bara Jumol	1	0	0	13	15	12	13	7	11	21	19	4	9
Char Tarabaria	1	14	7	50	57	89	68	25	37	40	41	12	6
Udhunia Union Total		41	57	1215	1153	1415	1347	620	549	923	880	233	193
*Ag Dighalgram	1	14	18	44	32	75	87	16	8	59	57	7	4
*Babuldaha	1	2	2	104	110	105	116	74	55	66	67	20	13
*Bagura	1	4	1	21	20	18	17	13	4	20	12	2	0

RMO: 1 = Rural, 2 = Urban and 3 = Other Urban

Table C-07: Distribution of population aged 3-14 years by age group, school attendance, sex, residence and community

Administrative Unit *Residence* Community	RMO	Population Aged 3-5 Years				Population Aged 6-10 Years				Population Aged 11-14 Years			
		Attending School		Not Attending School		Attending School		Not Attending School		Attending School		Not Attending School	
		Male	Female	Male	Female	Male	Female	Male	Female	Male	Female	Male	Female
1	2	3	4	5	6	7	8	9	10	11	12	13	14
*Belai	1	0	0	26	27	6	9	18	20	3	3	18	11
*Betkandi	1	1	5	64	59	94	77	14	15	46	41	10	7
*Bhayra	1	0	0	23	19	46	29	23	17	31	27	4	6
*Chandalganti	1	0	0	24	28	29	46	6	14	19	9	9	4
*Chayra	1	0	0	49	68	75	58	46	38	40	41	21	7
*Datta Kharua	1	8	10	44	39	62	49	16	18	45	29	5	3
*Dighalgaon	1	0	3	58	44	59	53	22	28	38	53	7	23
*Udhunia	1	3	4	150	142	196	164	58	44	110	116	26	27
*Fazilnagar	1	0	0	85	64	91	86	34	31	69	51	8	9
*Gajail	1	2	2	90	90	63	50	67	58	38	35	13	27
*Gareshwar	1	0	0	69	73	95	89	41	30	52	57	10	5
Gareshwar	1	0	0	19	18	23	28	11	6	13	8	3	2
Teli Para	1	0	0	50	55	72	61	30	24	39	49	7	3
*Gholharia	1	2	1	1	0	2	5	0	0	1	5	0	0
*Kamal Marich	1	0	3	127	126	110	114	84	90	96	86	31	20
Kamal Marich	1	0	1	50	48	49	43	24	19	38	37	14	12
Chak Kamal Marich	1	0	0	17	18	20	25	9	8	15	12	4	0
Suberda Marich	1	0	2	60	60	41	46	51	63	43	37	13	8
*Khanpur	1	0	1	29	13	22	19	13	10	15	14	1	2
*Khurda Bankirhat	1	0	1	17	22	27	27	5	6	21	15	1	6
*Khurda Gajail	1	2	1	36	49	56	62	17	24	39	52	9	3
*Paschim Maheshpur	1	1	1	52	41	50	44	22	14	29	17	10	8
*Panch Dighalgaon	1	0	0	13	10	20	27	1	2	14	24	3	1
*Pang Khurua	1	2	4	64	57	74	71	29	21	48	38	14	5
*Tebaria	1	0	0	25	20	40	48	1	2	24	31	4	2
Ullah Para Union Total		44	91	891	787	1307	1211	353	311	827	856	219	106
*Bakhua	1	9	17	260	191	379	358	106	92	227	226	61	27
*Chala	1	3	4	60	64	103	84	46	35	84	85	11	6
*Khalia Para	1	7	17	103	92	159	137	19	22	87	96	39	16
*Maguradanga	1	2	4	69	67	102	90	21	19	43	83	21	16
*Mandaljani	1	2	6	89	88	128	94	40	43	84	86	8	7
Mandaljani	1	0	0	16	16	22	19	7	10	8	8	1	1
Bajrapur	1	0	0	33	30	57	35	17	17	42	46	2	2
Dari Para	1	2	6	40	42	49	40	16	16	34	32	5	4
*Nagrouha	1	0	1	80	71	102	104	44	32	76	79	26	5
*Par Tentulia	1	3	4	69	64	92	89	21	19	68	55	16	10
Par Tentulia	1	2	2	45	42	61	52	18	13	50	40	9	8
Bhellabasree	1	1	2	24	22	31	37	3	6	18	15	7	2

Table C-07: Distribution of population aged 3-14 years by age group, school attendance, sex, residence and community

Administrative Unit *Residence* Community	RMO	Population Aged 3-5 Years				Population Aged 6-10 Years				Population Aged 11-14 Years			
		Attending School		Not Attending School		Attending School		Not Attending School		Attending School		Not Attending School	
		Male	Female	Male	Female	Male	Female	Male	Female	Male	Female	Male	Female
1	2	3	4	5	6	7	8	9	10	11	12	13	14
*Paschim Bhadrakola	1	16	29	78	75	101	137	21	32	61	65	16	10
*Pangrauha	1	1	2	23	17	44	31	4	1	22	19	6	2
*Ratan Kawak	1	1	7	60	58	97	87	31	16	75	62	15	7
Ratan Kawak	1	0	2	29	31	42	51	13	11	44	29	5	4
Chandpur	1	1	5	31	27	55	36	18	5	31	33	10	3

Table C-08: Distribution of population aged 15-29 years by age group, school attendance, sex, residence and community

Administrative Unit *Residence* Community	RMO	Population Aged 15-19 Years				Population Aged 20-24 Years				Population Aged 25-29 Years			
		Attending School		Not Attending School		Attending School		Not Attending School		Attending School		Not Attending School	
		Male	Female	Male	Female	Male	Female	Male	Female	Male	Female	Male	Female
1	2	3	4	5	6	7	8	9	10	11	12	13	14
Sirajganj Zila Total		59905	45004	68452	74437	16635	7619	99876	156216	3522	1129	129252	152455
Sirajganj Zila	1	48579	35446	58259	63712	11965	4965	85137	134801	2536	732	110327	130954
Sirajganj Zila	2	9931	8625	9036	9452	4299	2423	12960	18320	905	364	16446	18487
Sirajganj Zila	3	1395	933	1157	1273	371	231	1779	3095	81	33	2479	3014
Belkuchi Upazila Total		6006	5390	10347	9531	1579	704	13801	18072	341	99	15663	16633
Belkuchi Upazila	1	4764	4130	7894	7388	1275	526	10613	14278	274	74	11899	13005
Belkuchi Upazila	2	1242	1260	2453	2143	304	178	3188	3794	67	25	3764	3628
Belkuchi Paurashava	2	1242	1260	2453	2143	304	178	3188	3794	67	25	3764	3628
Ward No-01 Total		122	133	234	219	39	31	315	386	4	5	348	416
*Boyrabari	2	30	27	38	42	13	2	48	74	0	0	55	112
*Dakshin Subansara	2	49	62	101	103	15	19	124	163	3	4	163	181
*Subarnasara	2	43	44	95	74	11	10	143	149	1	1	130	123
Ward No-02 Total		158	154	555	545	30	12	576	843	5	1	714	756
*Delua	2	43	50	232	166	9	1	214	330	1	0	278	330
*Kidra Matia	2	95	91	247	281	17	10	263	403	4	1	325	352
*Sohagpur	2	20	13	76	98	4	1	99	110	0	0	111	74
Ward No-03 Total		176	179	491	431	45	26	606	636	8	2	661	565
*Chalabhad (Purba)	2	176	179	491	431	45	26	606	636	8	2	661	565
Ward No-04 Total		160	166	180	172	43	33	303	418	24	0	466	421
*Chalabhad (Paschim)	2	78	99	138	131	26	24	229	274	15	0	322	238
*Jiduri	2	82	67	42	41	17	9	74	144	9	0	144	183
Ward No-05 Total		153	133	182	168	28	19	238	293	5	4	283	308
*Garamasi	2	153	133	182	168	28	19	238	293	5	4	283	308
Ward No-06 Total		104	116	186	180	28	8	292	328	5	4	328	303
*Dakshin Chandanganti	2	104	116	186	180	28	8	292	328	5	4	328	303
Ward No-07 Total		163	142	210	146	34	19	320	307	7	4	394	330
*Mukundaganti	2	163	142	210	146	34	19	320	307	7	4	394	330
Ward No-08 Total		83	110	147	111	24	19	180	191	4	4	184	190
*Shernagar	2	83	110	147	111	24	19	180	191	4	4	184	190
Ward No-09 Total		123	127	268	171	33	11	358	392	5	1	386	339
*Kamar Para	2	123	127	268	171	33	11	358	392	5	1	386	339
Bara Dhul Union Total		232	226	431	439	67	23	690	1203	11	5	991	985
*Balia Para	1	1	2	12	7	0	0	9	11	0	0	7	18
*Bangkhuri	1	3	2	7	9	0	0	15	18	0	0	17	15
*Bara Dhul	1	15	25	35	24	8	3	50	123	1	0	98	86
*Kol	1	5	3	6	5	1	1	10	24	0	0	26	14
*Bhangabari	1	3	6	7	8	0	0	4	15	0	0	17	21
*Bil Mahisha	1	14	20	44	32	10	8	38	99	1	0	91	85
*Binnabari	1	4	3	10	5	0	0	16	23	0	0	13	18
*Char Bell	1	70	54	115	163	24	7	274	410	6	2	343	262
*Chhota Dhul	1	6	8	11	9	0	0	6	23	1	2	38	38
*Durlabhganti	1	6	3	8	7	1	0	7	18	0	0	12	13
*Gachh Chapri	1	28	37	86	71	5	0	83	169	1	1	99	160

RMO: 1 = Rural, 2 = Urban and 3 = Other Urban

Table C-08: Distribution of population aged 15-29 years by age group, school attendance, sex, residence and community

Administrative Unit *Residence* Community	RMO	Population Aged 15-19 Years				Population Aged 20-24 Years				Population Aged 25-29 Years			
		Attending School		Not Attending School		Attending School		Not Attending School		Attending School		Not Attending School	
		Male	Female	Male	Female	Male	Female	Male	Female	Male	Female	Male	Female
1	2	3	4	5	6	7	8	9	10	11	12	13	14
*Katanga	1	4	5	11	1	2	1	2	21	0	0	28	29
*Kirtikul Makarkul	1	12	15	13	9	1	1	10	26	0	0	28	18
*Khidir	1	2	4	0	0	1	0	1	3	0	0	1	5
*Khidra Chapri	1	49	33	56	64	14	2	117	168	1	0	126	142
*Naoda Alakdia	1	2	0	1	2	0	0	5	4	0	0	2	6
*Tarabaria	1	8	6	9	23	0	0	43	48	0	0	45	55
Belkuchi Union Total		120	87	265	218	18	6	340	531	5	1	432	477
*Belkuchi	1	28	16	75	41	6	1	64	115	0	0	113	150
*Hat Bayra	1	8	11	6	6	0	2	12	19	3	0	15	28
*Chhota Beara Kharua	1	14	6	17	17	0	0	29	70	0	0	56	30
*Delua (Part)	1	44	38	111	99	11	2	155	215	1	1	163	167
Ranipura	1	4	2	33	21	0	0	31	59	0	0	54	50
Dariapur	1	16	6	14	16	7	0	23	27	0	0	13	20
Char Delua	1	18	21	60	56	3	0	87	118	0	0	86	82
Delua (Part)	1	6	9	4	6	1	2	14	11	1	1	10	15
*Mantala	1	8	8	20	19	1	0	28	38	0	0	23	20
*Mulkandi	1	18	8	36	36	0	1	52	74	1	0	62	82
Bhangabari Union Total		1170	965	1304	1299	330	161	2050	2712	47	20	2280	2529
*Adachaki	1	118	117	93	108	30	20	112	277	4	1	168	209
*Biswasbari	1	42	40	20	22	11	9	40	56	1	0	40	57
*Buniaganti	1	117	105	91	116	47	13	161	243	6	2	182	224
Uttar Buniganti	1	54	53	34	45	30	6	63	90	2	1	59	92
Dakshin Buniganti	1	63	52	57	71	17	7	98	153	4	1	123	132
*Chandanganti	1	15	17	40	33	4	3	49	71	0	0	50	50
*Deluakandi	1	34	17	44	36	9	1	49	61	3	0	63	66
*Gabgachhi	1	64	65	146	113	19	5	180	200	2	2	200	208
Gabgachhi	1	41	33	85	43	10	3	90	103	1	1	100	120
Chandangati	1	23	32	61	70	9	2	90	97	1	1	100	88
*Joknala	1	190	117	134	125	43	16	202	282	4	2	215	317
Joknala	1	44	33	37	26	7	2	51	71	0	0	71	65
Chak Nalua	1	16	8	13	10	7	2	16	17	0	0	13	21
Char Joknala	1	65	38	30	32	13	4	58	71	1	1	51	73
Bhutia Para	1	20	4	4	11	5	0	12	21	1	0	15	28
Saldair	1	45	34	50	46	11	8	65	102	2	1	65	130
*Konabari Pathar	1	43	32	20	28	7	2	29	48	3	1	31	32
*Kidra Joknala	1	11	10	9	2	3	0	10	15	1	0	10	25
*Nishiboyra	1	30	33	47	57	12	6	73	104	2	0	73	138
*Selbarsa	1	33	24	26	49	13	4	48	97	1	0	70	93
*Sener Bhangabari	1	63	62	37	43	20	13	75	123	3	0	72	98
*Shyamganti	1	45	34	83	63	7	0	108	137	0	0	86	85
*Sonamukhi	1	9	25	9	22	8	6	22	34	2	1	40	31
*Tamai	1	356	267	505	482	97	63	892	964	15	11	980	896
Tamai	1	308	229	323	289	79	54	639	578	12	10	674	600

Table C-08: Distribution of population aged 15-29 years by age group, school attendance, sex, residence and community

Administrative Unit *Residence* Community	RMO	Population Aged 15-19 Years				Population Aged 20-24 Years				Population Aged 25-29 Years			
		Attending School		Not Attending School		Attending School		Not Attending School		Attending School		Not Attending School	
		Male	Female	Male	Female	Male	Female	Male	Female	Male	Female	Male	Female
1	2	3	4	5	6	7	8	9	10	11	12	13	14
Rayan Para	1	19	11	84	77	4	3	96	135	0	0	107	125
Kalia Para	1	13	13	38	60	4	3	90	138	0	1	93	82
Kuthi Para	1	16	14	60	56	10	3	67	113	3	0	106	89
Daulatpur Union Total		1414	1244	2994	2638	381	149	3587	4420	97	23	3849	4137
*Ajogara	1	17	12	88	60	2	1	77	114	1	0	73	103
*Boyra	1	88	103	176	132	21	14	218	254	6	0	236	245
*Bhangabari	1	76	57	213	170	15	6	213	293	5	0	235	250
Bhangabari	1	39	22	71	55	14	3	87	114	4	0	89	120
Barapur	1	37	35	142	115	1	3	126	179	1	0	146	130
*Daulatpur	1	239	212	595	507	65	21	663	875	14	3	688	794
Daulatpur	1	162	149	374	332	50	16	417	557	11	2	435	520
Panch Takthukni	1	77	63	221	175	15	5	246	318	3	1	253	274
*Dhulgagrakhali	1	116	115	147	143	53	11	238	273	7	1	218	266
*Gopalpur	1	227	188	448	381	52	28	571	629	21	3	633	628
*Gumurkhi	1	286	264	619	557	80	37	720	865	18	6	800	839
*Jamtail	1	115	79	197	190	23	5	235	318	5	2	272	256
*Khidra Goprikhi	1	34	23	79	74	10	0	85	115	5	0	86	108
*Mamudpur	1	43	40	145	133	19	6	177	167	4	0	163	186
Mamudpur	1	32	23	114	107	14	4	132	136	2	0	126	135
Bilpara	1	1	0	1	2	0	0	2	2	0	0	2	1
Solakura	1	10	17	30	24	5	2	43	29	2	0	35	50
*Meghulla	1	25	32	62	52	9	5	117	131	2	2	97	117
*Saldair	1	24	17	24	29	4	0	23	45	0	0	43	41
*Tenyasia	1	124	102	201	210	28	15	250	341	9	6	305	304
Dhukaria Bera Union Total		1093	955	1458	1421	279	103	2045	2835	80	18	2335	2652
*Bera	1	112	119	183	181	26	14	275	347	9	6	324	342
Dhukaria Bera	1	105	113	178	171	26	12	257	326	8	6	305	318
Bera Roypara	1	7	6	5	10	0	2	18	21	1	0	19	24
*Brahmangram	1	24	13	21	20	6	4	23	58	0	0	34	46
*Chand Metuani	1	20	15	35	27	5	1	45	55	1	1	53	44
*Char Ghughat	1	31	40	39	49	10	2	70	94	4	0	63	55
Char Ghughat	1	11	9	21	23	6	1	29	39	1	0	29	25
Balabari	1	20	31	18	26	4	1	41	55	3	0	34	30
*Dhukaria	1	161	173	148	128	57	24	206	281	11	4	219	270
Dhukaria	1	141	134	112	100	41	19	152	233	8	4	175	219
Pirar Char	1	20	39	36	28	16	5	54	48	3	0	44	51
*Dhuldair	1	39	22	97	82	6	0	129	203	3	0	152	180
*Gaynakandi	1	51	35	97	98	4	4	127	134	1	0	103	125
*Ghughat	1	2	6	6	10	1	0	15	16	0	0	14	11
*Gopalpur	1	31	38	86	52	11	6	74	121	4	0	119	135
Gopalpur	1	15	15	33	13	8	2	46	67	3	0	51	62
Char Gopalpur	1	16	23	53	39	3	4	28	54	1	0	68	73
*Kalagachhi	1	91	76	112	97	14	5	119	190	6	1	194	215

Table C-08: Distribution of population aged 15-29 years by age group, school attendance, sex, residence and community

Administrative Unit *Residence* Community	RMO	Population Aged 15-19 Years				Population Aged 20-24 Years				Population Aged 25-29 Years			
		Attending School		Not Attending School		Attending School		Not Attending School		Attending School		Not Attending School	
		Male	Female	Male	Female	Male	Female	Male	Female	Male	Female	Male	Female
1	2	3	4	5	6	7	8	9	10	11	12	13	14
*Kalyanpur	1	39	54	85	91	15	4	102	152	1	2	138	119
*Khas Lakshmipur	1	34	30	49	75	10	3	84	116	1	0	71	105
*Lakshmipur	1	25	15	12	30	3	4	37	54	2	0	43	43
*Mabupur	1	45	34	66	49	4	0	94	120	2	0	92	120
*Metuani	1	98	62	139	113	22	11	186	250	15	0	206	219
Char Metuani	1	24	15	65	42	4	2	79	85	7	0	68	69
Madhya Metuani	1	31	14	23	16	2	4	24	35	5	0	28	47
Talukdar Metuani	1	20	16	36	34	8	1	67	83	3	0	79	71
Metuani Jalua	1	9	7	1	5	6	1	7	23	0	0	17	9
Char Khashi	1	14	10	14	16	2	3	9	24	0	0	14	23
*Par Saguna	1	55	38	52	53	9	6	75	117	5	1	74	94
*Saguna	1	92	68	44	85	34	6	115	153	4	0	101	145
Saguna	1	88	66	33	71	31	5	101	131	4	0	84	122
Chhota Saguna	1	4	2	11	14	3	1	14	22	0	0	17	23
*Saratail	1	113	99	142	151	36	9	198	287	11	3	254	300
Saratail	1	55	47	42	51	18	3	62	98	5	0	82	108
Khamar Ullah Para	1	58	52	100	100	18	6	136	189	6	3	172	192
*Sarba Tulsi	1	30	18	45	30	6	0	71	87	0	0	81	84
Rajapur Union Total		735	653	1442	1373	200	84	1901	2577	34	7	2012	2225
*Aguria	1	54	29	147	138	12	3	194	280	1	0	236	206
Aguria	1	35	21	90	83	10	2	126	191	0	0	171	148
Harinathpur	1	19	8	57	55	2	1	68	89	1	0	65	58
*Ambaria	1	21	16	52	44	8	2	69	81	1	0	63	74
*Bagbhaora	1	6	3	8	27	0	0	27	33	0	0	14	28
*Baira Machhun	1	15	11	24	34	0	1	40	52	0	0	42	35
*Bamanbaria	1	29	34	47	71	9	1	87	111	3	0	76	90
Bamanbaria	1	5	5	6	13	2	0	9	26	1	0	16	14
Kadamtali	1	24	29	41	58	7	1	78	85	2	0	60	76
*Bara Berakharua	1	19	8	22	17	1	0	32	56	1	0	33	56
*Baugan	1	0	0	14	18	0	0	19	19	0	0	17	21
*Bhaturia	1	27	16	71	88	5	3	100	132	0	1	131	142
Bhaturia	1	23	13	59	61	2	3	73	107	0	1	117	131
Boyalgachhi	1	4	3	12	27	3	0	27	25	0	0	14	11
*Chandra Para	1	17	19	31	37	1	1	39	55	3	0	49	46
*Char Randhunibari	1	6	2	29	11	1	0	30	32	0	0	31	55
*Dattabari	1	0	0	3	1	0	0	2	4	0	0	2	4
*Dharma Chithalia	1	0	1	0	1	0	0	0	0	0	0	0	2
*Harinathpur	1	3	0	9	8	0	0	9	24	0	0	19	16
*Konabari	1	5	5	36	34	0	0	37	53	0	0	52	48
*Madhya Khamar	1	34	15	32	41	3	3	56	81	0	1	64	76
*Majhail	1	91	101	159	127	33	13	245	322	4	2	271	308
Purba Majhail	1	41	46	83	87	15	11	139	191	2	1	157	151
Paschim Majhail	1	50	55	76	40	18	2	106	131	2	1	114	157

Table C-08: Distribution of population aged 15-29 years by age group, school attendance, sex, residence and community

Administrative Unit *Residence* Community	RMO	Population Aged 15-19 Years				Population Aged 20-24 Years				Population Aged 25-29 Years			
		Attending School		Not Attending School		Attending School		Not Attending School		Attending School		Not Attending School	
		Male	Female	Male	Female	Male	Female	Male	Female	Male	Female	Male	Female
1	2	3	4	5	6	7	8	9	10	11	12	13	14
*Makimpur	1	19	18	87	73	7	3	98	129	1	0	102	104
Makimpur	1	4	1	26	30	3	0	31	43	1	0	43	22
Chak Makimpur	1	15	17	61	43	4	3	67	86	0	0	59	82
*Math Para	1	0	0	0	2	1	0	2	3	0	0	2	1
*Nagganti	1	45	47	116	97	15	2	107	189	4	1	134	152
*Nakphata	1	0	0	2	0	0	0	0	0	0	0	0	0
*Rajapur	1	158	151	260	221	63	23	339	392	11	1	305	349
Uttar Rajapur	1	60	52	101	81	24	5	121	111	4	0	111	134
Tangrakhali	1	2	5	25	18	0	0	24	28	0	0	24	15
Dakshin Rajapur	1	45	46	69	75	21	10	129	136	5	0	97	90
Samaspur	1	32	37	37	32	14	0	35	67	1	0	33	73
Boyal Gachhi	1	19	11	28	15	4	8	30	50	1	1	40	37
*Randhunibari	1	58	94	160	137	16	18	168	252	1	1	173	199
Purba Randhunibari	1	11	27	76	74	2	1	80	115	0	0	79	89
Paschim Randhunibari	1	47	67	84	63	14	17	88	137	1	1	94	110
*Sahapur	1	36	31	53	68	7	3	78	89	1	0	76	56
*Samaspur	1	92	52	80	78	18	8	123	188	3	0	120	157
Samaspur	1	53	33	43	42	14	7	71	102	3	0	75	84
Char Samaspur	1	39	19	37	36	4	1	52	86	0	0	45	73
Chauhali Upazila Total		2661	1873	3116	3442	679	334	4172	7759	123	42	6345	7841
Chauhali Upazila	1	2221	1525	2780	3013	531	210	3487	6540	99	36	5420	6766
Chauhali Upazila	3	440	348	336	429	148	124	685	1219	24	6	925	1075
Bagutia Union Total		513	414	362	446	165	69	520	1074	24	11	836	1171
*Bagutia	1	90	67	55	99	24	11	98	183	6	2	133	227
*Binanai	1	59	65	47	54	26	14	63	140	6	0	139	180
*Char Nakalia	1	39	29	25	36	15	6	48	75	0	1	77	96
*Chaubaria	1	104	83	68	55	36	6	81	187	4	2	158	194
*Hatail	1	71	36	46	59	13	3	59	114	2	2	91	123
*Rehai Pukuria	1	74	51	72	84	25	12	94	164	1	0	121	162
*Char Salimabad	1	76	83	49	59	26	17	77	211	5	4	117	189
Gharjan Union Total		270	192	414	479	54	14	579	1011	12	10	905	860
*Baliakandi	1	6	3	16	23	1	0	36	48	0	0	42	34
*Barupakhia	1	1	0	1	0	1	1	6	16	0	0	8	7
*Bocharganti	1	0	0	0	2	1	0	3	2	0	0	2	6
*Char Dhitpur	1	8	2	25	24	2	0	35	85	0	0	55	25
*Char Janjira	1	40	29	31	38	9	3	48	90	1	0	99	84
*Dakshin Barangail	1	18	5	41	88	6	1	97	103	0	1	115	72
*Dakshin Teghari	1	6	1	12	6	0	0	8	41	0	0	44	29
*Gharjan	1	49	38	93	115	0	0	99	179	2	1	120	133
*Karuazani	1	7	5	14	6	6	0	6	32	1	0	23	29
*Katarbari	1	3	0	2	4	0	0	2	7	0	0	9	4
*Khasdalai	1	30	25	15	13	6	0	24	27	2	0	27	39
*Koayrat	1	18	12	29	32	0	0	28	63	1	0	43	73

Table C-08: Distribution of population aged 15-29 years by age group, school attendance, sex, residence and community

Administrative Unit *Residence* Community	RMO	Population Aged 15-19 Years				Population Aged 20-24 Years				Population Aged 25-29 Years			
		Attending School		Not Attending School		Attending School		Not Attending School		Attending School		Not Attending School	
		Male	Female	Male	Female	Male	Female	Male	Female	Male	Female	Male	Female
1	2	3	4	5	6	7	8	9	10	11	12	13	14
*Muradpur	1	45	33	67	62	10	1	87	170	1	1	173	168
*Phulhara	1	14	7	32	28	0	0	46	73	2	0	62	73
*Rehai Kaulia	1	21	27	17	22	8	8	31	47	2	7	63	65
*Uttar Barangail	1	4	5	19	16	4	0	23	28	0	0	20	19
Khas Kaulia Union Total		368	241	252	362	121	47	495	956	23	6	816	906
Khas Kaulia Union	1	60	41	39	72	33	8	85	156	5	1	144	169
Khas Kaulia Union	3	308	200	213	290	88	39	410	800	18	5	672	737
*Char Kurki	1	60	41	39	72	33	8	85	156	5	1	144	169
*Khas Kaulia	3	308	200	213	290	88	39	410	800	18	5	672	737
Paschimpara	3	33	20	30	21	8	2	59	86	0	0	53	72
Uttarpara	3	111	62	52	116	33	17	158	290	4	1	251	231
Madhya Jotpara	3	62	34	34	41	20	7	65	166	2	2	122	137
Paschim Jotpara	3	38	23	41	48	10	2	45	84	6	0	82	91
Dakshin Jotpara	3	7	8	12	9	7	1	21	44	2	1	34	45
Madhyapara	3	8	15	13	15	1	6	12	31	0	1	29	63
Dakshinpara	3	22	16	20	23	6	2	27	35	2	0	30	29
Purba Jotpara	3	27	22	11	17	3	2	23	64	2	0	71	69
Khas Pukuria Union Total		290	194	327	347	79	26	413	759	18	6	567	816
*Banya	1	28	11	23	18	9	3	30	60	6	1	48	82
*Bir Masuka	1	14	10	3	4	2	0	8	11	0	0	10	9
*Char Kodalia	1	86	43	83	85	17	2	138	253	4	2	182	252
Paschim Kodalia	1	38	16	57	53	11	1	81	101	3	1	92	102
Purba Kodalia	1	48	27	26	32	6	1	57	152	1	1	90	150
*Khas Deldarpur	1	10	5	23	15	0	1	18	55	0	0	20	37
*Khas Pukuria	1	110	80	149	148	40	15	146	288	6	0	217	282
Uttarpara	1	43	32	60	61	13	1	68	130	2	0	100	133
Dakshinpara	1	67	48	89	87	27	14	78	158	4	0	117	149
*Metain	1	40	42	38	62	10	5	63	75	2	3	72	132
*Shakpal	1	2	3	8	15	1	0	10	17	0	0	18	22
Omarpur Union Total		470	259	542	830	63	26	674	1617	14	2	1181	1761
*Atia Salangi	1	18	7	15	28	0	1	29	66	0	1	28	54
*Bausa	1	17	11	40	50	5	0	40	100	2	0	68	86
*Bri-Dasuria	1	6	2	28	23	2	0	12	32	0	0	24	14
*Bunar Para Salangi	1	12	7	10	20	1	1	11	38	0	0	19	46
*Chandair	1	18	8	6	11	1	0	10	53	0	0	36	79
*Dattakandi	1	20	6	20	17	3	0	26	23	0	0	35	39
*Dhupghati	1	3	0	7	13	0	0	5	9	0	0	19	32
*Hapania	1	19	13	15	26	2	1	27	32	1	0	25	63
*Isupsahi Salangi	1	6	2	8	23	0	0	23	78	0	0	27	68
*Kanthalia	1	17	14	29	62	3	0	27	100	1	0	85	143
*Maddhasimulia	1	34	20	72	91	5	2	105	138	2	1	121	152
*Minadiha	1	25	21	24	73	5	3	18	91	3	0	84	90
*Omarpur	1	34	11	99	166	3	0	122	237	0	0	164	275

RMO: 1 = Rural, 2 = Urban and 3 = Other Urban

Table C-08: Distribution of population aged 15-29 years by age group, school attendance, sex, residence and community

Administrative Unit *Residence* Community	RMO	Population Aged 15-19 Years				Population Aged 20-24 Years				Population Aged 25-29 Years			
		Attending School		Not Attending School		Attending School		Not Attending School		Attending School		Not Attending School	
		Male	Female	Male	Female	Male	Female	Male	Female	Male	Female	Male	Female
1	2	3	4	5	6	7	8	9	10	11	12	13	14
*Pathrail	1	197	113	117	181	30	18	179	441	4	0	337	444
*Sailjana	1	44	24	52	46	3	0	40	179	1	0	109	176
Sadia Chandpur Union Total		490	399	773	638	136	135	990	1456	21	6	1294	1470
Sadia Chandpur Union	1	358	251	650	499	76	50	715	1037	15	5	1041	1132
Sadia Chandpur Union	3	132	148	123	139	60	85	275	419	6	1	253	338
*Betil	1	21	11	83	75	0	1	81	129	1	0	107	99
*Bindaha	1	32	18	64	31	4	2	45	29	1	0	29	57
Bindaha	1	13	14	41	18	1	2	31	24	0	0	19	32
Sahajada Para	1	19	4	23	13	3	0	14	5	1	0	10	25
*Boalkandi	1	56	22	67	59	12	4	78	112	2	0	124	135
*Chandpur	1	58	30	41	31	11	3	58	116	4	1	112	119
Chandpur	1	58	30	41	31	11	3	58	116	4	1	112	119
*Dakshin Barbayla	1	9	3	18	19	1	0	8	30	0	0	39	42
*Dewantala	1	13	2	21	5	2	2	21	44	0	1	24	55
*Dhuliabari	1	3	5	12	14	1	0	8	17	0	0	17	19
*Elangiata	1	1	7	13	8	0	0	23	25	0	0	26	27
*Enayetpur	3	132	148	123	139	60	85	275	419	6	1	253	338
*Mohespur	1	23	16	35	26	3	4	36	74	0	0	59	107
*Khamargaon	1	96	101	163	139	32	29	226	258	5	3	283	280
*Machhgaon	1	5	0	7	9	1	0	16	31	0	0	23	17
*Mouhali	1	8	7	26	13	0	0	26	41	0	0	37	42
*Rasulpur	1	2	1	10	8	0	0	3	21	0	0	29	23
*Rehai Mousa	1	5	2	13	11	0	0	9	6	0	0	8	5
*Sadia	1	4	2	16	7	0	1	27	20	0	0	17	17
*Sahapur	1	7	9	13	6	3	3	14	41	2	0	32	14
*Sankarhati	1	9	5	15	14	2	0	13	16	0	0	18	26
*Ullah Para	1	1	3	13	6	2	0	4	7	0	0	21	23
*Urapara	1	5	7	20	18	2	1	19	20	0	0	36	25
Sthal Union Total		260	174	446	340	61	17	501	886	11	1	746	857
*Bairabari	1	4	4	12	12	0	0	18	21	0	0	22	26
*Baishbari	1	0	1	10	10	1	0	11	17	0	0	19	16
*Chaluhara	1	22	9	28	28	8	0	25	71	0	0	58	71
*Chauhali	1	27	12	42	12	5	0	28	51	1	0	42	35
*Chhota Chauhali	1	2	3	24	11	1	0	23	28	0	0	28	22
*Ekrampur	1	0	2	5	4	0	0	5	12	0	0	14	11
*Gopinathpur	1	9	2	32	30	1	0	36	59	0	0	48	60
*Khas Dash Sika	1	7	9	16	16	0	0	24	17	0	0	10	34
*Khas Mandalbhog	1	7	3	10	11	0	0	25	36	0	0	23	21
*Khas Phalsatia	1	6	1	12	5	0	1	13	19	0	0	14	20
*Kochgram	1	20	12	47	20	5	0	44	76	0	0	66	58
*Kuragachha	1	31	34	4	10	14	12	11	22	7	0	15	42
*Langalmura	1	24	18	26	25	7	2	24	58	0	0	57	68
*Misriganti	1	15	8	13	6	0	0	18	32	0	1	36	48

RMO: 1 = Rural, 2 = Urban and 3 = Other Urban

Table C-08: Distribution of population aged 15-29 years by age group, school attendance, sex, residence and community

Administrative Unit *Residence* Community	RMO	Population Aged 15-19 Years				Population Aged 20-24 Years				Population Aged 25-29 Years			
		Attending School		Not Attending School		Attending School		Not Attending School		Attending School		Not Attending School	
		Male	Female	Male	Female	Male	Female	Male	Female	Male	Female	Male	Female
1	2	3	4	5	6	7	8	9	10	11	12	13	14
*Rehai Mandalbhog	1	10	2	16	15	6	0	14	26	0	0	36	27
*Santosha	1	0	0	3	0	2	0	1	2	0	0	6	5
*Sekh Chandra Para	1	2	1	5	1	0	0	5	10	0	0	6	9
*Sthal	1	2	2	4	8	0	0	18	21	0	0	16	21
*Sthal Char	1	44	34	37	44	6	0	62	99	0	0	95	104
*Sthal Naohata	1	17	9	73	44	2	2	63	151	3	0	88	109
*Uttar Hatibari	1	2	1	11	12	1	0	8	13	0	0	14	6
*Uttar Teghari	1	9	7	16	16	2	0	25	45	0	0	33	44
Kamarkhanda Upazila Total		3408	2701	2527	3078	846	357	4202	6913	161	51	5111	6446
Kamarkhanda Upazila	1	3132	2496	2357	2877	771	326	3884	6423	150	42	4746	5946
Kamarkhanda Upazila	3	276	205	170	201	75	31	318	490	11	9	365	500
Bhadraghat Union Total		626	521	617	737	140	66	1017	1574	27	12	1240	1448
*Baniaganti	1	12	8	33	48	1	1	38	58	0	0	35	45
*Beara Nandina	1	78	64	55	69	17	7	116	183	6	1	110	155
Beara	1	33	7	35	42	5	0	68	96	3	0	58	64
Nandina	1	45	57	20	27	12	7	48	87	3	1	52	91
*Bhadraghat	1	156	143	201	255	34	23	363	484	7	8	433	468
Bhadraghat Bazar	1	65	71	99	135	21	12	173	231	4	8	203	190
Naya Para	1	14	5	2	5	0	0	12	25	0	0	26	23
Kachari Para	1	12	5	8	13	0	0	17	30	0	0	34	40
Kuthir Char	1	38	42	55	56	8	8	93	117	3	0	111	118
Sathibari	1	7	7	11	5	1	1	19	26	0	0	15	24
Nayani Para	1	5	3	3	1	0	0	7	4	0	0	8	2
Bir Bhadraghat	1	7	7	4	20	3	1	14	24	0	0	16	30
Moghai	1	8	3	19	20	1	1	28	27	0	0	20	41
*Chairganti	1	17	8	22	23	6	0	32	48	0	0	40	33
*Chhota Dhopakandi	1	21	15	15	15	4	0	26	39	0	0	30	20
*Chouduar	1	22	24	8	17	6	1	23	46	1	0	37	39
*Dhamkul Jangaliaganti	1	26	21	29	26	4	0	51	103	1	1	73	78
Dhamkul	1	23	20	26	26	3	0	49	99	1	1	70	72
Jangaliaganti	1	3	1	3	0	1	0	2	4	0	0	3	6
*Dogachhi	1	40	19	66	65	8	4	90	141	2	0	105	110
Char Dogachhi	1	29	9	38	53	5	1	60	95	2	0	71	78
Puran Dogachhi	1	11	10	28	12	3	3	30	46	0	0	34	32
*Garabari	1	42	40	15	27	12	7	37	58	1	0	53	53
Garabari	1	25	26	8	14	10	6	19	29	1	0	27	32
Char Garabari	1	17	14	7	13	2	1	18	29	0	0	26	21
*Jhati Belai	1	38	34	21	39	7	6	28	66	1	2	42	66
*Khudra Bhadraghat	1	5	1	12	14	0	1	15	27	0	0	17	23
*Madhya Bhadraghat	1	74	59	70	58	12	3	98	163	2	0	118	157
*Mug Belai	1	39	31	15	20	8	9	18	40	5	0	35	55
Mug Belai	1	8	10	5	7	0	2	8	16	1	0	9	21
Sarkar Para	1	31	21	10	13	8	7	10	24	4	0	26	34

Table C-08: Distribution of population aged 15-29 years by age group, school attendance, sex, residence and community

Administrative Unit *Residence* Community	RMO	Population Aged 15-19 Years				Population Aged 20-24 Years				Population Aged 25-29 Years			
		Attending School		Not Attending School		Attending School		Not Attending School		Attending School		Not Attending School	
		Male	Female	Male	Female	Male	Female	Male	Female	Male	Female	Male	Female
1	2	3	4	5	6	7	8	9	10	11	12	13	14
*Saidganti	1	14	21	8	18	5	0	14	39	0	0	24	40
*Uday Krishnapur	1	42	33	47	43	16	4	68	79	1	0	88	106
Nurnagar	1	15	14	19	24	3	2	34	44	0	0	49	51
Char Nurnagar	1	27	19	28	19	13	2	34	35	1	0	39	55
Jamtail Union Total		1097	907	634	790	290	123	1088	1887	56	21	1318	1800
Jamtail Union	1	821	702	464	589	215	92	770	1397	45	12	953	1300
Jamtail Union	3	276	205	170	201	75	31	318	490	11	9	365	500
*Dahsika	1	80	61	30	53	27	10	68	118	6	2	90	130
Dahsika	1	41	33	13	33	14	4	49	71	4	1	62	79
Char Dahsika	1	39	28	17	20	13	6	19	47	2	1	28	51
*Dhopakandi	1	41	49	45	49	14	9	68	101	5	0	66	89
*Haluakandi	1	53	57	21	28	17	9	35	86	4	2	47	91
*Jamtail	3	219	151	141	157	57	26	264	394	8	9	298	396
*Kamarkhanda	3	57	54	29	44	18	5	54	96	3	0	67	104
Kamarkhanda	3	41	43	21	35	8	4	35	59	1	0	45	83
Char Kamarkhanda	3	16	11	8	9	10	1	19	37	2	0	22	21
*Karnasuti	1	103	81	54	92	17	8	91	155	6	1	104	138
*Kora Udaypur	1	32	27	21	34	9	4	53	84	0	0	60	75
Kora Udaypur	1	21	22	15	29	6	4	47	68	0	0	51	63
Kora Udaypur Char Para	1	11	5	6	5	3	0	6	16	0	0	9	12
*Kura	1	165	114	70	97	30	6	118	276	4	0	181	262
Bara Kura	1	95	74	41	52	17	3	63	141	3	0	96	157
Char Kura	1	66	38	29	43	13	3	44	120	1	0	72	97
Dhunchi	1	4	2	0	2	0	0	11	15	0	0	13	8
*Nandina Madhu	1	107	87	35	54	42	14	64	122	4	0	81	121
*Paistak	1	30	20	13	17	9	2	17	34	0	0	30	31
*Pakuria	1	67	63	62	36	24	10	89	161	9	4	92	110
Char Bara Dhul	1	15	16	7	4	7	3	12	23	3	0	14	31
Bara Pakuria	1	24	23	32	28	4	2	47	86	2	0	43	37
Chhota Pakuria	1	17	12	23	4	8	0	23	39	3	0	28	33
Krishna Diar	1	11	12	0	0	5	5	7	13	1	4	7	9
*Tengrail	1	143	143	113	129	26	20	167	260	7	3	202	253
Alok Diar	1	56	58	38	50	13	7	50	96	2	0	62	85
Tengrail	1	7	13	12	8	3	1	15	16	0	0	13	21
Bhayer Char	1	17	15	14	19	0	1	32	45	1	0	30	38
Char Tengrail	1	63	57	49	52	10	11	70	103	4	3	97	109
Jhawail Union Total		876	625	793	840	188	68	1192	1888	41	9	1488	1761
*Balukul	1	63	27	15	30	13	1	33	68	0	1	45	70
*Bharanga	1	39	35	37	33	10	3	49	64	3	1	50	63
*Chak Sahabazpur	1	64	39	37	55	22	5	54	103	2	0	61	75
*Chala	1	88	76	54	51	20	10	85	161	10	3	127	172
Nayachala	1	11	14	15	9	10	2	21	45	3	0	23	37
Chala	1	77	62	39	42	10	8	64	116	7	3	104	135

Table C-08: Distribution of population aged 15-29 years by age group, school attendance, sex, residence and community

Administrative Unit *Residence* Community	RMO	Population Aged 15-19 Years				Population Aged 20-24 Years				Population Aged 25-29 Years			
		Attending School		Not Attending School		Attending School		Not Attending School		Attending School		Not Attending School	
		Male	Female	Male	Female	Male	Female	Male	Female	Male	Female	Male	Female
1	2	3	4	5	6	7	8	9	10	11	12	13	14
*Chandpur	1	6	5	28	18	4	1	37	47	0	0	33	38
*Jhaul	1	41	23	49	51	3	0	75	144	3	0	89	84
*Joyen Bara Dhul	1	112	78	68	98	19	5	102	209	3	0	137	194
Joyen Bara Dhul	1	65	51	37	53	10	4	61	94	2	0	83	99
Char Bara Dhul	1	47	27	31	45	9	1	41	115	1	0	54	95
*Khamar Bara Dhul	1	45	29	37	36	13	3	69	95	1	1	86	107
*Konabari	1	109	58	60	79	24	6	100	146	5	0	129	142
*Lahiribari	1	16	19	28	45	5	2	63	84	1	0	64	65
*Mamudakola	1	40	17	16	30	4	1	47	55	0	2	40	56
*Maynakandi	1	32	23	13	29	8	3	26	48	0	1	31	50
Maynakandi	1	18	14	9	27	3	0	21	41	0	0	23	34
Kashiahati	1	14	9	4	2	5	3	5	7	0	1	8	16
*Paiksa	1	79	63	198	147	16	8	227	273	2	0	250	273
*Panchbaria	1	5	3	7	6	1	0	13	22	3	0	15	14
*Par Jhaul Baghbari	1	67	78	81	69	14	10	108	213	3	0	193	179
*Swalpa Mamudpur	1	32	23	14	27	3	3	28	45	3	0	31	58
*Teghari	1	38	29	51	36	9	7	76	111	2	0	107	121
Teghari	1	32	20	41	33	8	1	69	93	1	0	76	91
Saldair	1	6	9	10	3	1	6	7	18	1	0	31	30
Roy Daulatpur Union Total		809	648	483	711	228	100	905	1564	37	9	1065	1437
*Banshbaria	1	56	37	36	41	23	6	62	79	1	1	68	89
*Barakandi	1	56	41	30	45	17	6	64	111	3	0	84	105
*Chaubaria	1	143	95	84	109	34	12	125	244	11	2	160	256
Purba Chaubaria	1	75	55	35	37	13	9	60	105	6	1	90	138
Paschim Chaubaria	1	37	18	22	33	10	1	35	65	1	0	38	58
Balarampur	1	31	22	27	39	11	2	30	74	4	1	32	60
*Daulatpur	1	90	79	50	63	24	15	89	192	2	0	138	181
Uttar Roy Daulatpur	1	56	40	29	33	18	6	50	110	1	0	79	111
Dakshin Roy Daulatpur	1	34	39	21	30	6	9	39	82	1	0	59	70
*Dhaleshwar	1	135	123	80	134	26	19	155	249	9	2	152	220
Dhaleshwar	1	45	43	26	36	14	12	41	68	2	2	49	70
Thakur Para	1	32	20	34	49	0	1	52	69	6	0	47	65
Haiderpur	1	41	46	18	36	11	6	50	90	1	0	43	69
Pechar Para	1	17	14	2	13	1	0	12	22	0	0	13	16
*Kazipur	1	38	41	28	41	9	8	52	76	2	0	55	75
*Koalganti	1	20	19	11	32	10	2	59	78	0	0	43	49
*Rasulpur	1	131	106	101	142	49	11	165	253	5	4	190	220
Rasulpur	1	81	73	51	66	32	9	76	114	4	2	93	115
Jatibari	1	19	11	12	29	6	1	25	47	1	0	27	33
Gopalpur	1	21	13	28	36	8	1	47	71	0	2	54	57
Sonapur	1	10	9	10	11	3	0	17	21	0	0	16	15
*Sabazpur	1	89	54	31	64	14	15	80	178	1	0	105	147
Sabazpur	1	63	43	26	46	13	11	63	140	1	0	85	113

RMO: 1 = Rural, 2 = Urban and 3 = Other Urban

Table C-08: Distribution of population aged 15-29 years by age group, school attendance, sex, residence and community

Administrative Unit *Residence* Community	RMO	Population Aged 15-19 Years				Population Aged 20-24 Years				Population Aged 25-29 Years			
		Attending School		Not Attending School		Attending School		Not Attending School		Attending School		Not Attending School	
		Male	Female	Male	Female	Male	Female	Male	Female	Male	Female	Male	Female
1	2	3	4	5	6	7	8	9	10	11	12	13	14
Pathan Para	1	26	11	5	18	1	4	17	38	0	0	20	34
*Shyampur	1	38	48	13	17	18	6	28	62	2	0	42	62
*Tajur Para	1	13	5	19	23	4	0	26	42	1	0	28	33
Kazipur Upazila Total		5252	3459	3880	5621	1364	721	6696	12793	345	129	9854	13254
Kazipur Upazila	1	4821	3144	3660	5368	1238	637	6422	12114	310	118	9384	12521
Kazipur Upazila	2	334	271	116	165	103	68	173	495	29	7	328	549
Kazipur Upazila	3	97	44	104	88	23	16	101	184	6	4	142	184
Kazipur Paurashava	2	334	271	116	165	103	68	173	495	29	7	328	549
Ward No-01 Total		44	37	23	27	17	9	39	93	2	1	62	88
*Alampur	2	39	31	16	19	15	9	34	82	2	0	50	77
*Kabihar (Part)	2	5	6	7	8	2	0	5	11	0	1	12	11
Ward No-02 Total		11	19	11	9	7	6	16	36	1	2	41	55
*Paschim Para(Alam Pur)	2	11	19	11	9	7	6	16	36	1	2	41	55
Ward No-03 Total		17	13	4	11	4	5	17	31	1	0	19	14
*Alampur(Madhya Para)	2	17	13	4	11	4	5	17	31	1	0	19	14
Ward No-04 Total		74	53	19	36	25	18	25	83	7	3	67	108
*Alampur	2	74	53	19	36	25	18	25	83	7	3	67	108
Ward No-05 Total		34	32	12	18	8	1	14	60	4	0	39	45
*Alampur	2	25	18	8	15	6	0	13	54	3	0	28	37
*Palasbari (Part)	2	9	14	4	3	2	1	1	6	1	0	11	8
Ward No-06 Total		32	16	7	11	12	8	11	27	5	0	23	45
*Beri Pottol(Char Para)	2	32	16	7	11	12	8	11	27	5	0	23	45
Ward No-07 Total		25	23	15	17	7	3	11	39	1	0	20	45
*Paschim Para(Beara)	2	25	23	15	17	7	3	11	39	1	0	20	45
Ward No-08 Total		57	44	14	22	12	4	17	63	3	0	21	64
*Charpara (Beara Purba)	2	57	44	14	22	12	4	17	63	3	0	21	64
Ward No-09 Total		40	34	11	14	11	14	23	63	5	1	36	85
*Beri Pottol(Charpara)	2	40	34	11	14	11	14	23	63	5	1	36	85
Char Girish Union Total		347	235	275	400	73	29	533	1185	17	6	960	1054
*Bhetua Jagannathpur	1	38	18	26	44	2	2	80	136	1	0	107	111
*Bholar Diar	1	8	2	14	22	0	0	23	52	0	0	41	38
*Char Dogla	1	6	4	11	33	5	3	41	98	2	3	79	69
*Char Girish	1	22	13	18	52	7	0	48	105	0	0	94	89
*Char Momin	1	5	1	2	9	1	0	10	23	0	0	16	24
*Char Nati Para	1	88	55	34	80	9	1	78	198	3	0	155	154
*Chhalal (Part)	1	7	6	33	6	1	0	36	57	0	0	52	50
*Guakhara (Guzabari)	1	53	49	16	26	10	6	30	87	4	2	86	104
Guakhara (Guzabari)	1	25	22	7	15	7	3	18	39	3	2	41	45
Guzabari	1	28	27	9	11	3	3	12	48	1	0	45	59
*Jorebari	1	23	19	11	21	3	2	45	90	2	0	69	64
*Raghunathpur	1	48	30	47	47	16	6	62	152	4	0	109	151
*Rajnathpur	1	46	35	47	54	18	9	69	159	1	1	132	159
*Sindur Ata	1	3	3	16	6	1	0	11	28	0	0	20	41

Table C-08: Distribution of population aged 15-29 years by age group, school attendance, sex, residence and community

Administrative Unit *Residence* Community	RMO	Population Aged 15-19 Years				Population Aged 20-24 Years				Population Aged 25-29 Years			
		Attending School		Not Attending School		Attending School		Not Attending School		Attending School		Not Attending School	
		Male	Female	Male	Female	Male	Female	Male	Female	Male	Female	Male	Female
1	2	3	4	5	6	7	8	9	10	11	12	13	14
Chalitadanga Union Total		730	509	301	567	231	136	693	1493	69	28	1047	1677
*Barshibhanga	1	47	40	8	14	20	10	20	55	6	5	34	60
*Bhabanipur	1	25	14	3	25	5	5	18	48	0	0	37	56
*Bhanudanga	1	198	105	121	202	58	27	250	510	19	5	384	528
Bhanudanga	1	49	26	48	66	6	5	77	149	1	1	98	148
Char Bhanduanga	1	117	63	52	87	43	19	111	251	13	4	205	260
Hajrahati	1	19	14	17	46	3	2	51	78	2	0	63	103
Khuksia	1	13	2	4	3	6	1	11	32	3	0	18	17
*Chalitadanga	1	99	78	34	57	19	16	56	148	13	2	79	166
*Durgatia Para	1	10	6	4	24	1	2	17	30	1	0	27	38
*Garaber	1	104	99	52	97	48	19	124	265	11	2	173	291
Garaber	1	24	20	17	25	4	1	22	68	2	0	46	72
Godagari	1	8	9	5	6	7	3	9	34	1	0	17	21
Shimul Dair	1	60	58	26	58	31	14	85	137	8	2	95	168
Shyampur	1	12	12	4	8	6	1	8	26	0	0	15	30
*Hatsira	1	63	32	28	37	20	10	69	104	8	4	80	116
*Kabihar	1	42	22	22	20	18	11	22	92	3	2	60	136
*Lakshmipur	1	39	33	7	20	13	11	33	64	4	3	70	76
*Mathail Chapar	1	72	71	15	57	19	17	61	123	4	4	73	156
*Satkaya	1	31	9	7	14	10	8	23	54	0	1	30	54
Gandail Union Total		616	401	251	437	145	98	570	1154	41	20	853	1368
Gandail Union	1	605	394	249	429	144	91	565	1140	39	17	844	1347
Gandail Union	3	11	7	2	8	1	7	5	14	2	3	9	21
*Baraitala	1	78	56	44	93	30	11	123	166	4	4	145	160
Baraitala	1	57	41	24	71	16	9	99	132	4	3	108	104
Baraitala Naya Para	1	21	15	20	22	14	2	24	34	0	1	37	56
*Gandail	1	304	216	110	171	56	51	223	501	23	12	361	635
Uttar Gandail	1	48	29	9	25	5	6	34	77	2	0	35	96
Dakshin Gandail	1	102	73	45	57	18	14	71	187	11	3	152	211
Naya Para	1	22	15	16	17	5	1	22	34	1	1	26	37
Khamar Para	1	7	2	6	2	3	0	6	18	0	0	10	31
Dublai Purba	1	34	31	12	30	4	6	29	42	4	0	24	69
Dublai Paschim	1	24	14	1	5	7	6	15	32	1	1	15	36
Bawaikhola	1	49	35	7	17	9	12	24	67	3	4	51	91
Purba Khuiksia	1	4	7	0	3	3	4	7	14	1	3	24	24
Khaskhuksia	1	14	10	14	15	2	2	15	30	0	0	24	40
*Kachihara	1	31	25	6	22	11	4	25	76	0	1	46	62
*Kalikapur	1	104	43	27	58	27	17	80	160	6	0	127	240
Kalikapur	1	28	9	10	25	6	6	33	61	0	0	55	86
Ullah Para	1	27	8	6	14	9	6	19	33	1	0	23	41
Uatgari	1	37	15	8	15	5	3	23	33	3	0	24	71
Kunkunia	1	12	11	3	4	7	2	5	33	2	0	25	42
*Khuksia	1	24	20	27	42	5	0	49	107	4	0	83	90

Table C-08: Distribution of population aged 15-29 years by age group, school attendance, sex, residence and community

Administrative Unit *Residence* Community	RMO	Population Aged 15-19 Years				Population Aged 20-24 Years				Population Aged 25-29 Years			
		Attending School		Not Attending School		Attending School		Not Attending School		Attending School		Not Attending School	
		Male	Female	Male	Female	Male	Female	Male	Female	Male	Female	Male	Female
1	2	3	4	5	6	7	8	9	10	11	12	13	14
Paschim Khuksia	1	9	12	19	22	1	0	29	69	1	0	48	58
Chak Dampur	1	15	8	8	20	4	0	20	38	3	0	35	32
*Mirar Para	1	19	8	6	5	2	0	10	17	1	0	9	45
*Paschim Betgari	1	45	26	29	38	13	8	55	113	1	0	73	115
Paschim Betgari	1	21	15	14	15	3	2	16	51	0	0	31	43
Char Betgari	1	14	5	7	8	8	2	21	32	1	0	27	33
Tikria Bhita	1	10	6	8	15	2	4	18	30	0	0	15	39
*Patagram	3	11	7	2	8	1	7	5	14	2	3	9	21
Kazipur Union Total		442	283	300	531	126	98	627	1052	34	10	894	1028
*Bildaria	1	0	0	0	2	0	0	3	9	0	0	7	1
*Char Singabari	1	7	6	8	15	2	3	29	29	1	0	25	21
*Kazipur (Saudtala)	1	67	30	51	70	15	16	131	190	3	2	142	190
Kazipur (Saudtala)	1	41	14	41	52	6	8	89	144	2	2	106	117
Manikpatal	1	26	16	10	18	9	8	42	46	1	0	36	73
*Khudbandi	1	50	46	39	64	8	5	84	125	2	1	123	151
Khudbandi	1	32	33	21	39	6	3	45	76	2	0	78	83
Fakir Para	1	8	8	6	13	1	1	19	24	0	1	24	36
Masuakandi	1	10	5	12	12	1	1	20	25	0	0	21	32
*Meghai	1	248	149	143	272	74	54	263	513	23	6	436	499
Palashpur	1	26	15	18	46	11	1	31	37	4	0	42	56
Natun Meghai	1	22	15	8	49	7	7	21	74	3	1	74	69
Meghai	1	58	34	31	52	11	15	56	129	6	0	70	125
Baraitali	1	87	55	48	73	23	16	82	131	6	1	119	136
Muslim Para	1	55	30	38	52	22	15	73	142	4	4	131	113
*Pirajepara	1	4	8	6	12	3	4	4	23	0	0	19	25
*Purba Betgari	1	25	22	20	51	6	3	32	58	0	0	58	52
*Singrabari	1	41	22	33	45	18	13	81	105	5	1	84	89
Khas Rajbari Union Total		99	60	193	250	20	2	311	517	7	0	400	466
*Angarkuta	1	0	2	3	3	0	0	4	16	0	0	8	5
*Bil Dhali	1	0	2	2	8	1	0	14	19	0	0	6	10
*Bisuriasa	1	3	0	13	18	1	0	14	30	0	0	26	33
*Dadbora	1	4	2	2	6	1	0	5	14	0	0	9	13
*Godarbagh	1	4	1	12	6	0	0	23	39	0	0	32	34
*Juktigachha	1	6	10	13	20	2	0	24	56	1	0	49	36
*Kalikapur	1	15	8	21	42	1	0	47	60	1	0	48	36
*Pirgachha	1	9	2	36	31	1	0	23	37	0	0	25	63
*Rajbari	1	47	22	30	48	9	1	69	96	3	0	76	107
Rajbari	1	23	12	15	21	5	1	34	49	2	0	44	46
Khas Rajbari	1	24	10	15	27	4	0	35	47	1	0	32	61
*Sanbanda	1	3	2	24	16	3	0	35	59	0	0	32	42
*Ujan Meoakhola	1	8	9	37	52	1	1	53	91	2	0	89	87
Maijbari Union Total		477	291	428	720	126	56	740	1361	35	13	1145	1311
*Bhatimerakhola	1	23	14	47	43	5	0	32	69	1	0	65	85

Table C-08: Distribution of population aged 15-29 years by age group, school attendance, sex, residence and community

Administrative Unit *Residence* Community	RMO	Population Aged 15-19 Years				Population Aged 20-24 Years				Population Aged 25-29 Years			
		Attending School		Not Attending School		Attending School		Not Attending School		Attending School		Not Attending School	
		Male	Female	Male	Female	Male	Female	Male	Female	Male	Female	Male	Female
1	2	3	4	5	6	7	8	9	10	11	12	13	14
*Dhekuria	1	30	24	36	43	9	3	58	87	3	1	86	102
*Hatgachha	1	17	9	23	40	4	1	25	58	1	0	54	60
*Kuliagachha	1	182	130	129	282	48	26	301	517	11	3	404	411
Chhalabhara	1	121	67	64	146	27	18	145	271	7	2	207	217
Beltail	1	36	36	39	75	6	3	95	160	3	1	131	130
Chak Para	1	25	27	26	61	15	5	61	86	1	0	66	64
*Kunkunia	1	52	28	35	59	13	6	61	164	4	0	114	173
*Maijbari	1	101	53	107	176	28	5	174	261	9	3	237	282
Bil Chatial	1	41	13	32	75	12	0	75	109	3	3	104	103
Maijbari	1	40	28	44	65	11	5	57	87	5	0	73	96
Sreepur	1	11	7	12	18	4	0	18	29	1	0	29	40
Badiarpara	1	9	5	19	18	1	0	24	36	0	0	31	43
*Paikartali	1	65	28	20	30	18	14	50	103	5	5	97	122
*Sutanara	1	7	5	31	47	1	1	39	102	1	1	88	76
Sutanara	1	2	2	11	11	0	0	11	20	0	0	19	12
Mallikpara	1	5	3	20	36	1	1	28	82	1	1	69	64
Mansur Nagar Union Total		328	179	440	521	60	22	688	1133	11	2	844	1056
*Bauramari	1	6	1	16	34	0	1	33	66	0	0	47	40
*Char Saldaha	1	31	15	58	50	4	0	100	163	2	0	115	136
*Chhalal (Part)	1	21	5	26	43	3	0	59	117	0	0	77	103
*Chhinna	1	29	15	47	71	5	1	50	95	1	0	95	110
*Kumariabari	1	92	58	96	78	11	6	125	196	1	1	158	199
*Maznabari	1	75	55	89	105	21	8	156	209	4	0	137	216
*Saldaha	1	19	1	41	62	0	0	82	121	0	0	86	80
*Salgram	1	55	29	67	78	16	6	83	166	3	1	129	172
Natuar Para Union Total		431	233	269	382	98	28	457	782	21	7	645	832
*Bilsundar	1	13	9	6	9	3	1	19	30	1	0	25	22
*Jorgachha	1	10	11	4	4	4	3	7	21	2	0	12	22
*Khas Suriber	1	54	21	23	50	7	0	37	80	1	1	67	80
*Naturpara	1	51	28	21	17	21	5	33	72	1	1	71	85
*Panagari	1	69	29	36	75	16	3	74	120	3	0	82	133
*Phuljor	1	44	27	76	59	4	1	98	144	0	0	117	131
*Rehai Suriber	1	157	83	92	141	37	14	167	252	11	4	212	288
Rehai Suriber	1	129	70	77	109	33	14	142	223	10	4	187	243
Khoragacha	1	28	13	15	32	4	0	25	29	1	0	25	45
*Uttar Tekani	1	33	25	11	27	6	1	22	63	2	1	59	71
Nishchintapur Union Total		331	181	288	337	62	20	463	811	7	5	587	836
*Char Dorta	1	87	60	62	101	28	6	114	180	2	1	146	231
Zazira	1	28	21	22	38	6	4	50	67	1	0	48	78
Decree Dorta	1	34	20	27	33	17	1	35	53	1	0	52	96
Char Dorta	1	25	19	13	30	5	1	29	60	0	1	46	57
*Char Jagannathpur	1	17	10	41	28	2	2	51	78	0	1	59	70
*Char Panagari	1	79	36	44	44	14	7	67	117	2	3	88	138

Table C-08: Distribution of population aged 15-29 years by age group, school attendance, sex, residence and community

Administrative Unit *Residence* Community	RMO	Population Aged 15-19 Years				Population Aged 20-24 Years				Population Aged 25-29 Years			
		Attending School		Not Attending School		Attending School		Not Attending School		Attending School		Not Attending School	
		Male	Female	Male	Female	Male	Female	Male	Female	Male	Female	Male	Female
1	2	3	4	5	6	7	8	9	10	11	12	13	14
Char Panagari	1	44	25	29	36	11	7	49	81	0	3	59	86
Decree Dorta Paschimpara	1	35	11	15	8	3	0	18	36	2	0	29	52
*Goalbathan	1	35	14	25	44	2	3	68	110	1	0	84	94
*Kajalgram	1	8	5	17	19	3	0	22	42	0	0	29	39
*Nishchintapur	1	75	33	70	59	12	2	87	171	1	0	110	170
Nishchintapur	1	46	21	46	41	4	2	68	125	0	0	76	118
Ghuincha	1	16	8	6	7	7	0	7	23	1	0	16	18
Buatuatala	1	1	1	5	1	0	0	2	9	0	0	7	12
Banshjan	1	4	1	5	4	0	0	6	7	0	0	6	3
Laskmipur	1	8	2	8	6	1	0	4	7	0	0	5	19
*Par Dorta	1	23	19	23	34	0	0	44	90	1	0	61	52
*Raghupur Bara Maisa	1	7	4	6	8	1	0	10	23	0	0	10	42
Sonamukhi Union Total		638	432	639	761	169	81	819	1545	39	18	1207	1835
Sonamukhi Union	1	552	395	537	681	147	72	723	1375	35	17	1074	1672
Sonamukhi Union	3	86	37	102	80	22	9	96	170	4	1	133	163
*Harinathpur	1	149	137	145	204	37	22	200	392	7	5	285	483
Harinathpur	1	139	115	117	152	31	21	154	296	7	3	214	378
Char Kandahd	1	10	22	28	52	6	1	46	96	0	2	71	105
*Krishna Gobindapur	1	110	72	73	71	23	13	95	157	11	2	148	259
Chak Parulkandi	1	57	39	51	44	13	8	46	95	6	2	88	160
Gurajia	1	17	7	0	3	2	1	16	15	0	0	16	34
Sonamukhi Bazar	1	36	26	22	24	8	4	33	47	5	0	44	65
*Paik Para	1	46	32	76	69	17	4	98	133	2	3	117	158
Uttar Paik Para	1	23	16	48	42	8	3	63	68	1	3	65	98
Dakshin Paik Para	1	23	16	28	27	9	1	35	65	1	0	52	60
*Paranpur	1	40	27	15	31	10	3	33	67	2	2	69	94
*Parulkandi	1	30	17	42	45	4	4	52	97	0	1	65	80
*Rasikpur	1	16	15	14	11	6	3	10	64	0	0	27	60
*Rouhabari	1	124	68	89	122	37	20	139	230	8	3	200	273
Rouhabari	1	72	40	40	46	25	11	62	106	7	3	93	155
Gopalpur	1	12	5	19	49	2	1	28	37	0	0	32	33
Gachabari	1	21	13	19	18	5	7	27	57	1	0	49	44
Tatuahata	1	19	10	11	9	5	1	22	30	0	0	26	41
*Sonamukhi	3	86	37	102	80	22	9	96	170	4	1	133	163
*Sthalbari	1	37	27	83	128	13	3	96	235	5	1	163	265
Subhagachha Union Total		276	239	173	293	101	56	346	669	25	9	463	654
*Amal Mehar	1	35	35	37	49	11	5	41	103	4	2	79	102
*Bairabari Daial (Baggari)	1	8	6	9	7	9	1	14	36	0	0	31	41
*Barabaria	1	13	24	20	25	3	12	26	52	2	0	45	44
*Chormara	1	26	23	5	26	8	5	17	41	0	0	24	41
Chormara	1	14	7	1	10	2	0	6	23	0	0	8	15
Bangarpara	1	12	16	4	16	6	5	11	18	0	0	16	26
*Daial	1	20	27	19	25	12	7	36	52	1	1	39	60

RMO: 1 = Rural, 2 = Urban and 3 = Other Urban

Table C-08: Distribution of population aged 15-29 years by age group, school attendance, sex, residence and community

Administrative Unit *Residence* Community	RMO	Population Aged 15-19 Years				Population Aged 20-24 Years				Population Aged 25-29 Years			
		Attending School		Not Attending School		Attending School		Not Attending School		Attending School		Not Attending School	
		Male	Female	Male	Female	Male	Female	Male	Female	Male	Female	Male	Female
1	2	3	4	5	6	7	8	9	10	11	12	13	14
Daial	1	13	18	8	16	10	5	19	27	1	0	25	32
Tarakandi	1	7	9	11	9	2	2	17	25	0	1	14	28
*Ekdala	1	12	3	7	6	7	1	8	17	0	0	8	17
*Jhunkail	1	74	53	32	64	23	11	82	157	8	6	104	145
Jhunkail	1	34	21	11	36	8	4	45	71	3	1	53	66
Khaspara	1	14	8	11	13	7	1	15	30	2	0	15	29
Jhunkail (Kazi Para)	1	7	6	2	1	1	5	6	11	1	2	9	13
Afania	1	8	11	4	2	2	1	4	17	1	1	9	20
Chadnagar	1	11	7	4	12	5	0	12	28	1	2	18	17
*Rauhabari	1	9	5	4	7	3	0	8	18	0	0	13	16
*Subhagachha	1	79	63	40	84	25	14	114	193	10	0	120	188
Subhagachha	1	13	11	13	26	3	1	31	51	1	0	29	47
Bir Subhagachha	1	49	33	22	34	14	8	70	96	5	0	62	95
Ghati Subhagachha	1	17	19	5	24	8	5	13	46	4	0	29	46
Tekani Union Total		203	145	207	257	50	27	276	596	10	4	481	588
*Adityapur	1	6	6	7	8	0	1	16	35	0	0	39	31
*Dakshin Tekani	1	111	77	89	106	38	19	144	306	8	4	227	202
Tekani	1	25	8	23	40	7	3	34	69	2	2	58	48
Uttar Burungi	1	13	4	12	9	12	2	17	53	1	0	36	24
Kantanagar	1	5	9	8	4	0	2	19	37	2	0	18	11
Char Burungi	1	23	19	13	16	5	5	26	45	0	1	28	27
Char Kantanagar	1	19	18	20	20	8	4	21	48	2	0	40	60
Daskin Burungi	1	26	19	13	17	6	3	27	54	1	1	47	32
*Harinathpur	1	1	1	2	2	0	0	1	7	0	0	10	12
*Jumar Khuksa	1	23	12	11	26	2	2	23	49	0	0	41	96
*Kinarber	1	14	8	30	27	4	0	32	68	0	0	48	76
*Konabari	1	17	14	21	33	3	0	18	60	1	0	59	64
*Manikdair	1	11	4	17	16	0	0	16	28	0	0	11	43
*Par Khuksa	1	20	23	30	39	3	5	26	43	1	0	46	64
Royganj Upazila Total		5462	4038	6790	7229	1407	519	9946	16279	305	88	13538	16207
Royganj Upazila	1	5005	3673	6438	6772	1294	452	9380	15337	278	71	12776	15246
Royganj Upazila	2	405	332	328	426	105	61	525	878	23	14	701	883
Royganj Upazila	3	52	33	24	31	8	6	41	64	4	3	61	78
Royganj Paurashava	2	405	332	328	426	105	61	525	878	23	14	701	883
Ward No-01 Total		64	73	51	53	25	17	81	154	3	6	115	175
*Dhangara (Purba)	2	33	27	9	18	7	3	29	35	1	3	34	49
*Dhangara (Paschim)	2	14	26	20	19	5	7	28	49	1	2	42	39
*Dhangara (Uttar)	2	12	12	17	8	8	7	12	40	1	1	17	53
*Simla (Part)(Dhakin&Purbapara)	2	5	8	5	8	5	0	12	30	0	0	22	34
Ward No-02 Total		65	36	74	59	3	1	101	158	1	0	133	169
*Dhangara (Pramanik Para)	2	8	4	20	13	0	0	21	43	0	0	32	40
*Dhangara (Palparamaidhaprjt)	2	23	16	18	7	2	0	28	32	0	0	21	28
*Dhangara (Dactarparamaidhaibj)	2	20	7	28	27	0	0	33	55	1	0	50	60

Table C-08: Distribution of population aged 15-29 years by age group, school attendance, sex, residence and community

Administrative Unit *Residence* Community	RMO	Population Aged 15-19 Years				Population Aged 20-24 Years				Population Aged 25-29 Years			
		Attending School		Not Attending School		Attending School		Not Attending School		Attending School		Not Attending School	
		Male	Female	Male	Female	Male	Female	Male	Female	Male	Female	Male	Female
1	2	3	4	5	6	7	8	9	10	11	12	13	14
*Royganj (Maidha)	2	14	9	8	12	1	1	19	28	0	0	30	41
Ward No-03 Total		35	30	25	36	15	12	30	59	2	2	50	63
*Rantitha (Purab Parshim&Hakinp	2	35	30	25	36	15	12	30	59	2	2	50	63
Ward No-04 Total		62	40	38	65	15	4	48	100	2	0	86	104
*Dashar Para	2	8	9	3	6	4	2	6	6	0	0	7	8
*Dhangara (Uttair Purba Part)	2	11	2	3	6	0	0	2	10	0	0	12	13
*Purba Lakshmikola (Utt.Pas.Par	2	31	18	23	41	5	2	23	51	2	0	45	62
*Rantitha (Utt.Bagabari)	2	12	11	9	12	6	0	17	33	0	0	22	21
Ward No-05 Total		52	30	28	50	8	6	46	64	2	1	58	84
*Betua Uttar	2	18	15	17	17	3	3	18	26	2	1	27	39
*Khurda Basuria (Utt. Pars.Part	2	12	2	2	16	1	0	18	15	0	0	15	10
*Purba Lakshmikola (Ayarpa.Part	2	17	10	4	11	2	3	5	19	0	0	12	23
*Purbazakshmikoza(Sakarpara Pa.	2	5	3	5	6	2	0	5	4	0	0	4	12
Ward No-06 Total		49	41	31	54	9	7	70	126	2	1	106	107
*Jumbar Para	2	7	8	5	8	0	2	10	11	1	0	9	11
*Maodha Para	2	2	1	6	7	1	1	11	18	0	0	17	15
*Khurda Basuria (Dhakn Part)	2	6	3	1	13	0	0	15	21	0	0	27	15
*Purba Lakshmikola	2	30	18	18	21	7	3	30	71	1	1	47	57
*Uttar Para	2	4	11	1	5	1	1	4	5	0	0	6	9
Ward No-07 Total		9	34	37	42	10	5	61	102	2	2	54	66
*Gunaganti	2	6	23	24	26	6	2	41	70	1	2	42	42
*Makimpur	2	3	11	13	16	4	3	20	32	1	0	12	24
Ward No-08 Total		15	22	7	13	5	3	18	27	1	2	18	36
*Chak Mathur	2	6	11	2	6	3	2	2	8	0	2	4	14
*Maheshpur (Madak Para)(Pur Pa.	2	9	11	5	7	2	1	16	19	1	0	14	22
Ward No-09 Total		54	26	37	54	15	6	70	88	8	0	81	79
*Rajibpur (Dhakin Part)	2	19	7	19	19	6	4	30	23	3	0	27	21
*Maheshpur (Paschim)	2	27	15	15	18	8	2	29	52	3	0	44	39
*Ramnath (Japra Khuter Char.Dh.	2	8	4	3	17	1	0	11	13	2	0	10	19
Brahmagachha Union Total		585	458	901	851	114	68	1254	1975	15	8	1662	1999
*Bamanbhag	1	21	19	55	44	5	2	44	94	0	0	73	80
Khetabgati	1	5	4	17	18	0	0	17	48	0	0	35	33
Bamanbhag	1	16	15	38	26	5	2	27	46	0	0	38	47
*Baraibhag	1	45	55	127	89	11	4	150	221	2	1	190	227
Bil Chandi	1	6	9	21	16	1	0	23	34	0	0	30	34
Kalia Bil	1	12	14	15	13	1	3	25	37	0	0	28	24
Baraibhag	1	26	32	84	54	9	1	92	143	2	1	127	160
Gopalpur	1	1	0	7	6	0	0	10	7	0	0	5	9
*Basuria	1	16	15	26	24	4	1	38	66	0	0	56	70
*Bhatharia	1	48	13	35	43	8	4	66	61	0	1	52	58
*Biswas Para	1	14	11	13	6	10	3	26	27	0	0	18	26
*Brahmagachha	1	65	44	106	93	13	5	134	177	5	0	155	190
Char Brahmagachha	1	49	29	87	60	11	2	90	127	1	0	96	138

Table C-08: Distribution of population aged 15-29 years by age group, school attendance, sex, residence and community

Administrative Unit *Residence* Community	RMO	Population Aged 15-19 Years				Population Aged 20-24 Years				Population Aged 25-29 Years			
		Attending School		Not Attending School		Attending School		Not Attending School		Attending School		Not Attending School	
		Male	Female	Male	Female	Male	Female	Male	Female	Male	Female	Male	Female
1	2	3	4	5	6	7	8	9	10	11	12	13	14
Brahmagachha	1	16	15	19	33	2	3	44	50	4	0	59	52
*Budharganti	1	5	2	22	12	1	1	24	46	0	0	42	45
*Chak Mohanbari	1	25	14	20	27	7	7	39	58	1	0	49	77
*Chandpur	1	8	8	34	35	0	3	60	96	0	0	56	70
*Daibagnyaganti	1	26	12	26	30	2	1	47	75	1	0	63	81
*Dharma Dasganti	1	14	22	20	30	1	0	28	54	0	0	59	84
*Godganti	1	36	32	19	29	8	7	24	55	1	1	35	67
*Haman Daman	1	13	4	43	38	4	0	67	96	0	0	79	79
*Hasil Hossain	1	33	21	45	42	2	2	60	103	2	1	92	87
*Hasil Raghunathpur	1	16	17	25	22	2	2	35	52	0	0	55	66
*Ilangi	1	10	9	15	10	2	0	23	42	0	0	35	41
*Janakiganti	1	11	8	17	26	1	4	23	45	0	0	39	45
*Kaira	1	58	43	39	54	11	4	55	149	0	1	142	160
*Kaliabari	1	13	13	7	12	3	5	9	20	0	1	27	35
*Khamarganti	1	19	10	29	34	5	0	66	94	0	0	75	72
*Kumar Gara	1	5	3	7	12	3	0	12	11	0	0	11	9
*Kutharganti	1	23	34	67	40	5	3	89	107	0	0	69	80
Kutharganti	1	19	29	61	38	3	3	76	92	0	0	59	69
Masem Hasel	1	4	5	6	2	2	0	13	15	0	0	10	11
*Randila Bahadur	1	21	20	27	39	3	7	44	71	1	0	56	90
Chak Gopal	1	8	4	0	7	0	1	6	10	0	0	12	20
Randila Bahadur	1	13	16	27	32	3	6	38	61	1	0	44	70
*Randila Prasad	1	3	4	9	16	0	0	10	11	0	0	12	9
*Tebaria	1	37	25	68	44	3	3	81	144	2	2	122	151
Hubanganti	1	10	7	14	2	1	1	13	37	0	1	41	20
Tebaria	1	27	16	50	40	2	2	64	99	2	1	75	125
Chak Bhataria	1	0	2	4	2	0	0	4	8	0	0	6	6
Chandaikona Union Total		715	554	918	1012	174	81	1294	2131	37	10	1899	2157
*Balla Bhenkur	1	8	8	14	24	2	2	18	39	0	1	18	41
*Baoikola	1	31	17	39	47	5	0	57	90	0	0	70	101
*Berabajua	1	18	18	18	28	2	1	33	58	0	0	31	45
*Bil Dhamai	1	3	5	4	3	3	0	10	16	1	0	15	15
*Chak Satra	1	21	11	14	27	5	0	21	32	2	0	30	25
*Chandaikona	1	140	147	152	164	48	34	239	347	7	5	364	388
*Datia Benimadhab	1	18	19	15	13	1	1	15	47	0	0	26	51
*Datia Digar	1	14	5	29	39	5	0	43	40	1	0	39	57
*Daulatpur Khurd	1	44	14	59	9	1	2	21	30	1	0	19	44
*Debrajpur	1	15	12	31	43	6	0	47	61	3	0	68	99
*Deraganti	1	15	5	18	27	3	1	18	36	0	0	29	32
*Dumrai	1	22	9	15	23	4	1	36	59	0	0	41	45
*Kabari Para	1	8	13	6	6	5	0	25	69	0	0	37	17
*Khoksha Hata	1	11	7	5	10	4	1	13	14	0	0	19	15
*Kodla Digar	1	70	37	92	87	9	5	111	152	2	2	164	182

Table C-08: Distribution of population aged 15-29 years by age group, school attendance, sex, residence and community

Administrative Unit *Residence* Community	RMO	Population Aged 15-19 Years				Population Aged 20-24 Years				Population Aged 25-29 Years			
		Attending School		Not Attending School		Attending School		Not Attending School		Attending School		Not Attending School	
		Male	Female	Male	Female	Male	Female	Male	Female	Male	Female	Male	Female
1	2	3	4	5	6	7	8	9	10	11	12	13	14
*Lakshmi Bishnuprasad	1	21	12	15	30	5	4	22	68	2	1	56	64
*Mojafarpur (Mazupur)	1	23	37	47	49	9	6	61	98	2	0	101	93
*Nijhuri	1	22	8	26	30	1	2	47	71	0	0	65	76
*Parkodla	1	5	2	31	27	3	0	30	58	0	0	50	54
*Paschim Lakshmikola	1	10	13	22	18	4	0	40	55	2	0	48	53
*Purba Paikara	1	17	17	25	35	9	2	52	85	0	0	74	75
*Rudrapur	1	15	9	26	17	2	0	38	57	4	0	45	62
*Saria Hajipur	1	13	7	4	22	6	3	18	43	1	0	42	38
*Saraidaha	1	11	8	19	19	1	0	24	70	2	0	63	55
*Sarutia	1	23	11	17	41	1	0	35	35	1	0	41	59
*Senganti	1	13	7	11	14	1	1	21	23	0	0	23	26
*Simla (Part)	1	71	67	110	102	16	11	118	200	5	1	185	179
*Sonaram	1	11	3	18	25	3	1	44	112	0	0	77	75
*Shyamgop	1	10	15	22	25	8	1	22	45	0	0	39	52
*Tabari Para	1	12	11	14	8	2	2	15	21	1	0	20	39
Dhamainagar Union Total		287	200	352	426	49	14	618	1063	18	7	816	1114
*Adityabaria	1	4	2	11	5	0	2	8	18	0	0	12	23
*Andra	1	5	3	9	10	2	0	25	43	0	0	28	35
*Arjuni	1	12	8	5	7	1	0	9	18	0	0	19	31
*Bnakai	1	23	17	39	61	0	2	70	123	0	1	84	108
Bnakai	1	21	11	34	52	0	1	63	95	0	1	47	80
Sikarpur	1	2	6	5	9	0	1	7	28	0	0	37	28
*Barail	1	4	6	8	10	2	1	11	18	2	0	9	16
*Binod Bari	1	15	5	6	10	5	0	18	31	2	0	17	27
*Chander Paikara	1	6	0	11	13	0	0	26	33	0	0	22	25
*Dhamainagar	1	23	11	25	28	4	0	47	96	1	0	68	94
*Goal Para	1	4	0	6	3	0	0	10	27	0	0	14	24
*Golta	1	4	3	3	8	0	0	4	10	0	0	5	10
*Jamtail	1	31	14	24	50	2	0	54	85	0	0	68	83
*Khiail	1	7	6	16	14	0	0	18	31	0	0	25	33
*Khodadpur	1	2	1	15	12	3	0	16	28	0	0	30	21
Khodadpur	1	2	0	10	8	3	0	14	26	0	0	28	20
Haldibari	1	0	1	5	4	0	0	2	2	0	0	2	1
*Kumarpur	1	2	5	5	10	1	0	8	17	0	0	8	9
*Krishnapur	1	11	3	22	26	2	0	39	57	1	0	49	48
*Khidra Suhara	1	1	0	1	4	0	0	11	20	0	0	15	12
*Khirtala	1	40	35	31	35	13	4	66	138	5	5	123	143
Khirtala	1	20	16	7	10	6	3	17	33	2	3	25	24
Baitkamari	1	2	7	3	5	2	0	14	22	1	1	16	25
Mirzapur	1	3	4	3	5	1	0	7	10	1	1	8	17
Daulatpur	1	4	2	3	7	1	0	8	18	0	0	12	17
Chaka Bil	1	1	0	2	1	0	0	2	2	0	0	3	1
Chandiduar	1	0	0	2	0	1	0	0	0	0	0	0	6

Table C-08: Distribution of population aged 15-29 years by age group, school attendance, sex, residence and community

Administrative Unit *Residence* Community	RMO	Population Aged 15-19 Years				Population Aged 20-24 Years				Population Aged 25-29 Years			
		Attending School		Not Attending School		Attending School		Not Attending School		Attending School		Not Attending School	
		Male	Female	Male	Female	Male	Female	Male	Female	Male	Female	Male	Female
1	2	3	4	5	6	7	8	9	10	11	12	13	14
Bhadli Para	1	5	4	7	3	1	0	7	15	1	0	22	29
Protap Guchchhagram	1	5	2	4	4	1	1	11	38	0	0	37	24
*Kurcha	1	5	6	7	18	3	2	21	27	3	0	23	32
*Lakshmi Kolattar	1	2	0	4	2	0	0	1	2	0	0	4	6
*Majhuria	1	4	0	7	9	0	0	14	24	1	1	16	24
*Mechhabaria	1	2	2	0	0	0	0	1	2	0	0	1	8
*Nabankota	1	7	1	7	3	0	0	5	18	0	0	16	43
*Naopa	1	10	12	12	8	0	0	10	19	0	0	19	31
*Sadra	1	1	1	10	8	0	0	12	23	0	0	20	25
*Saroil	1	16	3	17	27	1	0	36	53	0	0	47	88
Saroil	1	6	1	13	15	0	0	15	33	0	0	24	49
Kholabaria	1	10	2	4	12	1	0	21	20	0	0	23	39
*Shibpur	1	28	33	31	33	3	1	52	70	0	0	52	87
Shibpur	1	9	12	13	16	0	0	24	31	0	0	19	32
Kusta	1	10	15	9	2	0	1	12	25	0	0	18	26
Mahashacha Chapar	1	7	4	0	6	2	0	8	6	0	0	7	15
Debipur	1	2	2	9	9	1	0	8	8	0	0	8	14
*Uttar Faridpur	1	18	23	20	12	7	2	26	32	3	0	22	28
Dhangara Union Total		509	376	538	664	132	37	899	1510	32	6	1242	1521
Dhangara Union	1	457	343	514	633	124	31	858	1446	28	3	1181	1443
Dhangara Union	3	52	33	24	31	8	6	41	64	4	3	61	78
*Abudia	1	35	15	23	40	8	1	67	107	4	0	97	107
*Basuria	1	31	37	17	23	6	5	38	107	1	0	73	80
*Betua Dakshin Para	1	17	20	34	44	2	0	47	79	0	0	85	129
*Bhikanpur	1	11	5	8	29	4	1	33	49	0	0	39	41
*Bil Chandi	1	13	7	17	19	2	0	19	30	3	1	22	38
*Darbastu	1	6	0	9	7	2	0	9	14	0	0	18	15
*Joyanpur	1	20	18	32	36	4	3	58	71	3	0	60	84
*Jhapra	1	92	73	104	125	30	9	162	260	6	1	229	264
Kazipur	1	12	8	14	17	7	3	23	30	0	0	29	34
Chak Abhiram	1	3	4	4	4	0	0	7	23	0	0	19	21
Kalicharan Jhapra	1	4	0	17	15	0	0	11	17	0	0	21	33
Mallikchand	1	12	9	18	9	5	1	9	35	1	0	32	32
Nauda	1	4	6	5	7	2	0	6	15	1	0	8	12
Ramnath (Part)	1	13	16	6	13	6	3	18	18	2	0	23	30
Jhapra Abhiram	1	31	24	27	46	9	0	56	78	2	1	66	68
Bulakipur	1	13	6	12	11	1	2	29	39	0	0	28	29
Chandragathi	1	0	0	1	3	0	0	3	5	0	0	3	5
*Karilabari	1	13	11	14	12	4	0	25	50	0	0	32	51
*Nalchhia	1	28	17	55	77	9	3	100	127	1	0	92	104
Nalchhia	1	18	10	45	59	8	2	76	90	1	0	68	74
Sonai	1	10	7	10	18	1	1	24	37	0	0	24	30

Table C-08: Distribution of population aged 15-29 years by age group, school attendance, sex, residence and community

Administrative Unit *Residence* Community	RMO	Population Aged 15-19 Years				Population Aged 20-24 Years				Population Aged 25-29 Years			
		Attending School		Not Attending School		Attending School		Not Attending School		Attending School		Not Attending School	
		Male	Female	Male	Female	Male	Female	Male	Female	Male	Female	Male	Female
1	2	3	4	5	6	7	8	9	10	11	12	13	14
*Nijpara	1	4	4	5	7	4	0	11	24	0	0	13	12
*Purba Atgharia	1	36	25	38	66	8	1	81	118	4	0	98	105
*Rauha	1	46	38	55	39	19	2	55	105	2	0	102	118
*Royganj (Part)	3	52	33	24	31	8	6	41	64	4	3	61	78
Royganj (Part)	3	21	17	9	12	5	2	18	24	2	3	23	31
Lahor	3	22	11	7	16	3	2	16	31	2	0	24	36
Chak Chandaikona	3	9	5	8	3	0	2	7	9	0	0	14	11
*Salisabala	1	19	19	44	52	11	3	42	93	1	1	68	98
*Telijana	1	86	54	59	57	11	3	111	212	3	0	153	197
Telijana	1	27	19	24	8	2	0	38	95	0	0	49	77
Chor Tezijona	1	52	29	20	38	8	3	50	82	2	0	68	72
Nishchintapur	1	7	6	15	11	1	0	23	35	1	0	36	48
Dhubil Union Total		491	306	631	610	140	27	891	1456	27	11	1310	1473
*Amsara	1	72	55	80	54	17	3	101	177	2	1	196	211
*Bethua	1	55	28	105	97	18	1	152	259	2	2	219	196
*Chak Daud	1	5	3	6	6	0	0	5	3	0	0	1	13
*Chak Ghughat	1	6	2	8	15	3	0	12	31	0	0	15	7
*Chowdhury Ghughat	1	17	20	23	29	5	2	42	93	2	1	71	90
*Chuniakhara	1	15	5	23	29	6	1	42	73	1	0	57	60
*Dhubil Katarmahal	1	47	26	58	46	8	1	48	77	3	2	63	86
*Dhubil Mehamanshahi	1	62	51	68	48	28	5	110	159	6	3	125	161
*Gopinathpur	1	11	12	13	8	1	1	15	28	0	0	28	30
*Ichhidaha	1	15	6	17	20	4	0	19	29	0	0	28	44
*Jhaul	1	40	21	51	58	11	5	66	118	2	0	103	124
*Kharija Ghughat	1	11	5	18	18	3	0	38	37	0	0	38	42
*Malatinagar	1	69	46	71	72	18	4	122	200	4	1	176	188
*Naipara	1	22	5	22	42	4	2	14	33	2	0	67	70
*Satkusi	1	25	10	47	36	9	0	44	76	1	0	69	77
*Shyamerghana	1	13	7	12	16	4	1	23	16	2	0	17	21
*Uttarpara Bharmohini	1	6	4	9	16	1	1	38	47	0	1	37	53
Ghurka Union Total		696	515	786	817	219	66	1222	1903	52	9	1646	1858
*Basudebkol	1	88	42	64	91	16	3	97	189	6	0	132	145
Uttarpara	1	23	8	21	28	5	1	38	67	3	0	41	43
Dakshinpara	1	36	24	33	46	5	1	42	83	3	0	56	57
Buthar Char	1	10	7	7	10	2	1	11	23	0	0	16	22
Kutuber Char	1	19	3	3	7	4	0	6	16	0	0	19	23
*Bhuiyanganti	1	18	15	32	36	6	1	33	66	1	0	62	72
Sthan Singhpur	1	9	7	14	16	4	0	15	39	1	0	38	41
Kalikapur	1	7	3	14	15	2	0	11	16	0	0	18	26
Bhuyaganty	1	2	5	4	5	0	1	7	11	0	0	6	5
*Chak Gobindapur	1	45	38	42	29	26	2	90	118	2	0	99	104

Table C-08: Distribution of population aged 15-29 years by age group, school attendance, sex, residence and community

Administrative Unit *Residence* Community	RMO	Population Aged 15-19 Years				Population Aged 20-24 Years				Population Aged 25-29 Years			
		Attending School		Not Attending School		Attending School		Not Attending School		Attending School		Not Attending School	
		Male	Female	Male	Female	Male	Female	Male	Female	Male	Female	Male	Female
1	2	3	4	5	6	7	8	9	10	11	12	13	14
*Deobhog	1	14	5	24	21	3	0	29	46	1	0	35	73
*Ghurka	1	67	62	133	153	29	5	193	276	7	1	267	292
*Harni	1	12	12	9	16	4	3	19	50	2	0	34	38
*Hat Ichla	1	23	9	22	18	7	2	26	96	1	1	104	84
*Ichla Digar	1	47	44	43	31	18	8	64	110	7	2	113	148
*Jagannathpur	1	48	35	64	82	8	5	110	154	0	0	127	146
Jagannathpur	1	35	21	45	51	4	3	71	112	0	0	88	94
Jhanjali Para	1	13	14	19	31	4	2	39	42	0	0	39	52
*Khurd Raghunathpur	1	14	14	31	22	5	0	34	54	3	0	57	71
*Langalmura	1	56	32	57	67	11	4	116	170	4	1	138	140
*Madhyapara Bharmohini	1	129	104	74	90	49	29	153	216	14	4	169	210
*Mordia	1	22	18	18	14	4	1	26	27	2	0	42	40
*Royhati	1	59	44	90	67	22	1	121	183	2	0	160	144
Royhati	1	32	30	67	39	16	1	77	130	2	0	117	108
Royhati Digharpar	1	27	14	23	28	6	0	44	53	0	0	43	36
*Sreeramer Para	1	28	22	22	34	5	2	51	62	0	0	43	66
*Shyamnai	1	26	19	61	46	6	0	60	86	0	0	64	85
Durgapur	1	3	7	14	11	1	0	19	19	0	0	10	24
Muraripur	1	9	5	18	10	2	0	13	22	0	0	21	23
Shyamnai	1	14	7	29	25	3	0	28	45	0	0	33	38
Nalka Union Total		742	533	916	1022	198	62	1355	1983	43	8	1601	1939
*Alam Chandpur	1	16	11	16	24	3	0	26	45	1	0	27	41
Alam Chandpur	1	8	6	10	12	2	0	17	30	1	0	20	20
Sorabari	1	8	5	6	12	1	0	9	15	0	0	7	21
*Angaru	1	14	2	19	25	4	0	36	67	1	0	49	41
*Bishnupur	1	19	5	24	33	6	0	44	53	0	0	45	42
*Chak Dader Para	1	13	13	8	26	5	8	16	29	4	0	17	29
*Chak Manohar	1	19	19	22	23	4	1	44	51	0	0	49	58
*Char Faridpur	1	27	11	45	24	9	4	49	62	1	0	52	62
*Dadpur	1	64	43	57	57	11	1	96	128	5	1	105	129
Mahat Para	1	32	14	25	20	5	0	36	48	2	1	47	55
Kayesta Para	1	6	7	6	12	1	0	18	21	1	0	23	31
Daspara	1	16	11	16	7	2	0	19	23	1	0	14	19
Podder Para	1	10	11	10	18	3	1	23	36	1	0	21	24
*Dattakusa	1	53	32	75	67	14	3	81	130	5	1	112	154
Dattakusa	1	41	20	55	43	10	1	52	71	3	0	53	93
Kalipur	1	12	12	20	24	4	2	29	59	2	1	59	61
*Gopinathpur	1	11	9	10	3	3	1	20	32	0	0	24	24
*Erandaha	1	116	67	155	186	26	10	211	286	8	0	262	342
Hatkanda	1	15	3	11	12	0	0	35	70	0	0	50	51
Erandaha	1	86	49	125	163	21	8	143	189	8	0	191	267

Table C-08: Distribution of population aged 15-29 years by age group, school attendance, sex, residence and community

Administrative Unit *Residence* Community	RMO	Population Aged 15-19 Years				Population Aged 20-24 Years				Population Aged 25-29 Years			
		Attending School		Not Attending School		Attending School		Not Attending School		Attending School		Not Attending School	
		Male	Female	Male	Female	Male	Female	Male	Female	Male	Female	Male	Female
1	2	3	4	5	6	7	8	9	10	11	12	13	14
Majhi Para	1	15	15	19	11	5	2	33	27	0	0	21	24
*Jhakri	1	79	50	72	79	21	6	106	142	4	2	123	139
Jhakri	1	21	13	16	15	7	2	9	31	0	0	25	46
Horganti	1	43	33	35	48	11	3	63	76	4	0	68	63
Alakdia	1	15	4	21	16	3	1	34	35	0	2	30	30
*Kanthalbaria	1	57	31	52	72	9	3	104	200	2	0	150	150
Kanthalbaria	1	35	11	23	33	2	2	45	87	1	0	68	76
Boaliar Char	1	22	20	29	39	7	1	59	113	1	0	82	74
*Kumajpur	1	38	34	42	38	10	4	50	68	5	0	49	69
Kumajpur	1	29	15	29	27	3	2	43	54	2	0	38	49
Sahabganj	1	5	14	8	9	6	2	4	12	3	0	8	13
West Muradpur	1	4	5	5	2	1	0	3	2	0	0	3	7
*East Mathurapur	1	13	12	50	66	5	0	57	95	0	0	76	86
*Nalchhia	1	22	18	14	27	7	4	40	53	0	0	44	47
Nalchhia	1	21	16	13	26	6	3	39	46	0	0	35	40
Shah Para	1	1	2	1	1	1	1	1	7	0	0	9	7
*Nalka Sengati	1	49	32	54	88	24	3	110	154	3	1	126	136
Nalka Sengati	1	34	21	49	75	21	3	90	111	1	0	91	95
Kaimgram	1	15	11	5	13	3	0	20	43	2	1	35	41
*Purba Faridpur	1	42	52	92	77	8	2	97	143	4	0	95	142
*Rampur	1	3	11	6	2	2	3	5	19	0	0	17	17
*Ratankandi	1	6	8	27	33	5	1	32	48	0	0	42	61
*Sujapur	1	36	25	41	35	5	1	76	86	0	2	65	88
Sujapur	1	27	20	33	28	4	1	54	67	0	2	54	63
Paschim Maturapur	1	9	5	8	7	1	0	22	19	0	0	11	25
*Tin Nandina	1	45	48	35	37	17	7	55	92	0	1	72	82
Tin Nandina (Panch Para)	1	10	11	5	8	3	0	6	14	0	1	10	22
Khamar Para	1	18	15	6	4	8	2	19	40	0	0	29	34
Khola Para	1	13	14	9	15	5	4	19	22	0	0	19	9
Adrosho Para (Kholapara)	1	4	8	15	10	1	1	11	16	0	0	14	17
Pangashi Union Total		600	437	1009	892	106	51	1251	2196	20	6	1717	1959
*Benganai	1	135	73	164	170	30	8	227	437	8	1	339	397
Majh Para	1	8	4	19	24	2	0	36	55	2	0	46	49
Uttarpara	1	30	16	21	27	6	0	40	72	2	1	53	67
Purbapara	1	16	5	17	8	1	0	17	40	0	0	35	42
Paschimpara	1	27	16	23	29	3	0	39	73	0	0	51	58
Baikunthapur	1	24	19	51	53	8	5	54	95	3	0	85	94
Gangarampur	1	4	2	11	16	1	1	9	10	1	0	10	23
Manoharpur	1	26	11	22	13	9	2	32	92	0	0	59	64
*Brahmanbaria	1	56	43	77	59	5	2	87	152	2	0	113	169
Brahmanbaria	1	31	20	48	34	4	2	56	86	1	0	58	99

RMO: 1 = Rural, 2 = Urban and 3 = Other Urban

Table C-08: Distribution of population aged 15-29 years by age group, school attendance, sex, residence and community

Administrative Unit *Residence* Community	RMO	Population Aged 15-19 Years				Population Aged 20-24 Years				Population Aged 25-29 Years			
		Attending School		Not Attending School		Attending School		Not Attending School		Attending School		Not Attending School	
		Male	Female	Male	Female	Male	Female	Male	Female	Male	Female	Male	Female
1	2	3	4	5	6	7	8	9	10	11	12	13	14
Nizamganti	1	20	20	9	13	1	0	18	44	1	0	32	43
Dhangar Para	1	5	3	20	12	0	0	13	22	0	0	23	27
*Chak Nur	1	49	40	81	61	3	2	95	150	1	1	135	146
*Deulmura	1	16	9	46	46	2	3	47	81	1	0	75	88
*Gram Pangashi	1	68	43	89	86	16	10	120	188	2	2	136	179
Gram Pangashi	1	57	37	63	70	15	10	91	154	2	2	114	151
Hatkanda	1	11	6	26	16	1	0	29	34	0	0	22	28
*Hat Pangashi	1	52	23	89	81	7	4	126	219	0	0	176	161
Hat Pangashi	1	41	23	67	62	7	4	93	148	0	0	124	128
Chauraganti	1	11	0	22	19	0	0	33	71	0	0	52	33
*Kalinja	1	12	11	38	24	3	2	55	78	1	0	71	69
Kalinja	1	7	10	33	16	3	2	42	53	1	0	52	57
Adarshapara	1	5	1	5	8	0	0	13	25	0	0	19	12
*Krishnadia	1	10	8	22	26	5	0	16	43	0	0	33	50
*Matikora	1	21	22	39	26	1	3	40	66	0	0	51	73
*Metra Teghari	1	19	15	75	61	2	0	59	115	1	0	100	92
*Mirer Deulmura	1	46	48	63	39	9	5	62	137	2	0	96	152
*Naoda Salua	1	37	48	112	121	12	3	148	248	1	2	204	187
Purbapara	1	5	6	28	35	2	1	34	48	0	0	35	36
Paschimpara	1	10	17	28	38	7	0	37	68	0	2	60	67
Chak Anar Dumur	1	1	4	9	9	0	1	13	33	1	0	25	18
Narayan Salua	1	3	6	6	11	0	0	14	20	0	0	11	17
Kaya Bil	1	14	7	25	19	0	1	35	61	0	0	58	31
Nauda Dumur	1	4	8	16	9	3	0	15	18	0	0	15	18
*Narua	1	6	16	28	18	1	3	25	83	1	0	44	30
*Rameshwarganti	1	20	20	45	42	7	2	61	114	0	0	85	92
*Sreedasganti	1	53	18	41	32	3	4	83	85	0	0	59	74
Sreedasganti	1	48	14	29	21	1	3	65	65	0	0	44	53
Mamokarganti	1	5	4	12	11	2	1	18	20	0	0	15	21
Sonakhara Union Total		432	327	411	509	170	52	637	1184	38	9	944	1304
*Akra	1	34	5	24	26	11	0	39	78	2	0	49	73
*Bandihar	1	16	16	3	9	9	1	9	17	1	0	18	20
*Bansail	1	45	24	21	31	7	2	39	71	1	0	50	52
*Bhuiat	1	33	35	35	36	17	7	50	91	7	0	81	123
*Dhaljan	1	46	39	26	32	18	4	62	117	2	0	111	158
*Dostpara	1	14	3	7	28	3	0	28	57	0	0	43	62
*Gopalpur	1	14	7	16	12	0	0	24	39	1	2	35	39
*Gothita	1	16	9	27	41	6	4	41	85	0	0	62	64
*Hajipur	1	7	4	15	21	4	0	17	36	1	0	37	42
*Kalia	1	24	13	10	17	8	0	32	38	1	0	27	35
*Khaichala	1	12	22	21	26	4	4	21	50	4	1	39	52

Table C-08: Distribution of population aged 15-29 years by age group, school attendance, sex, residence and community

Administrative Unit *Residence* Community	RMO	Population Aged 15-19 Years				Population Aged 20-24 Years				Population Aged 25-29 Years			
		Attending School		Not Attending School		Attending School		Not Attending School		Attending School		Not Attending School	
		Male	Female	Male	Female	Male	Female	Male	Female	Male	Female	Male	Female
1	2	3	4	5	6	7	8	9	10	11	12	13	14
*Madhupur	1	11	12	9	21	2	1	23	37	0	1	34	40
*Mauhar	1	7	2	7	29	1	1	28	39	1	0	22	53
*Nimgachi	1	32	39	81	41	25	16	60	108	4	2	101	146
*Paschim Atgharia	1	22	26	10	12	13	4	15	39	4	0	37	52
*Pulla	1	13	13	7	17	2	1	15	28	1	0	22	45
*Rupakhara	1	23	27	13	16	9	2	30	69	4	3	38	50
*Shitalpai	1	6	1	1	0	1	0	4	2	0	0	2	7
*Sonakhara	1	16	6	17	28	2	1	20	44	0	0	30	33
*Sreerampur	1	25	16	40	41	23	4	55	94	4	0	77	103
*Uttra Hajipur	1	16	8	21	25	5	0	25	45	0	0	29	55
Shahjadpur Upazila Total		9873	7407	14842	15442	2219	1017	20100	28961	455	151	24375	27423
Shahjadpur Upazila	1	8380	6038	12905	13449	1845	737	17442	25210	374	110	21089	23843
Shahjadpur Upazila	2	1394	1321	1793	1826	348	273	2507	3444	74	36	3054	3251
Shahjadpur Upazila	3	99	48	144	167	26	7	151	307	7	5	232	329
Shahjadpur Paurashava	2	1394	1321	1793	1826	348	273	2507	3444	74	36	3054	3251
Ward No-01 Total		217	175	182	233	52	38	235	398	12	3	325	387
*Dak Bangla Para	2	6	17	10	22	3	1	12	35	1	0	19	39
*Dhabaria	2	41	32	71	86	7	2	96	123	1	1	98	89
*Kanda Para	2	86	43	57	74	22	12	66	139	5	1	123	133
*Sherkhali	2	84	83	44	51	20	23	61	101	5	1	85	126
Ward No-02 Total		172	176	210	181	46	44	267	368	15	6	354	395
*Bheruadhah	2	15	4	2	2	2	0	2	6	0	0	4	6
*Charu Para	2	10	6	6	4	2	4	3	11	0	0	9	9
*Pathan Para	2	25	27	21	10	11	6	22	24	3	2	17	26
*Chuniakhali Para	2	29	33	22	33	4	14	37	52	2	1	50	69
*Ruppur	2	93	106	159	132	27	20	203	275	10	3	274	285
Ward No-03 Total		130	165	102	92	52	41	174	250	7	2	236	285
*Chala Shahjadpur	2	21	36	20	19	5	4	34	46	0	0	51	56
*Chayani Para	2	20	16	4	7	5	7	9	18	1	0	22	27
*Manirampur	2	57	84	35	42	30	21	76	126	5	1	109	135
*Nishipara	2	4	4	30	12	2	0	23	27	0	0	20	18
*Roypara	2	13	10	7	5	3	6	13	17	1	1	14	23
*Saha Para	2	15	15	6	7	7	3	19	16	0	0	20	26
Ward No-04 Total		131	159	219	187	32	36	279	348	6	6	306	289
*Andharkota Para	2	13	21	25	23	7	8	43	55	1	2	50	55
*Dargah Para	2	49	29	32	46	11	5	51	75	3	1	68	75
*Pukurpar	2	69	109	162	118	14	23	185	218	2	3	188	159
Ward No-05 Total		119	129	240	232	34	32	334	399	5	2	345	334
*Aikbari Parkola	2	26	33	50	57	6	7	71	87	2	0	75	67
*Parkola	2	64	60	135	112	22	17	178	201	1	2	163	174
*Prannathpur	2	29	36	55	63	6	8	85	111	2	0	107	93

RMO: 1 = Rural, 2 = Urban and 3 = Other Urban

Table C-08: Distribution of population aged 15-29 years by age group, school attendance, sex, residence and community

Administrative Unit *Residence* Community	RMO	Population Aged 15-19 Years				Population Aged 20-24 Years				Population Aged 25-29 Years			
		Attending School		Not Attending School		Attending School		Not Attending School		Attending School		Not Attending School	
		Male	Female	Male	Female	Male	Female	Male	Female	Male	Female	Male	Female
1	2	3	4	5	6	7	8	9	10	11	12	13	14
Ward No-06 Total		183	178	221	193	34	30	300	353	7	2	307	322
*Aikbari Shaktipur	2	18	18	16	13	4	3	38	54	1	1	51	59
*Khanjan Dear	2	46	29	48	47	10	5	61	80	1	0	58	65
*Rambari	2	91	68	75	56	13	11	102	107	5	1	113	110
*Taltala Natun Para	2	28	63	82	77	7	11	99	112	0	0	85	88
Ward No-07 Total		116	73	244	281	21	11	324	473	7	5	431	418
*Nalua	2	29	25	115	125	1	3	156	194	1	0	162	167
*Shaktipur	2	32	33	75	93	9	3	111	159	3	3	130	114
*Uttar Dhariapur	2	55	15	54	63	11	5	57	120	3	2	139	137
Ward No-08 Total		212	180	225	254	61	29	331	419	12	8	404	458
*Dhariapur	2	212	180	225	254	61	29	331	419	12	8	404	458
Ward No-09 Total		114	86	150	173	16	12	263	436	3	2	346	363
*Dakshin Bara Bil	2	51	46	62	75	10	7	110	184	2	0	136	133
*Uttar Bara Bil	2	63	40	88	98	6	5	153	252	1	2	210	230
Beltail Union Total		755	607	1094	1042	191	87	1380	2094	27	16	1625	1891
*Agbera	1	21	33	38	43	9	2	68	108	0	1	80	85
Agbera	1	7	10	12	8	4	1	25	51	0	1	40	31
Bhennagachhi	1	14	23	26	35	5	1	43	57	0	0	40	54
*Agnukali	1	61	48	70	97	21	6	121	186	1	1	146	168
Agnukali	1	43	37	59	79	15	4	84	140	1	1	125	121
Lichimpur	1	18	11	11	18	6	2	37	46	0	0	21	47
*Beltail	1	56	37	93	96	8	4	122	183	2	1	161	178
Beltail Digar	1	8	8	40	31	0	1	40	53	1	0	52	44
Char Beltail	1	40	23	37	49	4	2	60	92	1	1	85	115
Chak Banshbaria	1	8	6	16	16	4	1	22	38	0	0	24	19
*Betkandi	1	8	15	18	25	7	2	27	30	0	0	31	38
*Char Betkandi	1	66	63	166	122	20	5	182	273	2	1	233	243
Char Betkandi	1	16	16	46	34	1	1	41	53	1	0	48	68
Shibrampur	1	16	18	40	27	11	2	30	66	0	0	48	53
Khagdiar	1	15	8	17	10	5	1	19	33	0	0	41	32
Sen Betkandi	1	6	11	31	27	2	0	42	51	0	1	44	46
Mohammadpur	1	13	10	32	24	1	1	50	70	1	0	52	44
*Dhar Jamtail	1	59	53	170	116	5	3	147	193	0	0	137	153
Dhar Jamtail	1	25	20	78	48	0	2	57	79	0	0	73	74
Banshbaria	1	34	33	92	68	5	1	90	114	0	0	64	79
*Ghorsal	1	91	71	118	126	22	7	173	246	5	1	216	271
Ghorsal	1	84	61	106	116	21	5	157	230	5	1	199	238
Hat Betkandi	1	7	10	12	10	1	2	16	16	0	0	17	33
*Gopinathpur	1	28	26	25	49	5	2	33	54	1	0	46	65
*Kadai Badla	1	93	70	85	107	25	13	126	224	4	1	144	169
Kadai Badla	1	67	38	39	64	23	12	85	135	4	1	64	93

RMO: 1 = Rural, 2 = Urban and 3 = Other Urban

Table C-08: Distribution of population aged 15-29 years by age group, school attendance, sex, residence and community

Administrative Unit *Residence* Community	RMO	Population Aged 15-19 Years				Population Aged 20-24 Years				Population Aged 25-29 Years			
		Attending School		Not Attending School		Attending School		Not Attending School		Attending School		Not Attending School	
		Male	Female	Male	Female	Male	Female	Male	Female	Male	Female	Male	Female
1	2	3	4	5	6	7	8	9	10	11	12	13	14
Char Kadai	1	26	32	46	43	2	1	41	89	0	0	80	76
*Malatidanga	1	49	43	95	67	12	9	95	147	0	1	113	138
Purba Malatidanga	1	22	21	51	32	9	5	47	78	0	0	52	68
Paschim Malatidanga	1	27	22	44	35	3	4	48	69	0	1	61	70
*Mara Kadai	1	12	10	17	22	3	2	31	55	1	0	49	39
*Satbaria	1	191	121	170	149	46	24	227	359	10	5	233	309
Dakshinpara	1	97	51	77	52	20	9	85	140	7	2	100	119
Uttarpara	1	27	33	28	40	6	4	44	72	2	0	49	74
Kuthi Satbaria	1	40	22	24	39	15	9	57	69	1	1	53	75
Batiza Para	1	27	15	41	18	5	2	41	78	0	2	31	41
*Telkupi	1	20	17	29	23	8	8	28	36	1	4	36	35
Gala Union Total		491	238	711	882	109	36	874	1486	30	8	1190	1575
Gala Union	1	392	190	567	715	83	29	723	1179	23	3	958	1246
Gala Union	3	99	48	144	167	26	7	151	307	7	5	232	329
*Barnia	1	65	34	85	135	17	8	145	223	6	1	201	210
Barnia	1	34	16	53	69	10	2	82	127	4	0	131	121
Mirzapur	1	6	3	2	9	2	3	9	25	1	0	10	12
Char Barnia	1	16	6	20	45	3	2	38	49	0	0	43	56
Barnia Haldar Para	1	9	9	10	12	2	1	16	22	1	1	17	21
*Boyra	1	42	24	45	67	8	1	69	126	1	0	108	103
Boyra	1	16	9	18	28	5	1	18	38	0	0	36	32
Gachh Boyra	1	13	5	19	26	1	0	34	61	1	0	56	56
Bhul Boyra	1	13	10	8	13	2	0	17	27	0	0	16	15
*Bentia	1	47	30	58	64	6	4	72	113	2	0	79	118
*Datta Dorta	1	26	10	15	18	10	0	17	38	4	1	31	45
*Dorta Mehi	3	99	48	144	167	26	7	151	307	7	5	232	329
Paschim Berakhola	3	37	29	52	49	7	4	44	82	2	4	69	103
Purba Berakhola	3	35	12	50	75	13	2	76	147	2	1	105	140
Gobindapur	3	5	4	21	27	3	1	19	61	2	0	44	59
Chikhulia	3	22	3	21	16	3	0	12	17	1	0	14	27
*Dugali	1	70	23	75	95	18	5	99	182	5	0	119	186
Bara Dugali	1	36	10	19	33	10	3	29	49	5	0	36	63
Par Dugali	1	19	4	38	42	2	0	56	86	0	0	57	72
Char Dugali	1	15	9	18	20	6	2	14	47	0	0	26	51
*Gala	1	86	34	130	152	10	6	134	257	3	1	222	305
Fakir Para	1	23	6	36	51	3	4	39	80	1	1	53	94
Gopinathpur	1	40	17	34	51	3	0	43	69	2	0	75	98
Hariakanda	1	1	0	5	5	1	0	6	18	0	0	21	27
Gala	1	17	10	45	34	2	2	38	64	0	0	53	64
Mazzan	1	5	1	10	11	1	0	8	26	0	0	20	22
*Garjana	1	1	2	4	0	0	0	3	6	0	0	7	10

Table C-08: Distribution of population aged 15-29 years by age group, school attendance, sex, residence and community

Administrative Unit *Residence* Community	RMO	Population Aged 15-19 Years				Population Aged 20-24 Years				Population Aged 25-29 Years			
		Attending School		Not Attending School		Attending School		Not Attending School		Attending School		Not Attending School	
		Male	Female	Male	Female	Male	Female	Male	Female	Male	Female	Male	Female
1	2	3	4	5	6	7	8	9	10	11	12	13	14
*Kashipur	1	32	15	105	110	6	3	135	162	0	0	138	162
*Khas Char Pechakhola	1	0	0	2	5	1	0	2	0	0	0	3	4
*Paikhanda	1	1	2	6	10	1	0	4	5	0	0	8	8
*Taratia	1	22	16	42	59	6	2	43	67	2	0	42	95
Taratia	1	14	8	35	45	4	2	35	53	1	0	37	73
Dewan Taratia	1	8	8	7	14	2	0	8	14	1	0	5	22
Garadaha Union Total		535	442	749	730	110	69	1018	1482	21	10	1263	1461
*Barai Tepri	1	54	50	113	138	12	4	153	214	4	2	179	202
Kasiakola	1	4	3	29	30	0	0	33	32	0	0	25	38
Barai Tepri	1	22	24	52	70	8	1	65	106	2	1	91	80
Baoshagari	1	11	5	10	16	0	1	22	27	0	0	20	22
Char Tepri	1	17	18	22	22	4	2	33	49	2	1	43	62
*Bhatta Garadaha	1	36	33	80	67	8	1	92	112	4	0	97	117
Bhatta Garadaha	1	23	19	37	23	3	1	37	44	3	0	37	45
Sardar Para	1	13	14	43	44	5	0	55	68	1	0	60	72
*Garadaha	1	30	23	24	27	5	6	48	60	1	2	62	76
*Garadaha Biswas	1	92	84	145	143	18	15	196	268	3	0	250	303
Garadaha Char Para	1	32	34	49	39	3	3	64	101	0	0	80	95
Talgachhi	1	43	32	62	53	12	7	91	115	3	0	120	139
Bhaya Biswas	1	17	18	34	51	3	5	41	52	0	0	50	69
*Makorkola	1	37	23	62	41	9	3	81	106	2	0	114	119
*Mashipur	1	184	119	200	206	34	24	286	450	7	4	385	403
Mashipur	1	97	54	111	118	24	10	156	283	5	3	224	204
Sharishakola	1	43	24	31	25	2	3	46	70	2	0	58	68
Durgadah	1	18	16	11	16	1	2	22	16	0	1	31	42
Bazar Ghati	1	3	2	18	14	0	0	23	24	0	0	18	31
Paschim Mashipur	1	14	13	18	19	4	8	24	34	0	0	40	36
Lalpur	1	9	10	11	14	3	1	15	23	0	0	14	22
*Nabipur	1	71	80	78	81	18	12	117	171	0	1	116	147
Nabipur	1	1	11	23	18	2	1	21	27	0	0	18	31
Tikua Para	1	19	17	21	23	4	2	28	44	0	0	38	41
Char Nabipur	1	51	52	34	40	12	9	68	100	0	1	60	75
*Puran Tepri	1	31	30	47	27	6	4	45	101	0	1	60	94
Jalalpur Union Total		262	179	614	551	49	20	679	873	16	3	728	909
*Bheka	1	8	6	28	17	0	0	26	21	0	0	20	23
*Chentar Char	1	14	13	29	34	5	0	53	41	0	0	43	48
*Dwadas Patti	1	6	6	42	19	1	0	27	40	0	0	31	61
*Ghatibari	1	5	8	29	19	1	0	19	44	0	0	31	56
*Jalalpur	1	15	12	63	57	0	0	55	67	2	0	57	75
*Lochan Para	1	14	7	14	17	4	1	21	31	2	1	24	33
Lochan Para	1	9	6	9	10	3	1	12	20	1	1	15	22

Table C-08: Distribution of population aged 15-29 years by age group, school attendance, sex, residence and community

Administrative Unit *Residence* Community	RMO	Population Aged 15-19 Years				Population Aged 20-24 Years				Population Aged 25-29 Years			
		Attending School		Not Attending School		Attending School		Not Attending School		Attending School		Not Attending School	
		Male	Female	Male	Female	Male	Female	Male	Female	Male	Female	Male	Female
1	2	3	4	5	6	7	8	9	10	11	12	13	14
Chak Rupsi	1	5	1	5	7	1	0	9	11	1	0	9	11
*Mulkandi	1	88	69	176	133	25	14	180	254	6	2	204	233
Mulkandi	1	66	53	150	109	18	14	139	208	4	2	175	185
Choubari	1	22	16	26	24	7	0	41	46	2	0	29	48
*Pakurtala	1	14	7	49	41	1	0	47	49	0	0	43	59
*Purba Saratail	1	26	14	54	64	1	2	80	70	1	0	69	86
*Saidpur	1	69	34	111	124	11	3	144	227	5	0	171	202
*Saktidharpur	1	3	3	19	26	0	0	27	29	0	0	35	33
Kaijuri Union Total		788	576	1173	1433	175	67	1695	2441	39	9	2232	2465
*Bhatdighulia	1	22	21	25	30	3	1	41	50	0	0	46	81
*Bhat Para	1	37	21	84	83	1	1	94	126	0	0	104	103
*Gudhibari	1	127	100	257	267	20	6	303	415	4	3	408	442
Gudhibari	1	71	57	136	149	13	4	159	222	2	3	193	212
Lahindakandi	1	17	19	45	68	3	2	63	83	2	0	105	108
Gupiakhali	1	18	7	36	19	1	0	37	62	0	0	59	74
Char Gudhibari	1	21	17	40	31	3	0	44	48	0	0	51	48
*Gopalpur	1	48	26	40	61	8	6	62	106	1	0	72	91
*Hat Panchil	1	64	45	102	109	16	4	124	158	5	1	137	178
Hat Panchil	1	42	28	85	91	10	1	109	127	4	0	114	134
Monakosna	1	22	17	17	18	6	3	15	31	1	1	23	44
*Jagtala	1	111	64	202	304	23	10	417	575	6	0	600	461
Purba Jagatala	1	78	45	146	227	18	7	310	387	6	0	400	338
Paschim Jagatala	1	33	19	56	77	5	3	107	188	0	0	200	123
*Joypur	1	42	30	32	50	10	5	59	85	2	0	70	115
*Kachua	1	20	18	15	20	2	2	23	52	0	1	38	44
*Kaijuri	1	243	199	283	300	75	28	358	578	16	2	486	697
Kaijuri	1	34	21	61	73	7	2	73	101	0	0	87	102
Purba Char Kaijuri	1	46	51	72	60	20	4	69	133	5	0	96	172
Paschim Char Kaijuri	1	100	76	100	98	20	18	121	196	4	0	180	264
Pathalia Para	1	63	51	50	69	28	4	95	148	7	2	123	159
*Kayanathai	1	15	16	19	25	6	3	28	52	3	0	39	57
*Maukuri	1	6	3	20	9	0	0	14	19	0	0	28	38
*Thutiapanchil	1	12	11	31	54	3	1	48	77	1	0	67	36
*Purba Charia Panchil	1	15	10	39	88	5	0	82	92	1	0	82	62
*Purba Kharua	1	17	4	14	24	3	0	34	31	0	1	36	32
*Paschim Charia Panchil	1	9	8	10	9	0	0	8	25	0	1	19	28
Kayempur Union Total		641	487	1068	1292	148	64	1666	2520	26	2	1924	2233
*Baldi Para Haldighar	1	42	36	30	37	12	5	44	114	2	0	84	119
Baldi Para	1	10	10	14	20	2	1	24	49	0	0	45	54
Haldighar	1	32	26	16	17	10	4	20	65	2	0	39	65
*Bil Eril	1	11	10	12	20	1	0	36	42	0	0	24	29

Table C-08: Distribution of population aged 15-29 years by age group, school attendance, sex, residence and community

Administrative Unit *Residence* Community	RMO	Population Aged 15-19 Years				Population Aged 20-24 Years				Population Aged 25-29 Years			
		Attending School		Not Attending School		Attending School		Not Attending School		Attending School		Not Attending School	
		Male	Female	Male	Female	Male	Female	Male	Female	Male	Female	Male	Female
1	2	3	4	5	6	7	8	9	10	11	12	13	14
*Brajabala	1	70	27	95	82	10	9	141	204	1	0	160	191
Puran Para	1	24	16	21	23	5	4	40	54	1	0	48	56
Kati Para	1	19	4	24	16	4	3	34	36	0	0	31	60
Nedhur Para	1	10	2	28	17	1	1	33	65	0	0	55	49
Khalifa Para	1	17	5	22	26	0	1	34	49	0	0	26	26
*Bri-Angaru	1	101	80	169	210	18	15	250	430	4	0	293	368
Bri-Angaru	1	16	17	69	79	3	1	81	156	0	0	106	157
Char Angaru	1	79	54	73	78	14	14	100	174	4	0	122	122
Panch Para	1	2	2	14	34	0	0	29	46	0	0	39	47
Bangal Para	1	4	7	13	19	1	0	40	54	0	0	26	42
*Bri-Bangaon	1	95	92	154	194	19	11	272	319	3	0	231	321
Bangaon	1	51	47	67	86	14	7	154	155	3	0	130	144
Chithulia	1	35	35	72	67	2	1	95	128	0	0	73	132
Chuldhari	1	9	10	15	41	3	3	23	36	0	0	28	45
*Chak Haripur	1	80	53	104	122	21	8	154	228	1	0	166	215
Chak Haripur	1	30	14	61	47	2	0	55	86	0	0	65	73
China Dukuria	1	42	30	36	61	19	8	81	116	1	0	92	111
Shimultali	1	8	9	7	14	0	0	18	26	0	0	9	31
*Harirampur	1	12	7	21	32	11	2	52	82	0	0	86	78
Harirampur	1	9	2	16	22	7	1	43	63	0	0	63	57
Gopinathpur	1	3	5	5	10	4	1	9	19	0	0	23	21
*Kayemkola	1	20	25	48	78	7	0	88	149	1	0	97	107
Kayemkola	1	9	7	22	28	2	0	28	52	1	0	39	35
Sayestabad	1	6	13	22	42	2	0	36	56	0	0	34	51
Chak Krishnapur	1	5	5	4	8	3	0	24	41	0	0	24	21
*Kayempur	1	89	58	198	253	29	2	310	483	7	0	370	372
Kayempur	1	31	21	82	122	8	1	134	159	2	0	124	120
Batia Para	1	21	19	39	44	10	0	45	114	1	0	78	73
Shwaruppur	1	7	8	27	35	7	0	40	81	2	0	73	83
Azimpur	1	13	3	15	3	1	0	14	29	0	0	18	20
Kashinathpur	1	9	2	9	21	2	1	27	39	0	0	25	29
Gobindapur	1	3	3	5	6	1	0	7	13	1	0	16	15
Jogonathpur	1	5	2	21	22	0	0	43	48	1	0	36	32
*Kharua Jangla	1	39	31	67	66	10	10	88	136	3	1	130	112
*Paschim Kharua	1	11	9	38	36	1	0	53	70	0	0	79	73
*Saratail	1	51	36	92	127	8	1	128	192	3	1	150	173
Saratail	1	43	25	72	105	5	1	110	165	3	1	133	150
Muratia	1	8	11	20	22	3	0	18	27	0	0	17	23
*Shyambaria	1	20	23	40	35	1	1	50	71	1	0	54	75
Shyambaria	1	14	17	29	21	0	0	27	41	1	0	39	49
Durgapur	1	6	6	11	14	1	1	23	30	0	0	15	26

RMO: 1 = Rural, 2 = Urban and 3 = Other Urban

Table C-08: Distribution of population aged 15-29 years by age group, school attendance, sex, residence and community

Administrative Unit *Residence* Community	RMO	Population Aged 15-19 Years				Population Aged 20-24 Years				Population Aged 25-29 Years			
		Attending School		Not Attending School		Attending School		Not Attending School		Attending School		Not Attending School	
		Male	Female	Male	Female	Male	Female	Male	Female	Male	Female	Male	Female
1	2	3	4	5	6	7	8	9	10	11	12	13	14
Khukni Union Total		1190	846	2148	1788	323	84	2566	3041	72	14	2726	2802
*Arkandi	1	14	15	49	49	8	0	48	65	0	0	58	61
Arkandi	1	7	9	18	21	3	0	19	23	0	0	14	16
Natun Para	1	4	4	20	24	4	0	20	27	0	0	32	28
Jele Para	1	3	2	11	4	1	0	9	15	0	0	12	17
*Brahmangaon	1	68	42	178	129	12	3	152	167	2	0	149	197
Brahmangaon	1	59	32	144	109	9	3	130	146	2	0	122	168
Dakshinpara	1	9	10	34	20	3	0	22	21	0	0	27	29
*Jogibari	1	43	40	76	78	26	1	115	170	2	0	151	137
Jogibari	1	17	24	57	39	8	1	64	111	2	0	106	91
Kamalpur	1	26	16	19	39	18	0	51	59	0	0	45	46
*Khoksabari	1	99	84	244	173	17	6	266	398	1	1	314	318
*Khukni	1	507	271	652	562	156	37	838	884	45	5	886	870
Nutan Para	1	186	39	46	28	63	8	80	96	12	1	99	92
Uttarpara	1	92	27	105	52	37	7	131	113	20	0	132	97
Paschimpara	1	21	24	68	63	6	6	60	99	2	0	87	90
Mollah Para	1	29	41	66	76	10	4	84	88	2	0	84	107
Madhyapara	1	42	30	46	36	13	6	71	76	2	1	72	64
Rathkhola	1	6	9	22	23	0	0	38	25	0	1	24	27
Kandi Para	1	34	36	80	79	8	1	126	114	1	0	110	105
Kalipur	1	38	29	58	58	8	3	58	78	3	1	83	95
Jhaugara	1	59	36	161	147	11	2	190	195	3	1	195	193
*Rupnai	1	172	121	376	349	28	12	440	569	8	1	476	433
Rupnai Purbapara	1	40	25	141	113	4	2	124	166	4	0	130	124
Rupnai Uttarpara	1	37	35	27	36	5	4	45	79	1	1	53	57
Gachh Para	1	95	61	208	200	19	6	271	324	3	0	293	252
*Rupsi	1	287	273	573	448	76	25	707	788	14	7	692	786
Rupsi	1	97	70	174	136	13	2	207	244	0	1	193	235
Sonatala	1	36	29	51	51	14	2	86	101	2	0	85	101
Shibpur	1	66	76	149	125	25	8	171	188	6	1	171	172
Gopinathpur	1	61	74	155	100	11	10	193	194	5	3	191	218
Bishwanathpur	1	27	24	44	36	13	3	50	61	1	2	52	60
Narina Union Total		444	334	555	562	76	42	823	1265	14	5	1044	1202
*Batia	1	90	91	106	96	20	16	172	264	2	2	189	281
Batia Paschim	1	30	33	42	46	6	3	83	120	0	0	80	126
Batia Purba	1	17	14	10	3	2	2	12	15	0	0	16	28
Char Batia	1	20	21	25	14	4	1	31	58	0	1	44	65
Joyrampur	1	23	23	29	33	8	10	46	71	2	1	49	62
*Char Narnia	1	37	24	26	35	7	2	60	91	0	0	61	69
*Narina	1	157	94	206	202	22	9	274	442	5	1	391	406
Narina Uttarpara	1	25	19	47	42	7	1	42	93	1	0	84	76

Table C-08: Distribution of population aged 15-29 years by age group, school attendance, sex, residence and community

Administrative Unit *Residence* Community	RMO	Population Aged 15-19 Years				Population Aged 20-24 Years				Population Aged 25-29 Years			
		Attending School		Not Attending School		Attending School		Not Attending School		Attending School		Not Attending School	
		Male	Female	Male	Female	Male	Female	Male	Female	Male	Female	Male	Female
1	2	3	4	5	6	7	8	9	10	11	12	13	14
Narina Madhyapara	1	31	13	36	31	0	0	56	98	0	0	82	79
Narina Dakshinpara	1	65	43	80	92	5	6	117	150	3	1	130	154
Nababila	1	30	13	41	27	6	0	44	90	0	0	84	87
Danga Para	1	6	6	2	10	4	2	15	11	1	0	11	10
*Narayandaha	1	19	12	22	23	4	3	21	35	1	1	30	53
*Parkola	1	141	113	195	206	23	12	296	433	6	1	373	393
Parkola	1	12	3	14	15	3	0	20	26	0	0	22	18
Jugnidaha	1	41	39	88	91	10	2	126	174	2	1	161	191
Tetiarkanda	1	28	37	35	44	1	7	48	96	2	0	85	103
Kanglakanda	1	39	10	12	22	6	2	35	54	2	0	43	40
Bachamara	1	21	24	46	34	3	1	67	83	0	0	62	41
Porjana Union Total		1092	657	1599	1560	233	69	2149	3188	42	13	2686	3041
*Bachra	1	99	63	169	163	25	5	259	380	6	1	291	278
Bachra	1	82	58	147	134	22	5	205	292	6	1	225	235
Char Bachra	1	17	5	22	29	3	0	54	88	0	0	66	43
*Baoikhola	1	40	30	47	41	6	1	72	76	5	0	74	67
*Basuria	1	90	45	84	106	10	4	108	177	1	2	142	181
Basuria	1	56	23	71	73	8	2	83	137	0	0	110	134
Kanda Basuria	1	18	5	4	17	1	1	15	22	1	2	13	19
Char Basuria	1	16	17	9	16	1	1	10	18	0	0	19	28
*Bhagirath Putia	1	48	28	98	77	8	2	118	161	2	0	143	169
*Chak Jamirta	1	248	156	434	359	56	19	497	717	11	2	649	703
Uttar Jamirta	1	71	68	126	90	21	10	156	178	2	0	190	203
Dakshin Jamirta	1	51	33	102	65	4	3	114	193	0	0	180	194
Fechuamara	1	36	22	60	70	6	5	75	114	3	1	78	89
Jote Para	1	56	21	60	54	18	1	61	100	4	1	72	92
Chak Jamirta Cmarpara	1	34	12	86	80	7	0	91	132	2	0	129	125
*Kakuria	1	46	27	55	61	9	7	90	110	0	0	92	95
Kakuria	1	34	17	42	50	4	7	60	78	0	0	63	73
Khudra Putia	1	12	10	13	11	5	0	30	32	0	0	29	22
*Kismat Jamirta	1	6	2	17	11	3	1	21	43	1	0	30	16
*Nandalalpur	1	157	126	214	248	38	15	340	479	6	2	411	450
Uttar Nandalalpur	1	47	49	88	80	17	8	133	186	2	1	177	183
Dakshin Nandalalpur	1	49	41	57	73	5	2	96	141	1	0	113	116
Jigarbaria	1	61	36	69	95	16	5	111	152	3	1	121	151
*Porjana	1	227	114	316	328	48	4	423	693	6	4	544	712
Porjana	1	57	26	57	69	12	1	95	128	1	1	85	125
Chhota Momrajpur	1	57	17	92	107	8	0	114	177	0	1	146	198
Harinathpur	1	9	4	35	39	5	0	35	82	1	1	45	84
Char Porjana	1	59	37	84	56	12	0	93	156	3	1	134	164
Bara Maharajpur	1	45	30	48	57	11	3	86	150	1	0	134	141

Table C-08: Distribution of population aged 15-29 years by age group, school attendance, sex, residence and community

Administrative Unit *Residence* Community	RMO	Population Aged 15-19 Years				Population Aged 20-24 Years				Population Aged 25-29 Years			
		Attending School		Not Attending School		Attending School		Not Attending School		Attending School		Not Attending School	
		Male	Female	Male	Female	Male	Female	Male	Female	Male	Female	Male	Female
1	2	3	4	5	6	7	8	9	10	11	12	13	14
*Ranikola	1	22	10	28	21	4	2	34	65	0	0	55	69
*Ultadab	1	109	56	137	145	26	9	187	287	4	2	255	301
Potajia Union Total		783	653	875	1162	198	96	1498	2175	32	12	1891	1873
*Alokdia	1	62	51	52	85	24	7	69	108	2	0	114	95
*Bahalbari	1	12	22	16	23	6	3	36	62	0	0	42	34
*Bejganti	1	87	76	42	60	19	17	95	153	8	4	112	136
*Chak Potazia	1	2	1	0	0	0	0	0	0	0	0	2	1
*Nagar Boyra	1	41	32	34	37	8	3	51	75	0	0	50	54
Boyra	1	27	18	14	27	6	1	20	29	0	0	24	34
Chhota Boyra	1	14	14	20	10	2	2	31	46	0	0	26	20
*Nukali	1	69	53	35	40	18	11	54	67	6	2	68	90
*Nundaha	1	28	12	26	24	1	2	30	59	0	0	51	50
*Potajia	1	328	302	474	651	76	38	854	1207	12	5	1015	1026
Potajia	1	155	136	194	299	36	18	356	553	4	2	455	435
Kakilanari	1	36	31	43	50	10	5	107	114	5	0	107	94
Madla	1	80	65	122	172	17	3	215	274	2	0	221	262
Reshambari	1	24	46	56	54	8	9	95	138	0	1	112	111
Gangaprasad	1	21	20	44	50	4	3	58	91	1	1	93	88
Bhaimara	1	12	4	15	26	1	0	23	37	0	1	27	36
*Rautara	1	99	71	169	209	29	7	241	363	2	0	335	256
Rautara	1	38	21	78	104	10	3	102	151	0	0	146	134
Chara Chithulia	1	61	50	91	105	19	4	139	212	2	0	189	122
*Saktala	1	42	26	11	14	13	7	32	43	2	1	69	85
*Tiorbanda	1	13	7	16	19	4	1	36	38	0	0	33	46
Monamara	1	5	4	2	5	2	0	6	13	0	0	13	18
Tiorbanda	1	8	3	14	14	2	1	30	25	0	0	20	28
Rupabati Union Total		649	501	742	842	112	60	1130	1838	31	11	1555	1752
*Ahmedpur	1	26	20	37	44	4	2	66	69	3	0	72	65
*Baghabari	1	44	29	30	53	8	3	52	85	1	1	71	87
*Baghdhunail	1	38	18	58	44	2	2	62	128	2	0	108	127
Baghdhunail	1	26	10	37	31	1	1	42	84	2	0	74	78
Kaiar Char	1	12	8	21	13	1	1	20	44	0	0	34	49
*Baghutia	1	14	10	12	12	9	1	19	32	0	0	28	26
*Bara Binyadair	1	42	22	37	54	3	2	47	58	2	2	49	68
*Bhul Baghutia	1	10	12	12	16	4	4	17	31	0	0	31	42
*Bil Kalmi	1	47	38	15	33	11	4	47	81	3	0	91	97
Bil Kalmi	1	9	10	3	12	0	2	11	21	2	0	38	48
Kharshamal	1	38	28	12	21	11	2	36	60	1	0	53	49
*Chak Aima	1	45	57	46	49	13	7	80	124	3	1	121	131
*Chayra	1	50	55	38	34	6	11	45	90	0	0	54	111
*Chhota Binyadair	1	4	7	8	5	2	4	10	12	0	0	10	17

Table C-08: Distribution of population aged 15-29 years by age group, school attendance, sex, residence and community

Administrative Unit *Residence* Community	RMO	Population Aged 15-19 Years				Population Aged 20-24 Years				Population Aged 25-29 Years			
		Attending School		Not Attending School		Attending School		Not Attending School		Attending School		Not Attending School	
		Male	Female	Male	Female	Male	Female	Male	Female	Male	Female	Male	Female
1	2	3	4	5	6	7	8	9	10	11	12	13	14
*Dhunail	1	48	30	56	72	13	3	112	195	3	4	139	123
Dhunail	1	47	23	51	67	13	3	97	162	3	4	119	110
Char Dhunail	1	1	7	5	5	0	0	15	33	0	0	20	13
*Karsalika	1	84	55	97	96	6	3	124	213	3	2	154	163
*Lochna	1	40	29	53	75	5	2	89	148	1	0	131	125
Kuthibari	1	9	8	11	12	0	0	16	30	0	0	31	33
Sadamara	1	12	7	11	21	1	0	18	48	0	0	40	23
Andharmanik	1	11	8	16	23	3	2	40	55	1	0	43	48
Char Andharmanik	1	8	6	15	19	1	0	15	15	0	0	17	21
*Moakola	1	23	9	35	30	2	0	57	87	1	0	72	90
*Ramkharua	1	35	31	51	21	5	7	60	158	6	0	116	146
*Rupabati	1	32	10	27	35	1	0	43	70	0	0	53	72
*Santosha	1	6	10	28	43	1	0	36	77	0	0	49	63
*Selachapri	1	61	59	102	126	17	5	164	180	3	1	206	199
Habibullanagar Union Total		610	453	1030	1120	105	45	1478	1956	26	11	1588	1795
*Baziar Para	1	19	11	14	18	4	3	48	79	0	1	51	53
*Bera Kuchutia	1	28	23	41	35	2	3	62	68	0	1	58	51
*Daya	1	100	81	171	165	14	7	229	248	3	3	234	315
*Farid Pangashi	1	19	14	31	34	2	1	21	32	0	0	24	27
*Hamlakhola	1	37	31	115	84	6	3	99	125	0	2	105	140
*Ishwardia	1	46	29	85	85	4	3	127	136	1	0	100	92
Badalbari	1	14	10	39	34	0	1	71	65	0	0	43	31
Hashakhola	1	24	14	26	29	4	2	29	27	1	0	23	44
Natur Para	1	8	5	20	22	0	0	27	44	0	0	34	17
*Kumir Goalia	1	9	15	34	23	6	3	45	52	2	0	52	37
*Nagardala	1	33	31	49	79	9	4	109	128	1	0	119	88
*Narua	1	44	36	43	41	7	2	44	76	4	0	71	84
*Pangashi Farid	1	26	16	34	39	6	0	51	63	2	0	59	69
*Roypur	1	6	4	16	22	0	0	13	26	0	0	20	27
*Shahzadpur (Part)	1	9	12	43	50	1	0	64	71	1	0	53	53
*Rotonkandi (Part)	1	199	112	294	378	38	12	451	706	10	2	544	609
*Sreephaltala	1	35	38	60	67	6	4	115	146	2	2	98	150
Sreephaltala	1	24	28	39	46	5	4	88	108	1	2	64	103
Ghosh Sreephaltala	1	11	10	21	21	1	0	27	38	1	0	34	47
Sonatani Union Total		239	113	691	652	42	5	637	1158	5	1	869	1173
*Ag Bangana	1	10	2	28	42	1	0	22	61	0	0	42	31
*Araji Banatior	1	3	0	11	13	1	0	12	13	0	0	6	12
*Banatior	1	63	29	140	130	11	0	127	204	2	0	125	215
*Bania Singuli	1	1	0	17	15	0	0	8	30	0	0	16	20
*Bara Chantara	1	14	6	47	38	3	0	61	95	0	0	78	99
*Bhumuria	1	5	9	21	20	0	0	13	26	0	0	14	33

Table C-08: Distribution of population aged 15-29 years by age group, school attendance, sex, residence and community

Administrative Unit *Residence* Community	RMO	Population Aged 15-19 Years				Population Aged 20-24 Years				Population Aged 25-29 Years			
		Attending School		Not Attending School		Attending School		Not Attending School		Attending School		Not Attending School	
		Male	Female	Male	Female	Male	Female	Male	Female	Male	Female	Male	Female
1	2	3	4	5	6	7	8	9	10	11	12	13	14
*Chhota Chantara	1	22	11	79	75	0	0	63	119	0	0	72	130
*Daikandi	1	8	6	27	34	3	0	18	33	0	0	17	42
*Dasuria	1	1	0	6	7	0	0	7	11	0	0	9	10
*Dhitpur	1	58	20	115	92	14	2	129	229	1	0	189	209
Dhitpur	1	34	14	78	62	9	2	87	120	1	0	99	122
Baro Pakhia	1	24	6	37	30	5	0	42	109	0	0	90	87
*Hor Dighalia	1	3	2	17	15	0	0	20	31	0	0	28	37
*Khudra Dasuria	1	3	5	5	17	0	0	3	15	0	1	6	21
*Kursi	1	23	6	40	38	5	3	38	78	0	0	74	107
*Makra	1	9	9	29	19	2	0	29	45	0	0	51	67
*Punch Bangala	1	3	0	23	14	0	0	10	39	0	0	16	32
*Sonatoni	1	10	2	20	14	0	0	13	23	2	0	30	28
*Sripur	1	3	6	66	69	2	0	64	106	0	0	96	80
Sirajganj Sadar Upazila Total		12212	9680	12253	13449	5090	2603	17821	27233	1038	375	23073	26846
Sirajganj Sadar Upazila	1	7397	5539	8517	9406	2000	968	12475	19354	392	134	16077	18628
Sirajganj Sadar Upazila	2	4665	4064	3510	3842	3061	1619	5074	7415	638	240	6615	7864
Sirajganj Sadar Upazila	3	150	77	226	201	29	16	272	464	8	1	381	354
Sirajganj Paurashava	2	4665	4064	3510	3842	3061	1619	5074	7415	638	240	6615	7864
Ward No-01 Total		309	284	222	237	127	96	369	586	31	21	499	585
*Masimpur	2	235	202	114	130	77	76	197	331	24	16	288	383
*Mahmud Pur	2	62	72	101	93	48	13	159	240	6	5	186	182
*New Market	2	12	10	7	14	2	7	13	15	1	0	25	20
Ward No-02 Total		368	338	330	338	147	107	438	677	34	21	564	770
*Dear Dhangora	2	73	93	133	141	34	23	167	276	12	7	211	278
*Kachari Para	2	35	21	17	18	11	6	21	40	0	1	41	58
*Sheikh Mujib Road (Part-1)	2	22	22	11	17	8	14	15	22	0	1	18	36
*Saya Dhangora	2	238	202	169	162	94	64	235	339	22	12	294	398
Ward No-03 Total		244	247	48	64	149	104	110	170	41	15	186	284
*Ismail Hossain Sirajee Road	2	26	19	2	4	12	5	4	13	3	2	11	22
*Mohammed Ali Road	2	3	14	4	3	2	5	10	10	1	2	14	21
*Moktar Para	2	25	24	6	11	13	12	11	26	2	2	21	42
*Munshi Meherullah Road	2	3	3	0	1	4	2	0	0	3	1	0	7
*Sheikh Mojib Road Uttar	2	69	61	4	7	34	23	23	26	12	3	35	53
*Sohrawardi Road	2	118	126	32	38	84	57	62	95	20	5	105	139
Ward No-04 Total		425	278	154	186	175	131	257	427	34	28	407	525
*Rahmatganj	2	153	71	37	68	70	27	82	127	14	9	121	172
*Uttar Saya Dhangara	2	272	207	117	118	105	104	175	300	20	19	286	353
Ward No-05 Total		262	303	121	159	116	101	220	328	27	15	310	493
*Dargah Road	2	18	26	5	9	6	16	15	17	1	2	26	54
*Ganja Bhangabari Purba	2	47	37	11	15	21	15	15	28	2	2	35	30
*Jublee Bagan	2	27	41	8	17	21	12	17	24	5	2	28	50

RMO: 1 = Rural, 2 = Urban and 3 = Other Urban

Table C-08: Distribution of population aged 15-29 years by age group, school attendance, sex, residence and community

Administrative Unit *Residence* Community	RMO	Population Aged 15-19 Years				Population Aged 20-24 Years				Population Aged 25-29 Years			
		Attending School		Not Attending School		Attending School		Not Attending School		Attending School		Not Attending School	
		Male	Female	Male	Female	Male	Female	Male	Female	Male	Female	Male	Female
1	2	3	4	5	6	7	8	9	10	11	12	13	14
*Saya Gobinda	2	170	199	97	118	68	58	173	259	19	9	221	359
Ward No-06 Total		268	264	228	212	101	74	362	435	35	13	430	473
*Ganja Bhangabari (Part)	2	141	152	149	146	54	48	237	292	24	6	275	289
*Nutan Bhangabari	2	127	112	79	66	47	26	125	143	11	7	155	184
Ward No-07 Total		142	212	381	396	52	31	449	555	11	2	535	555
*Chak Kobdash Para	2	30	34	107	95	13	2	105	159	3	1	137	182
*Kushahata	2	10	22	8	16	5	5	25	18	0	0	28	28
*Kobdash Para	2	17	26	78	95	4	4	67	98	3	0	103	104
*Ranigram	2	85	130	188	190	30	20	252	280	5	1	267	241
Ward No-08 Total		488	471	194	252	683	323	313	515	132	28	469	568
*Bahir Gola (Marwari Patty)	2	64	60	17	18	58	27	28	51	19	3	39	94
*College Para	2	77	73	9	15	205	103	22	37	47	6	48	52
*Dattabari	2	140	190	72	88	233	138	73	146	35	9	134	181
*Jahanpur	2	207	148	96	131	187	55	190	281	31	10	248	241
Ward No-09 Total		208	179	325	321	110	23	385	583	35	4	451	523
*Akdala	2	142	108	179	160	86	14	209	320	29	2	256	257
*Goyla Para	2	66	71	146	161	24	9	176	263	6	2	195	266
Ward No-10 Total		393	271	115	135	380	225	207	294	79	29	247	349
*B.L. School Road	2	61	61	31	45	69	19	64	84	16	7	75	85
*Dhanbandi J.C. Road	2	102	117	14	22	155	111	51	96	36	11	68	142
*Dhanbandi Uttar	2	230	93	70	68	156	95	92	114	27	11	104	122
Ward No-11 Total		432	247	213	267	460	124	356	545	61	11	434	567
*Al-Mahmud Avenue (Hossainpur	2	6	11	1	2	0	16	2	2	0	0	3	8
*Dhanbandi (Dakhin)	2	148	42	44	67	231	26	86	91	22	4	82	82
*Hossainpur	2	278	194	168	198	229	82	268	452	39	7	349	477
Ward No-12 Total		418	356	181	224	298	142	284	377	64	25	444	475
*E.B.Road	2	58	108	13	24	84	59	19	32	22	6	37	59
*Kolgoyla	2	23	17	46	74	6	14	75	103	0	0	111	129
*Amlapara	2	86	62	36	46	67	25	52	88	9	5	76	97
*Sher-E-Bangla Road	2	251	169	86	80	141	44	138	154	33	14	220	190
Ward No-13 Total		225	212	268	309	74	57	408	577	27	14	504	550
*Char Roypur	2	116	114	132	170	34	19	187	289	15	10	247	291
*Roypur	2	109	98	136	139	40	38	221	288	12	4	257	259
Ward No-14 Total		152	115	379	346	50	14	421	622	8	0	517	486
*Char Malsha Para	2	41	24	144	117	9	1	129	194	3	0	154	170
*Char Mirpur	2	10	11	46	44	5	1	54	74	2	0	67	51
*Malsha Para	2	69	46	75	68	27	5	103	125	3	0	106	103
*Putiabari	2	32	34	114	117	9	7	135	229	0	0	190	162
Ward No-15 Total		331	287	351	396	139	67	495	724	19	14	618	661
*Mirpur Dakshingram	2	37	49	61	52	11	8	86	122	2	2	117	119
*Mirpur Uttargram	2	111	108	57	94	41	29	123	164	10	5	143	200

Table C-08: Distribution of population aged 15-29 years by age group, school attendance, sex, residence and community

Administrative Unit *Residence* Community	RMO	Population Aged 15-19 Years				Population Aged 20-24 Years				Population Aged 25-29 Years			
		Attending School		Not Attending School		Attending School		Not Attending School		Attending School		Not Attending School	
		Male	Female	Male	Female	Male	Female	Male	Female	Male	Female	Male	Female
1	2	3	4	5	6	7	8	9	10	11	12	13	14
*Railway Colony	2	183	130	233	250	87	30	286	438	7	7	358	342
Baghbati Union Total		1027	727	1248	1344	251	148	1727	2604	69	23	2218	2431
Baghbati Union	1	877	650	1022	1143	222	132	1455	2140	61	22	1837	2077
Baghbati Union	3	150	77	226	201	29	16	272	464	8	1	381	354
*Baghbati	1	28	32	42	34	9	8	49	70	3	1	45	74
*Baidya Dhaldob	1	24	21	40	40	6	4	36	79	2	0	82	105
Purba Baidya Dhaldob	1	9	13	21	11	2	4	16	33	1	0	29	36
Paschim Baidya Dhaldob	1	15	8	19	29	4	0	20	46	1	0	53	69
*Bejganti	1	51	27	116	114	13	3	123	183	4	1	150	145
Bejganti	1	33	26	80	83	10	3	99	122	3	1	102	92
Khorarganti	1	18	1	36	31	3	0	24	61	1	0	48	53
*Chak Mirakhor	1	27	27	30	47	8	14	71	88	1	3	78	74
*Chak Phulkocha	1	8	8	10	9	1	0	13	27	0	0	24	28
*Dhaldob	1	40	50	59	93	8	8	95	159	3	2	122	161
*Dattabari	3	150	77	226	201	29	16	272	464	8	1	381	354
Madhya Dattabari	3	34	19	61	39	8	7	85	113	5	0	93	85
Purba Dattabari	3	40	15	58	49	4	3	65	140	2	1	93	114
Paschim Dattabari	3	76	43	107	113	17	6	122	211	1	0	195	155
*Garudaha	1	45	21	82	85	11	5	111	177	1	0	145	142
Purba Garudaha	1	33	17	41	53	11	5	73	107	1	0	82	92
Paschim Garudaha	1	12	4	41	32	0	0	38	70	0	0	63	50
*Ghorachara	1	113	82	116	115	22	15	149	231	5	2	174	217
Purba Ghora Chara	1	58	43	45	28	8	11	52	103	3	1	58	81
Paschim Ghora Chara	1	55	39	71	87	14	4	97	128	2	1	116	136
*Harina Gopal	1	62	23	28	37	13	7	56	83	2	1	54	91
*Haripur	1	27	29	41	48	6	4	52	69	5	0	62	67
*Hasna	1	46	26	53	43	11	6	76	88	2	0	91	137
Hasna	1	24	13	26	30	6	2	38	54	1	0	46	58
Char Hasna	1	22	13	27	13	5	4	38	34	1	0	45	79
*Ichhamati	1	18	12	7	13	2	10	19	38	2	0	26	34
*Kanganti	1	20	22	45	60	8	4	51	84	0	0	83	74
*Maliganti	1	16	11	27	42	3	0	41	57	0	0	54	54
*Nandina	1	22	22	32	65	4	3	43	85	1	0	71	76
Nandina	1	13	9	19	34	1	2	21	46	1	0	41	34
Char Nandina	1	9	13	13	31	3	1	22	39	0	0	30	42
*Paniabari	1	18	12	25	21	2	2	23	28	0	0	37	37
*Phulkocha	1	105	72	95	86	35	8	162	260	13	1	242	213
Purba Phulkocha	1	61	57	57	51	18	5	96	188	12	1	163	152
Paschim Phulkocha	1	44	15	38	35	17	3	66	72	1	0	79	61
*Pipulbaria	1	68	54	47	64	31	11	53	84	6	3	102	112
*Rajibpur	1	69	43	41	23	11	8	69	69	5	5	62	79

Table C-08: Distribution of population aged 15-29 years by age group, school attendance, sex, residence and community

Administrative Unit *Residence* Community	RMO	Population Aged 15-19 Years				Population Aged 20-24 Years				Population Aged 25-29 Years			
		Attending School		Not Attending School		Attending School		Not Attending School		Attending School		Not Attending School	
		Male	Female	Male	Female	Male	Female	Male	Female	Male	Female	Male	Female
1	2	3	4	5	6	7	8	9	10	11	12	13	14
*Rangaliaganti	1	36	43	56	70	10	9	106	117	2	2	98	102
*Subarnaganti	1	20	7	18	19	5	1	36	40	3	1	21	22
*Uttar Alakdia	1	14	6	12	15	3	2	21	24	1	0	14	33
Bahuli Union Total		719	610	896	940	226	114	1292	1910	34	13	1579	1858
*Bagh Dumur	1	14	26	8	17	10	4	30	37	0	1	29	30
*Bahuli	1	41	40	62	66	19	9	89	111	1	0	103	126
*Brahmakhola	1	41	29	44	51	11	3	38	74	0	0	68	104
Brahmakhola	1	24	19	27	38	8	2	26	52	0	0	50	72
Char Berabari	1	0	0	0	0	0	0	0	0	0	0	1	4
Berabari	1	6	2	7	7	2	0	4	8	0	0	7	19
Gopinathpur	1	11	8	10	6	1	1	8	14	0	0	10	9
*Chandpal	1	19	27	11	20	3	4	23	41	0	0	43	48
Chandpal	1	12	16	7	15	2	2	17	25	0	0	29	27
Bil Chandpal	1	6	8	2	4	1	0	4	10	0	0	8	9
Duthkarganti	1	1	3	2	1	0	2	2	6	0	0	6	12
*Chhabsia	1	30	30	26	14	6	5	33	49	3	1	38	49
*Dakshin Alakdia	1	39	42	17	17	14	11	33	39	2	0	36	46
*Deoji	1	3	2	17	21	1	0	33	44	1	0	31	35
Deoji	1	3	2	9	13	1	0	19	28	1	0	22	21
Char Deoji	1	0	0	8	8	0	0	14	16	0	0	9	14
*Dhitpur Alal	1	46	48	32	57	18	19	73	117	3	2	87	96
Dhitpur Alal	1	35	44	30	41	16	16	63	98	3	2	68	79
Chak Chandi	1	11	4	2	16	2	3	10	19	0	0	19	17
*Dhitpur Kanu	1	24	25	26	6	12	8	35	68	3	2	47	56
Dhitpur Kanu	1	18	18	22	6	11	5	28	48	2	2	30	46
Char Dhitpur Kanu	1	6	7	4	0	1	3	7	20	1	0	17	10
*Dumur	1	87	55	90	89	23	9	108	236	6	1	168	197
Bhajon Dashganti	1	5	3	4	4	1	1	3	9	0	0	6	6
Dumur Golami	1	10	13	22	12	5	2	30	37	2	1	24	20
Paschim Dumur Musa	1	5	4	4	0	1	0	2	5	0	0	2	15
Dumur Isa	1	30	19	19	13	9	3	22	52	2	0	45	66
Dumur Barabari	1	6	6	3	4	1	0	4	15	0	0	12	7
Bil Gajaria	1	18	7	32	46	2	3	32	90	2	0	59	61
Joalbhanga	1	13	3	6	10	4	0	15	28	0	0	20	22
*Harinahata	1	12	17	25	31	3	1	41	37	1	0	42	47
*Kalidasganti	1	56	49	116	123	8	2	155	179	1	1	184	136
Kalidasganti	1	36	21	98	98	3	2	125	139	1	0	142	101
Moktergantі	1	5	11	10	17	3	0	27	19	0	0	25	19
Alampur	1	15	17	8	8	2	0	3	21	0	1	17	16
*Khaga	1	66	59	84	89	30	18	155	221	6	1	166	202
Paschim Khaga	1	16	7	25	25	4	3	29	61	0	0	42	54

Table C-08: Distribution of population aged 15-29 years by age group, school attendance, sex, residence and community

Administrative Unit *Residence* Community	RMO	Population Aged 15-19 Years				Population Aged 20-24 Years				Population Aged 25-29 Years			
		Attending School		Not Attending School		Attending School		Not Attending School		Attending School		Not Attending School	
		Male	Female	Male	Female	Male	Female	Male	Female	Male	Female	Male	Female
1	2	3	4	5	6	7	8	9	10	11	12	13	14
Purba Khaga	1	50	52	59	64	26	15	126	160	6	1	124	148
*Niamatpur	1	22	5	28	42	0	0	34	68	1	0	37	58
Niamatpur	1	17	5	24	30	0	0	24	55	0	0	30	45
Dighir Char	1	5	0	4	12	0	0	10	13	1	0	7	13
*Nutiharina	1	40	11	67	67	4	0	80	109	0	0	87	106
Islampur	1	13	2	29	33	1	0	32	51	0	0	39	48
Gobindapur	1	16	5	26	12	1	0	28	33	0	0	21	31
Char Islampur	1	11	4	12	22	2	0	20	25	0	0	27	27
*Padumpal	1	27	24	61	50	14	3	50	83	1	0	79	107
Padumpal	1	23	23	58	45	14	2	44	72	1	0	59	94
Char Padumpal	1	4	1	3	5	0	1	6	11	0	0	20	13
*Raghurganti	1	31	24	29	44	5	4	53	72	1	0	58	71
*Rahimpur	1	28	9	55	59	9	1	80	120	1	0	109	112
Rahimpur	1	9	5	23	25	6	0	23	29	0	0	28	34
Dhopa Para	1	6	1	14	18	2	1	36	51	1	0	45	37
Dwobhanga	1	13	3	18	16	1	0	21	40	0	0	36	41
*Rajapur	1	51	66	42	38	28	8	82	146	3	4	110	147
Rajapur	1	36	48	30	31	21	8	48	68	2	4	54	85
Machdakandi	1	15	18	12	7	7	0	34	78	1	0	56	62
*Ratani	1	10	2	31	26	0	1	29	26	0	0	31	35
*Saraichandi	1	26	14	10	9	6	4	16	22	0	0	19	32
*Singarganti	1	6	6	15	4	2	0	22	11	0	0	7	18
Singarganti	1	3	1	3	1	0	0	4	5	0	0	2	8
Dumur Kabir	1	3	5	12	3	2	0	18	6	0	0	5	10
Kalia Haripur Union Total		960	682	1473	1359	244	97	1970	2569	52	12	2490	2475
*Banbaria	1	258	168	398	339	77	21	498	724	25	5	584	625
Paik Para	1	20	13	60	46	3	4	65	76	1	1	64	72
Banbaria	1	94	33	113	94	25	7	140	232	8	3	187	181
Dighalkandi	1	34	33	63	68	11	3	87	135	2	0	101	72
Char Banbaria	1	38	34	60	63	21	4	86	94	6	0	84	120
Char Dighalkandi	1	6	1	9	10	0	0	16	13	0	0	15	19
Kadai	1	37	31	40	18	13	2	54	92	5	1	63	75
Kashiahata	1	17	14	29	24	1	0	39	51	2	0	44	40
Ghona Para	1	12	9	24	16	3	1	11	31	1	0	26	46
*Bara Piari	1	4	6	7	9	0	1	16	18	0	0	18	15
*Barakandi	1	25	22	47	51	6	2	61	64	2	0	66	75
*Beltia	1	4	5	30	22	0	0	36	45	1	0	43	42
*Biara	1	16	16	33	48	2	0	36	62	0	1	54	60
*Chakli	1	26	26	55	32	9	3	45	67	4	0	50	56
*Char Safri	1	4	2	9	14	0	0	11	10	0	0	11	15
*Chhatiantali	1	80	41	100	91	13	5	127	160	0	1	120	142

RMO: 1 = Rural, 2 = Urban and 3 = Other Urban

Table C-08: Distribution of population aged 15-29 years by age group, school attendance, sex, residence and community

Administrative Unit *Residence* Community	RMO	Population Aged 15-19 Years				Population Aged 20-24 Years				Population Aged 25-29 Years			
		Attending School		Not Attending School		Attending School		Not Attending School		Attending School		Not Attending School	
		Male	Female	Male	Female	Male	Female	Male	Female	Male	Female	Male	Female
1	2	3	4	5	6	7	8	9	10	11	12	13	14
*Chhota Piari	1	8	11	8	10	3	1	13	36	0	0	31	30
*Kalia Chaudhuri	1	347	264	515	497	84	54	811	928	16	5	1082	912
Kalia	1	67	48	105	88	17	3	118	226	6	1	207	222
Kanda Para	1	182	125	274	275	36	21	515	393	7	0	593	413
Char Para	1	23	16	49	25	5	6	38	77	0	0	58	38
Kallani	1	30	28	26	32	12	10	35	72	1	1	65	79
Char Kallani	1	9	11	15	16	5	2	31	45	0	0	34	26
Sarkarpara	1	13	20	24	26	5	7	39	59	0	3	57	65
Moulvipara	1	23	16	22	35	4	5	35	56	2	0	68	69
*Kalia Haripur	1	34	25	30	33	5	2	28	67	0	0	65	70
*Maragram	1	10	16	27	27	2	0	59	50	0	0	44	45
*Narayanbari	1	66	40	130	94	22	3	115	139	2	0	149	204
Rajabnagar	1	16	8	14	10	6	0	15	32	1	0	31	43
Char Haripur	1	50	32	116	84	16	3	100	107	1	0	118	161
*Ramganti	1	23	21	28	26	5	3	44	71	0	0	61	54
*Tentulia	1	55	19	56	66	16	2	70	128	2	0	112	130
Tentulia	1	17	6	19	29	4	0	34	44	0	0	33	53
Chuniahati	1	16	4	28	26	6	1	24	51	2	0	41	46
Kazi Para	1	22	9	9	11	6	1	12	33	0	0	38	31
Kaoakola Union Total		243	205	490	404	46	33	600	1020	6	0	778	902
*Kagmari	1	1	4	8	8	0	0	6	24	0	0	11	21
*Baira(Hat)	1	35	21	27	22	2	9	53	53	0	0	46	53
*Baniabari	1	4	1	12	10	0	0	10	18	0	0	22	27
*Bara Koyra	1	4	8	50	17	3	0	38	51	1	0	46	60
*Barni	1	4	5	17	8	1	0	21	18	0	0	18	21
*Bera Bari	1	2	3	27	27	1	1	27	30	0	0	30	31
*Bhutma	1	15	10	14	19	2	0	24	46	0	0	41	25
*Chandal Baira	1	14	16	47	26	3	9	41	68	0	0	55	44
*Chhota Koyra	1	5	10	16	11	1	0	10	18	0	0	13	16
*Dogachhi	1	9	8	34	25	5	1	26	71	1	0	66	54
*Haldia(Kagmari)	1	4	1	2	2	0	1	7	18	0	0	17	17
*Kaigari Dorta	1	27	13	36	39	5	2	70	101	0	0	77	104
*Kaoakola	1	8	13	25	29	0	3	45	63	0	0	44	44
*Katenga	1	12	6	35	31	5	1	34	52	0	0	54	60
*Khurda Katenga	1	9	14	18	16	0	0	18	64	0	0	54	63
*Kuri Para	1	14	15	23	21	2	4	27	30	2	0	14	25
*Mahes Kangla	1	6	6	19	24	4	0	28	58	0	0	25	45
*Mirzapur	1	11	10	9	12	0	0	21	30	0	0	18	19
*Sayaseka	1	14	5	48	25	2	1	45	75	2	0	57	59
*Singabil Haldia	1	7	8	9	18	1	0	11	64	0	0	18	55
*Uttar Jamua	1	38	28	14	14	9	1	38	68	0	0	52	59

RMO: 1 = Rural, 2 = Urban and 3 = Other Urban

Table C-08: Distribution of population aged 15-29 years by age group, school attendance, sex, residence and community

Administrative Unit *Residence* Community	RMO	Population Aged 15-19 Years				Population Aged 20-24 Years				Population Aged 25-29 Years			
		Attending School		Not Attending School		Attending School		Not Attending School		Attending School		Not Attending School	
		Male	Female	Male	Female	Male	Female	Male	Female	Male	Female	Male	Female
1	2	3	4	5	6	7	8	9	10	11	12	13	14
Khoksabari Union Total		687	572	638	677	169	91	865	1520	33	12	1256	1450
*Brahmanganti	1	53	39	52	31	5	4	46	101	0	0	96	95
Brahmanganti	1	18	13	24	9	1	1	22	57	0	0	57	57
Char Brahmanganti	1	35	26	28	22	4	3	24	44	0	0	39	38
*Diar Pachil	1	32	22	19	25	4	1	31	69	0	0	53	77
*Gonerganti	1	35	43	66	64	16	16	71	143	3	3	80	113
Gonerganti	1	35	35	50	42	14	16	56	116	3	2	61	89
Chhota Ganerganti	1	0	8	16	22	2	0	15	27	0	1	19	24
*Khalisakura	1	51	52	32	57	15	5	72	143	4	1	100	100
Khalisakura	1	28	28	20	40	11	4	44	87	2	1	68	55
Noada Shailabari	1	23	24	12	17	4	1	28	56	2	0	32	45
*Khoksabari	1	165	141	160	144	41	21	212	379	12	2	288	354
Khoksabari	1	52	57	46	47	14	7	68	86	3	1	74	124
Char Khoksabari	1	40	34	62	40	16	6	58	119	6	1	98	96
Khokshabari Hospital	1	53	25	23	34	8	1	37	78	1	0	54	62
Puran Shailabari	1	20	25	29	23	3	7	49	96	2	0	62	72
*Munsumi	1	42	43	46	35	10	7	53	71	3	2	84	95
Munsumi	1	18	20	16	15	5	5	24	42	2	2	43	49
Chandrakona Munsumi	1	24	23	30	20	5	2	29	29	1	0	41	46
*Naoda Telkupi	1	63	53	47	36	13	14	76	81	3	0	70	54
*Pachil	1	52	23	32	48	15	5	42	106	2	0	67	112
Pachil	1	39	17	29	30	13	3	28	80	1	0	55	74
Talgachhi Pachil	1	13	6	3	18	2	2	14	26	1	0	12	38
*Sailabari	1	37	21	36	26	9	4	59	70	0	1	53	79
Sailabari	1	26	13	24	15	5	4	41	46	0	0	41	55
Char Shailabari	1	11	8	12	11	4	0	18	24	0	1	12	24
*Saluabhita	1	30	24	25	51	9	1	29	77	1	1	99	94
*Satkiabari	1	42	44	44	54	7	1	67	96	1	1	90	105
Satikabari	1	33	30	18	25	7	1	41	64	0	1	49	63
Baniagati	1	9	14	26	29	0	0	26	32	1	0	41	42
*Telkupi	1	85	67	79	106	25	12	107	184	4	1	176	172
Telkupi	1	9	7	15	13	2	0	20	45	1	0	34	25
Sultanganj Para	1	39	24	24	57	8	4	50	62	2	0	52	59
Nutanpara	1	15	17	9	18	9	2	19	27	0	0	21	22
Nailsapara	1	22	19	31	18	6	6	18	50	1	1	69	66
Mechhra Union Total		329	205	466	586	85	27	780	1262	25	7	1193	1253
*Akna Dighi	1	22	18	73	87	7	1	98	182	2	0	147	149
*Betua	1	10	7	18	22	1	0	40	62	1	0	50	58
*Chandganj Mudi Para	1	13	16	13	10	9	2	14	20	4	0	31	33
*Char Kharua	1	3	5	5	4	2	2	15	22	1	0	17	20
*Ghatia	1	35	25	25	16	16	2	44	79	1	0	71	116

Table C-08: Distribution of population aged 15-29 years by age group, school attendance, sex, residence and community

Administrative Unit *Residence* Community	RMO	Population Aged 15-19 Years				Population Aged 20-24 Years				Population Aged 25-29 Years			
		Attending School		Not Attending School		Attending School		Not Attending School		Attending School		Not Attending School	
		Male	Female	Male	Female	Male	Female	Male	Female	Male	Female	Male	Female
1	2	3	4	5	6	7	8	9	10	11	12	13	14
*Haribhaga	1	15	9	17	11	4	0	23	46	0	0	51	56
*Joykrishna Para	1	2	3	6	17	0	0	12	25	1	1	14	14
*Kechuahata	1	14	8	7	9	7	4	10	16	5	1	23	14
*Kharua	1	5	0	5	2	3	2	10	9	0	1	9	9
*Khas Baliamenda	1	5	5	17	27	2	1	48	61	1	0	52	44
*Khashurkandi	1	3	0	0	3	2	0	3	7	0	0	5	2
*Khidirpur	1	4	2	12	8	4	2	19	19	0	0	22	30
*Matikura	1	2	1	13	5	0	0	7	20	1	0	20	22
*Mechhra	1	49	31	50	98	4	1	111	146	0	1	159	189
Suri Mechhra	1	19	7	21	33	3	0	38	53	0	0	64	70
Mechhara Khamar Para	1	23	16	22	40	1	1	39	57	0	1	61	72
Mechhara Hatpara	1	7	8	7	25	0	0	34	36	0	0	34	47
*Par Mechhra	1	8	3	8	21	3	0	39	43	0	0	31	15
*Rehaihurkandi Bhangra	1	7	2	13	14	0	0	14	31	0	0	19	17
*Ruksa	1	85	50	118	133	14	4	175	300	5	3	273	289
Ruksa	1	66	38	95	111	10	4	131	219	1	3	199	238
Neogibari	1	19	12	23	22	4	0	44	81	4	0	74	51
*Sachalia	1	10	5	16	24	0	1	34	52	0	0	54	61
*Teghari	1	37	15	50	75	7	5	64	122	3	0	145	115
Ratankandi Union Total		997	683	644	881	259	157	1022	2158	53	29	1623	2361
*Ag Baira	1	37	20	24	40	3	0	51	86	2	0	67	82
Ag Baira	1	30	14	20	32	3	0	32	62	1	0	49	64
Char Baira	1	7	6	4	8	0	0	19	24	1	0	18	18
*Bahuka	1	199	168	109	149	67	33	167	388	12	5	259	412
Purba Bahuka	1	52	55	37	75	29	14	57	144	8	2	89	157
Paschim Bahuka	1	81	58	27	29	22	9	42	116	2	1	64	121
Gazaria	1	45	41	32	32	10	7	43	94	2	1	71	100
Bhemara	1	21	14	13	13	6	3	25	34	0	1	35	34
*Benipur	1	10	5	0	7	4	4	15	35	0	0	29	44
*Bhellabari	1	16	10	7	14	4	1	9	40	0	0	25	48
*Chak Bahuka	1	234	143	94	178	62	48	176	396	11	16	254	403
Kuri Para	1	18	18	9	18	8	8	24	51	0	0	31	46
Purba Kuralia	1	145	82	50	66	32	27	72	184	8	13	132	213
Chilgacha	1	63	32	33	87	21	10	75	140	3	2	80	125
Ruperber	1	8	11	2	7	1	3	5	21	0	1	11	19
*Ekdala	1	88	49	129	168	22	14	180	346	6	1	298	406
Uttar Ekdala	1	47	32	81	105	13	11	97	178	3	1	152	221
Dakshin Ekdala	1	41	17	48	63	9	3	83	168	3	0	146	185
*Gobinda Patal	1	30	20	8	12	4	0	8	38	2	0	22	51
*Harina	1	32	37	40	37	18	13	39	105	8	3	100	112
*Harinarayanpur	1	5	3	10	12	3	0	21	32	1	0	41	57

RMO: 1 = Rural, 2 = Urban and 3 = Other Urban

Table C-08: Distribution of population aged 15-29 years by age group, school attendance, sex, residence and community

Administrative Unit *Residence* Community	RMO	Population Aged 15-19 Years				Population Aged 20-24 Years				Population Aged 25-29 Years			
		Attending School		Not Attending School		Attending School		Not Attending School		Attending School		Not Attending School	
		Male	Female	Male	Female	Male	Female	Male	Female	Male	Female	Male	Female
1	2	3	4	5	6	7	8	9	10	11	12	13	14
*Khamarganti	1	11	15	22	13	1	0	26	32	1	0	28	49
*Kholabari	1	42	21	12	10	8	4	29	74	1	0	51	59
Kholabari	1	19	8	2	4	1	1	5	25	1	0	12	25
Porabari	1	23	13	10	6	7	3	24	49	0	0	39	34
*Khorada Baira	1	30	24	15	26	9	6	25	58	2	2	36	72
*Maishamura	1	72	53	29	45	8	11	56	122	1	1	102	135
*Narayandia	1	51	19	33	44	17	5	71	119	1	0	87	102
Narayandia	1	21	12	19	22	9	3	39	70	1	0	48	52
Krishna Jibpur	1	10	2	8	14	0	2	22	23	0	0	21	23
Madrabari	1	20	5	6	8	8	0	10	26	0	0	18	27
*Phulbaira	1	27	9	19	24	4	4	21	46	2	0	34	56
Phulbaira	1	20	7	11	16	4	2	13	31	2	0	24	41
Baira Narayan	1	7	2	8	8	0	2	8	15	0	0	10	15
*Ratankandi	1	31	29	13	3	10	6	14	40	1	1	20	40
*Saratail	1	27	13	6	12	1	1	15	31	1	0	21	35
*Shyampur	1	42	30	67	73	4	0	78	130	1	0	117	157
*Sukdebpur	1	13	15	7	14	10	7	21	40	0	0	32	41
Saidabad Union Total		852	601	1263	1407	262	107	1789	2413	48	13	1988	2193
*Baoitara	1	154	89	195	236	28	11	284	326	5	2	273	271
Paschim Baoitara	1	114	65	163	189	19	9	216	248	5	2	212	207
Mulibari	1	40	24	32	47	9	2	68	78	0	0	61	64
*Bara Shimul Panchasona	1	50	23	109	124	10	4	128	206	1	1	174	172
*Birhati	1	6	3	13	13	2	0	25	24	0	0	29	24
*Chak Boyra	1	12	2	15	19	0	0	19	27	0	0	22	28
*Dukhiabari	1	34	21	38	48	10	1	57	99	1	0	79	103
Purba Dukhiabari	1	4	2	7	12	0	0	9	17	0	0	17	19
Paschim Dukhiabari	1	30	19	31	36	10	1	48	82	1	0	62	84
*Gachhabari	1	37	36	69	73	9	5	123	117	1	0	84	84
Purba Gachhabari	1	1	9	28	26	0	0	33	43	0	0	26	29
Paschim Gachhabari	1	36	27	41	47	9	5	90	74	1	0	58	55
*Jamtail Khidirpur	1	37	24	57	62	11	10	64	99	4	2	85	96
Jamtail Khidirpur	1	21	16	17	19	8	9	25	29	3	2	24	51
Dighir Char	1	16	8	40	43	3	1	39	70	1	0	61	45
*Jamtail Das	1	70	38	49	87	26	8	86	134	0	2	88	119
Uttar Porabari	1	32	14	34	51	15	4	45	68	0	1	53	63
Dakshin Porabari	1	38	24	15	36	11	4	41	66	0	1	35	56
*Jarila	1	73	61	91	122	41	7	126	175	9	1	149	146
Jarila	1	46	26	60	66	11	3	74	83	1	0	72	72
Maisura	1	9	6	7	15	12	0	20	27	2	0	15	14
Jarila Madhyapara	1	11	18	16	32	13	4	21	40	4	1	51	42
Jarila Digrir Char	1	7	11	8	9	5	0	11	25	2	0	11	18

Table C-08: Distribution of population aged 15-29 years by age group, school attendance, sex, residence and community

Administrative Unit *Residence* Community	RMO	Population Aged 15-19 Years				Population Aged 20-24 Years				Population Aged 25-29 Years			
		Attending School		Not Attending School		Attending School		Not Attending School		Attending School		Not Attending School	
		Male	Female	Male	Female	Male	Female	Male	Female	Male	Female	Male	Female
1	2	3	4	5	6	7	8	9	10	11	12	13	14
*Jamunabali	1	1	4	21	24	1	0	13	30	0	0	21	35
*Khas Barashimul	1	9	7	28	18	2	1	37	30	1	0	36	32
*Khas Chhatragachha	1	4	3	12	7	2	1	14	21	0	0	15	23
*Konaganti	1	34	17	3	18	20	12	23	50	2	1	29	44
*Krishnapur Kadda	1	39	24	37	43	10	3	66	92	3	0	71	119
*Purba Mohanpur	1	9	13	85	75	2	0	88	160	0	0	124	102
Purba Mohanpur	1	4	3	54	45	1	0	56	122	0	0	81	61
Paschim Mohanpur	1	5	10	31	30	1	0	32	38	0	0	43	41
*Rehai Chhatragachha	1	11	3	9	8	2	0	16	24	0	0	28	19
*Sadanandapur	1	35	24	8	14	12	13	26	58	8	1	35	75
*Saidabad	1	70	67	175	163	25	12	250	281	6	2	246	297
Uttar Saidabad	1	31	22	81	91	12	2	119	154	4	0	127	143
Dakshin Saidabad	1	38	42	75	53	13	10	115	115	2	2	103	138
Kalibari	1	1	3	19	19	0	0	16	12	0	0	16	16
*Sartia	1	167	142	249	253	49	19	344	460	7	1	400	404
Bara Sartia	1	51	42	55	29	10	8	68	79	4	1	75	100
Natun Sartia	1	44	51	77	81	19	6	121	169	1	0	154	144
Purba Sartia Char	1	17	19	31	41	3	1	53	70	1	0	58	37
Paschim Sartia	1	43	23	18	36	13	3	26	48	0	0	38	49
Hat Sartia	1	12	7	68	66	4	1	76	94	1	0	75	74
Shialkul Union Total		949	786	972	1170	273	111	1655	2521	55	11	1920	2198
*Aria Mohan	1	40	18	36	57	11	3	67	85	3	1	57	82
*Bahuti	1	63	48	68	67	23	6	99	156	2	1	123	130
*Bara Hamkuria	1	52	51	53	49	7	11	73	131	1	1	95	124
Bara Hamkuria	1	36	38	32	32	7	11	51	97	1	1	66	81
Rajakhar Char	1	16	13	21	17	0	0	22	34	0	0	29	43
*Bildhali	1	28	38	58	48	7	7	60	98	2	0	81	96
*Chak Shialkul	1	53	68	76	64	10	4	90	150	0	1	139	137
*Chandidasganti	1	92	73	68	133	32	9	166	240	7	1	174	197
Chandidasganti	1	82	70	58	117	32	8	143	207	7	1	147	172
Saraichandi	1	10	3	10	16	0	1	23	33	0	0	27	25
*Chhota Hamkuria	1	16	12	8	9	5	1	21	32	1	0	19	22
*Dhukuria	1	66	46	52	84	18	6	114	198	2	0	124	152
*Fulbari	1	61	45	26	32	19	17	57	96	6	2	86	112
*Jagatganti	1	62	54	42	39	15	14	65	83	0	1	58	97
*Jamua	1	24	20	24	21	11	5	59	92	1	0	59	71
*Kayalganti Shibnathpur	1	41	25	51	58	9	2	76	125	2	0	98	98
Kayalganti	1	19	8	16	23	2	2	13	33	0	0	28	40
Shibnathpur	1	22	17	35	35	7	0	63	92	2	0	70	58
*Khorda Sialkol	1	47	31	60	84	10	3	93	131	4	0	108	139
Khorda Shialkul	1	37	26	32	48	9	3	50	80	3	0	62	76

Table C-08: Distribution of population aged 15-29 years by age group, school attendance, sex, residence and community

Administrative Unit *Residence* Community	RMO	Population Aged 15-19 Years				Population Aged 20-24 Years				Population Aged 25-29 Years			
		Attending School		Not Attending School		Attending School		Not Attending School		Attending School		Not Attending School	
		Male	Female	Male	Female	Male	Female	Male	Female	Male	Female	Male	Female
1	2	3	4	5	6	7	8	9	10	11	12	13	14
Char Para	1	4	2	21	21	0	0	23	21	0	0	23	27
Dairkalia	1	6	3	7	15	1	0	20	30	1	0	23	36
*Paiksa	1	30	12	43	60	5	1	84	87	0	0	59	58
*Paschim Konaganti	1	9	9	15	9	3	2	18	33	0	0	34	33
*Paschim Mohanpur	1	13	8	8	11	5	1	27	29	0	1	18	8
*Raghunathpur	1	83	73	108	163	43	8	179	265	14	1	230	230
Raghunathpur	1	50	35	71	107	10	1	128	187	4	0	143	126
Badhayanath	1	33	38	37	56	33	7	51	78	10	1	87	104
*Sialkol	1	65	69	89	67	20	5	139	226	4	0	180	195
Shialkul	1	38	44	36	42	14	4	76	113	4	0	98	98
Shyampur	1	27	25	53	25	6	1	63	113	0	0	82	97
*Silanda	1	44	33	43	65	5	1	85	124	4	1	83	102
*Uttar Saratia	1	60	53	44	50	15	5	83	140	2	0	95	115
Chhangachha Union Total		784	545	653	839	214	99	1047	1841	25	15	1413	1861
*Aminpur	1	41	29	37	57	12	8	69	102	2	0	52	107
Aminpur	1	26	24	27	49	8	8	53	84	2	0	41	85
Machhuakandi	1	15	5	10	8	4	0	16	18	0	0	11	22
*Balidaha	1	5	4	2	5	0	0	10	25	0	0	24	31
*Balighugri	1	74	42	38	74	20	5	89	164	2	1	100	129
Balighugri	1	46	29	25	48	17	3	61	107	2	1	67	86
Char Balighugri	1	28	13	13	26	3	2	28	57	0	0	33	43
*Bhatpiari	1	34	27	15	21	7	9	24	65	2	3	44	67
*Bhurbhuria	1	17	16	47	43	2	3	45	68	1	0	68	66
*Bil Nalchungi	1	49	28	19	45	7	10	51	80	2	3	55	86
*Bil Silpatta	1	7	8	10	18	2	0	38	44	0	0	30	22
*Chhangachha	1	144	105	130	143	46	35	195	368	8	4	297	346
*Gupir Para	1	59	52	68	48	19	2	88	149	1	1	106	166
*Itali	1	35	27	8	34	5	4	27	52	0	0	46	71
*Jhinaiganti	1	26	17	19	15	4	2	24	58	0	0	48	55
Jhinaiganti	1	12	10	15	13	1	2	16	32	0	0	22	32
Dakatiabari	1	14	7	4	2	3	0	8	26	0	0	26	23
*Khata	1	87	55	55	85	32	0	80	171	0	0	143	197
Kaim Khata	1	28	21	20	29	7	0	27	82	0	0	68	116
Par Khata	1	18	8	16	10	3	0	10	23	0	0	20	23
Char Khata	1	41	26	19	46	22	0	43	66	0	0	55	58
*Naoda Phulkocha	1	57	28	52	70	16	10	76	107	3	0	112	116
*Panch Thakuri	1	77	54	80	88	23	2	130	185	0	3	134	231
*Par Pachi	1	28	30	22	36	10	4	38	73	1	0	56	72
*Sahangachha	1	24	11	26	35	0	1	37	65	0	0	46	42
*Simla	1	20	12	25	22	9	4	26	65	3	0	52	57
Simla	1	14	9	13	17	8	4	17	36	2	0	32	27

Table C-08: Distribution of population aged 15-29 years by age group, school attendance, sex, residence and community

Administrative Unit *Residence* Community	RMO	Population Aged 15-19 Years				Population Aged 20-24 Years				Population Aged 25-29 Years			
		Attending School		Not Attending School		Attending School		Not Attending School		Attending School		Not Attending School	
		Male	Female	Male	Female	Male	Female	Male	Female	Male	Female	Male	Female
1	2	3	4	5	6	7	8	9	10	11	12	13	14
Par Simla	1	6	3	12	5	1	0	9	29	1	0	20	30
Tarash Upazila Total		3354	2206	3802	4499	898	324	5851	10080	234	42	8544	10867
Tarash Upazila	1	3073	2028	3649	4343	836	293	5640	9713	213	37	8171	10373
Tarash Upazila	3	281	178	153	156	62	31	211	367	21	5	373	494
Baruhas Union Total		429	326	581	611	122	55	826	1255	27	0	1172	1469
*Asanbari	1	7	13	16	11	1	2	14	19	0	0	20	21
*Baidyanathpur	1	11	11	10	6	2	4	12	19	0	0	24	28
*Bara Pota	1	4	4	23	29	0	0	21	35	0	0	36	46
*Baruhas	1	16	22	19	29	5	7	37	51	1	0	49	67
*Bastul	1	53	28	54	72	11	4	71	130	2	0	96	155
*Batgari	1	3	4	6	6	1	0	8	13	0	0	9	18
*Binodpur	1	29	31	20	32	14	5	51	78	3	0	79	85
Binodpur	1	9	18	14	19	7	4	41	46	2	0	42	44
Kharkharia	1	20	13	6	13	7	1	10	32	1	0	37	41
*Binshara	1	53	46	82	89	22	7	126	190	4	0	178	185
*Chak Mirzapur	1	1	2	2	2	0	0	3	10	1	0	13	11
*Chaubaria Chauki	1	21	6	17	15	2	2	17	31	0	0	39	50
*Chhota Pota	1	2	4	14	4	4	0	12	35	0	0	26	27
*Digharia	1	21	12	57	62	6	1	97	97	1	0	95	131
*Kahit Tentulia	1	5	4	10	12	4	2	9	26	2	0	24	33
*Kazipur	1	13	13	19	19	3	1	32	58	3	0	43	39
*Kusumbi	1	39	24	42	49	12	3	52	85	1	0	66	131
*Langal Murr	1	2	0	2	1	0	0	2	5	0	0	4	10
*Lausen	1	8	1	17	10	0	1	20	35	0	0	40	40
*Manoharpur	1	27	22	31	33	5	2	40	41	1	0	51	64
*Palashi	1	9	8	19	15	2	2	31	38	3	0	27	34
*Penguari	1	39	32	45	22	11	4	59	92	3	0	87	106
*Rani Dighi	1	10	3	10	14	1	0	10	25	0	0	25	31
*Shashan Dighi	1	10	13	11	13	5	3	13	12	0	0	14	23
*Sandra	1	18	11	32	30	3	0	45	65	1	0	63	75
*Sarabari	1	19	11	16	28	2	4	33	44	0	0	45	33
*Shibpur	1	3	1	3	5	3	1	5	10	1	0	11	12
*Tentulia	1	6	0	4	3	3	0	6	11	0	0	8	14
Deshigram Union Total		382	236	360	457	107	29	572	1049	24	4	1002	1336
*Arangail	1	28	20	52	77	12	0	88	151	1	0	125	119
Arangail	1	24	19	43	71	10	0	73	134	1	0	116	108
Dogharia	1	4	1	9	6	2	0	15	17	0	0	9	11
*Baldi Para	1	1	1	7	8	1	0	8	21	0	0	22	22
*Bara Majh Dakshina	1	17	8	15	19	1	1	19	40	1	0	30	42
*Bhatar Para	1	13	10	1	2	4	2	3	7	0	0	6	8
*Bhogalman	1	9	12	11	16	2	3	18	28	5	0	20	41

Table C-08: Distribution of population aged 15-29 years by age group, school attendance, sex, residence and community

Administrative Unit *Residence* Community	RMO	Population Aged 15-19 Years				Population Aged 20-24 Years				Population Aged 25-29 Years			
		Attending School		Not Attending School		Attending School		Not Attending School		Attending School		Not Attending School	
		Male	Female	Male	Female	Male	Female	Male	Female	Male	Female	Male	Female
1	2	3	4	5	6	7	8	9	10	11	12	13	14
*Bishamdanga	1	37	33	14	5	14	7	18	43	2	2	35	56
Bishamdanga	1	8	3	4	1	2	3	4	10	0	0	10	12
Dattabari	1	13	12	3	0	1	2	5	14	1	1	12	21
Teghari	1	3	4	2	1	2	0	4	5	0	1	4	8
Boail	1	7	11	4	3	7	1	4	12	1	0	7	12
Ramballabhpur	1	6	3	1	0	2	1	1	2	0	0	2	3
*Chandibhog	1	18	7	9	22	5	0	34	64	1	0	58	77
*Chhota Majdakshina	1	19	7	13	14	5	2	21	49	1	0	45	62
*Deshigram	1	28	14	17	37	5	3	41	56	3	0	51	91
*Deora	1	18	13	19	27	10	1	43	66	1	1	71	88
*Dhala Para	1	4	1	5	1	0	1	4	4	0	0	5	9
*Dulishwar	1	15	2	11	12	6	1	15	48	1	0	53	48
*Ghechugari	1	1	0	2	2	0	0	1	3	0	0	4	8
*Gurpipul	1	39	33	33	35	6	1	33	67	2	0	60	86
Gurpipul	1	15	17	9	10	1	0	11	18	0	0	16	27
Chaymati	1	4	1	4	4	2	0	4	20	0	0	7	10
Doani Para	1	4	1	6	6	0	1	7	9	0	0	14	12
Chatria Para	1	1	6	3	7	0	0	2	6	1	0	8	5
Bausta Para	1	7	6	3	4	2	0	4	3	0	0	4	11
Josaipara	1	8	2	8	4	1	0	5	11	1	0	11	21
*Jantihar	1	17	4	7	17	6	1	18	34	0	0	35	49
*Karnaghosh	1	19	3	13	13	3	0	15	45	0	0	51	83
*Krishnapur	1	5	5	10	9	5	1	13	24	1	0	22	20
*Khirpota	1	9	8	18	19	2	1	31	15	0	0	20	34
*Khirsen	1	12	9	10	12	3	1	20	34	0	0	20	42
*Kumalu	1	1	3	16	17	0	0	16	35	0	0	49	74
*Nara Teghari	1	7	3	14	14	0	0	15	25	0	0	27	57
*Paschim Paikara	1	6	0	7	6	0	0	10	14	0	0	9	22
*Radhakantapur	1	8	1	3	11	3	0	14	44	0	0	37	25
*Sadanandapur	1	0	0	0	1	0	0	0	0	0	0	0	2
*Sakmal	1	6	8	8	14	3	0	14	30	0	0	28	41
*Silandaha	1	7	6	20	23	0	0	21	31	2	0	26	23
*Singar Para	1	1	4	2	2	1	0	7	12	0	0	6	13
*Tagra	1	5	5	4	1	3	0	5	17	0	0	21	16
*Ushaikol	1	10	3	4	5	1	0	6	9	0	0	11	12
*Uttar Shyampur	1	22	13	15	16	6	3	21	33	3	1	55	66
Shuhara	1	15	9	9	12	4	1	16	18	2	0	39	51
Shyampur	1	7	4	6	4	2	2	5	15	1	1	16	15
Madhainagar Union Total		339	243	489	570	76	38	739	1209	17	9	1007	1232
*Balba	1	9	15	14	18	2	0	23	38	0	0	33	39
*Betrasen	1	1	6	10	24	0	0	18	35	0	0	25	21

RMO: 1 = Rural, 2 = Urban and 3 = Other Urban

Table C-08: Distribution of population aged 15-29 years by age group, school attendance, sex, residence and community

Administrative Unit *Residence* Community	RMO	Population Aged 15-19 Years				Population Aged 20-24 Years				Population Aged 25-29 Years			
		Attending School		Not Attending School		Attending School		Not Attending School		Attending School		Not Attending School	
		Male	Female	Male	Female	Male	Female	Male	Female	Male	Female	Male	Female
1	2	3	4	5	6	7	8	9	10	11	12	13	14
*Bhadas	1	36	42	80	84	16	12	99	142	0	5	116	156
*Bhikampur	1	10	8	35	32	6	1	45	82	0	0	59	66
*Bilaspur	1	5	3	8	6	2	0	14	18	1	0	16	15
*Chak Sarappur	1	11	9	8	11	0	0	24	28	0	0	19	18
*Dhankunthi	1	5	3	13	15	2	0	16	27	1	0	35	51
Kumar Para	1	3	2	8	7	2	0	10	18	1	0	25	29
Dhankunti	1	2	1	5	8	0	0	6	9	0	0	10	22
*Goarakhi	1	2	4	15	14	1	0	23	20	0	0	12	10
*Gurma	1	4	4	30	29	0	1	48	74	0	0	62	74
*Jangiraganti	1	19	8	37	20	4	1	34	72	2	1	71	71
*Jhurjhuri	1	21	17	19	31	4	2	54	88	2	0	62	85
Jhurjhuri	1	16	10	17	22	3	2	44	69	2	0	45	60
Lakshipur	1	5	7	2	9	1	0	10	19	0	0	17	25
*Kanchaneshwar	1	24	10	31	31	3	2	45	50	1	0	53	82
Kanchaneshwar	1	19	6	23	26	1	1	33	38	0	0	42	66
Akaijani	1	5	4	8	5	2	1	12	12	1	0	11	16
*Kasta	1	11	7	15	30	0	0	31	71	0	0	59	57
*Khorda Madhainagar	1	8	6	13	4	0	2	16	18	0	0	36	25
*Madarjani	1	11	7	7	10	3	2	4	23	1	0	20	33
*Madhainagar	1	46	21	37	53	6	0	66	110	2	0	96	105
Madhainagar	1	38	15	29	52	6	0	59	95	1	0	74	88
Saha Para	1	8	6	8	1	0	0	7	15	1	0	22	17
*Malsin	1	3	7	16	15	0	1	24	40	0	0	30	43
*Marasaguna	1	12	5	9	10	5	1	12	32	1	1	22	16
*Paushar	1	21	5	12	23	4	2	37	51	0	0	35	34
*Saruppur	1	39	20	22	39	9	4	46	100	3	0	71	107
*Sonapatil	1	15	10	10	30	3	0	20	29	1	0	24	32
*Subhar	1	8	5	7	15	1	0	8	12	0	0	13	25
Subhar	1	5	4	3	8	1	0	7	6	0	0	7	18
Thakur Pukur	1	3	1	4	7	0	0	1	6	0	0	6	7
*Uttar Mathurapur	1	5	2	19	15	2	0	16	28	1	0	20	27
*Wasin	1	13	19	22	11	3	7	16	21	1	2	18	40
Magura Binod Union Total		395	271	471	578	96	36	723	1297	32	6	985	1267
*Ambaria	1	25	19	15	24	9	3	24	47	4	1	37	55
*Dakshin Shyampur	1	34	8	32	35	9	1	48	94	2	0	82	85
*Dobila	1	34	31	19	14	6	3	37	73	2	1	59	83
*Gauripur	1	17	11	37	43	2	3	48	92	2	0	82	77
Gauripur	1	12	10	23	34	1	3	34	65	1	0	55	50
Paik Lini	1	5	1	14	9	1	0	14	27	1	0	27	27
*Ghargram	1	45	28	51	64	12	5	75	151	6	1	120	150
Ghargram	1	25	7	16	16	2	3	25	51	0	0	40	72

Table C-08: Distribution of population aged 15-29 years by age group, school attendance, sex, residence and community

Administrative Unit *Residence* Community	RMO	Population Aged 15-19 Years				Population Aged 20-24 Years				Population Aged 25-29 Years			
		Attending School		Not Attending School		Attending School		Not Attending School		Attending School		Not Attending School	
		Male	Female	Male	Female	Male	Female	Male	Female	Male	Female	Male	Female
1	2	3	4	5	6	7	8	9	10	11	12	13	14
Badu Lini	1	10	10	19	32	7	2	36	66	6	1	50	47
Harirampur	1	10	11	16	16	3	0	14	34	0	0	30	31
*Hamkuria	1	78	75	81	95	26	13	158	260	8	2	147	227
Uttar Sekh Para	1	18	11	10	6	12	2	14	18	6	1	7	10
Madhya Sekh Para	1	10	9	3	18	3	1	19	39	0	1	25	34
Dakshin Sekh Para	1	9	8	21	21	4	0	24	49	1	0	30	49
Sarkar Para	1	12	15	11	8	3	1	25	31	0	0	21	34
Jalalpur	1	2	1	2	4	0	0	8	14	0	0	7	9
Khapara	1	13	16	9	22	2	5	19	29	0	0	7	9
Sardar Para	1	2	1	3	4	0	3	13	19	0	0	15	17
Dakshin Paschimpara	1	5	6	4	5	1	0	16	26	1	0	13	31
Char Hamkuria	1	7	8	18	7	1	1	20	35	0	0	22	34
*Magura Binod	1	22	25	38	37	8	2	47	79	1	0	62	69
*Magura Mukunda	1	6	7	18	39	2	0	24	44	0	0	31	56
*Nado Saidpur	1	87	45	141	167	16	3	192	346	6	1	278	346
Nadi Para	1	29	22	38	63	11	2	62	147	3	0	109	140
Khukni Para	1	15	8	15	22	2	1	24	47	0	0	39	59
Moshinda Para	1	13	2	33	29	1	0	32	41	1	1	38	47
Muslim Para	1	4	7	8	9	1	0	9	18	0	0	15	18
Patgari	1	6	2	10	9	0	0	15	28	2	0	22	20
Bahir Para	1	15	4	18	27	1	0	20	43	0	0	35	45
Bil Nado	1	5	0	19	8	0	0	30	22	0	0	20	17
*Naluakandi	1	13	4	7	9	1	2	20	29	1	0	23	34
*Dighi Magura	1	31	18	30	46	4	1	44	74	0	0	55	68
*Tarinipur	1	3	0	2	5	1	0	6	8	0	0	9	17
Naogaon Union Total		532	344	447	660	183	55	812	1467	36	13	1217	1459
*Baniabau	1	32	31	25	39	9	1	44	50	0	0	43	64
Baniabau	1	20	16	15	25	4	0	20	29	0	0	26	46
Nabipur	1	12	15	10	14	5	1	24	21	0	0	17	18
*Binod Bhatra	1	7	9	7	12	2	2	24	43	1	0	34	42
Binod Bhatra	1	4	6	4	9	0	2	16	29	1	0	22	23
Hamidpur	1	3	3	3	3	2	0	8	14	0	0	12	19
*Bhaiat	1	59	37	33	71	15	5	69	133	7	1	121	161
Bhaiat	1	22	16	5	17	4	1	20	24	2	1	45	62
Banshbaria	1	19	13	18	16	4	2	26	58	1	0	40	44
Alokdiar	1	11	4	4	20	5	2	13	28	3	0	16	20
Chak Bhaiat	1	7	4	6	18	2	0	10	23	1	0	20	35
*Bhatra	1	27	21	17	29	5	3	33	75	2	1	59	85
*Birail	1	13	5	13	9	7	2	23	44	1	1	35	43
*Chak Rachhulla	1	11	15	5	9	13	2	12	42	3	3	39	42
*Chaupakhia	1	20	10	10	26	7	1	23	50	0	0	43	43

Table C-08: Distribution of population aged 15-29 years by age group, school attendance, sex, residence and community

Administrative Unit *Residence* Community	RMO	Population Aged 15-19 Years				Population Aged 20-24 Years				Population Aged 25-29 Years			
		Attending School		Not Attending School		Attending School		Not Attending School		Attending School		Not Attending School	
		Male	Female	Male	Female	Male	Female	Male	Female	Male	Female	Male	Female
1	2	3	4	5	6	7	8	9	10	11	12	13	14
*Debipur	1	41	20	23	43	13	3	50	81	3	3	60	79
Debipur	1	33	16	13	32	8	2	40	64	1	1	44	57
Konabari	1	2	2	6	7	3	0	6	12	1	0	8	11
Chak Rauhali	1	6	2	4	4	2	1	4	5	1	2	8	11
*Gobar Para (Islampur)	1	19	4	22	23	9	1	20	35	0	0	39	51
*Hasanpur	1	7	3	11	9	3	1	11	32	1	0	23	28
*Kalidas Nili	1	17	15	16	21	18	12	49	87	1	0	62	60
*Kalu Para	1	33	25	44	80	6	0	86	157	1	0	131	119
*Khalkula	1	10	4	23	26	5	0	27	42	1	0	37	44
*Kholabaria	1	5	4	4	8	1	1	9	17	0	0	14	21
*Mahesh Rauhali	1	6	7	21	25	2	0	28	57	2	0	46	60
*Mahishluti	1	23	15	28	29	17	9	30	48	0	1	42	67
Mahishluti	1	9	5	20	24	3	3	20	21	0	0	23	43
Goalgram	1	14	10	8	5	14	6	10	27	0	1	19	24
*Mali Para	1	32	17	21	13	8	1	28	64	3	0	39	58
*Matia	1	6	6	4	18	2	0	19	36	0	0	22	22
*Naogaon	1	95	48	61	77	15	5	101	181	7	3	129	146
Naogaon Paschimpara	1	42	23	15	31	4	2	44	58	1	1	47	61
Naogaon Purbapara	1	53	25	46	46	11	3	57	123	6	2	82	85
*Pang Rauhali	1	15	14	13	20	8	2	29	57	2	0	46	55
*Sakai	1	7	4	8	19	0	0	19	28	0	0	31	46
*Sakai Dighi	1	30	26	32	42	17	3	60	70	1	0	86	88
*Santan	1	17	4	6	12	1	1	18	38	0	0	36	35
Saguna Union Total		382	212	508	508	91	30	747	1239	26	0	1040	1299
*Bhetua	1	10	5	17	22	5	0	40	50	1	0	28	27
*Binnabari	1	2	4	27	35	1	1	48	85	0	0	69	54
*Dhap Tentulia	1	30	20	22	28	3	3	27	52	1	0	52	64
*Kamarsan	1	3	12	18	12	0	0	22	21	0	0	21	22
*Katabari	1	85	33	127	135	19	6	183	308	6	0	263	302
Katabari	1	21	10	22	37	8	1	31	35	1	0	42	60
Naukhada	1	24	11	46	53	4	1	80	142	1	0	101	103
Hemnagar	1	19	8	22	23	5	3	36	41	3	0	43	51
Ishwarpur	1	13	1	29	19	2	0	29	69	1	0	61	62
Dhamaich	1	8	3	8	3	0	1	7	21	0	0	16	26
*Kundail	1	59	29	40	71	20	6	94	129	7	0	118	170
Chak Para	1	26	14	22	32	11	2	42	47	5	0	55	78
Purbapara	1	9	6	6	10	3	1	19	18	0	0	15	12
Paschimpara	1	6	2	4	8	1	1	11	22	1	0	17	26
Uttarpara	1	15	6	6	16	1	1	13	25	1	0	20	25
Dakshinpara	1	3	1	2	5	4	1	9	17	0	0	11	29
*Kusabari	1	99	56	108	89	25	8	176	336	6	0	275	346

Table C-08: Distribution of population aged 15-29 years by age group, school attendance, sex, residence and community

Administrative Unit *Residence* Community	RMO	Population Aged 15-19 Years				Population Aged 20-24 Years				Population Aged 25-29 Years			
		Attending School		Not Attending School		Attending School		Not Attending School		Attending School		Not Attending School	
		Male	Female	Male	Female	Male	Female	Male	Female	Male	Female	Male	Female
1	2	3	4	5	6	7	8	9	10	11	12	13	14
Bil Kusabari	1	4	3	15	4	2	0	8	17	0	0	14	13
Char Kusabari	1	53	26	54	55	18	5	101	174	4	0	146	173
Sabjuj Para	1	42	27	39	30	5	3	67	145	2	0	115	160
*Majhira	1	25	27	35	29	7	4	41	61	1	0	49	59
Majhira	1	18	25	17	11	4	3	28	34	1	0	28	29
Lalua	1	7	2	18	18	3	1	13	27	0	0	21	30
*Makarsan	1	28	13	34	25	4	0	38	72	1	0	56	62
*Poati	1	9	3	11	17	3	0	16	27	1	0	22	38
*Sanduria	1	23	7	38	37	3	1	50	64	1	0	60	103
Sanduria	1	14	1	35	26	1	0	41	54	0	0	48	81
Dhap	1	9	6	3	11	2	1	9	10	1	0	12	22
*Saguna	1	9	3	31	8	1	1	12	34	1	0	27	52
Talam Union Total		333	199	429	540	88	28	701	1191	33	2	1010	1293
*Baraichara	1	8	4	15	22	1	2	16	22	0	0	16	45
Muslim Para	1	5	1	8	15	1	1	12	14	0	0	12	34
Hindu Para	1	3	3	7	7	0	1	4	8	0	0	4	11
*Baraichara Bhengri	1	11	1	14	6	1	0	17	35	0	0	21	21
*Chak Debirampur	1	2	3	8	8	1	0	6	6	1	0	7	12
*Chak Kalamula	1	15	5	11	18	2	0	31	41	1	0	47	62
*Chandpur	1	5	4	4	0	3	0	5	13	0	0	12	24
*Chaura	1	12	5	12	26	3	0	23	34	0	0	31	56
*Damra	1	9	2	3	19	4	0	20	24	0	0	15	13
Paschim Damra Para	1	4	0	1	1	1	0	1	4	0	0	3	7
Purba Damra Para	1	5	2	2	18	3	0	19	20	0	0	12	6
*Deoghar	1	9	5	10	18	3	0	18	32	1	0	27	40
Muslim Para	1	5	0	6	14	0	0	17	27	1	0	23	25
Hindu Para	1	4	5	4	4	3	0	1	5	0	0	4	15
*Gobargari	1	7	2	15	15	2	1	28	40	1	0	29	47
*Golapur	1	5	2	13	15	0	0	10	17	1	0	16	41
*Gonta	1	15	9	15	30	5	0	33	44	4	0	38	54
*Gulta	1	42	43	43	41	6	9	41	102	8	0	64	114
Basnia Para	1	1	2	3	3	0	1	5	17	0	0	2	12
Paschimpara	1	5	12	15	8	3	3	10	9	0	0	13	14
Haji Para	1	7	5	2	4	0	0	2	22	1	0	10	8
Dogaria Para	1	12	5	6	14	0	3	8	18	1	0	14	37
Hindu Para	1	17	19	17	12	3	2	16	36	6	0	25	43
*Harisona	1	9	6	10	10	1	0	10	16	0	0	26	39
*Jantipur	1	13	4	19	24	1	1	42	88	0	0	68	84
Muslim Para	1	13	4	18	22	1	1	38	78	0	0	58	76
Hindu Para	1	0	0	1	2	0	0	4	10	0	0	10	8
*Kalakopa	1	5	2	8	3	0	0	9	6	0	0	3	5

Table C-08: Distribution of population aged 15-29 years by age group, school attendance, sex, residence and community

Administrative Unit *Residence* Community	RMO	Population Aged 15-19 Years				Population Aged 20-24 Years				Population Aged 25-29 Years			
		Attending School		Not Attending School		Attending School		Not Attending School		Attending School		Not Attending School	
		Male	Female	Male	Female	Male	Female	Male	Female	Male	Female	Male	Female
1	2	3	4	5	6	7	8	9	10	11	12	13	14
*Kalamula	1	12	8	35	33	5	0	30	49	0	0	45	54
Muslim Para	1	12	6	22	12	4	0	16	35	0	0	27	26
Hindu Para	1	0	2	13	21	1	0	14	14	0	0	18	28
*Khosalpur	1	12	6	20	20	0	0	31	41	0	0	43	42
Ashal Para	1	6	2	9	12	0	0	18	13	0	0	17	17
Khas Para	1	6	4	11	8	0	0	13	28	0	0	26	25
*Kundtion	1	15	13	12	18	5	3	30	56	0	0	50	32
Uttarpara	1	5	5	6	9	2	2	12	22	0	0	16	17
Dakshinpara	1	8	4	1	6	1	0	15	25	0	0	22	9
Paschimpara	1	2	4	5	3	2	1	3	9	0	0	12	6
*Lauta	1	4	4	7	16	6	1	18	39	2	0	36	42
*Manikchapar	1	8	2	9	8	10	2	12	37	1	0	35	46
Muslim Para	1	4	2	5	6	9	1	8	27	1	0	24	37
Hindu Para	1	4	0	4	2	1	1	4	10	0	0	11	9
*Nagar Para	1	3	2	9	9	2	0	7	10	0	0	13	24
*Pandura	1	2	0	4	1	1	0	9	13	0	0	12	13
*Paril	1	19	5	8	12	7	3	27	28	1	0	25	19
Paschim Paril	1	10	2	3	8	3	1	12	13	1	0	11	7
Purba Paril	1	9	3	5	4	4	2	15	15	0	0	14	12
*Rokanpur	1	9	6	4	8	4	0	13	28	0	0	29	25
*Shilat	1	24	15	35	46	3	1	61	101	1	0	94	93
Nama Shilat	1	5	5	12	16	1	0	27	42	0	0	37	32
Khas Para	1	2	2	5	4	0	0	9	19	0	0	15	14
Upar Shilat	1	16	7	12	25	2	1	21	36	1	0	34	37
Boal Pukur	1	1	1	6	1	0	0	4	4	0	0	8	10
*Talam	1	45	31	79	98	9	3	132	240	8	1	184	223
Hatkhola	1	4	2	17	29	1	0	35	73	1	0	52	55
Kachari Para	1	8	9	8	19	1	0	25	33	2	0	22	35
Madhyapara	1	3	4	15	19	1	1	25	23	1	1	25	23
Kashia Para	1	0	2	7	3	0	0	5	14	0	0	8	5
Soratala	1	4	6	11	6	2	0	11	21	0	0	20	20
Adar Para	1	19	5	14	15	1	0	20	49	4	0	31	54
Padma Para	1	7	3	7	7	3	2	11	27	0	0	26	31
*Taratia	1	13	10	7	16	3	2	22	29	3	1	24	23
Muslim Para	1	8	3	0	7	3	2	10	10	2	0	7	11
Hindu Para	1	1	1	4	9	0	0	11	13	0	0	12	8
Dhawa Para	1	4	6	3	0	0	0	1	6	1	1	5	4
Tarash Union Total		562	375	517	575	135	53	731	1373	39	8	1111	1512
Tarash Union	1	281	197	364	419	73	22	520	1006	18	3	738	1018
Tarash Union	3	281	178	153	156	62	31	211	367	21	5	373	494
*Bonbaria	1	1	1	3	4	0	0	1	5	0	0	3	2

RMO: 1 = Rural, 2 = Urban and 3 = Other Urban

Table C-08: Distribution of population aged 15-29 years by age group, school attendance, sex, residence and community

Administrative Unit *Residence* Community	RMO	Population Aged 15-19 Years				Population Aged 20-24 Years				Population Aged 25-29 Years			
		Attending School		Not Attending School		Attending School		Not Attending School		Attending School		Not Attending School	
		Male	Female	Male	Female	Male	Female	Male	Female	Male	Female	Male	Female
1	2	3	4	5	6	7	8	9	10	11	12	13	14
*Baragaon	1	24	20	13	27	5	4	39	57	0	0	48	53
Ulipur	1	11	8	10	22	0	0	28	34	0	0	28	31
Bri-Pachan	1	13	12	3	5	5	4	11	23	0	0	20	22
*Bidi Magura	1	5	2	4	13	0	0	10	25	0	1	9	24
*Boalia	1	36	22	57	60	9	0	77	180	1	0	117	183
*Chak Joykrishnapur	1	17	19	19	8	9	1	13	40	2	0	32	65
*Chala Magura	1	2	0	3	0	0	0	4	14	0	0	5	15
*Dakshin Mathurapur	1	10	6	35	45	1	0	50	95	0	0	69	79
Dakshin Mathurapur	1	8	6	19	42	1	0	41	79	0	0	57	56
Chak Gopinathpur	1	2	0	16	3	0	0	9	16	0	0	12	23
*Kahit	1	33	24	63	50	10	7	82	102	3	0	82	135
*Kaurail	1	32	27	16	21	7	2	22	67	3	0	56	73
*Khudra Majhira	1	6	2	9	10	0	0	11	24	0	0	15	16
*Khutigachha	1	32	19	40	42	7	4	37	86	1	1	56	83
*Madhabpur	1	17	9	10	14	4	0	12	32	1	0	24	44
*Mangalbaria	1	18	17	15	23	8	1	36	55	3	1	50	47
Mangalbaria	1	5	10	5	12	3	0	22	28	2	0	26	24
Raghunili	1	13	7	10	11	5	1	14	27	1	1	24	23
*Sastan	1	4	2	10	14	0	0	13	12	0	0	14	19
*Sola Para	1	39	20	45	39	8	3	72	122	2	0	106	124
*Sreekrishnapur	1	5	7	22	49	5	0	41	90	2	0	52	56
*Tarash	3	281	178	153	156	62	31	211	367	21	5	373	494
Ullah Para Upazila Total		11677	8250	10895	12146	2553	1040	17287	28126	520	152	22749	26938
Ullah Para Upazila	1	9786	6873	10059	11096	2175	816	15794	25832	446	110	20765	24626
Ullah Para Upazila	2	1891	1377	836	1050	378	224	1493	2294	74	42	1984	2312
Ullah Para Paurashava	2	1891	1377	836	1050	378	224	1493	2294	74	42	1984	2312
Ward No-01 Total		82	72	80	103	11	6	173	238	2	2	193	190
*Baraya	2	30	28	23	41	4	1	71	88	1	2	72	79
*Sreekola	2	52	44	57	62	7	5	102	150	1	0	121	111
Ward No-02 Total		653	313	27	58	60	41	77	126	12	9	110	167
*Bakua (Part) Uttar	2	43	18	4	5	5	7	9	20	0	2	18	15
*Jhikira (Part) Uttar	2	610	295	23	53	55	34	68	106	12	7	92	152
Ward No-03 Total		522	327	95	107	99	43	151	261	14	4	236	309
*Bakua(Part)Purbo	2	205	165	19	23	38	17	51	83	8	1	70	102
*Jhikira (Part) Dakshin	2	317	162	76	84	61	26	100	178	6	3	166	207
Ward No-04 Total		161	205	97	149	39	29	189	402	12	5	331	332
*Bakua(Part)Pachim	2	161	205	97	149	39	29	189	402	12	5	331	332
Ward No-05 Total		116	143	77	70	57	39	145	170	8	10	198	200
*Bhattokawak Part	2	16	20	8	8	6	4	19	22	2	3	26	21
*Ghoshganti	2	100	123	69	62	51	35	126	148	6	7	172	179
Ward No-06 Total		104	90	95	104	43	34	126	250	9	5	214	257

Table C-08: Distribution of population aged 15-29 years by age group, school attendance, sex, residence and community

Administrative Unit *Residence* Community	RMO	Population Aged 15-19 Years				Population Aged 20-24 Years				Population Aged 25-29 Years			
		Attending School		Not Attending School		Attending School		Not Attending School		Attending School		Not Attending School	
		Male	Female	Male	Female	Male	Female	Male	Female	Male	Female	Male	Female
1	2	3	4	5	6	7	8	9	10	11	12	13	14
*Bhatta Kawak	2	15	19	17	18	7	4	26	60	1	1	35	45
*Kawak	2	76	58	73	76	29	24	90	157	5	3	154	174
*Nabagram	2	13	13	5	10	7	6	10	33	3	1	25	38
Ward No-07 Total		80	76	150	182	14	10	276	375	7	0	298	344
*Ashrayan	2	6	7	39	36	0	0	56	94	1	0	84	100
*Bamangram	2	12	7	24	20	2	0	28	37	1	0	29	22
*Char Sreefal Ganti Part)	2	10	9	7	8	4	3	26	35	3	0	25	31
*Enayetpur (Part)	2	20	19	32	35	4	3	69	78	0	0	72	92
*Nayanganti	2	21	24	28	39	3	2	48	72	1	0	47	49
*Shibpur	2	11	10	20	44	1	2	49	59	1	0	41	50
Ward No-08 Total		106	97	130	156	31	14	209	224	5	6	234	289
*Nayanganj Bazar	2	22	15	7	12	10	6	8	16	3	3	22	30
*Mawar Gachha	2	44	38	67	91	8	5	104	96	2	2	112	135
*Singho Ganti (Part)	2	29	35	40	39	11	3	68	83	0	0	70	87
*Sreefal Ganti	2	11	9	16	14	2	0	29	29	0	1	30	37
Ward No-09 Total		67	54	85	121	24	8	147	248	5	1	170	224
*Enayet Pur	2	18	18	22	34	5	0	44	76	2	0	64	90
*Guchhagram	2	2	4	31	42	0	0	42	66	0	0	36	51
*Ghatina	2	47	32	32	45	19	8	61	106	3	1	70	83
Bangala Union Total		586	416	508	618	108	53	976	1657	34	7	1283	1624
*Aliarpur	1	25	23	20	26	7	5	26	55	1	0	47	64
*Aphar	1	12	8	4	6	2	0	8	21	2	0	17	19
*Bangala	1	21	9	33	36	6	3	48	85	4	1	64	77
*Baniakair	1	27	13	21	28	6	1	47	73	4	0	52	56
*Bhoynagar	1	27	33	20	32	6	3	27	57	1	0	68	76
Bhoynagar	1	24	26	13	24	6	2	22	37	0	0	57	59
Khojakhali	1	3	7	7	8	0	1	5	20	1	0	11	17
*Binayekpur	1	66	39	41	55	13	5	94	165	4	0	139	173
*Boyra	1	6	6	15	25	2	1	27	53	0	0	44	43
*Chak Bangla	1	15	15	12	20	2	0	32	57	2	0	24	47
Chak Bangla	1	4	3	5	3	1	0	6	8	0	0	2	5
Katar Mahal	1	4	8	6	13	0	0	22	31	0	0	12	25
Garabari	1	7	4	1	4	1	0	4	18	2	0	10	17
*Chengatia	1	28	14	34	13	5	4	37	85	3	1	42	94
Chengatia	1	22	11	29	8	5	4	32	76	2	0	31	73
Chanda Para	1	6	3	5	5	0	0	5	9	1	1	11	21
*Dakshin Galijani	1	21	5	39	52	3	4	87	88	0	0	82	74
*Dharail	1	31	25	19	38	5	2	50	90	1	1	63	77
*Gangarampur	1	7	5	8	9	0	0	15	25	0	0	18	21
*Ghona	1	35	12	27	23	3	2	59	83	1	0	54	56
Bara Ghona	1	20	5	7	10	2	2	31	48	1	0	30	39

Table C-08: Distribution of population aged 15-29 years by age group, school attendance, sex, residence and community

Administrative Unit *Residence* Community	RMO	Population Aged 15-19 Years				Population Aged 20-24 Years				Population Aged 25-29 Years			
		Attending School		Not Attending School		Attending School		Not Attending School		Attending School		Not Attending School	
		Male	Female	Male	Female	Male	Female	Male	Female	Male	Female	Male	Female
1	2	3	4	5	6	7	8	9	10	11	12	13	14
Choto Ghona	1	4	1	9	3	1	0	7	12	0	0	11	9
Chak Mehedi	1	11	6	11	10	0	0	21	23	0	0	13	8
*Kaigathi	1	11	10	24	45	0	0	52	62	0	0	45	66
Kaigathi	1	6	7	12	33	0	0	38	43	0	0	28	47
Mali Para	1	5	3	12	12	0	0	14	19	0	0	17	19
*Madhukola	1	17	14	13	12	2	0	18	47	1	0	40	39
*Madhya Maheshpur	1	14	4	12	0	1	0	20	33	3	0	31	26
*Majhi Para	1	13	11	14	19	8	3	29	43	0	1	51	55
*Mordaha	1	27	21	12	20	4	0	24	69	1	0	44	62
*Paschim Satbaria	1	15	7	12	13	0	0	27	46	0	0	26	31
*Piarapur	1	14	11	9	9	1	2	19	39	0	0	31	44
*Pratap	1	51	58	49	51	8	10	97	201	3	0	155	218
Pratap	1	48	55	46	49	7	10	92	197	2	0	146	195
Banamali Pratap	1	3	3	3	2	1	0	5	4	1	0	9	23
*Rahimpur	1	15	14	11	13	6	0	22	37	0	1	35	41
Rahimpur	1	13	14	5	8	4	0	13	26	0	1	23	27
Chak Ramkrishnapur	1	2	0	6	5	2	0	9	11	0	0	12	14
*Simla	1	28	27	15	24	4	3	36	55	1	0	41	52
*Shyamaildaha	1	17	9	20	24	1	0	24	32	0	0	41	56
*Uttar Mohanpur	1	43	23	24	25	13	5	51	56	2	2	29	57
Barahar Union Total		956	701	766	827	233	71	1251	2057	36	8	1555	1929
*Angar Para	1	8	7	5	3	1	1	8	14	0	0	8	15
*Barahar	1	133	97	100	94	31	12	172	285	3	1	220	284
Nabanna Para	1	0	1	0	2	0	0	4	5	0	0	6	6
Madhyapara	1	13	6	9	13	1	0	12	30	0	0	19	32
Ballar Para	1	11	8	10	4	2	0	24	45	0	0	35	41
Khamar Para	1	40	33	33	27	9	7	53	80	1	0	77	91
Dakshinpara	1	69	49	48	48	19	5	79	125	2	1	83	114
*Bhutgachha	1	27	23	8	13	3	2	21	38	0	0	26	33
*Boalia	1	54	51	83	75	19	4	141	184	3	1	140	171
*Brahma Kapali	1	75	50	67	48	21	8	98	180	2	1	127	143
Brahma Kapali	1	65	47	64	43	19	8	86	162	2	1	116	128
Bhutbaria	1	10	3	3	5	2	0	12	18	0	0	11	15
*Dephalbaria	1	19	11	14	25	0	1	30	49	0	0	37	39
*Dhunchi	1	34	23	33	39	6	2	49	80	2	0	58	73
Dhunchi	1	10	5	11	9	2	1	12	22	0	0	15	23
Char Dhunchi	1	24	18	22	30	4	1	37	58	2	0	43	50
*Durgapur	1	17	9	9	13	4	0	21	43	1	0	23	29
*Guaganti	1	52	32	31	26	8	1	53	73	1	0	54	85
*Jamalpur	1	106	103	114	129	26	7	155	249	6	4	210	301
Uttarpara (Ulipur)	1	50	50	41	55	7	2	67	94	0	2	83	127

Table C-08: Distribution of population aged 15-29 years by age group, school attendance, sex, residence and community

Administrative Unit *Residence* Community	RMO	Population Aged 15-19 Years				Population Aged 20-24 Years				Population Aged 25-29 Years			
		Attending School		Not Attending School		Attending School		Not Attending School		Attending School		Not Attending School	
		Male	Female	Male	Female	Male	Female	Male	Female	Male	Female	Male	Female
1	2	3	4	5	6	7	8	9	10	11	12	13	14
Dakshinpara	1	56	53	73	74	19	5	88	155	6	2	127	174
*Khas Char Jamalpur	1	41	26	16	28	11	6	29	49	3	1	33	42
*Maitra Barahar	1	63	41	38	54	14	1	52	117	0	0	94	110
*Pagla	1	67	58	46	67	21	4	97	146	5	0	131	145
*Purba Delua	1	55	38	74	73	7	0	124	187	2	0	147	139
*Saratail	1	61	47	36	42	27	11	58	110	2	0	69	99
*Tentulia	1	127	77	83	85	26	10	129	225	4	0	160	190
*Tiarhati	1	17	8	9	13	8	1	14	28	2	0	18	31
Bara Pangashi Union Total		506	318	535	659	115	39	912	1583	23	5	1256	1428
*Ag Gayta	1	14	11	15	20	1	2	23	58	0	0	36	42
*Aligram	1	28	19	30	38	9	3	72	99	2	0	84	89
*Arua Pangashi	1	8	5	3	2	2	1	10	10	0	0	4	9
*Bara Koaliber	1	28	31	38	44	19	4	92	133	1	0	100	101
*Bara Pangashi	1	51	40	29	53	11	6	67	103	5	1	89	109
*Chak Khaduli	1	10	2	10	17	2	1	17	24	1	0	35	33
*Chak Pangashi	1	26	14	12	10	4	1	13	43	2	0	49	73
*Chaksa	1	67	33	79	90	14	3	130	232	2	0	188	175
*Chandraganti	1	33	35	28	41	11	3	51	87	3	1	80	101
Chandraganti	1	27	23	20	34	7	3	42	68	2	1	65	83
Baruiganti	1	6	12	8	7	4	0	9	19	1	0	15	18
*Chhota Koaliber	1	26	5	12	16	2	4	11	34	1	1	24	29
*Hawra	1	77	36	78	96	19	3	81	171	3	2	133	192
*Khaduli	1	53	27	98	86	2	1	134	217	0	0	173	165
*Narsingha Para	1	35	28	35	33	4	5	68	105	1	0	85	113
Narsingha Para	1	23	19	20	18	3	2	40	57	1	0	47	76
Shuklai	1	12	9	15	15	1	3	28	48	0	0	38	37
*Rahulia	1	15	6	8	32	5	1	41	61	2	0	46	38
*Ramilgaon	1	6	0	8	16	0	0	16	42	0	0	23	18
*Saidpur	1	16	14	31	31	7	1	44	70	0	0	45	66
Saidpur	1	13	8	22	23	4	1	35	52	0	0	36	53
Matikata	1	3	6	9	8	3	0	9	18	0	0	9	13
*Sree Pangashi	1	5	5	5	11	0	0	9	40	0	0	16	35
*Sukulhat	1	8	7	16	23	3	0	33	54	0	0	46	40
Durganagar Union Total		1032	742	1638	1506	229	97	2127	3007	52	13	2461	2806
*Ag Koyra	1	6	4	6	7	2	0	18	10	0	0	8	22
*Bagalpur	1	63	52	58	57	14	11	87	141	2	2	92	117
Bagalpur	1	46	28	41	45	5	1	61	94	1	0	67	74
Hatkhola	1	0	2	4	2	0	2	4	10	0	1	2	4
Datta Para	1	17	22	13	10	9	8	22	37	1	1	23	39
*Balsabari	1	122	92	267	225	35	15	276	371	5	0	315	318
Islampur	1	26	17	102	76	6	6	94	113	1	0	92	103

Table C-08: Distribution of population aged 15-29 years by age group, school attendance, sex, residence and community

Administrative Unit *Residence* Community	RMO	Population Aged 15-19 Years				Population Aged 20-24 Years				Population Aged 25-29 Years			
		Attending School		Not Attending School		Attending School		Not Attending School		Attending School		Not Attending School	
		Male	Female	Male	Female	Male	Female	Male	Female	Male	Female	Male	Female
1	2	3	4	5	6	7	8	9	10	11	12	13	14
Balsabari	1	96	75	165	149	29	9	182	258	4	0	223	215
*Bara Manohara	1	63	31	57	70	5	7	98	153	1	1	112	152
*Bera Patia	1	18	19	21	19	2	2	26	46	0	0	35	47
Bera Patia	1	15	15	17	16	1	2	14	30	0	0	21	38
Anandabaria	1	3	4	4	3	1	0	12	16	0	0	14	9
*Bhadaliakandi	1	19	18	12	17	6	5	30	34	4	0	37	37
*Bhairab	1	23	26	35	29	3	2	31	66	1	0	59	62
Bhairab	1	18	20	28	20	3	2	17	29	1	0	30	33
Chhoto Bhairab	1	5	6	7	9	0	0	14	37	0	0	29	29
*Bhatbera	1	50	32	49	53	8	5	76	101	2	2	89	113
Bhatbera	1	19	16	19	22	4	1	27	37	0	2	30	47
Char Bhatbera	1	31	16	30	31	4	4	49	64	2	0	59	66
*Dubdanga	1	33	19	24	30	9	3	20	46	2	0	28	48
*Durganagar	1	34	44	64	42	8	2	72	77	1	0	74	78
Durganagar	1	9	13	11	11	2	2	14	16	0	0	24	20
Gharalganti	1	17	14	24	20	2	0	32	44	0	0	32	41
Alamnagar	1	8	17	29	11	4	0	26	17	1	0	18	17
*Hemantabari	1	111	72	279	208	19	4	320	407	4	1	342	333
Hemantabari	1	32	19	57	56	4	3	55	87	1	1	91	87
Senganti	1	14	2	23	23	4	0	37	43	0	0	35	33
Datpur	1	45	38	154	89	8	1	154	192	2	0	153	145
Babla Para	1	20	13	45	40	3	0	74	85	1	0	63	68
*Joginibari	1	28	27	106	92	1	1	124	135	0	0	128	134
Joginibari	1	10	11	27	42	1	0	31	53	0	0	49	47
Madhupur	1	18	16	79	50	0	1	93	82	0	0	79	87
*Khudra Manohara	1	21	9	16	32	6	2	48	60	1	0	49	59
*Mahananda Para	1	9	5	12	8	2	4	25	45	1	2	39	44
Mahananda Para	1	3	1	2	6	0	4	10	13	1	2	11	20
Botebaria	1	0	2	3	1	0	0	4	9	0	0	7	5
Konabari	1	6	2	7	1	2	0	11	23	0	0	21	19
*Mahishakhola	1	37	27	34	35	11	1	67	120	5	0	94	112
Kamar Para	1	8	7	6	9	1	0	10	22	0	0	12	16
Minar Para	1	5	6	6	7	0	0	18	32	3	0	32	33
Madhyapara	1	14	6	10	7	7	0	22	32	1	0	29	33
Paschimpara Tatipara	1	10	8	12	12	3	1	17	34	1	0	21	30
*Maricha	1	37	24	94	87	9	2	133	117	2	0	105	114
Maricha	1	27	18	69	47	4	1	97	83	0	0	74	69
Janglipur	1	10	6	25	40	5	1	36	34	2	0	31	45
*Mulbaria	1	25	12	20	36	9	1	49	53	3	1	55	49
Mulbaria	1	25	12	17	32	9	1	46	49	3	1	52	44
Diarpara	1	0	0	3	4	0	0	3	4	0	0	3	5

RMO: 1 = Rural, 2 = Urban and 3 = Other Urban

Table C-08: Distribution of population aged 15-29 years by age group, school attendance, sex, residence and community

Administrative Unit *Residence* Community	RMO	Population Aged 15-19 Years				Population Aged 20-24 Years				Population Aged 25-29 Years			
		Attending School		Not Attending School		Attending School		Not Attending School		Attending School		Not Attending School	
		Male	Female	Male	Female	Male	Female	Male	Female	Male	Female	Male	Female
1	2	3	4	5	6	7	8	9	10	11	12	13	14
*Nandiganti	1	36	30	44	37	10	2	49	50	1	0	50	65
Nandiganti	1	28	23	28	24	9	0	38	44	1	0	45	37
Charnamdiganti	1	8	7	16	13	1	2	11	6	0	0	5	28
*Paik Para	1	40	42	89	70	7	4	112	164	4	1	127	125
*Par Santala	1	36	8	41	47	3	1	47	69	0	0	42	75
*Paschim Lakshmikhola	1	1	1	3	0	0	0	2	3	0	0	0	1
*Purba Bamangaon	1	10	16	17	11	4	2	18	62	1	1	37	52
Bamangaon	1	0	1	6	1	2	0	3	8	0	0	4	10
Bamangaon Hatkhola	1	3	9	3	3	2	2	1	19	1	1	9	14
Rudraganti	1	3	3	3	3	0	0	7	17	0	0	12	10
Diarpara	1	4	3	5	4	0	0	7	18	0	0	12	18
*Purba Maheshpur	1	11	6	32	24	5	0	37	57	0	0	31	61
*Rajman	1	54	33	79	113	16	6	114	189	3	1	155	207
Daha Para	1	9	9	26	37	3	3	37	58	0	0	36	48
Char Para	1	13	4	14	16	2	0	20	26	1	0	15	25
Dahikhola	1	19	12	29	40	6	2	30	67	1	1	83	100
Laskar Para	1	2	3	4	7	1	0	6	5	0	0	6	5
Nishan Para	1	11	5	6	13	4	1	21	33	1	0	15	29
*Rangatia	1	6	5	8	11	0	0	14	22	0	0	22	16
*Rautan	1	28	28	49	49	9	7	77	114	3	1	91	104
Rautan	1	20	17	32	29	5	4	48	73	0	0	64	69
Nandibera	1	8	11	17	20	4	3	29	41	3	1	27	35
*Swalpa Manohara	1	25	18	15	15	8	1	23	45	2	0	27	32
*Singhaganti (Part)	1	6	12	24	8	3	2	25	39	0	0	36	38
*Shyampur	1	80	30	83	74	15	5	109	211	4	0	182	191
Shyampur	1	74	25	56	47	14	5	80	158	3	0	151	149
Manushmura	1	6	5	27	27	1	0	29	53	1	0	31	42
Hatikumrul Union Total		959	636	1164	1173	229	85	1664	2650	42	11	2191	2510
*Alokdia	1	34	37	89	73	11	3	92	121	2	2	116	170
*Amdanga	1	79	53	122	116	19	9	146	185	1	0	142	162
*Badullapur	1	16	15	16	12	4	0	21	33	0	0	35	40
*Bakunda	1	41	36	21	47	10	8	38	70	0	2	54	96
*Charia	1	105	66	163	158	24	10	231	408	4	0	279	329
Madhyapara	1	31	26	28	23	9	5	42	73	2	0	53	66
Kalibari	1	33	11	43	40	5	1	69	114	1	0	66	86
Maichakandi	1	11	7	29	27	6	2	39	80	1	0	58	80
Ramar Char	1	9	3	7	11	0	0	11	18	0	0	13	19
Kamar Para	1	6	3	14	10	0	0	22	42	0	0	26	14
Kandi Para	1	15	16	42	47	4	2	48	81	0	0	63	64
*Charia Shikar	1	151	95	160	158	39	13	223	383	6	1	346	399
Uttarpara	1	71	50	69	71	20	7	104	183	3	1	149	205

Table C-08: Distribution of population aged 15-29 years by age group, school attendance, sex, residence and community

Administrative Unit *Residence* Community	RMO	Population Aged 15-19 Years				Population Aged 20-24 Years				Population Aged 25-29 Years			
		Attending School		Not Attending School		Attending School		Not Attending School		Attending School		Not Attending School	
		Male	Female	Male	Female	Male	Female	Male	Female	Male	Female	Male	Female
1	2	3	4	5	6	7	8	9	10	11	12	13	14
Sattarbaria	1	8	4	9	4	3	3	2	9	0	0	9	17
Dakshinpara	1	27	16	36	36	11	2	49	94	1	0	70	87
Kashinathpur	1	9	5	20	12	0	1	18	24	0	0	13	25
Golakpur	1	33	8	20	23	4	0	39	55	1	0	89	42
Chak Para	1	3	12	6	12	1	0	11	18	1	0	16	23
*Charia Uzir	1	36	22	16	19	7	4	33	56	1	0	40	63
*Dadanpur	1	18	7	10	17	2	0	20	31	0	2	39	30
*Dhopakandi	1	22	19	65	15	10	4	88	121	0	0	136	85
*Habibpur	1	8	9	9	10	2	0	15	25	0	0	22	26
*Hasanpur	1	29	11	26	41	1	2	46	71	1	0	49	70
*Hatikumrul	1	89	60	134	152	19	2	219	315	3	1	255	253
Hati Para	1	42	32	60	86	6	2	106	155	0	0	117	118
Kachiar Char	1	19	6	19	18	3	0	31	49	0	1	43	40
Hatikumrul	1	16	14	32	23	6	0	40	54	1	0	51	49
Radhanagar	1	10	4	10	6	4	0	15	14	2	0	18	23
Ramnagar	1	2	4	13	19	0	0	27	43	0	0	26	23
*Pachila	1	97	51	122	125	15	11	160	320	8	1	257	274
*Patdhari	1	164	105	105	123	44	15	173	293	12	1	233	294
Patdhari	1	59	47	45	40	18	6	69	115	2	0	97	118
Raninagar	1	51	25	18	29	16	7	25	43	7	1	36	54
Kumarganti	1	13	9	10	19	2	1	32	37	1	0	32	33
Manik Diar	1	41	24	32	35	8	1	47	98	2	0	68	89
*Raninagar	1	13	6	21	28	2	0	29	54	0	0	42	46
*Rasidpur	1	35	31	44	37	14	3	57	72	1	1	66	78
Rasidpur	1	31	29	27	30	13	3	41	55	1	1	57	61
Naya Rasidpur	1	4	2	17	7	1	0	16	17	0	0	9	17
*Tarotia	1	22	13	41	42	6	1	73	92	3	0	80	95
Mohanpur Union Total		768	604	686	829	133	65	1197	2080	30	4	1663	1995
*Balla Para	1	22	17	20	15	2	2	51	74	4	0	57	56
*Baltail	1	7	8	30	41	0	0	59	100	0	0	58	77
*Bardhangachha	1	85	52	70	86	14	0	115	221	0	0	196	242
Bardhangachha	1	52	32	36	54	9	0	65	127	0	0	108	147
Char Bardhangachha	1	33	20	34	32	5	0	50	94	0	0	88	95
*Chandipur	1	14	7	10	9	1	1	11	26	0	0	28	42
*Dahakola	1	82	39	58	67	20	5	112	173	3	0	155	167
*Dakshin Mohanpur	1	94	98	111	99	22	14	181	270	6	1	240	294
Lahiri Mohanpur	1	23	18	39	20	5	1	52	65	1	0	59	67
Ag Mohanpur	1	6	7	9	6	2	0	13	13	0	0	15	23
Mohanpur Bazar	1	17	25	9	14	7	2	23	48	1	1	40	58
Char Mohanpur	1	48	48	54	59	8	11	93	144	4	0	126	146
*Elongjani	1	120	109	106	142	24	8	206	333	5	0	273	315

Table C-08: Distribution of population aged 15-29 years by age group, school attendance, sex, residence and community

Administrative Unit *Residence* Community	RMO	Population Aged 15-19 Years				Population Aged 20-24 Years				Population Aged 25-29 Years			
		Attending School		Not Attending School		Attending School		Not Attending School		Attending School		Not Attending School	
		Male	Female	Male	Female	Male	Female	Male	Female	Male	Female	Male	Female
1	2	3	4	5	6	7	8	9	10	11	12	13	14
Satbila	1	32	24	16	36	9	1	50	77	2	0	57	64
Datta Para	1	25	18	20	33	6	3	45	63	1	0	58	70
Chak Para	1	22	22	21	24	4	2	30	59	0	0	46	59
Atiar Para	1	26	16	34	22	4	1	51	73	0	0	40	52
Gonaiganti	1	11	17	11	21	0	0	23	53	2	0	56	52
Kaimkona	1	4	12	4	6	1	1	7	8	0	0	16	18
*Hajipur	1	0	0	1	2	0	0	2	4	0	0	3	4
*Kaibartaganti	1	19	18	39	42	2	1	61	79	0	0	86	96
*Kaliakair	1	93	82	68	69	16	11	85	187	5	0	100	162
*Konabari	1	18	16	7	19	2	3	27	61	1	0	37	27
Konabari	1	10	7	5	13	0	0	17	38	1	0	22	20
Daimurchi	1	8	9	2	6	2	3	10	23	0	0	15	7
*Nada	1	30	17	38	72	2	1	53	113	0	0	79	90
*Par Elongjani	1	13	3	7	21	1	0	20	36	0	0	26	29
*Paschim Bamangaon	1	32	21	15	20	4	0	27	56	0	0	43	55
Bamangaon	1	12	16	8	12	3	0	15	24	0	0	23	27
Balaiganti	1	8	1	1	5	1	0	3	11	0	0	4	11
Anchalganti	1	12	4	6	3	0	0	9	21	0	0	16	17
*Paschim Bankirat	1	43	24	37	47	9	5	71	108	1	0	79	108
*Purba Bankirat	1	28	19	23	19	1	6	33	53	1	1	53	54
*Swalpa Mamudpur	1	16	27	24	20	2	2	28	67	0	0	62	56
*Suja	1	52	47	22	39	11	6	55	119	4	2	88	121
Pancha Krushi Union Total		1021	685	811	1044	203	78	1223	2179	31	8	1545	1938
*Bannakandi	1	114	86	82	115	23	8	128	227	6	1	157	246
Bannakandi	1	61	51	49	65	15	5	83	157	3	1	95	136
Pechar Para	1	31	15	8	16	5	1	18	24	0	0	24	50
Char Pechar Para	1	22	20	25	34	3	2	27	46	3	0	38	60
*Betbari	1	42	14	34	45	8	0	59	105	1	1	81	89
*Damdama	1	77	56	45	74	14	4	94	175	1	0	110	134
Damdama	1	50	28	30	47	10	3	73	110	1	0	79	92
Char Damdama	1	27	28	15	27	4	1	21	65	0	0	31	42
*Kaliganj Tentulia	1	71	69	32	56	10	4	87	124	1	0	95	102
Kaliganj	1	46	38	23	43	7	3	61	81	1	0	68	62
Char Kaliganj	1	25	31	9	13	3	1	26	43	0	0	27	40
*Kouch Betkandi	1	174	93	131	135	37	12	126	286	7	0	177	267
Betkandi	1	128	72	106	80	26	10	88	194	5	0	125	190
Manirpur	1	26	10	11	18	4	0	13	41	0	0	18	30
Banbaria	1	20	11	14	37	7	2	25	51	2	0	34	47
*Matikora	1	123	101	134	202	28	8	244	468	2	3	294	276
Matikora	1	65	55	59	100	16	5	99	210	2	1	122	125
Kamar Para	1	2	3	1	2	1	0	6	4	0	0	9	5

Table C-08: Distribution of population aged 15-29 years by age group, school attendance, sex, residence and community

Administrative Unit *Residence* Community	RMO	Population Aged 15-19 Years				Population Aged 20-24 Years				Population Aged 25-29 Years			
		Attending School		Not Attending School		Attending School		Not Attending School		Attending School		Not Attending School	
		Male	Female	Male	Female	Male	Female	Male	Female	Male	Female	Male	Female
1	2	3	4	5	6	7	8	9	10	11	12	13	14
Shahjahanpur	1	35	29	35	54	7	2	64	138	0	1	98	82
Bara Lakshmipur	1	15	8	37	33	3	1	52	75	0	1	48	48
Chhota Lakshmipur	1	6	6	2	13	1	0	23	41	0	0	17	16
*Pancha Krushi	1	83	65	64	73	24	13	66	107	6	1	87	139
Pancha Krushi	1	21	14	13	30	3	2	13	24	0	0	11	41
Pathar Para	1	15	19	17	16	9	5	7	23	4	1	16	25
Kazi Para	1	47	32	34	27	12	6	46	60	2	0	60	73
*Purba Bhadrakola	1	59	27	29	38	7	3	50	89	0	0	63	93
*Purba Krishnapur	1	7	3	2	9	0	1	10	6	1	0	12	16
*Purba Satbaria	1	58	35	106	102	7	2	136	173	0	0	146	173
Satbaria	1	20	7	42	47	3	1	52	79	0	0	70	73
Char Satbaria	1	38	28	64	55	4	1	84	94	0	0	76	100
*Raghab Baria	1	73	46	56	81	10	6	80	151	4	1	113	171
Raghab Baria	1	42	32	22	56	2	5	48	82	4	1	62	89
Bhuiyan Para	1	6	1	12	4	0	0	10	18	0	0	14	21
Sadai	1	25	13	22	21	8	1	22	51	0	0	37	61
*Ramkantapur	1	69	53	75	68	18	7	91	175	1	0	138	126
*Saokola	1	71	37	21	46	17	10	52	93	1	1	72	106
Purnimaganti Union Total		976	669	955	1066	213	92	1577	2597	49	14	2236	2552
*Baman Ghiwala	1	24	17	24	23	2	0	42	72	0	0	56	80
*Charuimuri	1	35	22	50	42	5	4	70	115	1	0	96	92
*Chhaybaria	1	33	24	17	18	6	2	27	54	3	0	51	81
*Dadpur	1	23	9	18	8	2	1	22	68	0	0	56	36
*Faridpur	1	12	6	22	27	5	4	36	56	0	0	44	45
Faridpur	1	6	1	13	19	2	3	23	36	0	0	27	27
Hat Akannapur	1	6	5	9	8	3	1	13	20	0	0	17	18
*Ghiala	1	44	30	51	35	15	2	68	119	1	0	120	124
*Goaljani	1	27	29	40	40	7	8	58	103	2	0	76	101
*Gopalpur	1	7	3	12	9	2	1	17	40	0	0	35	27
*Horpara	1	22	15	17	15	3	2	27	55	3	0	48	55
*Jangal Khamar	1	35	16	20	18	5	0	37	70	0	0	55	63
*Kamalkandi	1	11	6	3	9	2	0	14	20	0	0	13	20
*Khamar Para	1	49	27	57	65	8	2	91	135	1	0	82	134
Khamar Para	1	20	7	14	17	7	0	27	41	0	0	25	36
Harishpur	1	11	8	22	28	1	0	27	45	0	0	31	56
Ratandia	1	18	12	21	20	0	2	37	49	1	0	26	42
*Khosalpur	1	40	27	38	55	12	3	67	99	0	0	90	103
Khosalpur	1	20	17	23	32	7	0	47	47	0	0	47	51
Konaganti	1	13	7	13	20	3	3	16	36	0	0	31	44
Chak Rahim	1	7	3	2	3	2	0	4	16	0	0	12	8
*Kolasingbari	1	10	8	17	31	4	0	30	38	0	0	25	33

RMO: 1 = Rural, 2 = Urban and 3 = Other Urban

Table C-08: Distribution of population aged 15-29 years by age group, school attendance, sex, residence and community

Administrative Unit *Residence* Community	RMO	Population Aged 15-19 Years				Population Aged 20-24 Years				Population Aged 25-29 Years			
		Attending School		Not Attending School		Attending School		Not Attending School		Attending School		Not Attending School	
		Male	Female	Male	Female	Male	Female	Male	Female	Male	Female	Male	Female
1	2	3	4	5	6	7	8	9	10	11	12	13	14
*Mirzapur Bhengri	1	71	59	64	86	12	8	135	202	3	2	172	213
*Madhupur	1	20	16	28	37	2	3	70	124	0	1	76	70
*Nagar Koyra	1	67	44	68	75	7	6	97	134	1	1	107	135
Nagar Koyra	1	14	11	21	24	0	0	26	25	0	0	26	29
Char Para	1	44	29	38	48	7	5	60	88	1	1	68	88
Krishnapur	1	9	4	9	3	0	1	11	21	0	0	13	18
*Parkul	1	60	44	70	73	12	10	101	155	7	2	132	159
Parkul	1	25	28	32	37	6	8	42	63	6	2	53	68
Daha Para	1	30	13	28	33	6	1	51	77	1	0	62	70
Sreerampur	1	5	3	10	3	0	1	8	15	0	0	17	21
*Paschim Krishnapur	1	15	5	17	28	3	1	27	49	1	0	46	44
*Phalia	1	38	46	37	44	7	3	69	95	2	0	92	120
*Pukurpar	1	38	14	23	23	16	1	50	66	3	1	55	57
*Purba Ramkrishnapur	1	34	19	19	34	6	6	29	58	4	0	53	65
*Purnimaganti	1	59	54	65	69	20	8	112	185	8	3	157	212
Purnimaganti	1	23	24	15	24	10	3	26	43	3	2	29	49
Hat Delua	1	16	22	30	34	7	4	59	93	0	1	77	100
Betuakani	1	20	8	20	11	3	1	27	49	5	0	51	63
*Putia	1	49	34	27	37	14	5	50	94	4	1	95	109
*Rakhalgachha	1	24	27	31	22	10	2	32	68	1	1	72	54
Rakhalgachha	1	13	19	18	10	5	2	9	26	0	1	26	28
Manikdaha	1	11	8	13	12	5	0	23	42	1	0	46	26
*Rashi Para	1	6	2	6	12	0	0	16	23	0	0	16	22
*Saratala	1	40	24	36	31	5	4	52	121	1	0	136	124
*Senganti	1	53	26	51	59	14	5	92	131	1	2	125	104
Senganti	1	24	17	18	23	6	4	20	49	0	2	53	33
Araniarkandi	1	7	1	2	5	4	0	13	12	0	0	12	13
Bhagalgachhi	1	13	4	26	29	1	0	38	50	0	0	47	44
Jamalpur	1	9	4	5	2	3	1	21	20	1	0	13	14
*Uttar Betua	1	30	16	27	41	7	1	39	48	2	0	55	70
Ramkrishnapur Union Total		640	424	604	549	161	44	988	1627	30	8	1345	1609
*Agarpur	1	45	32	31	23	11	3	53	111	1	1	114	140
*Alidaha	1	64	51	70	62	20	6	98	167	1	0	133	135
*Bade Kusa	1	14	8	20	10	6	0	21	38	4	0	22	26
*Bhatta Majhira	1	26	19	19	7	6	1	33	50	3	0	56	62
*Bhengri	1	37	21	32	29	5	1	43	85	0	0	55	97
Bhengri	1	26	16	26	29	4	1	43	71	0	0	47	71
Chak Baru	1	11	5	6	0	1	0	0	14	0	0	8	26
*Chaitrahati	1	17	16	23	15	1	2	33	88	1	0	56	71
Chaitrahati	1	10	10	19	10	1	2	28	76	1	0	44	56
Chak Chaitrahati	1	7	6	4	5	0	0	5	12	0	0	12	15

Table C-08: Distribution of population aged 15-29 years by age group, school attendance, sex, residence and community

Administrative Unit *Residence* Community	RMO	Population Aged 15-19 Years				Population Aged 20-24 Years				Population Aged 25-29 Years			
		Attending School		Not Attending School		Attending School		Not Attending School		Attending School		Not Attending School	
		Male	Female	Male	Female	Male	Female	Male	Female	Male	Female	Male	Female
1	2	3	4	5	6	7	8	9	10	11	12	13	14
*Dakshin Pustigachha	1	25	31	26	23	18	7	76	90	1	0	69	77
*Harinchhara	1	58	28	20	28	14	4	62	93	3	1	76	76
Harinchhara	1	35	15	10	16	8	4	39	55	3	1	44	50
Char Harinchhara	1	23	13	10	12	6	0	23	38	0	0	32	26
*Jalsuka	1	41	19	43	31	10	0	43	81	2	1	74	91
Jalsuka	1	12	9	24	20	5	0	30	49	0	0	36	37
Pathan Para	1	21	6	12	3	2	0	11	18	0	1	18	33
Unukha	1	8	4	7	8	3	0	2	14	2	0	20	21
*Kaimajira	1	23	14	18	14	8	0	23	48	1	0	58	65
*Kalikapur	1	20	5	12	29	5	1	18	27	1	1	30	32
*Khekshwar	1	28	25	31	16	5	0	65	74	0	1	68	87
Khekshwar	1	14	8	6	4	3	0	30	28	0	1	31	39
Chak Sadi	1	6	4	7	2	1	0	7	8	0	0	8	11
Uttar Kalikpur	1	7	11	18	9	1	0	24	34	0	0	27	33
Mamrail	1	1	2	0	1	0	0	4	4	0	0	2	4
*Khurda Shimulia	1	16	9	14	13	5	2	25	45	1	0	46	39
*Kumar Gailjani	1	15	7	10	29	2	1	49	64	0	0	38	43
*Mamudpur	1	30	25	44	36	4	1	44	91	4	0	63	89
Bali Simla	1	15	10	14	8	1	0	9	20	1	0	14	15
Mamudpur	1	15	15	30	28	3	1	35	71	3	0	49	74
*Nalua Dighi	1	15	11	23	28	4	1	35	72	0	0	53	62
Nalua Dighi	1	5	5	5	7	2	0	10	14	0	0	9	12
Chak Nihal	1	10	6	18	21	2	1	25	58	0	0	44	50
*Nanda Kusa	1	37	26	22	32	10	7	32	60	4	2	56	93
Nanda Kusa	1	33	22	15	21	9	7	19	29	3	2	30	64
Serendajpur	1	4	4	7	11	1	0	13	31	1	0	26	29
*Pachan	1	21	7	35	25	8	2	61	67	0	1	58	65
*Paschim Ramkrishnapur	1	42	30	37	37	9	3	57	87	2	0	58	81
*Rahimabad	1	19	15	28	22	1	0	52	69	0	0	48	42
*Rauhadaha	1	24	12	22	24	3	1	28	45	1	0	45	52
*Sali	1	23	13	24	16	6	1	37	75	0	0	69	84
Salanga Union Total		666	456	697	847	150	52	1183	2092	37	4	1653	2066
*Angaru	1	55	48	65	82	20	9	92	215	4	1	142	198
*Banbaria	1	77	46	61	63	31	5	115	188	3	1	159	221
*Bera	1	39	21	22	31	11	0	43	99	5	0	111	86
Char Bera	1	21	9	12	12	3	0	25	54	1	0	59	46
Puran Bera	1	18	12	10	19	8	0	18	45	4	0	52	40
*Chaubila	1	138	96	137	175	26	10	253	435	8	1	297	396
Uttarpara	1	16	14	27	45	4	1	47	81	1	0	64	79
Kashari Para	1	35	23	33	48	9	2	78	111	2	1	70	81
Chak Para	1	9	4	9	17	1	1	20	61	0	0	25	29

RMO: 1 = Rural, 2 = Urban and 3 = Other Urban

Table C-08: Distribution of population aged 15-29 years by age group, school attendance, sex, residence and community

Administrative Unit *Residence* Community	RMO	Population Aged 15-19 Years				Population Aged 20-24 Years				Population Aged 25-29 Years			
		Attending School		Not Attending School		Attending School		Not Attending School		Attending School		Not Attending School	
		Male	Female	Male	Female	Male	Female	Male	Female	Male	Female	Male	Female
1	2	3	4	5	6	7	8	9	10	11	12	13	14
Chak Chaubila Uttarpara	1	41	32	27	33	7	4	58	98	5	0	59	100
Chak Chaubila Dakshinpara	1	37	23	41	32	5	2	50	84	0	0	79	107
*Dakshinpara Bharmohini	1	35	28	37	20	1	1	56	115	0	0	96	92
*Goja	1	56	44	84	98	9	7	137	187	4	0	168	185
Bara Goja	1	33	32	54	63	8	6	84	107	3	0	98	103
Char Goja	1	10	9	13	11	0	0	25	36	1	0	36	44
Diar Para	1	7	2	14	16	0	0	19	27	0	0	16	19
Chhota Goja	1	6	1	3	8	1	1	9	17	0	0	18	19
*Jagjibanpur	1	39	23	39	42	17	1	72	151	5	0	117	137
Jagjibanpur	1	25	15	28	33	10	0	46	100	2	0	80	92
Raninagar	1	14	8	11	9	7	1	26	51	3	0	37	45
*Naimuri	1	53	32	54	70	4	3	89	164	0	1	119	187
*Ruapara	1	14	16	5	5	2	3	7	30	2	0	26	38
*Sahariarpur	1	43	18	17	39	4	2	31	72	0	0	55	86
*Salanga	1	62	45	58	64	13	7	106	156	5	0	131	142
Bawlatala	1	14	15	7	7	4	0	21	20	1	0	20	29
Kaukandi	1	6	2	2	3	0	0	7	11	0	0	7	10
Natun Para	1	17	6	8	28	2	2	35	50	0	0	37	42
Kismat Salanga	1	9	10	29	20	1	3	19	32	2	0	29	30
Kuthi Para	1	16	12	12	6	6	2	24	43	2	0	38	31
*Sarip Salanga	1	2	9	19	26	0	0	30	55	0	0	44	69
*Sat Tikri	1	9	9	27	28	1	0	38	48	0	0	39	61
*Singa	1	8	6	7	7	0	1	14	14	0	0	8	18
*Telkupi	1	24	7	45	89	10	2	79	99	1	0	92	107
*Uttar Pustigachha	1	12	8	20	8	1	1	21	64	0	0	49	43
Salap Union Total		683	472	663	707	146	54	942	1544	28	8	1253	1533
*Bamail	1	11	5	19	14	1	2	40	47	1	0	43	45
*Bhabki	1	16	12	13	8	3	1	23	42	0	0	29	26
*Gobindapur	1	42	32	43	47	6	1	66	120	0	0	82	117
*Haribhanga	1	66	27	55	49	14	3	67	104	1	0	95	80
Haribhanga	1	26	11	12	16	9	0	18	44	0	0	34	29
Gopinathpur	1	34	14	33	22	2	0	33	44	1	0	46	42
Mohanpur	1	6	2	10	11	3	3	16	16	0	0	15	9
*Jolahati	1	19	20	44	46	5	0	62	68	3	0	64	69
Habibganj	1	5	6	21	15	3	0	16	24	0	0	25	17
Jolahati	1	14	14	23	31	2	0	46	44	3	0	39	52
*Kansona	1	89	58	45	52	19	8	76	154	1	1	92	147
Kansona Goah Para	1	6	6	5	4	2	0	4	15	0	0	9	6
Kansona	1	23	14	4	3	5	5	9	30	0	1	14	38
Kashinatpur	1	20	13	21	25	7	2	30	54	1	0	37	35
Shak Para	1	23	21	5	7	4	1	9	28	0	0	14	27

Table C-08: Distribution of population aged 15-29 years by age group, school attendance, sex, residence and community

Administrative Unit *Residence* Community	RMO	Population Aged 15-19 Years				Population Aged 20-24 Years				Population Aged 25-29 Years			
		Attending School		Not Attending School		Attending School		Not Attending School		Attending School		Not Attending School	
		Male	Female	Male	Female	Male	Female	Male	Female	Male	Female	Male	Female
1	2	3	4	5	6	7	8	9	10	11	12	13	14
Sonkerhat	1	9	4	1	2	1	0	3	6	0	0	1	7
Char Para	1	8	0	9	11	0	0	21	21	0	0	17	34
*Konabari Madhu	1	7	2	21	21	0	0	27	30	0	0	32	29
*Nalsonda	1	134	101	110	130	47	14	172	254	5	0	218	259
Nalsonda	1	91	80	53	69	16	9	80	135	2	0	108	140
Rajapur	1	21	12	43	30	3	2	45	61	0	0	65	73
Decree Char	1	15	3	3	8	19	1	7	11	2	0	7	10
Char Deceechar	1	7	6	11	23	9	2	40	47	1	0	38	36
*Naokair	1	37	20	65	60	4	3	82	131	0	1	109	144
*Purba Lakshmikola	1	20	20	14	13	2	1	24	48	2	1	43	46
Purba Lakshimkola	1	11	16	5	8	1	1	11	21	2	1	20	29
Charlakshimkola	1	9	4	9	5	1	0	13	27	0	0	23	17
*Ramganti	1	18	16	15	20	4	0	30	69	5	2	43	74
Ramganti	1	5	2	4	5	2	0	7	22	1	1	11	20
Atbaki	1	1	2	8	7	0	0	14	26	0	0	14	24
Kalipur	1	12	12	3	8	2	0	9	21	4	1	18	30
*Ramnagar	1	39	28	28	45	6	6	35	73	2	0	66	82
Ramnagar	1	4	5	8	11	0	0	10	26	0	0	21	28
Pechtak	1	11	8	10	15	1	1	12	15	1	0	10	12
Bostanpur	1	24	15	10	19	5	5	13	32	1	0	35	42
*Salap	1	35	35	41	61	13	3	78	108	1	1	83	129
Salap Char Para	1	6	4	12	13	2	0	14	23	0	0	22	26
Salpa	1	29	31	29	48	11	3	64	85	1	1	61	103
*Santala	1	55	42	60	70	11	5	63	106	4	2	81	97
Santala	1	36	37	42	44	8	4	44	61	2	2	43	64
Natun Para Santala	1	19	5	18	26	3	1	19	45	2	0	38	33
*Sreebari	1	27	18	27	25	1	1	36	64	0	0	46	62
*Tarabaria	1	68	36	63	46	10	6	61	126	3	0	127	127
Tarabaria	1	18	15	21	9	3	3	21	33	0	0	29	25
Bara Jumol	1	10	7	8	15	1	1	6	18	0	0	19	21
Char Tarabaria	1	40	14	34	22	6	2	34	75	3	0	79	81
Udhunia Union Total		546	363	456	636	162	47	847	1527	39	11	1226	1508
*Ag Dighalgram	1	33	34	22	24	21	3	41	101	4	0	67	92
*Babuldaha	1	35	11	33	61	8	2	70	113	3	0	111	101
*Bagura	1	6	6	2	14	3	1	19	22	1	1	10	28
*Belai	1	1	1	3	8	1	0	7	24	0	0	17	21
*Betkandi	1	24	14	15	14	7	0	28	58	1	0	51	81
*Bhayra	1	9	2	16	11	5	2	20	30	3	2	32	32
*Chandalganti	1	7	4	16	11	2	0	27	34	0	0	23	29
*Chayra	1	38	12	32	35	4	1	63	76	3	1	62	97
*Datta Kharua	1	34	18	19	28	10	2	63	65	3	1	53	51

RMO: 1 = Rural, 2 = Urban and 3 = Other Urban

Table C-08: Distribution of population aged 15-29 years by age group, school attendance, sex, residence and community

Administrative Unit *Residence* Community	RMO	Population Aged 15-19 Years				Population Aged 20-24 Years				Population Aged 25-29 Years			
		Attending School		Not Attending School		Attending School		Not Attending School		Attending School		Not Attending School	
		Male	Female	Male	Female	Male	Female	Male	Female	Male	Female	Male	Female
1	2	3	4	5	6	7	8	9	10	11	12	13	14
*Dighalgaon	1	20	23	25	42	5	3	41	82	0	0	65	72
*Udhunia	1	44	31	44	72	7	4	78	178	4	0	117	195
*Fazilnagar	1	35	23	20	27	13	9	38	97	2	0	76	81
*Gajail	1	19	13	20	35	7	3	44	80	1	2	73	117
*Gareshwar	1	53	31	23	29	25	2	48	86	3	0	69	71
Gareshwar	1	18	7	6	11	4	0	23	35	0	0	23	18
Teli Para	1	35	24	17	18	21	2	25	51	3	0	46	53
*Gholharia	1	1	2	2	0	0	0	6	1	0	0	4	2
*Kamal Marich	1	61	53	56	58	17	8	74	151	3	3	145	183
Kamal Marich	1	33	26	23	22	10	4	30	51	1	2	53	57
Chak Kamal Marich	1	9	13	12	11	2	1	6	29	2	0	20	25
Suberda Marich	1	19	14	21	25	5	3	38	71	0	1	72	101
*Khanpur	1	3	4	5	7	0	0	4	26	0	0	23	19
*Khurda Bankirhat	1	6	10	16	18	1	0	12	21	2	0	11	30
*Khurda Gajail	1	40	22	10	33	6	2	22	53	0	0	43	50
*Paschim Maheshpur	1	26	14	26	17	8	1	39	43	0	0	53	45
*Panch Dighalgaon	1	10	5	8	9	2	3	9	29	1	0	17	24
*Pang Khurua	1	24	15	27	63	9	0	76	129	2	0	87	53
*Tebaria	1	17	15	16	20	1	1	18	28	3	1	17	34
Ullah Para Union Total		447	387	576	635	93	39	907	1232	15	9	1098	1128
*Bakhua	1	121	84	168	171	26	7	252	365	3	3	315	313
*Chala	1	40	23	26	42	15	4	39	79	2	0	82	100
*Khalia Para	1	42	40	79	69	4	2	110	155	1	2	130	141
*Maguradanga	1	27	23	52	47	4	3	68	108	1	1	97	96
*Mandaljani	1	42	61	40	53	12	2	88	99	2	1	106	110
Mandaljani	1	4	8	7	13	2	0	18	18	1	0	17	18
Bajrapur	1	26	35	22	28	8	2	46	50	1	1	43	32
Dari Para	1	12	18	11	12	2	0	24	31	0	0	46	60
*Nagrouha	1	43	38	58	74	4	4	96	95	1	0	83	78
*Par Tentulia	1	29	34	48	59	12	4	70	100	1	1	84	88
Par Tentulia	1	18	22	37	45	1	4	45	57	0	1	52	60
Bhellabasree	1	11	12	11	14	11	0	25	43	1	0	32	28
*Paschim Bhadrakola	1	52	39	46	60	5	4	112	120	2	1	94	80
*Pangrauha	1	4	9	11	10	4	2	12	29	0	0	25	32
*Ratan Kawak	1	47	36	48	50	7	7	60	82	2	0	82	90
Ratan Kawak	1	21	18	20	16	5	3	14	34	2	0	32	41
Chandpur	1	26	18	28	34	2	4	46	48	0	0	50	49

Table C-09: Percentage distribution of population by type of disability, residence and community

Administrative Unit *Residence* Community	RMO	Total Population	Percentage of Type of Disability						
			All	Speech	Vision	Hearing	Physical	Mental	Autistic
1	2	3	4	5	6	7	8	9	10
Sirajganj Zila Total		3097489	1.6	0.2	0.4	0.1	0.6	0.2	0.1
Sirajganj Zila	1	2660912	1.6	0.2	0.4	0.2	0.6	0.2	0.1
Sirajganj Zila	2	376432	1.4	0.1	0.3	0.1	0.5	0.2	0.1
Sirajganj Zila	3	60145	1.7	0.2	0.2	0.1	1.0	0.2	0.0
Belkuchi Upazila Total		352835	1.2	0.2	0.3	0.1	0.5	0.1	0.1
Belkuchi Upazila	1	277471	1.3	0.2	0.3	0.1	0.5	0.1	0.1
Belkuchi Upazila	2	75364	1.1	0.1	0.2	0.1	0.4	0.1	0.1
Belkuchi Paurashava	2	75364	1.1	0.1	0.2	0.1	0.4	0.1	0.1
Ward No-01 Total		8199	1.0	0.1	0.2	0.0	0.3	0.2	0.1
Ward No-02 Total		15853	1.7	0.1	0.4	0.2	0.7	0.2	0.1
Ward No-03 Total		11962	1.0	0.2	0.1	0.1	0.3	0.1	0.1
Ward No-04 Total		7321	1.0	0.1	0.1	0.1	0.4	0.1	0.2
Ward No-05 Total		6311	1.5	0.2	0.3	0.2	0.5	0.2	0.3
Ward No-06 Total		6962	0.4	0.1	0.0	0.0	0.1	0.1	0.0
Ward No-07 Total		6932	0.5	0.0	0.0	0.0	0.1	0.1	0.2
Ward No-08 Total		4482	0.5	0.2	0.1	0.0	0.0	0.1	0.0
Ward No-09 Total		7342	1.6	0.2	0.6	0.1	0.5	0.1	0.1
Bara Dhul Union Total		19396	0.9	0.1	0.1	0.1	0.3	0.1	0.0
Belkuchi Union Total		10089	0.8	0.3	0.1	0.0	0.3	0.0	0.1
Bhangabari Union Total		53380	0.9	0.2	0.2	0.1	0.3	0.1	0.1
Daulatpur Union Total		88236	1.7	0.2	0.4	0.1	0.7	0.2	0.1
Dhukaria Bera Union Total		58039	1.2	0.2	0.3	0.1	0.4	0.2	0.1
Rajapur Union Total		48331	1.1	0.2	0.2	0.1	0.4	0.1	0.1
Chauhali Upazila Total		160063	1.8	0.2	0.5	0.2	0.8	0.1	0.1
Chauhali Upazila	1	138895	1.7	0.2	0.5	0.2	0.6	0.1	0.1
Chauhali Upazila	3	21168	2.5	0.1	0.3	0.1	1.8	0.1	0.0
Bagutia Union Total		25064	1.5	0.2	0.5	0.1	0.5	0.2	0.1
Gharjan Union Total		18748	1.8	0.1	0.5	0.4	0.5	0.1	0.1
Khas Kaulia Union Total		18625	1.3	0.1	0.2	0.1	0.6	0.1	0.0
Khas Kaulia Union	1	3565	1.5	0.2	0.4	0.2	0.4	0.3	0.1
Khas Kaulia Union	3	15060	1.2	0.1	0.2	0.1	0.7	0.1	0.0
Khas Pukuria Union Total		16745	0.9	0.1	0.2	0.0	0.5	0.1	0.0
Omarpur Union Total		34672	0.8	0.1	0.2	0.1	0.2	0.1	0.1
Sadia Chandpur Union Total		28495	3.8	0.2	1.0	0.2	2.1	0.2	0.1
Sadia Chandpur Union	1	22387	3.2	0.2	1.1	0.3	1.4	0.2	0.1
Sadia Chandpur Union	3	6108	5.8	0.2	0.5	0.1	4.7	0.2	0.0
Sthal Union Total		17714	2.1	0.2	0.5	0.2	1.0	0.1	0.1
Kamarkhanda Upazila Total		138645	2.0	0.2	0.4	0.2	0.8	0.3	0.1

Table C-09: Percentage distribution of population by type of disability, residence and community

Administrative Unit *Residence* Community	RMO	Total Population	Percentage of Type of Disability						
			All	Speech	Vision	Hearing	Physical	Mental	Autistic
1	2	3	4	5	6	7	8	9	10
Kamarkhanda Upazila	1	128732	2.0	0.2	0.4	0.2	0.8	0.3	0.1
Kamarkhanda Upazila	3	9913	1.9	0.1	0.3	0.2	0.7	0.5	0.1
Bhadraghat Union Total		29651	2.3	0.3	0.6	0.3	0.8	0.3	0.1
Jamtail Union Total		39492	1.9	0.2	0.3	0.2	0.7	0.3	0.1
Jamtail Union	1	29579	1.8	0.3	0.3	0.2	0.7	0.3	0.2
Jamtail Union	3	9913	1.9	0.1	0.3	0.2	0.7	0.5	0.1
Jhawail Union Total		36744	2.3	0.3	0.6	0.3	1.0	0.2	0.0
Roy Daulatpur Union Total		32758	1.6	0.2	0.3	0.2	0.7	0.3	0.1
Kazipur Upazila Total		274679	2.2	0.3	0.5	0.2	0.8	0.2	0.1
Kazipur Upazila	1	258139	2.2	0.3	0.5	0.2	0.8	0.2	0.1
Kazipur Upazila	2	12637	3.1	0.2	0.8	0.5	1.3	0.3	0.1
Kazipur Upazila	3	3903	1.3	0.4	0.2	0.2	0.4	0.2	0.0
Kazipur Paurashava	2	12637	3.1	0.2	0.8	0.5	1.3	0.3	0.1
Ward No-01 Total		2027	2.6	0.3	0.4	0.3	1.3	0.2	0.0
Ward No-02 Total		1028	1.9	0.3	0.3	0.0	1.3	0.1	0.0
Ward No-03 Total		775	1.0	0.0	0.4	0.0	0.5	0.1	0.0
Ward No-04 Total		2355	1.8	0.2	0.3	0.2	0.7	0.3	0.1
Ward No-05 Total		1196	1.7	0.3	0.3	0.3	0.6	0.2	0.0
Ward No-06 Total		1026	10.5	0.3	2.5	1.3	5.8	0.3	0.4
Ward No-07 Total		898	4.6	0.0	1.7	1.7	0.9	0.3	0.0
Ward No-08 Total		1683	4.2	0.5	1.1	0.7	1.2	0.6	0.1
Ward No-09 Total		1649	1.9	0.1	0.6	0.1	0.8	0.2	0.1
Char Girish Union Total		21289	1.7	0.3	0.5	0.1	0.5	0.2	0.1
Chalitadanga Union Total		33815	1.9	0.3	0.4	0.2	0.8	0.2	0.1
Gandail Union Total		27351	2.0	0.2	0.4	0.2	0.9	0.2	0.1
Gandail Union	1	26789	2.1	0.2	0.4	0.2	0.9	0.2	0.1
Gandail Union	3	562	0.9	0.2	0.2	0.0	0.5	0.0	0.0
Kazipur Union Total		20728	3.4	0.2	1.0	0.3	1.5	0.3	0.1
Khas Rajbari Union Total		9821	3.7	0.4	0.9	0.4	1.0	0.6	0.5
Maijbari Union Total		25504	3.8	0.3	1.4	0.4	1.2	0.3	0.2
Mansur Nagar Union Total		22585	1.4	0.3	0.3	0.1	0.5	0.1	0.1
Natuar Para Union Total		18292	1.1	0.3	0.1	0.1	0.4	0.1	0.1
Nishchintapur Union Total		18591	1.2	0.2	0.1	0.1	0.5	0.1	0.1
Sonamukhi Union Total		35702	1.4	0.2	0.2	0.2	0.5	0.2	0.1
Sonamukhi Union	1	32361	1.3	0.2	0.2	0.2	0.6	0.2	0.1
Sonamukhi Union	3	3341	1.4	0.4	0.2	0.2	0.4	0.2	0.0
Subhagachha Union Total		14412	3.4	0.3	0.8	0.4	1.4	0.3	0.2
Tekani Union Total		13952	2.4	0.3	0.6	0.3	0.7	0.3	0.2

Table C-09: Percentage distribution of population by type of disability, residence and community

Administrative Unit *Residence* Community	RMO	Total Population	Percentage of Type of Disability						
			All	Speech	Vision	Hearing	Physical	Mental	Autistic
1	2	3	4	5	6	7	8	9	10
Royganj Upazila Total		317666	1.4	0.2	0.4	0.1	0.5	0.2	0.1
Royganj Upazila	1	298776	1.4	0.2	0.3	0.1	0.5	0.2	0.1
Royganj Upazila	2	17318	2.5	0.3	1.0	0.2	0.7	0.2	0.1
Royganj Upazila	3	1572	1.3	0.1	0.3	0.2	0.6	0.1	0.0
Royganj Paurashava	2	17318	2.5	0.3	1.0	0.2	0.7	0.2	0.1
Ward No-01 Total		3065	3.0	0.2	1.9	0.1	0.6	0.3	0.0
Ward No-02 Total		3037	3.0	0.1	1.0	0.6	1.0	0.3	0.0
Ward No-03 Total		1158	2.8	0.2	1.7	0.0	0.5	0.3	0.2
Ward No-04 Total		2087	2.2	1.4	0.0	0.2	0.3	0.2	0.0
Ward No-05 Total		1524	0.5	0.1	0.0	0.0	0.0	0.1	0.3
Ward No-06 Total		2146	2.9	0.2	2.1	0.1	0.5	0.1	0.0
Ward No-07 Total		1490	1.7	0.4	0.7	0.0	0.5	0.1	0.0
Ward No-08 Total		671	5.5	0.3	0.3	0.4	3.7	0.6	0.1
Ward No-09 Total		2140	1.9	0.1	0.2	0.1	1.3	0.2	0.0
Brahmagachha Union Total		39929	1.0	0.1	0.2	0.1	0.4	0.1	0.0
Chandaikona Union Total		41286	2.8	0.2	1.1	0.4	0.8	0.2	0.1
Dhamainagar Union Total		20511	1.1	0.1	0.2	0.1	0.4	0.1	0.1
Dhangara Union Total		28965	1.0	0.2	0.1	0.1	0.4	0.1	0.1
Dhangara Union	1	27393	1.0	0.2	0.1	0.1	0.4	0.1	0.1
Dhangara Union	3	1572	1.3	0.1	0.3	0.2	0.6	0.1	0.0
Dhubil Union Total		28443	1.3	0.2	0.2	0.1	0.5	0.2	0.1
Ghurka Union Total		37524	1.0	0.2	0.1	0.1	0.3	0.2	0.1
Nalka Union Total		39927	1.5	0.2	0.2	0.1	0.6	0.2	0.1
Pangashi Union Total		39481	1.3	0.2	0.2	0.1	0.6	0.2	0.1
Sonakhara Union Total		24282	1.2	0.2	0.2	0.1	0.5	0.2	0.1
Shahjadpur Upazila Total		561076	1.5	0.2	0.4	0.1	0.5	0.2	0.1
Shahjadpur Upazila	1	489709	1.6	0.2	0.5	0.1	0.6	0.2	0.1
Shahjadpur Upazila	2	64507	1.0	0.1	0.2	0.1	0.4	0.2	0.1
Shahjadpur Upazila	3	6860	0.9	0.4	0.2	0.0	0.2	0.1	0.0
Shahjadpur Paurashava	2	64507	1.0	0.1	0.2	0.1	0.4	0.2	0.1
Ward No-01 Total		7707	1.2	0.1	0.3	0.1	0.5	0.1	0.1
Ward No-02 Total		7370	1.1	0.1	0.1	0.1	0.5	0.2	0.0
Ward No-03 Total		5622	1.0	0.2	0.1	0.1	0.4	0.1	0.1
Ward No-04 Total		6659	1.0	0.1	0.1	0.1	0.4	0.2	0.1
Ward No-05 Total		7345	0.7	0.1	0.1	0.0	0.3	0.1	0.0
Ward No-06 Total		6905	0.8	0.0	0.2	0.0	0.3	0.2	0.0
Ward No-07 Total		7788	0.8	0.1	0.1	0.1	0.3	0.1	0.1
Ward No-08 Total		8163	1.5	0.2	0.3	0.1	0.4	0.4	0.0

Table C-09: Percentage distribution of population by type of disability, residence and community

Administrative Unit *Residence* Community	RMO	Total Population	Percentage of Type of Disability						
			All	Speech	Vision	Hearing	Physical	Mental	Autistic
1	2	3	4	5	6	7	8	9	10
Ward No-09 Total		6948	1.0	0.1	0.1	0.1	0.4	0.2	0.1
Beltail Union Total		41244	1.1	0.2	0.1	0.1	0.4	0.1	0.1
Gala Union Total		33286	1.2	0.2	0.3	0.1	0.4	0.2	0.0
Gala Union	1	26426	1.3	0.2	0.3	0.2	0.4	0.2	0.0
Gala Union	3	6860	0.9	0.4	0.2	0.0	0.2	0.1	0.0
Garadaha Union Total		29482	1.4	0.1	0.2	0.1	0.7	0.2	0.0
Jalalpur Union Total		18831	1.5	0.1	0.5	0.2	0.5	0.1	0.0
Kaijuri Union Total		47404	1.1	0.2	0.3	0.1	0.4	0.1	0.1
Kayempur Union Total		45235	1.7	0.2	0.3	0.2	0.7	0.2	0.1
Khukni Union Total		60438	3.8	0.2	1.9	0.2	1.1	0.2	0.1
Narina Union Total		23603	1.2	0.2	0.2	0.1	0.4	0.2	0.1
Porjana Union Total		62134	1.1	0.2	0.2	0.1	0.4	0.2	0.1
Potajia Union Total		38056	1.5	0.1	0.3	0.1	0.6	0.2	0.1
Rupabati Union Total		36078	1.2	0.1	0.2	0.1	0.4	0.1	0.1
Habibullanagar Union Total		36547	1.0	0.2	0.2	0.1	0.3	0.2	0.0
Sonatani Union Total		24231	1.4	0.3	0.5	0.2	0.4	0.1	0.1
Sirajganj Sadar Upazila Total		555155	1.9	0.2	0.5	0.2	0.7	0.2	0.1
Sirajganj Sadar Upazila	1	387955	2.0	0.2	0.6	0.2	0.7	0.2	0.1
Sirajganj Sadar Upazila	2	158913	1.5	0.1	0.3	0.1	0.7	0.2	0.1
Sirajganj Sadar Upazila	3	8287	1.0	0.1	0.2	0.0	0.5	0.1	0.0
Sirajganj Paurashava	2	158913	1.5	0.1	0.3	0.1	0.7	0.2	0.1
Ward No-01 Total		11247	1.7	0.1	0.2	0.2	0.9	0.3	0.0
Ward No-02 Total		13540	1.5	0.2	0.2	0.1	0.7	0.2	0.1
Ward No-03 Total		6540	0.9	0.1	0.2	0.1	0.3	0.2	0.1
Ward No-04 Total		10502	0.9	0.1	0.1	0.0	0.4	0.2	0.1
Ward No-05 Total		8795	0.8	0.1	0.1	0.0	0.4	0.1	0.1
Ward No-06 Total		9617	1.4	0.1	0.1	0.1	0.7	0.2	0.2
Ward No-07 Total		11211	1.6	0.2	0.4	0.1	0.6	0.2	0.1
Ward No-08 Total		12386	1.8	0.1	0.4	0.1	0.9	0.2	0.1
Ward No-09 Total		10713	2.1	0.2	0.6	0.1	0.8	0.2	0.1
Ward No-10 Total		8214	1.1	0.1	0.1	0.0	0.5	0.3	0.1
Ward No-11 Total		10942	1.3	0.2	0.2	0.0	0.7	0.2	0.1
Ward No-12 Total		10014	0.9	0.0	0.1	0.0	0.4	0.3	0.1
Ward No-13 Total		11193	1.1	0.1	0.1	0.1	0.4	0.3	0.1
Ward No-14 Total		10708	3.1	0.2	1.2	0.2	1.0	0.3	0.2
Ward No-15 Total		13291	2.2	0.1	0.6	0.2	0.9	0.3	0.1
Baghbati Union Total		53015	1.4	0.2	0.2	0.1	0.8	0.1	0.1
Baghbati Union	1	44728	1.5	0.2	0.1	0.1	0.8	0.1	0.1

Table C-09: Percentage distribution of population by type of disability, residence and community

Administrative Unit *Residence* Community	RMO	Total Population	Percentage of Type of Disability						
			All	Speech	Vision	Hearing	Physical	Mental	Autistic
1	2	3	4	5	6	7	8	9	10
Baghbati Union	3	8287	1.0	0.1	0.2	0.0	0.5	0.1	0.0
Bahuli Union Total		39403	1.2	0.2	0.2	0.1	0.5	0.2	0.1
Kalia Haripur Union Total		50400	2.5	0.3	0.8	0.3	0.7	0.2	0.1
Kaoakola Union Total		17713	1.0	0.2	0.2	0.1	0.4	0.1	0.0
Khoksabari Union Total		30275	2.1	0.1	0.6	0.3	0.8	0.2	0.1
Mechhra Union Total		24766	1.8	0.3	0.4	0.1	0.6	0.3	0.1
Ratankandi Union Total		48916	1.5	0.2	0.2	0.2	0.6	0.2	0.1
Saidabad Union Total		47610	4.6	0.2	2.5	0.5	1.1	0.2	0.1
Shialkul Union Total		45965	1.1	0.2	0.1	0.1	0.4	0.2	0.1
Chhangachha Union Total		38179	1.9	0.2	0.3	0.2	0.6	0.3	0.4
Tarash Upazila Total		197214	1.3	0.2	0.2	0.1	0.6	0.2	0.1
Tarash Upazila	1	188772	1.3	0.2	0.2	0.1	0.6	0.2	0.1
Tarash Upazila	3	8442	0.9	0.2	0.1	0.0	0.5	0.2	0.0
Baruhas Union Total		26852	1.2	0.1	0.2	0.1	0.5	0.2	0.1
Deshigram Union Total		21766	1.7	0.2	0.2	0.2	0.9	0.2	0.1
Madhainagar Union Total		23141	1.4	0.2	0.3	0.2	0.5	0.2	0.0
Magura Binod Union Total		24389	1.2	0.2	0.2	0.1	0.5	0.2	0.0
Naogaon Union Total		27553	1.0	0.2	0.1	0.1	0.4	0.2	0.0
Saguna Union Total		24234	1.9	0.2	0.4	0.2	0.8	0.2	0.0
Talam Union Total		22640	1.0	0.1	0.1	0.1	0.4	0.2	0.1
Tarash Union Total		26639	1.1	0.1	0.2	0.1	0.6	0.1	0.1
Tarash Union	1	18197	1.2	0.1	0.2	0.1	0.6	0.1	0.1
Tarash Union	3	8442	0.9	0.2	0.1	0.0	0.5	0.2	0.0
Ullah Para Upazila Total		540156	1.3	0.2	0.3	0.1	0.5	0.2	0.1
Ullah Para Upazila	1	492463	1.4	0.2	0.3	0.1	0.5	0.2	0.1
Ullah Para Upazila	2	47693	0.9	0.2	0.1	0.1	0.3	0.1	0.1
Ullah Para Paurashava	2	47693	0.9	0.2	0.1	0.1	0.3	0.1	0.1
Ward No-01 Total		4246	1.6	0.1	0.6	0.2	0.5	0.1	0.0
Ward No-02 Total		4819	0.5	0.1	0.1	0.1	0.3	0.0	0.0
Ward No-03 Total		6484	0.8	0.2	0.2	0.0	0.2	0.1	0.0
Ward No-04 Total		6270	0.6	0.2	0.0	0.0	0.2	0.1	0.0
Ward No-05 Total		4388	1.4	0.3	0.0	0.0	0.3	0.4	0.3
Ward No-06 Total		4866	1.2	0.1	0.3	0.1	0.3	0.3	0.0
Ward No-07 Total		6710	0.6	0.1	0.1	0.1	0.2	0.1	0.0
Ward No-08 Total		5629	0.7	0.2	0.1	0.1	0.3	0.1	0.1
Ward No-09 Total		4281	0.7	0.1	0.0	0.1	0.3	0.1	0.1
Bangala Union Total		30763	0.8	0.1	0.1	0.1	0.4	0.1	0.0
Barahar Union Total		39402	1.3	0.2	0.2	0.1	0.5	0.2	0.1

Table C-09: Percentage distribution of population by type of disability, residence and community

Administrative Unit *Residence* Community	RMO	Total Population	Percentage of Type of Disability						
			All	Speech	Vision	Hearing	Physical	Mental	Autistic
1	2	3	4	5	6	7	8	9	10
Bara Pangashi Union Total		28914	1.2	0.1	0.3	0.2	0.4	0.2	0.1
Durganagar Union Total		59792	1.2	0.2	0.3	0.1	0.4	0.1	0.1
Hatikumrul Union Total		48866	1.7	0.2	0.4	0.2	0.7	0.2	0.1
Mohanpur Union Total		38564	2.6	0.2	0.7	0.2	1.1	0.2	0.0
Pancha Krushi Union Total		43168	1.1	0.2	0.2	0.1	0.4	0.1	0.0
Purnimaganti Union Total		48551	0.9	0.1	0.1	0.1	0.4	0.1	0.0
Ramkrishnapur Union Total		30965	1.3	0.2	0.3	0.2	0.5	0.1	0.1
Salanga Union Total		39285	1.3	0.2	0.2	0.1	0.5	0.2	0.1
Salap Union Total		31123	1.8	0.2	0.7	0.1	0.6	0.2	0.0
Udhunia Union Total		29159	1.2	0.2	0.3	0.1	0.4	0.2	0.1
Ullah Para Union Total		23911	1.1	0.1	0.3	0.1	0.4	0.1	0.0

Table C-10: Distribution of population aged 7 years and above not attending school by activity status, sex, residence and community

Administrative Unit *Residence* Community	RMO	Population Aged 7 Years and Above and Not Attending School			Activity Status							
					Employed		Looking for Job		Household Work		Do not work	
		Both Sex	Male	Female	Male	Female	Male	Female	Male	Female	Male	Female
1	2	3	4	5	6	7	8	9	10	11	12	13
Sirajganj Zila Total		1092312	502898	589414	431048	22650	2142	924	4777	486158	64931	79682
Sirajganj Zila	1	980363	452187	528176	389702	18592	1805	805	4455	440082	56225	68697
Sirajganj Zila	2	91073	41316	49757	33453	3656	259	102	268	36486	7336	9513
Sirajganj Zila	3	20876	9395	11481	7893	402	78	17	54	9590	1370	1472
Belkuchi Upazila Total		105801	49588	56213	40909	3141	151	82	310	43544	8218	9446
Belkuchi Upazila	1	85198	39816	45382	33066	2239	115	64	253	35843	6382	7236
Belkuchi Upazila	2	20603	9772	10831	7843	902	36	18	57	7701	1836	2210
Belkuchi Paurashava	2	20603	9772	10831	7843	902	36	18	57	7701	1836	2210
Ward No-01 Total		2107	974	1133	788	79	3	0	10	792	173	262
*Boyrabari	2	469	213	256	168	11	0	0	4	206	41	39
*Dakshin Subansara	2	748	330	418	262	40	2	0	6	273	60	105
*Subarnasara	2	890	431	459	358	28	1	0	0	313	72	118
Ward No-02 Total		5150	2465	2685	2011	214	9	3	7	1939	438	529
*Delua	2	2340	1138	1202	942	119	4	2	3	845	189	236
*Kidra Matia	2	2267	1035	1232	826	92	4	0	2	892	203	248
*Sohagpur	2	543	292	251	243	3	1	1	2	202	46	45
Ward No-03 Total		3931	1930	2001	1492	203	8	1	11	1374	419	423
*Chalabhad (Purba)	2	3931	1930	2001	1492	203	8	1	11	1374	419	423
Ward No-04 Total		1460	690	770	576	95	3	3	3	535	108	137
*Chalabhad (Paschim)	2	957	475	482	387	87	3	1	2	306	83	88
*Jiduri	2	503	215	288	189	8	0	2	1	229	25	49
Ward No-05 Total		1466	659	807	521	44	0	0	6	594	132	169
*Garamasi	2	1466	659	807	521	44	0	0	6	594	132	169
Ward No-06 Total		1919	878	1041	734	81	5	6	5	783	134	171
*Dakshin Chandanganti	2	1919	878	1041	734	81	5	6	5	783	134	171
Ward No-07 Total		1731	821	910	648	85	1	0	1	610	171	215
*Mukundaganti	2	1731	821	910	648	85	1	0	1	610	171	215
Ward No-08 Total		827	354	473	274	36	0	0	4	331	76	106
*Shernagar	2	827	354	473	274	36	0	0	4	331	76	106
Ward No-09 Total		2012	1001	1011	799	65	7	5	10	743	185	198
*Kamar Para	2	2012	1001	1011	799	65	7	5	10	743	185	198
Bara Dhul Union Total		6845	3352	3493	2826	138	5	5	23	2878	498	472
*Balia Para	1	146	72	74	60	7	0	0	0	60	12	7
*Bangkhuri	1	201	102	99	81	0	0	0	0	81	21	18
*Bara Dhul	1	522	241	281	206	23	1	2	3	225	31	31
*Kol	1	101	51	50	43	2	0	0	0	43	8	5
*Bhangabari	1	104	44	60	38	1	0	0	0	47	6	12
*Bil Mahisha	1	524	248	276	203	9	0	1	1	225	44	41
*Binnabari	1	126	65	61	45	2	0	0	1	57	19	2
*Char Bell	1	2040	991	1049	870	23	2	2	5	897	114	127
*Chhota Dhul	1	177	95	82	90	4	0	0	0	73	5	5
*Durlabhganti	1	75	35	40	35	6	0	0	0	32	0	2

Table C-10: Distribution of population aged 7 years and above not attending school by activity status, sex, residence and community

Administrative Unit *Residence* Community	RMO	Population Aged 7 Years and Above and Not Attending School			Activity Status							
					Employed		Looking for Job		Household Work		Do not work	
		Both Sex	Male	Female	Male	Female	Male	Female	Male	Female	Male	Female
1	2	3	4	5	6	7	8	9	10	11	12	13
*Gachh Chapri	1	1183	600	583	467	13	2	0	11	471	120	99
*Katanga	1	182	94	88	90	3	0	0	0	80	4	5
*Kirtikul Makarkul	1	241	121	120	114	2	0	0	0	107	7	11
*Khidir	1	41	20	21	19	0	0	0	0	20	1	1
*Khidra Chapri	1	917	447	470	359	26	0	0	1	363	87	81
*Naoda Alakdia	1	53	26	27	22	2	0	0	1	20	3	5
*Tarabaria	1	212	100	112	84	15	0	0	0	77	16	20
Belkuchi Union Total		3914	1905	2009	1683	90	16	2	9	1707	197	210
*Belkuchi	1	1244	626	618	572	10	2	0	2	550	50	58
*Hat Bayra	1	114	60	54	59	0	1	0	0	53	0	1
*Chhota Beara Kharua	1	438	213	225	189	1	4	1	1	206	19	17
*Delua (Part)	1	1285	598	687	514	74	4	1	6	515	74	97
Ranipura	1	535	251	284	200	40	1	1	4	201	46	42
Dariapur	1	40	13	27	11	0	0	0	2	25	0	2
Char Delua	1	660	319	341	291	32	3	0	0	258	25	51
Delua (Part)	1	50	15	35	12	2	0	0	0	31	3	2
*Mantala	1	264	126	138	119	2	0	0	0	122	7	14
*Mulkandi	1	569	282	287	230	3	5	0	0	261	47	23
Bhangabari Union Total		14356	6594	7762	5215	322	30	18	47	6067	1302	1355
*Adachaki	1	1014	420	594	347	9	1	0	2	460	70	125
*Biswasbari	1	262	113	149	80	2	1	0	0	109	32	38
*Buniaganti	1	1128	493	635	353	6	0	2	4	477	136	150
Uttar Buniganti	1	294	137	157	112	5	0	1	2	127	23	24
Dakshin Buniganti	1	834	356	478	241	1	0	1	2	350	113	126
*Chandanganti	1	365	178	187	168	8	0	0	1	145	9	34
*Deluakandi	1	461	205	256	186	6	0	0	1	227	18	23
*Gabgachhi	1	1613	755	858	595	31	3	2	5	685	152	140
Gabgachhi	1	912	426	486	332	11	0	0	3	401	91	74
Chandangati	1	701	329	372	263	20	3	2	2	284	61	66
*Joknala	1	1937	895	1042	767	5	10	1	10	894	108	142
Joknala	1	582	276	306	236	3	3	0	8	272	29	31
Chak Nalua	1	200	83	117	72	0	0	0	0	102	11	15
Char Joknala	1	493	248	245	208	0	0	0	2	207	38	38
Bhutia Para	1	148	48	100	38	0	0	0	0	85	10	15
Saldair	1	514	240	274	213	2	7	1	0	228	20	43
*Konabari Pathar	1	230	91	139	82	2	0	1	0	114	9	22
*Kidra Joknala	1	118	53	65	46	5	0	1	2	56	5	3
*Nishiboyra	1	451	195	256	142	0	1	0	1	222	51	34
*Selbarsa	1	533	228	305	201	2	0	0	0	246	27	57
*Sener Bhangabari	1	763	317	446	233	1	1	2	3	352	80	91
*Shyamganti	1	552	237	315	183	1	4	0	3	272	47	42
*Sonamukhi	1	257	117	140	105	4	0	0	0	120	12	16

Table C-10: Distribution of population aged 7 years and above not attending school by activity status, sex, residence and community

Administrative Unit *Residence* Community	RMO	Population Aged 7 Years and Above and Not Attending School			Activity Status							
					Employed		Looking for Job		Household Work		Do not work	
		Both Sex	Male	Female	Male	Female	Male	Female	Male	Female	Male	Female
1	2	3	4	5	6	7	8	9	10	11	12	13
*Tamai	1	4672	2297	2375	1727	240	9	9	15	1688	546	438
Tamai	1	1963	999	964	646	147	7	7	6	594	340	216
Rayan Para	1	1294	641	653	524	36	1	2	3	490	113	125
Kalia Para	1	564	264	300	249	21	1	0	3	258	11	21
Kuthi Para	1	851	393	458	308	36	0	0	3	346	82	76
Daulatpur Union Total		26325	12331	13994	9841	953	29	17	78	10347	2383	2677
*Ajogara	1	869	435	434	330	69	0	0	2	282	103	83
*Boyra	1	1322	627	695	491	25	5	2	11	531	120	137
*Bhangabari	1	1640	773	867	573	56	0	0	3	597	197	214
Bhangabari	1	783	367	416	306	40	0	0	2	287	59	89
Barapur	1	857	406	451	267	16	0	0	1	310	138	125
*Daulatpur	1	5122	2459	2663	1980	191	4	1	18	2018	457	453
Daulatpur	1	3107	1481	1626	1179	140	2	0	6	1203	294	283
Panch Takthukni	1	2015	978	1037	801	51	2	1	12	815	163	170
*Dhulgagrakhali	1	1653	748	905	617	22	2	3	3	745	126	135
*Gopalpur	1	3391	1584	1807	1255	85	3	3	14	1391	312	328
*Gumurkhi	1	5453	2505	2948	1985	303	8	3	10	2028	502	614
*Jamtail	1	1575	694	881	549	95	2	1	1	640	142	145
*Khidra Goprikhi	1	1078	521	557	453	30	1	4	6	455	61	68
*Mamudpur	1	1216	587	629	492	37	3	0	3	490	89	102
Mamudpur	1	964	475	489	393	37	2	0	2	362	78	90
Bilpara	1	12	5	7	3	0	0	0	0	7	2	0
Solakura	1	240	107	133	96	0	1	0	1	121	9	12
*Meghulla	1	537	238	299	156	10	0	0	1	222	81	67
*Saldair	1	268	129	139	97	4	0	0	2	113	30	22
*Tenyasia	1	2201	1031	1170	863	26	1	0	4	835	163	309
Dhukaria Bera Union Total		18198	8410	9788	7295	192	14	11	48	8217	1053	1368
*Bera	1	2012	966	1046	843	23	1	2	2	864	120	157
Dhukaria Bera	1	1898	911	987	793	23	1	2	2	806	115	156
Bera Roypara	1	114	55	59	50	0	0	0	0	58	5	1
*Brahmangram	1	283	122	161	115	1	1	0	0	154	6	6
*Chand Metuani	1	222	100	122	92	3	0	0	2	109	6	10
*Char Ghughat	1	438	194	244	164	1	0	0	0	187	30	56
Char Ghughat	1	245	116	129	100	0	0	0	0	104	16	25
Balabari	1	193	78	115	64	1	0	0	0	83	14	31
*Dhukaria	1	1432	613	819	509	36	0	3	10	627	94	153
Dhukaria	1	1058	442	616	362	27	0	3	7	468	73	118
Pirar Char	1	374	171	203	147	9	0	0	3	159	21	35
*Dhuldair	1	1430	653	777	533	9	2	0	6	628	112	140
*Gaynakandi	1	784	365	419	280	4	2	0	1	322	82	93
*Ghughat	1	131	62	69	51	1	0	0	1	57	10	11
*Gopalpur	1	834	379	455	358	6	0	0	1	425	20	24

Table C-10: Distribution of population aged 7 years and above not attending school by activity status, sex, residence and community

Administrative Unit *Residence* Community	RMO	Population Aged 7 Years and Above and Not Attending School			Activity Status							
					Employed		Looking for Job		Household Work		Do not work	
		Both Sex	Male	Female	Male	Female	Male	Female	Male	Female	Male	Female
1	2	3	4	5	6	7	8	9	10	11	12	13
Gopalpur	1	365	160	205	152	2	0	0	0	189	8	14
Char Gopalpur	1	469	219	250	206	4	0	0	1	236	12	10
*Kalagachhi	1	1564	739	825	642	14	1	1	8	693	88	117
*Kalyanpur	1	553	246	307	193	15	0	0	0	221	53	71
*Khas Lakshmipur	1	940	437	503	399	6	1	0	4	463	33	34
*Lakshmipur	1	427	208	219	171	8	1	0	0	175	36	36
*Mabupur	1	660	297	363	261	7	2	1	0	304	34	51
*Metuani	1	1687	748	939	641	10	1	1	2	801	104	127
Char Metuani	1	704	307	397	263	2	0	0	1	347	43	48
Madhya Metuani	1	385	193	192	175	5	0	0	0	167	18	20
Talukdar Metuani	1	511	212	299	174	3	1	1	1	240	36	55
Metuani Jalua	1	31	14	17	9	0	0	0	0	14	5	3
Char Khashi	1	56	22	34	20	0	0	0	0	33	2	1
*Par Saguna	1	644	303	341	275	8	0	0	0	296	28	37
*Saguna	1	1060	492	568	449	4	0	1	3	517	40	46
Saguna	1	884	413	471	373	2	0	1	3	429	37	39
Chhota Saguna	1	176	79	97	76	2	0	0	0	88	3	7
*Saratail	1	2692	1307	1385	1162	32	2	2	7	1178	136	173
Saratail	1	886	407	479	365	5	1	0	2	425	39	49
Khamar Ullah Para	1	1806	900	906	797	27	1	2	5	753	97	124
*Sarba Tulsi	1	405	179	226	157	4	0	0	1	196	21	26
Rajapur Union Total		15560	7224	8336	6206	544	21	11	48	6627	949	1154
*Aguria	1	1738	786	952	703	50	3	3	7	792	73	107
Aguria	1	1264	581	683	517	33	3	3	5	569	56	78
Harinathpur	1	474	205	269	186	17	0	0	2	223	17	29
*Ambaria	1	401	182	219	153	33	0	0	1	154	28	32
*Bagbhaora	1	171	73	98	68	0	0	0	0	94	5	4
*Baira Machhun	1	427	205	222	182	2	0	0	2	193	21	27
*Bamanbaria	1	523	228	295	200	9	0	1	3	244	25	41
Bamanbaria	1	123	57	66	51	5	0	0	1	53	5	8
Kadamtali	1	400	171	229	149	4	0	1	2	191	20	33
*Bara Berakharua	1	565	280	285	251	3	1	0	0	249	28	33
*Baugan	1	213	109	104	94	3	0	0	1	88	14	13
*Bhaturia	1	954	448	506	375	55	2	0	4	379	67	72
Bhaturia	1	781	360	421	296	53	2	0	1	308	61	60
Boyalgachhi	1	173	88	85	79	2	0	0	3	71	6	12
*Chandra Para	1	444	193	251	173	21	1	1	0	191	19	38
*Char Randhunibari	1	285	154	131	128	4	0	0	0	109	26	18
*Dattabari	1	65	32	33	26	2	1	0	1	24	4	7
*Dharma Chithalia	1	11	6	5	5	0	0	0	0	4	1	1
*Harinathpur	1	184	98	86	84	3	0	0	0	74	14	9
*Konabari	1	331	164	167	138	6	0	0	0	144	26	17

Table C-10: Distribution of population aged 7 years and above not attending school by activity status, sex, residence and community

Administrative Unit *Residence* Community	RMO	Population Aged 7 Years and Above and Not Attending School			Activity Status							
					Employed		Looking for Job		Household Work		Do not work	
		Both Sex	Male	Female	Male	Female	Male	Female	Male	Female	Male	Female
1	2	3	4	5	6	7	8	9	10	11	12	13
*Madhya Khamar	1	513	231	282	199	10	5	0	3	238	24	34
*Majhail	1	1852	886	966	780	83	3	1	6	747	97	135
Purba Majhail	1	781	352	429	290	72	0	0	2	277	60	80
Paschim Majhail	1	1071	534	537	490	11	3	1	4	470	37	55
*Makimpur	1	845	387	458	327	12	1	0	0	389	59	57
Makimpur	1	307	154	153	134	3	0	0	0	132	20	18
Chak Makimpur	1	538	233	305	193	9	1	0	0	257	39	39
*Math Para	1	21	10	11	10	0	0	0	0	9	0	2
*Nagganti	1	672	288	384	247	61	2	1	1	235	38	87
*Nakphata	1	7	4	3	4	0	0	0	0	3	0	0
*Rajapur	1	2793	1303	1490	1109	70	0	0	9	1247	185	173
Uttar Rajapur	1	772	347	425	297	13	0	0	4	372	46	40
Tangrakhali	1	201	98	103	85	1	0	0	1	89	12	13
Dakshin Rajapur	1	897	413	484	369	19	0	0	1	402	43	63
Samaspur	1	405	175	230	161	2	0	0	1	215	13	13
Boyal Gachhi	1	518	270	248	197	35	0	0	2	169	71	44
*Randhunibari	1	1083	488	595	360	55	0	1	2	409	126	130
Purba Randhunibari	1	682	339	343	265	5	0	1	0	277	74	60
Paschim Randhunibari	1	401	149	252	95	50	0	0	2	132	52	70
*Sahapur	1	235	98	137	80	12	0	1	3	110	15	14
*Samaspur	1	1227	571	656	510	50	2	2	5	501	54	103
Samaspur	1	641	294	347	254	21	0	0	2	270	38	56
Char Samaspur	1	586	277	309	256	29	2	2	3	231	16	47
Chauhali Upazila Total		58389	26354	32035	22932	1264	201	56	207	27787	3014	2928
Chauhali Upazila	1	51080	23130	27950	20121	1119	150	48	182	24194	2677	2589
Chauhali Upazila	3	7309	3224	4085	2811	145	51	8	25	3593	337	339
Bagutia Union Total		9159	4039	5120	3519	227	43	7	20	4468	457	418
*Bagutia	1	1422	592	830	536	25	3	1	3	755	50	49
*Binanai	1	1304	590	714	529	25	5	2	4	637	52	50
*Char Nakalia	1	518	214	304	202	14	0	0	2	274	10	16
*Chaubaria	1	1889	842	1047	752	34	18	4	6	961	66	48
*Hatail	1	1229	579	650	501	105	3	0	1	494	74	51
*Rehai Pukuria	1	1383	628	755	517	13	4	0	2	635	105	107
*Char Salimabad	1	1414	594	820	482	11	10	0	2	712	100	97
Gharjan Union Total		8523	3979	4544	3446	97	15	6	34	3985	484	456
*Baliakandi	1	437	201	236	154	10	0	0	0	192	47	34
*Barupakhia	1	28	9	19	9	0	0	0	0	19	0	0
*Bocharganti	1	31	15	16	13	1	0	0	0	13	2	2
*Char Dhitpur	1	635	311	324	256	6	0	0	0	281	55	37
*Char Janjira	1	757	348	409	308	3	1	0	1	372	38	34
*Dakshin Barangail	1	774	385	389	354	14	2	1	7	364	22	10
*Dakshin Teghari	1	273	138	135	131	9	1	0	0	111	6	15

Table C-10: Distribution of population aged 7 years and above not attending school by activity status, sex, residence and community

Administrative Unit *Residence* Community	RMO	Population Aged 7 Years and Above and Not Attending School			Activity Status							
					Employed		Looking for Job		Household Work		Do not work	
		Both Sex	Male	Female	Male	Female	Male	Female	Male	Female	Male	Female
1	2	3	4	5	6	7	8	9	10	11	12	13
*Gharjan	1	1266	549	717	462	14	4	2	7	626	76	75
*Karuazani	1	127	52	75	51	0	0	0	1	69	0	6
*Katarbari	1	34	14	20	14	1	0	0	0	19	0	0
*Khasdalai	1	352	159	193	143	4	1	0	1	173	14	16
*Koayrat	1	688	287	401	268	10	0	1	1	337	18	53
*Muradpur	1	1555	755	800	599	15	3	0	9	670	144	115
*Phulhara	1	783	397	386	366	5	1	1	6	375	24	5
*Rehai Kaulia	1	512	224	288	195	5	1	1	1	240	27	42
*Uttar Barangail	1	271	135	136	123	0	1	0	0	124	11	12
Khas Kaulia Union Total		7714	3410	4304	3015	162	52	6	23	3829	320	307
Khas Kaulia Union	1	1301	563	738	500	40	6	1	2	627	55	70
Khas Kaulia Union	3	6413	2847	3566	2515	122	46	5	21	3202	265	237
*Char Kurki	1	1301	563	738	500	40	6	1	2	627	55	70
*Khas Kaulia	3	6413	2847	3566	2515	122	46	5	21	3202	265	237
Paschimpara	3	536	220	316	191	25	1	0	0	253	28	38
Uttarpara	3	2219	1014	1205	905	19	13	0	7	1138	89	48
Madhya Jotpara	3	1283	544	739	503	44	1	3	6	655	34	37
Paschim Jotpara	3	784	375	409	309	8	11	2	5	363	50	36
Dakshin Jotpara	3	286	123	163	97	12	1	0	0	126	25	25
Madhyapara	3	309	124	185	92	0	13	0	0	167	19	18
Dakshinpara	3	449	215	234	188	13	5	0	3	201	19	20
Purba Jotpara	3	547	232	315	230	1	1	0	0	299	1	15
Khas Pukuria Union Total		6441	2808	3633	2549	280	7	4	13	3114	239	235
*Banya	1	579	259	320	224	1	0	0	1	297	34	22
*Bir Masuka	1	161	62	99	57	4	1	0	1	93	3	2
*Char Kodalia	1	2071	929	1142	878	53	1	0	4	1033	46	56
Paschim Kodalia	1	1055	494	561	465	16	0	0	1	514	28	31
Purba Kodalia	1	1016	435	581	413	37	1	0	3	519	18	25
*Khas Deldarpur	1	320	144	176	130	12	1	0	2	150	11	14
*Khas Pukuria	1	2427	1039	1388	925	187	2	3	2	1090	110	108
Uttarpara	1	986	423	563	379	18	2	0	2	508	40	37
Dakshinpara	1	1441	616	825	546	169	0	3	0	582	70	71
*Metain	1	740	309	431	275	18	2	1	3	386	29	26
*Shakpal	1	143	66	77	60	5	0	0	0	65	6	7
Omarpur Union Total		13490	5806	7684	5017	238	29	10	47	6794	713	642
*Atia Salangi	1	401	158	243	128	2	0	0	3	221	27	20
*Bausa	1	897	430	467	326	7	0	0	10	395	94	65
*Bri-Dasuria	1	53	30	23	29	0	0	0	0	20	1	3
*Bunar Para Salangi	1	354	148	206	138	3	1	0	1	194	8	9
*Chandair	1	626	245	381	232	5	0	0	0	373	13	3
*Dattakandi	1	341	160	181	135	2	5	0	1	168	19	11
*Dhupghati	1	219	97	122	96	1	0	0	0	119	1	2

Table C-10: Distribution of population aged 7 years and above not attending school by activity status, sex, residence and community

Administrative Unit *Residence* Community	RMO	Population Aged 7 Years and Above and Not Attending School			Activity Status							
					Employed		Looking for Job		Household Work		Do not work	
		Both Sex	Male	Female	Male	Female	Male	Female	Male	Female	Male	Female
1	2	3	4	5	6	7	8	9	10	11	12	13
*Hapania	1	503	211	292	200	17	1	0	1	266	9	9
*Isupsahi Salangi	1	451	182	269	176	1	2	2	0	264	4	2
*Kanthalia	1	684	276	408	238	5	1	2	5	366	32	35
*Maddhasimulia	1	1663	783	880	648	26	4	2	2	743	129	109
*Minadiha	1	792	344	448	287	60	0	1	3	342	54	45
*Omarpur	1	2023	865	1158	731	24	5	2	5	1003	124	129
*Pathrail	1	3371	1450	1921	1273	53	8	1	11	1721	158	146
*Sailjana	1	1112	427	685	380	32	2	0	5	599	40	54
Sadia Chandpur Union Total		7238	3470	3768	2972	153	17	6	19	3064	462	545
Sadia Chandpur Union	1	6342	3093	3249	2676	130	12	3	15	2673	390	443
Sadia Chandpur Union	3	896	377	519	296	23	5	3	4	391	72	102
*Betil	1	701	337	364	280	9	1	0	1	292	55	63
*Bindaha	1	442	211	231	201	11	0	0	0	198	10	22
Bindaha	1	274	132	142	127	5	0	0	0	127	5	10
Sahajada Para	1	168	79	89	74	6	0	0	0	71	5	12
*Boalkandi	1	988	478	510	421	6	6	1	3	431	48	72
*Chandpur	1	399	203	196	184	4	0	0	3	180	16	12
Chandpur	1	399	203	196	184	4	0	0	3	180	16	12
*Dakshin Barbayla	1	440	227	213	169	2	0	0	2	165	56	46
*Dewantala	1	244	127	117	112	1	0	0	0	110	15	6
*Dhuliabari	1	127	62	65	60	5	0	0	0	59	2	1
*Elangiata	1	199	99	100	83	6	0	1	0	83	16	10
*Enayetpur	3	896	377	519	296	23	5	3	4	391	72	102
*Mohespur	1	232	118	114	112	3	0	0	0	104	6	7
*Khamargaon	1	1068	492	576	384	62	0	0	4	380	104	134
*Machhgaon	1	158	71	87	66	1	0	0	0	75	5	11
*Mouhali	1	314	160	154	148	5	0	0	0	141	12	8
*Rasulpur	1	180	91	89	85	2	1	0	1	79	4	8
*Rehai Mousa	1	83	36	47	34	2	0	0	0	41	2	4
*Sadia	1	173	91	82	85	0	0	0	1	79	5	3
*Sahapur	1	158	77	81	69	2	0	1	0	64	8	14
*Sankarhati	1	102	52	50	31	4	4	0	0	41	17	5
*Ullah Para	1	111	60	51	59	3	0	0	0	46	1	2
*Urapara	1	223	101	122	93	2	0	0	0	105	8	15
Sthal Union Total		5824	2842	2982	2414	107	38	17	51	2533	339	325
*Bairabari	1	123	62	61	52	2	0	0	0	51	10	8
*Baishbari	1	255	129	126	103	3	0	0	1	115	25	8
*Chaluhara	1	659	327	332	285	9	1	0	1	283	40	40
*Chauhali	1	275	138	137	125	2	0	0	0	120	13	15
*Chhota Chauhali	1	72	34	38	11	1	0	0	12	29	11	8
*Ekrampur	1	14	8	6	7	1	0	0	0	4	1	1
*Gopinathpur	1	352	174	178	127	9	0	1	2	130	45	38

Table C-10: Distribution of population aged 7 years and above not attending school by activity status, sex, residence and community

Administrative Unit *Residence* Community	RMO	Population Aged 7 Years and Above and Not Attending School			Activity Status							
					Employed		Looking for Job		Household Work		Do not work	
		Both Sex	Male	Female	Male	Female	Male	Female	Male	Female	Male	Female
1	2	3	4	5	6	7	8	9	10	11	12	13
*Khas Dash Sika	1	58	24	34	20	0	0	0	0	28	4	6
*Khas Mandalbhog	1	78	44	34	39	0	0	0	0	31	5	3
*Khas Phalsatia	1	109	61	48	59	1	0	0	0	39	2	8
*Kochgram	1	530	263	267	221	10	0	0	12	237	30	20
*Kuragachha	1	170	112	58	91	0	0	0	18	51	3	7
*Langalmura	1	312	152	160	134	2	3	0	2	145	13	13
*Misriganti	1	264	122	142	118	11	0	0	1	127	3	4
*Rehai Mandalbhog	1	200	100	100	91	3	0	0	0	88	9	9
*Santosha	1	20	11	9	11	0	0	0	0	8	0	1
*Sekh Chandra Para	1	37	13	24	12	2	0	0	0	22	1	0
*Sthal	1	172	73	99	62	9	0	1	0	81	11	8
*Sthal Char	1	579	269	310	244	13	9	1	0	274	16	22
*Sthal Naohata	1	1154	552	602	452	21	25	12	2	496	73	73
*Uttar Hatibari	1	109	58	51	55	1	0	0	0	49	3	1
*Uttar Teghari	1	282	116	166	95	7	0	2	0	125	21	32
Kamarkhanda Upazila Total		43537	19658	23879	16901	1107	69	22	130	19631	2558	3119
Kamarkhanda Upazila	1	40317	18132	22185	15692	1018	60	18	121	18312	2259	2837
Kamarkhanda Upazila	3	3220	1526	1694	1209	89	9	4	9	1319	299	282
Bhadraghat Union Total		9784	4542	5242	4002	355	15	4	22	4157	503	726
*Baniaganti	1	446	230	216	197	1	0	0	0	201	33	14
*Beara Nandina	1	1172	542	630	480	48	1	0	3	488	58	94
Beara	1	568	272	296	244	22	1	0	1	245	26	29
Nandina	1	604	270	334	236	26	0	0	2	243	32	65
*Bhadraghat	1	2665	1245	1420	1107	116	6	2	5	1061	127	241
Bhadraghat Bazar	1	915	437	478	372	33	4	0	0	365	61	80
Naya Para	1	174	84	90	72	0	0	0	0	74	12	16
Kachari Para	1	83	38	45	35	2	0	0	1	42	2	1
Kuthir Char	1	842	386	456	345	54	1	1	4	289	36	112
Sathibari	1	125	52	73	49	20	0	0	0	41	3	12
Nayani Para	1	19	8	11	8	2	0	0	0	7	0	2
Bir Bhadraghat	1	184	86	98	80	3	1	1	0	86	5	8
Moghai	1	323	154	169	146	2	0	0	0	157	8	10
*Chairganti	1	249	113	136	103	3	0	0	0	123	10	10
*Chhota Dhopakandi	1	141	70	71	67	2	0	0	0	63	3	6
*Chouduar	1	244	104	140	93	5	1	0	0	111	10	24
*Dhamkul Jangaliaganti	1	596	293	303	265	10	0	0	0	263	28	30
Dhamkul	1	555	273	282	250	10	0	0	0	247	23	25
Jangaliaganti	1	41	20	21	15	0	0	0	0	16	5	5
*Dogachhi	1	1172	571	601	495	51	3	0	4	474	69	76
Char Dogachhi	1	757	365	392	308	47	2	0	3	300	52	45
Puran Dogachhi	1	415	206	209	187	4	1	0	1	174	17	31
*Garabari	1	304	137	167	124	5	1	0	2	148	10	14

Table C-10: Distribution of population aged 7 years and above not attending school by activity status, sex, residence and community

Administrative Unit *Residence* Community	RMO	Population Aged 7 Years and Above and Not Attending School			Activity Status							
					Employed		Looking for Job		Household Work		Do not work	
		Both Sex	Male	Female	Male	Female	Male	Female	Male	Female	Male	Female
1	2	3	4	5	6	7	8	9	10	11	12	13
Garabari	1	171	75	96	71	5	1	0	0	82	3	9
Char Garabari	1	133	62	71	53	0	0	0	2	66	7	5
*Jhati Belai	1	317	126	191	101	3	0	2	2	161	23	25
*Khudra Bhadraghat	1	192	83	109	76	3	0	0	1	88	6	18
*Madhya Bhadraghat	1	1000	447	553	376	90	0	0	4	370	67	93
*Mug Belai	1	313	134	179	121	2	0	0	0	163	13	14
Mug Belai	1	124	46	78	42	1	0	0	0	66	4	11
Sarkar Para	1	189	88	101	79	1	0	0	0	97	9	3
*Saidganti	1	191	76	115	64	1	0	0	0	106	12	8
*Uday Krishnapur	1	782	371	411	333	15	3	0	1	337	34	59
Nurnagar	1	385	187	198	161	2	2	0	0	165	24	31
Char Nurnagar	1	397	184	213	172	13	1	0	1	172	10	28
Jamtail Union Total		12561	5760	6801	4814	181	21	9	50	5739	875	872
Jamtail Union	1	9341	4234	5107	3605	92	12	5	41	4420	576	590
Jamtail Union	3	3220	1526	1694	1209	89	9	4	9	1319	299	282
*Dahsika	1	776	306	470	234	2	2	0	11	406	59	62
Dahsika	1	584	245	339	183	2	2	0	11	292	49	45
Char Dahsika	1	192	61	131	51	0	0	0	0	114	10	17
*Dhopakandi	1	735	356	379	296	8	1	0	1	321	58	50
*Haluakandi	1	488	223	265	178	4	0	0	0	226	45	35
*Jamtail	3	2435	1167	1268	909	80	9	3	5	957	244	228
*Kamarkhanda	3	785	359	426	300	9	0	1	4	362	55	54
Kamarkhanda	3	565	254	311	205	8	0	0	4	261	45	42
Char Kamarkhanda	3	220	105	115	95	1	0	1	0	101	10	12
*Karnasuti	1	971	423	548	375	12	2	0	4	491	42	45
*Kora Udaypur	1	600	260	340	233	5	0	1	4	318	23	16
Kora Udaypur	1	468	202	266	180	4	0	1	3	247	19	14
Kora Udaypur Char Para	1	132	58	74	53	1	0	0	1	71	4	2
*Kura	1	1828	787	1041	708	8	2	1	3	934	74	98
Bara Kura	1	1064	468	596	441	5	2	0	1	554	24	37
Char Kura	1	647	269	378	232	3	0	1	2	316	35	58
Dhunchi	1	117	50	67	35	0	0	0	0	64	15	3
*Nandina Madhu	1	636	272	364	240	4	0	1	1	279	31	80
*Paistak	1	226	106	120	86	1	2	0	0	103	18	16
*Pakuria	1	1298	638	660	541	20	1	1	6	555	90	84
Char Bara Dhul	1	331	152	179	134	2	0	0	1	145	17	32
Bara Pakuria	1	511	246	265	210	14	0	0	4	232	32	19
Chhota Pakuria	1	352	190	162	152	1	1	0	0	137	37	24
Krishna Diar	1	104	50	54	45	3	0	1	1	41	4	9
*Tengrail	1	1783	863	920	714	28	2	1	11	787	136	104
Alok Diar	1	656	304	352	222	16	0	0	3	288	79	48
Tengrail	1	100	45	55	36	0	0	0	0	47	9	8

Table C-10: Distribution of population aged 7 years and above not attending school by activity status, sex, residence and community

Administrative Unit *Residence* Community	RMO	Population Aged 7 Years and Above and Not Attending School			Activity Status							
					Employed		Looking for Job		Household Work		Do not work	
		Both Sex	Male	Female	Male	Female	Male	Female	Male	Female	Male	Female
1	2	3	4	5	6	7	8	9	10	11	12	13
Bhayer Char	1	221	107	114	99	0	2	0	0	112	6	2
Char Tengrail	1	806	407	399	357	12	0	1	8	340	42	46
Jhawail Union Total		11713	5289	6424	4609	448	28	5	25	5201	627	770
*Balukul	1	519	220	299	200	3	0	0	1	258	19	38
*Bharanga	1	477	209	268	174	1	2	0	2	231	31	36
*Chak Sahabazpur	1	727	336	391	295	3	2	1	2	359	37	28
*Chala	1	1010	449	561	411	10	4	1	0	504	34	46
Nayachala	1	201	90	111	83	2	1	0	0	102	6	7
Chala	1	809	359	450	328	8	3	1	0	402	28	39
*Chandpur	1	329	134	195	120	45	1	0	0	140	13	10
*Jhaul	1	766	346	420	299	36	0	0	2	327	45	57
*Joyen Bara Dhul	1	1306	562	744	520	10	1	1	1	666	40	67
Joyen Bara Dhul	1	674	296	378	268	6	1	0	1	332	26	40
Char Bara Dhul	1	632	266	366	252	4	0	1	0	334	14	27
*Khamar Bara Dhul	1	584	266	318	237	12	1	1	2	253	26	52
*Konabari	1	874	429	445	371	5	6	1	2	366	50	73
*Lahiribari	1	361	150	211	137	51	0	0	0	133	13	27
*Mamudakola	1	153	68	85	33	3	0	0	2	66	33	16
*Maynakandi	1	353	149	204	129	4	2	0	0	178	18	22
Maynakandi	1	208	78	130	69	2	0	0	0	117	9	11
Kashiahati	1	145	71	74	60	2	2	0	0	61	9	11
*Paiksa	1	1699	737	962	587	236	2	0	7	591	141	135
*Panchbaria	1	105	46	59	45	0	0	0	0	54	1	5
*Par Jhaul Baghbari	1	1232	591	641	530	18	1	0	2	535	58	88
*Swalpa Mamudpur	1	437	202	235	162	0	5	0	1	207	34	28
*Teghari	1	781	395	386	359	11	1	0	1	333	34	42
Teghari	1	640	321	319	290	9	1	0	0	274	30	36
Saldair	1	141	74	67	69	2	0	0	1	59	4	6
Roy Daulatpur Union Total		9479	4067	5412	3476	123	5	4	33	4534	553	751
*Banshbaria	1	691	328	363	289	22	0	0	0	273	39	68
*Barakandi	1	674	298	376	251	0	0	0	5	325	42	51
*Chaubaria	1	1517	648	869	560	12	0	2	3	728	85	127
Purba Chaubaria	1	652	282	370	237	4	0	0	3	307	42	59
Paschim Chaubaria	1	415	178	237	159	7	0	2	0	207	19	21
Balarampur	1	450	188	262	164	1	0	0	0	214	24	47
*Daulatpur	1	1064	474	590	395	7	2	0	2	509	75	74
Uttar Roy Daulatpur	1	564	247	317	195	3	2	0	1	258	49	56
Dakshin Roy Daulatpur	1	500	227	273	200	4	0	0	1	251	26	18
*Dhaleshwar	1	1396	587	809	474	38	1	2	12	633	100	136
Dhaleshwar	1	488	196	292	160	1	1	2	12	248	23	41
Thakur Para	1	432	201	231	163	31	0	0	0	174	38	26
Haiderpur	1	385	155	230	122	5	0	0	0	167	33	58

Table C-10: Distribution of population aged 7 years and above not attending school by activity status, sex, residence and community

Administrative Unit *Residence* Community	RMO	Population Aged 7 Years and Above and Not Attending School			Activity Status							
					Employed		Looking for Job		Household Work		Do not work	
		Both Sex	Male	Female	Male	Female	Male	Female	Male	Female	Male	Female
1	2	3	4	5	6	7	8	9	10	11	12	13
Pechar Para	1	91	35	56	29	1	0	0	0	44	6	11
*Kazipur	1	541	227	314	188	18	0	0	1	236	38	60
*Koalganti	1	398	174	224	156	1	0	0	6	206	12	17
*Rasulpur	1	1792	772	1020	665	16	0	0	3	888	104	116
Rasulpur	1	996	440	556	377	7	0	0	3	488	60	61
Jatibari	1	291	130	161	121	1	0	0	0	154	9	6
Gopalpur	1	413	161	252	139	8	0	0	0	197	22	47
Sonapur	1	92	41	51	28	0	0	0	0	49	13	2
*Sabazpur	1	848	330	518	288	1	1	0	1	441	40	76
Sabazpur	1	662	262	400	226	1	1	0	1	341	34	58
Pathan Para	1	186	68	118	62	0	0	0	0	100	6	18
*Shyampur	1	400	159	241	148	7	1	0	0	222	10	12
*Tajur Para	1	158	70	88	62	1	0	0	0	73	8	14
Kazipur Upazila Total		110283	50032	60251	43293	2871	196	116	1051	50047	5492	7217
Kazipur Upazila	1	104029	47349	56680	41007	2823	186	110	1037	46996	5119	6751
Kazipur Upazila	2	4664	1963	2701	1660	33	7	6	14	2309	282	353
Kazipur Upazila	3	1590	720	870	626	15	3	0	0	742	91	113
Kazipur Paurashava	2	4664	1963	2701	1660	33	7	6	14	2309	282	353
Ward No-01 Total		940	415	525	365	6	2	2	6	468	42	49
*Alampur	2	781	346	435	299	5	2	2	6	389	39	39
*Kabihar (Part)	2	159	69	90	66	1	0	0	0	79	3	10
Ward No-02 Total		443	180	263	141	1	2	0	1	219	36	43
*Paschim Para(Alam Pur)	2	443	180	263	141	1	2	0	1	219	36	43
Ward No-03 Total		298	128	170	112	1	1	1	0	145	15	23
*Alampur(Madhya Para)	2	298	128	170	112	1	1	1	0	145	15	23
Ward No-04 Total		554	228	326	198	13	1	1	3	259	26	53
*Alampur	2	554	228	326	198	13	1	1	3	259	26	53
Ward No-05 Total		430	185	245	170	0	0	1	0	218	15	26
*Alampur	2	291	128	163	118	0	0	0	0	147	10	16
*Palasbari (Part)	2	139	57	82	52	0	0	1	0	71	5	10
Ward No-06 Total		430	180	250	138	2	0	0	1	213	41	35
*Beri Pottol(Char Para)	2	430	180	250	138	2	0	0	1	213	41	35
Ward No-07 Total		290	120	170	93	1	0	0	0	148	27	21
*Paschim Para(Beara)	2	290	120	170	93	1	0	0	0	148	27	21
Ward No-08 Total		611	242	369	200	7	0	0	2	306	40	56
*Charpara (Beara Purba)	2	611	242	369	200	7	0	0	2	306	40	56
Ward No-09 Total		668	285	383	243	2	1	1	1	333	40	47
*Beri Pottol(Charpara)	2	668	285	383	243	2	1	1	1	333	40	47
Char Girish Union Total		9157	4306	4851	3808	478	43	24	36	3823	419	526
*Bhetua Jagannathpur	1	998	463	535	423	33	2	0	1	466	37	36
*Bholar Diar	1	409	193	216	159	23	0	1	1	169	33	23
*Char Dogla	1	646	306	340	278	98	0	0	1	196	27	46

Table C-10: Distribution of population aged 7 years and above not attending school by activity status, sex, residence and community

Administrative Unit *Residence* Community	RMO	Population Aged 7 Years and Above and Not Attending School			Activity Status							
					Employed		Looking for Job		Household Work		Do not work	
		Both Sex	Male	Female	Male	Female	Male	Female	Male	Female	Male	Female
1	2	3	4	5	6	7	8	9	10	11	12	13
*Char Girish	1	861	403	458	378	73	1	3	0	342	24	40
*Char Momin	1	237	118	119	113	6	0	0	0	109	5	4
*Char Nati Para	1	1415	654	761	542	28	9	10	16	636	87	87
*Chhalal (Part)	1	619	323	296	275	96	7	1	1	160	40	39
*Guakhara (Guzabari)	1	777	363	414	329	12	11	2	2	349	21	51
Guakhara (Guzabari)	1	367	167	200	152	12	1	0	1	155	13	33
Guzabari	1	410	196	214	177	0	10	2	1	194	8	18
*Jorebari	1	653	309	344	273	13	3	5	2	278	31	48
*Raghunathpur	1	1107	509	598	449	28	3	2	8	489	49	79
*Rajnathpur	1	1038	476	562	424	16	5	0	4	503	43	43
*Sindur Ata	1	397	189	208	165	52	2	0	0	126	22	30
Chalitadanga Union Total		13122	5759	7363	5107	156	18	7	95	6399	539	801
*Barshibhanga	1	374	140	234	128	2	0	0	0	206	12	26
*Bhabanipur	1	480	217	263	186	3	0	1	2	219	29	40
*Bhanudanga	1	4629	2153	2476	1926	107	7	5	12	2131	208	233
Bhanudanga	1	1258	596	662	547	54	1	0	1	554	47	54
Char Bhanduanga	1	2459	1142	1317	1006	51	1	1	10	1134	125	131
Hajrahati	1	783	356	427	319	1	4	2	1	380	32	44
Khuksia	1	129	59	70	54	1	1	2	0	63	4	4
*Chalitadanga	1	1136	467	669	410	5	1	0	3	581	53	83
*Durgatia Para	1	204	88	116	80	0	2	0	0	107	6	9
*Garaber	1	2018	831	1187	747	8	2	0	6	1019	76	160
Garaber	1	587	256	331	231	1	0	0	1	291	24	39
Godagari	1	74	33	41	32	0	0	0	0	39	1	2
Shimul Dair	1	1101	440	661	395	4	2	0	5	556	38	101
Shyampur	1	256	102	154	89	3	0	0	0	133	13	18
*Hatsira	1	1113	488	625	456	7	0	0	0	562	32	56
*Kabihar	1	666	286	380	263	13	0	0	2	330	21	37
*Lakshmipur	1	623	284	339	267	3	0	0	1	311	16	25
*Mathail Chapar	1	1418	610	808	466	8	6	1	68	675	70	124
*Satkaya	1	461	195	266	178	0	0	0	1	258	16	8
Gandail Union Total		10130	4347	5783	3758	207	15	6	24	4747	550	823
Gandail Union	1	9980	4289	5691	3710	204	15	6	24	4660	540	821
Gandail Union	3	150	58	92	48	3	0	0	0	87	10	2
*Baraitala	1	1111	496	615	456	11	0	0	1	510	39	94
Baraitala	1	646	278	368	247	4	0	0	1	294	30	70
Baraitala Naya Para	1	465	218	247	209	7	0	0	0	216	9	24
*Gandail	1	4220	1784	2436	1503	40	6	3	9	2079	266	314
Uttar Gandail	1	718	311	407	244	12	2	0	2	326	63	69
Dakshin Gandail	1	1398	608	790	504	14	2	1	4	647	98	128
Naya Para	1	198	83	115	73	3	0	1	1	103	9	8
Khamar Para	1	267	114	153	98	1	0	0	0	135	16	17

Table C-10: Distribution of population aged 7 years and above not attending school by activity status, sex, residence and community

Administrative Unit *Residence* Community	RMO	Population Aged 7 Years and Above and Not Attending School			Activity Status							
					Employed		Looking for Job		Household Work		Do not work	
		Both Sex	Male	Female	Male	Female	Male	Female	Male	Female	Male	Female
1	2	3	4	5	6	7	8	9	10	11	12	13
Dublai Purba	1	568	232	336	209	1	0	0	0	303	23	32
Dublai Paschim	1	270	107	163	88	1	1	0	0	145	18	17
Bawaikhola	1	542	221	321	193	7	1	0	1	285	26	29
Purba Khuiksia	1	78	33	45	29	0	0	1	0	42	4	2
Khaskhuksia	1	181	75	106	65	1	0	0	1	93	9	12
*Kachihara	1	584	244	340	212	4	0	1	1	281	31	54
*Kalikapur	1	1953	867	1086	757	24	4	1	8	949	98	112
Kalikapur	1	664	297	367	264	7	1	0	3	324	29	36
Ullah Para	1	455	212	243	172	2	2	1	4	211	34	29
Uatgari	1	488	216	272	188	1	1	0	1	245	26	26
Kunkunia	1	346	142	204	133	14	0	0	0	169	9	21
*Khuksia	1	556	250	306	224	102	0	0	1	180	25	24
Paschim Khuksia	1	288	136	152	126	6	0	0	1	132	9	14
Chak Dampur	1	268	114	154	98	96	0	0	0	48	16	10
*Mirar Para	1	282	114	168	109	0	0	0	0	147	5	21
*Paschim Betgari	1	1274	534	740	449	23	5	1	4	514	76	202
Paschim Betgari	1	442	178	264	157	9	2	0	1	140	18	115
Char Betgari	1	496	218	278	173	8	1	1	1	211	43	58
Tikria Bhita	1	336	138	198	119	6	2	0	2	163	15	29
*Patagram	3	150	58	92	48	3	0	0	0	87	10	2
Kazipur Union Total		7025	2963	4062	2730	207	8	6	17	3423	208	426
*Bildaria	1	10	4	6	4	0	0	0	0	6	0	0
*Char Singabari	1	133	55	78	53	4	0	0	0	67	2	7
*Kazipur (Saudtala)	1	1500	632	868	580	43	1	0	3	703	48	122
Kazipur (Saudtala)	1	1035	437	598	397	36	1	0	2	487	37	75
Manikpatal	1	465	195	270	183	7	0	0	1	216	11	47
*Khudbandi	1	831	325	506	300	21	1	1	3	423	21	61
Khudbandi	1	414	160	254	141	15	1	1	1	211	17	27
Fakir Para	1	165	63	102	61	2	0	0	2	86	0	14
Masuakandi	1	252	102	150	98	4	0	0	0	126	4	20
*Meghai	1	3189	1365	1824	1240	89	6	4	8	1552	111	179
Palashpur	1	422	188	234	185	9	0	0	0	214	3	11
Natun Meghai	1	348	140	208	130	14	1	2	1	172	8	20
Meghai	1	689	297	392	272	31	2	0	3	326	20	35
Baraitali	1	826	356	470	312	13	3	0	1	400	40	57
Muslim Para	1	904	384	520	341	22	0	2	3	440	40	56
*Pirajepara	1	221	93	128	86	5	0	0	0	114	7	9
*Purba Betgari	1	421	175	246	170	29	0	0	0	202	5	15
*Singrabari	1	720	314	406	297	16	0	1	3	356	14	33
Khas Rajbari Union Total		5133	2469	2664	1961	116	6	5	284	2291	218	252
*Angarkuta	1	93	43	50	42	0	0	0	0	46	1	4
*Bil Dhali	1	132	62	70	62	1	0	0	0	65	0	4

RMO: 1 = Rural, 2 = Urban and 3 = Other Urban

Table C-10: Distribution of population aged 7 years and above not attending school by activity status, sex, residence and community

Administrative Unit *Residence* Community	RMO	Population Aged 7 Years and Above and Not Attending School			Activity Status							
					Employed		Looking for Job		Household Work		Do not work	
		Both Sex	Male	Female	Male	Female	Male	Female	Male	Female	Male	Female
1	2	3	4	5	6	7	8	9	10	11	12	13
*Bisuriasa	1	272	128	144	4	0	0	0	115	129	9	15
*Dadbora	1	162	71	91	69	5	0	0	0	78	2	8
*Godarbagh	1	327	166	161	149	8	0	0	0	128	17	25
*Juktigachha	1	554	261	293	226	18	0	2	0	239	35	34
*Kalikapur	1	490	236	254	226	12	0	0	0	230	10	12
*Pirgachha	1	593	309	284	248	12	0	0	4	237	57	35
*Rajbari	1	1080	505	575	470	28	5	2	6	513	24	32
Rajbari	1	465	221	244	209	6	1	0	2	226	9	12
Khas Rajbari	1	615	284	331	261	22	4	2	4	287	15	20
*Sanbanda	1	483	225	258	207	5	0	0	0	206	18	47
*Ujan Meoakhola	1	947	463	484	258	27	1	1	159	420	45	36
Maijbari Union Total		9601	4345	5256	3930	313	16	5	34	4332	365	606
*Bhatimerakhola	1	622	290	332	251	11	3	0	2	280	34	41
*Dhekuria	1	532	270	262	253	19	1	0	0	218	16	25
*Hatgachha	1	562	266	296	243	5	0	0	2	258	21	33
*Kuliagachha	1	3223	1439	1784	1287	68	9	0	3	1476	140	240
Chhalabhara	1	1571	691	880	584	39	6	0	2	692	99	149
Beltail	1	1086	492	594	460	22	3	0	1	503	28	69
Chak Para	1	566	256	310	243	7	0	0	0	281	13	22
*Kunkunia	1	1541	684	857	591	50	2	0	20	693	71	114
*Maijbari	1	1755	780	975	723	40	1	4	4	839	52	92
Bil Chatial	1	629	281	348	266	15	0	4	1	294	14	35
Maijbari	1	589	257	332	241	17	1	0	1	290	14	25
Sreepur	1	278	121	157	112	4	0	0	0	138	9	15
Badiarpara	1	259	121	138	104	4	0	0	2	117	15	17
*Paikartali	1	730	323	407	298	12	0	1	1	351	24	43
*Sutanara	1	636	293	343	284	108	0	0	2	217	7	18
Sutanara	1	82	39	43	38	0	0	0	0	42	1	1
Mallikpara	1	554	254	300	246	108	0	0	2	175	6	17
Mansur Nagar Union Total		11322	5576	5746	4363	277	30	11	376	4670	807	788
*Bauramari	1	572	280	292	222	5	5	0	5	222	48	65
*Char Saldaha	1	1486	737	749	654	12	8	1	4	641	71	95
*Chhalal (Part)	1	852	413	439	303	4	1	0	82	397	27	38
*Chhinna	1	1162	594	568	493	27	0	0	3	458	98	83
*Kumariabari	1	2394	1179	1215	784	70	12	2	144	932	239	211
*Maznabari	1	2339	1148	1191	893	105	3	3	103	955	149	128
*Saldaha	1	1045	502	543	425	9	0	2	6	446	71	86
*Salgram	1	1472	723	749	589	45	1	3	29	619	104	82
Natuar Para Union Total		6572	3022	3550	2621	243	13	13	19	2783	369	511
*Bilsundar	1	296	142	154	110	2	0	0	2	126	30	26
*Jorgachha	1	179	78	101	71	0	0	1	0	84	7	16
*Khas Suriber	1	521	234	287	205	3	0	1	3	231	26	52

Table C-10: Distribution of population aged 7 years and above not attending school by activity status, sex, residence and community

Administrative Unit *Residence* Community	RMO	Population Aged 7 Years and Above and Not Attending School			Activity Status							
					Employed		Looking for Job		Household Work		Do not work	
		Both Sex	Male	Female	Male	Female	Male	Female	Male	Female	Male	Female
1	2	3	4	5	6	7	8	9	10	11	12	13
*Naturpara	1	768	365	403	318	18	0	2	0	344	47	39
*Panagari	1	775	336	439	309	26	2	0	1	353	24	60
*Phuljor	1	1049	487	562	436	28	3	3	7	465	41	66
*Rehai Suriber	1	2305	1069	1236	913	118	7	6	5	911	144	201
Rehai Suriber	1	1919	895	1024	751	95	5	3	5	747	134	179
Khoragacha	1	386	174	212	162	23	2	3	0	164	10	22
*Uttar Tekani	1	679	311	368	259	48	1	0	1	269	50	51
Nishchintapur Union Total		7813	3678	4135	3178	335	9	9	20	3270	471	521
*Char Dorta	1	2118	1009	1109	808	168	4	1	14	791	183	149
Zazira	1	736	342	394	280	9	3	0	4	351	55	34
Decree Dorta	1	829	393	436	327	126	0	0	2	251	64	59
Char Dorta	1	553	274	279	201	33	1	1	8	189	64	56
*Char Jagannathpur	1	693	340	353	300	16	2	1	2	316	36	20
*Char Panagari	1	1122	484	638	418	11	2	4	0	523	64	100
Char Panagari	1	708	310	398	267	9	1	0	0	313	42	76
Decree Dorta Paschimpara	1	414	174	240	151	2	1	4	0	210	22	24
*Goalbathan	1	689	323	366	297	85	0	1	1	221	25	59
*Kajalgram	1	410	197	213	175	2	0	1	0	190	22	20
*Nishchintapur	1	1845	896	949	786	34	0	1	3	792	107	122
Nishchintapur	1	1067	508	559	466	25	0	0	0	468	42	66
Ghuincha	1	310	145	165	124	5	0	1	3	127	18	32
Buatuatala	1	109	55	54	47	0	0	0	0	50	8	4
Banshjan	1	76	41	35	38	0	0	0	0	35	3	0
Laskmipur	1	283	147	136	111	4	0	0	0	112	36	20
*Par Dorta	1	613	279	334	261	17	1	0	0	288	17	29
*Raghupur Bara Maisa	1	323	150	173	133	2	0	0	0	149	17	22
Sonamukhi Union Total		16134	7345	8789	6460	279	13	13	87	7571	785	926
Sonamukhi Union	1	14694	6683	8011	5882	267	10	13	87	6916	704	815
Sonamukhi Union	3	1440	662	778	578	12	3	0	0	655	81	111
*Harinathpur	1	4079	1801	2278	1622	55	4	6	15	1947	160	270
Harinathpur	1	3270	1461	1809	1322	37	3	5	13	1563	123	204
Char Kandahd	1	809	340	469	300	18	1	1	2	384	37	66
*Krishna Gobindapur	1	1850	851	999	722	70	1	1	23	838	105	90
Chak Parulkandi	1	1187	546	641	457	23	0	1	19	568	70	49
Gurajia	1	303	134	169	128	41	0	0	2	120	4	8
Sonamukhi Bazar	1	360	171	189	137	6	1	0	2	150	31	33
*Paik Para	1	1640	787	853	701	29	0	4	5	739	81	81
Uttar Paik Para	1	878	424	454	363	9	0	2	4	389	57	54
Dakshin Paik Para	1	762	363	399	338	20	0	2	1	350	24	27
*Paranpur	1	863	411	452	367	5	0	1	2	416	42	30
*Parulkandi	1	666	295	371	273	7	0	0	0	341	22	23
*Rasikpur	1	650	281	369	250	6	0	0	4	345	27	18

RMO: 1 = Rural, 2 = Urban and 3 = Other Urban

Table C-10: Distribution of population aged 7 years and above not attending school by activity status, sex, residence and community

Administrative Unit *Residence* Community	RMO	Population Aged 7 Years and Above and Not Attending School			Activity Status							
					Employed		Looking for Job		Household Work		Do not work	
		Both Sex	Male	Female	Male	Female	Male	Female	Male	Female	Male	Female
1	2	3	4	5	6	7	8	9	10	11	12	13
*Rouhabari	1	2448	1122	1326	970	52	2	1	25	1114	125	159
Rouhabari	1	1278	591	687	496	19	1	0	20	590	74	78
Gopalpur	1	446	209	237	185	11	0	1	1	185	23	40
Gachabari	1	375	167	208	147	16	1	0	0	169	19	23
Tatuahata	1	349	155	194	142	6	0	0	4	170	9	18
*Sonamukhi	3	1440	662	778	578	12	3	0	0	655	81	111
*Sthalbari	1	2498	1135	1363	977	43	3	0	13	1176	142	144
Subhagachha Union Total		4733	2053	2680	1750	69	2	3	19	2224	282	384
*Amal Mehar	1	765	331	434	285	11	0	0	3	363	43	60
*Bairabari Daial (Baggari)	1	325	150	175	132	3	0	0	1	140	17	32
*Barabaria	1	298	148	150	134	1	0	0	0	136	14	13
*Chormara	1	348	125	223	106	4	0	0	2	186	17	33
Chormara	1	109	32	77	23	1	0	0	2	59	7	17
Bangarpara	1	239	93	146	83	3	0	0	0	127	10	16
*Daial	1	415	181	234	146	4	0	0	0	200	35	30
Daial	1	189	80	109	66	2	0	0	0	93	14	14
Tarakandi	1	226	101	125	80	2	0	0	0	107	21	16
*Ekdala	1	96	38	58	25	1	0	1	1	32	12	24
*Jhunkail	1	1023	445	578	370	12	0	1	1	466	74	99
Jhunkail	1	372	175	197	149	6	0	0	1	163	25	28
Khaspara	1	249	108	141	85	1	0	0	0	121	23	19
Jhunkail (Kazi Para)	1	51	19	32	15	0	0	0	0	20	4	12
Afania	1	93	37	56	32	1	0	0	0	46	5	9
Chadnagar	1	258	106	152	89	4	0	1	0	116	17	31
*Rauhabari	1	87	37	50	31	1	0	0	0	43	6	6
*Subhagachha	1	1376	598	778	521	32	2	1	11	658	64	87
Subhagachha	1	271	120	151	101	5	0	0	0	121	19	25
Bir Subhagachha	1	761	332	429	286	18	2	1	11	365	33	45
Ghati Subhagachha	1	344	146	198	134	9	0	0	0	172	12	17
Tekani Union Total		4877	2206	2671	1967	158	16	8	26	2205	197	300
*Adityapur	1	304	150	154	132	11	1	0	3	128	14	15
*Dakshin Tekani	1	1553	659	894	603	96	2	1	6	690	48	107
Tekani	1	545	252	293	228	6	1	0	0	244	23	43
Uttar Burungi	1	70	32	38	31	1	0	1	0	32	1	4
Kantanagar	1	123	37	86	36	0	0	0	0	82	1	4
Char Burungi	1	170	56	114	50	1	0	0	1	87	5	26
Char Kantanagar	1	290	123	167	108	11	1	0	5	136	9	20
Daskin Burungi	1	355	159	196	150	77	0	0	0	109	9	10
*Harinathpur	1	91	44	47	38	1	0	1	0	38	6	7
*Jumar Khuksa	1	438	193	245	165	4	1	0	2	217	25	24
*Kinarber	1	673	322	351	292	12	4	1	1	292	25	46
*Konabari	1	642	304	338	260	9	3	4	7	277	34	48

Table C-10: Distribution of population aged 7 years and above not attending school by activity status, sex, residence and community

Administrative Unit *Residence* Community	RMO	Population Aged 7 Years and Above and Not Attending School			Activity Status							
					Employed		Looking for Job		Household Work		Do not work	
		Both Sex	Male	Female	Male	Female	Male	Female	Male	Female	Male	Female
1	2	3	4	5	6	7	8	9	10	11	12	13
*Manikdair	1	444	200	244	177	1	0	0	5	228	18	15
*Par Khuksa	1	732	334	398	300	24	5	1	2	335	27	38
Royganj Upazila Total		127376	59250	68126	51406	1929	219	99	494	57548	7131	8550
Royganj Upazila	1	122739	57188	65551	49608	1786	216	97	479	55449	6885	8219
Royganj Upazila	2	4205	1884	2321	1627	128	3	2	15	1892	239	299
Royganj Upazila	3	432	178	254	171	15	0	0	0	207	7	32
Royganj Paurashava	2	4205	1884	2321	1627	128	3	2	15	1892	239	299
Ward No-01 Total		503	196	307	156	10	1	0	2	268	37	29
*Dhangara (Purba)	2	107	37	70	25	4	1	0	0	51	11	15
*Dhangara (Paschim)	2	220	79	141	63	2	0	0	0	131	16	8
*Dhangara (Uttar)	2	8	2	6	0	2	0	0	1	1	1	3
*Simla (Part)(Dhakin&Purbapara)	2	168	78	90	68	2	0	0	1	85	9	3
Ward No-02 Total		992	438	554	393	62	0	1	3	408	42	83
*Dhangara (Pramanik Para)	2	322	157	165	147	2	0	0	2	152	8	11
*Dhangara (Palparamaidhaprjt)	2	207	86	121	79	60	0	0	0	31	7	30
*Dhangara (Dactarparamaidhaibj)	2	268	115	153	94	0	0	1	0	125	21	27
*Royganj (Maidha)	2	195	80	115	73	0	0	0	1	100	6	15
Ward No-03 Total		164	64	100	46	5	0	0	0	81	18	14
*Rantitha (Purab Parshim&Hakinp	2	164	64	100	46	5	0	0	0	81	18	14
Ward No-04 Total		456	199	257	182	9	0	0	1	219	16	29
*Dashar Para	2	37	21	16	19	0	0	0	1	13	1	3
*Dhangara (Uttair Purba Part)	2	48	19	29	19	1	0	0	0	26	0	2
*Purba Lakshmikola (Utt.Pas.Par	2	315	135	180	129	6	0	0	0	156	6	18
*Rantitha (Utt.Bagabari)	2	56	24	32	15	2	0	0	0	24	9	6
Ward No-05 Total		262	122	140	105	7	0	0	0	112	17	21
*Betua Uttar	2	130	66	64	56	2	0	0	0	54	10	8
*Khurda Basuria (Utt. Pars.Part	2	67	36	31	36	2	0	0	0	29	0	0
*Purba Lakshmikola (Ayarpa.Part	2	37	10	27	6	1	0	0	0	19	4	7
*Purbazakshmikoza(Sakarpara Pa	2	28	10	18	7	2	0	0	0	10	3	6
Ward No-06 Total		567	254	313	209	13	1	0	4	254	40	46
*Jumbar Para	2	35	14	21	12	0	0	0	0	15	2	6
*Maodha Para	2	88	44	44	33	3	0	0	3	35	8	6
*Khurda Basuria (Dhakn Part)	2	109	53	56	49	2	0	0	0	52	4	2
*Purba Lakshmikola	2	309	129	180	106	7	0	0	0	143	23	30
*Uttar Para	2	26	14	12	9	1	1	0	1	9	3	2
Ward No-07 Total		516	256	260	232	6	1	0	1	229	22	25
*Gunaganti	2	281	134	147	121	4	0	0	1	128	12	15
*Makimpur	2	235	122	113	111	2	1	0	0	101	10	10
Ward No-08 Total		97	47	50	39	2	0	0	1	42	7	6
*Chak Mathur	2	25	14	11	10	0	0	0	0	10	4	1
*Maheshpur (Madak Para)(Pur Pa	2	72	33	39	29	2	0	0	1	32	3	5
Ward No-09 Total		648	308	340	265	14	0	1	3	279	40	46

Table C-10: Distribution of population aged 7 years and above not attending school by activity status, sex, residence and community

Administrative Unit *Residence* Community	RMO	Population Aged 7 Years and Above and Not Attending School			Activity Status							
					Employed		Looking for Job		Household Work		Do not work	
		Both Sex	Male	Female	Male	Female	Male	Female	Male	Female	Male	Female
1	2	3	4	5	6	7	8	9	10	11	12	13
*Rajibpur (Dhakin Part)	2	224	107	117	89	7	0	0	1	89	17	21
*Maheshpur (Paschim)	2	230	111	119	93	4	0	1	2	98	16	16
*Ramnath (Japra Khuter Char.Dh.	2	194	90	104	83	3	0	0	0	92	7	9
Brahmagachha Union Total		16828	8097	8731	7158	142	18	9	60	7458	861	1122
*Bamanbhag	1	709	349	360	305	4	2	1	2	301	40	54
Khetabgati	1	335	171	164	152	2	1	1	1	133	17	28
Bamanbhag	1	374	178	196	153	2	1	0	1	168	23	26
*Baraibhag	1	1967	970	997	871	27	3	0	13	874	83	96
Bil Chandi	1	322	158	164	146	7	0	0	1	145	11	12
Kalia Bil	1	354	170	184	154	0	2	0	1	157	13	27
Baraibhag	1	1217	607	610	541	18	1	0	10	539	55	53
Gopalpur	1	74	35	39	30	2	0	0	1	33	4	4
*Basuria	1	498	234	264	197	1	0	0	1	238	36	25
*Bhatharia	1	749	353	396	272	4	0	0	0	306	81	86
*Biswas Para	1	240	106	134	95	1	0	0	0	112	11	21
*Brahmagachha	1	1529	728	801	646	10	0	0	0	697	82	94
Char Brahmagachha	1	1177	577	600	502	8	0	0	0	525	75	67
Brahmagachha	1	352	151	201	144	2	0	0	0	172	7	27
*Budharganti	1	422	205	217	185	10	0	0	3	184	17	23
*Chak Mohanbari	1	693	348	345	292	12	0	0	3	259	53	74
*Chandpur	1	794	385	409	355	8	0	2	3	358	27	41
*Daibagnyaganti	1	644	321	323	292	2	1	0	5	296	23	25
*Dharma Dasganti	1	478	238	240	192	0	0	0	1	191	45	49
*Godganti	1	399	178	221	138	0	0	1	0	165	40	55
*Haman Daman	1	634	281	353	258	16	1	1	0	267	22	69
*Hasil Hossain	1	696	315	381	280	6	2	0	3	338	30	37
*Hasil Raghunathpur	1	464	211	253	183	8	1	1	0	210	27	34
*Ilangi	1	425	207	218	172	2	0	0	3	188	32	28
*Janakiganti	1	237	113	124	108	2	1	0	1	116	3	6
*Kaira	1	1517	707	810	658	4	1	0	4	747	44	59
*Kaliabari	1	127	67	60	62	2	1	1	1	50	3	7
*Khamarganti	1	794	390	404	363	9	0	1	13	357	14	37
*Kumar Gara	1	112	58	54	57	0	0	0	1	50	0	4
*Kutharganti	1	705	378	327	312	3	2	0	0	276	64	48
Kutharganti	1	603	326	277	264	3	2	0	0	235	60	39
Masem Hasel	1	102	52	50	48	0	0	0	0	41	4	9
*Randila Bahadur	1	577	277	300	247	5	2	1	0	256	28	38
Chak Gopal	1	90	41	49	39	2	0	0	0	41	2	6
Randila Bahadur	1	487	236	251	208	3	2	1	0	215	26	32
*Randila Prasad	1	169	78	91	77	0	1	0	0	88	0	3
*Tebaria	1	1249	600	649	541	6	0	0	3	534	56	109
Hubanganti	1	245	115	130	106	1	0	0	0	107	9	22

Table C-10: Distribution of population aged 7 years and above not attending school by activity status, sex, residence and community

Administrative Unit *Residence* Community	RMO	Population Aged 7 Years and Above and Not Attending School			Activity Status							
					Employed		Looking for Job		Household Work		Do not work	
		Both Sex	Male	Female	Male	Female	Male	Female	Male	Female	Male	Female
1	2	3	4	5	6	7	8	9	10	11	12	13
Tebaria	1	964	464	500	414	4	0	0	3	411	47	85
Chak Bhataria	1	40	21	19	21	1	0	0	0	16	0	2
Chandaikona Union Total		16252	7622	8630	6413	198	31	17	70	6998	1108	1417
*Balla Bhenkur	1	455	220	235	153	8	4	3	0	73	63	151
*Baoikola	1	807	403	404	307	19	2	0	4	322	90	63
*Berabajua	1	346	166	180	145	15	0	0	0	138	21	27
*Bil Dhamai	1	127	56	71	48	0	1	0	1	56	6	15
*Chak Satra	1	247	113	134	97	2	0	0	0	112	16	20
*Chandaikona	1	2109	956	1153	829	44	2	3	5	962	120	144
*Datia Benimadhab	1	392	180	212	169	15	0	1	0	180	11	16
*Datia Digar	1	428	198	230	179	3	3	2	0	193	16	32
*Daulatpur Khurd	1	246	124	122	108	4	1	1	3	108	12	9
*Debrajpur	1	758	377	381	287	4	0	0	1	307	89	70
*Deraganti	1	216	114	102	99	3	0	0	1	89	14	10
*Dumrai	1	351	176	175	163	0	0	0	2	165	11	10
*Kabari Para	1	230	109	121	88	2	1	0	0	103	20	16
*Khoksha Hata	1	112	48	64	34	0	0	0	6	56	8	8
*Kodla Digar	1	1548	726	822	630	25	3	1	4	678	89	118
*Lakshmi Bishnuprasad	1	531	239	292	199	1	2	2	1	246	37	43
*Mojafarpur (Mazupur)	1	733	357	376	296	2	2	0	1	322	58	52
*Nijhuri	1	585	264	321	222	5	1	0	3	264	38	52
*Parkodla	1	425	211	214	198	2	0	1	0	173	13	38
*Paschim Lakshmikola	1	373	172	201	154	3	0	0	4	176	14	22
*Purba Paikara	1	736	333	403	286	9	0	0	4	348	43	46
*Rudrapur	1	554	260	294	147	6	7	2	1	109	105	177
*Saria Hajipur	1	316	143	173	132	0	0	0	0	160	11	13
*Saraidaha	1	463	221	242	178	5	0	0	24	214	19	23
*Sarutia	1	343	146	197	124	3	0	0	0	160	22	34
*Senganti	1	274	128	146	105	1	0	0	0	133	23	12
*Simla (Part)	1	1366	636	730	562	15	0	1	4	619	70	95
*Sonaram	1	593	272	321	248	1	2	0	0	271	22	49
*Shyamgop	1	391	186	205	149	1	0	0	0	176	37	28
*Tabari Para	1	197	88	109	77	0	0	0	1	85	10	24
Dhamainagar Union Total		9006	3955	5051	3458	127	7	7	20	4256	470	661
*Adityabaria	1	158	75	83	69	1	0	0	1	76	5	6
*Andra	1	162	73	89	61	2	1	0	0	76	11	11
*Arjuni	1	172	78	94	67	0	0	0	0	87	11	7
*Bnakai	1	881	361	520	321	11	0	0	3	451	37	58
Bnakai	1	686	284	402	252	2	0	0	3	355	29	45
Sikarpur	1	195	77	118	69	9	0	0	0	96	8	13
*Barail	1	169	76	93	64	1	0	0	0	84	12	8
*Binod Bari	1	254	110	144	96	7	0	0	0	116	14	21

Table C-10: Distribution of population aged 7 years and above not attending school by activity status, sex, residence and community

Administrative Unit *Residence* Community	RMO	Population Aged 7 Years and Above and Not Attending School			Activity Status							
					Employed		Looking for Job		Household Work		Do not work	
		Both Sex	Male	Female	Male	Female	Male	Female	Male	Female	Male	Female
1	2	3	4	5	6	7	8	9	10	11	12	13
*Chander Paikara	1	219	103	116	89	1	2	0	1	106	11	9
*Dhamainagar	1	770	365	405	320	13	0	1	1	324	44	67
*Goal Para	1	158	72	86	58	0	0	1	1	74	13	11
*Golta	1	126	55	71	51	0	0	0	1	57	3	14
*Jamtail	1	569	242	327	202	20	0	0	1	244	39	63
*Khiail	1	329	147	182	133	3	0	0	0	160	14	19
*Khodadpur	1	263	114	149	110	1	0	0	0	138	4	10
Khodadpur	1	216	94	122	90	0	0	0	0	114	4	8
Haldibari	1	47	20	27	20	1	0	0	0	24	0	2
*Kumarpur	1	129	62	67	62	1	0	0	0	66	0	0
*Krishnapur	1	367	153	214	142	9	0	0	0	177	11	28
*Khidra Suhara	1	129	50	79	48	0	0	0	0	76	2	3
*Khirtala	1	1207	519	688	466	6	0	0	4	614	49	68
Khirtala	1	203	74	129	68	3	0	0	0	110	6	16
Baitkamari	1	179	86	93	79	0	0	0	2	87	5	6
Mirzapur	1	121	53	68	50	0	0	0	0	63	3	5
Daulatpur	1	146	52	94	48	1	0	0	0	80	4	13
Chaka Bil	1	9	5	4	5	0	0	0	0	4	0	0
Chandiduar	1	35	17	18	17	0	0	0	0	18	0	0
Bhadli Para	1	226	103	123	86	2	0	0	1	107	16	14
Protap Guchchhagram	1	288	129	159	113	0	0	0	1	145	15	14
*Kurcha	1	207	89	118	80	2	0	1	2	101	7	14
*Lakshmi Kolattar	1	44	21	23	18	0	0	0	0	21	3	2
*Majhuria	1	164	68	96	65	0	0	1	0	93	3	2
*Mechhabaria	1	19	10	9	10	0	0	0	0	9	0	0
*Nabankota	1	201	99	102	91	0	0	0	0	89	8	13
*Naopa	1	414	188	226	152	26	1	0	2	146	33	54
*Sadra	1	228	95	133	86	1	0	0	1	115	8	17
*Saroil	1	476	201	275	184	18	0	1	0	206	17	50
Saroil	1	322	137	185	123	3	0	0	0	148	14	34
Kholabaria	1	154	64	90	61	15	0	1	0	58	3	16
*Shibpur	1	741	316	425	277	1	2	2	0	372	37	50
Shibpur	1	360	167	193	140	1	2	2	0	164	25	26
Kusta	1	183	76	107	71	0	0	0	0	93	5	14
Mahashacha Chapar	1	117	43	74	41	0	0	0	0	73	2	1
Debipur	1	81	30	51	25	0	0	0	0	42	5	9
*Uttar Faridpur	1	450	213	237	136	3	1	0	2	178	74	56
Dhangara Union Total		12275	5884	6391	5196	196	22	4	34	5663	632	528
Dhangara Union	1	11843	5706	6137	5025	181	22	4	34	5456	625	496
Dhangara Union	3	432	178	254	171	15	0	0	0	207	7	32
*Abudia	1	742	345	397	300	2	2	0	0	337	43	58
*Basuria	1	619	263	356	241	3	0	0	3	341	19	12

Table C-10: Distribution of population aged 7 years and above not attending school by activity status, sex, residence and community

Administrative Unit *Residence* Community	RMO	Population Aged 7 Years and Above and Not Attending School			Activity Status							
					Employed		Looking for Job		Household Work		Do not work	
		Both Sex	Male	Female	Male	Female	Male	Female	Male	Female	Male	Female
1	2	3	4	5	6	7	8	9	10	11	12	13
*Betua Dakshin Para	1	728	359	369	345	9	0	1	0	334	14	25
*Bhikanpur	1	377	170	207	155	8	1	0	1	175	13	24
*Bil Chandi	1	234	110	124	106	9	0	0	0	112	4	3
*Darbastu	1	142	64	78	62	14	0	0	0	58	2	6
*Joyanpur	1	499	228	271	207	19	1	0	0	234	20	18
*Jhapra	1	2162	1080	1082	917	55	1	0	6	916	156	111
Kazipur	1	381	184	197	176	1	0	0	1	189	7	7
Chak Abhiram	1	114	53	61	50	0	0	0	0	56	3	5
Kalicharan Jhapra	1	257	128	129	109	10	0	0	0	88	19	31
Mallikchand	1	263	134	129	111	0	1	0	2	119	20	10
Nauda	1	179	84	95	76	0	0	0	0	84	8	11
Ramnath (Part)	1	173	82	91	79	22	0	0	1	57	2	12
Jhapra Abhiram	1	443	217	226	178	19	0	0	2	186	37	21
Bulakipur	1	321	182	139	122	1	0	0	0	125	60	13
Chandragathi	1	31	16	15	16	2	0	0	0	12	0	1
*Karilabari	1	389	175	214	151	0	1	0	0	186	23	28
*Nalchhia	1	1048	514	534	479	8	3	1	5	495	27	30
Nalchhia	1	788	395	393	368	8	3	1	4	368	20	16
Sonai	1	260	119	141	111	0	0	0	1	127	7	14
*Nijpara	1	181	81	100	79	0	0	0	0	94	2	6
*Purba Atgharia	1	898	425	473	400	20	0	0	1	415	24	38
*Rauha	1	1267	713	554	506	6	12	0	4	517	191	31
*Royganj (Part)	3	432	178	254	171	15	0	0	0	207	7	32
Royganj (Part)	3	139	61	78	59	2	0	0	0	68	2	8
Lahor	3	221	89	132	86	13	0	0	0	97	3	22
Chak Chandaikona	3	72	28	44	26	0	0	0	0	42	2	2
*Salisabala	1	1207	584	623	532	13	0	1	11	555	41	54
*Telijana	1	1350	595	755	545	15	1	1	3	687	46	52
Telijana	1	545	227	318	214	13	1	0	1	287	11	18
Chor Tezijona	1	522	234	288	213	2	0	1	2	259	19	26
Nishchintapur	1	283	134	149	118	0	0	0	0	141	16	8
Dhubil Union Total		12150	5587	6563	4876	103	15	5	31	5658	665	797
*Amsara	1	1804	824	980	754	32	0	0	5	883	65	65
*Bethua	1	1443	710	733	621	5	3	0	1	645	85	83
*Chak Daud	1	75	33	42	32	0	0	0	0	40	1	2
*Chak Ghughat	1	132	66	66	56	1	0	0	0	50	10	15
*Chowdhury Ghughat	1	729	317	412	273	18	1	2	4	313	39	79
*Chuniakhara	1	675	336	339	299	3	1	0	1	292	35	44
*Dhubil Katarmahal	1	743	345	398	308	6	0	1	2	345	35	46
*Dhubil Mehamanshahi	1	1084	464	620	425	7	1	0	4	568	34	45
*Gopinathpur	1	341	143	198	131	0	0	0	0	182	12	16
*Ichhidaha	1	226	100	126	89	0	0	0	0	113	11	13

Table C-10: Distribution of population aged 7 years and above not attending school by activity status, sex, residence and community

Administrative Unit *Residence* Community	RMO	Population Aged 7 Years and Above and Not Attending School			Activity Status							
					Employed		Looking for Job		Household Work		Do not work	
		Both Sex	Male	Female	Male	Female	Male	Female	Male	Female	Male	Female
1	2	3	4	5	6	7	8	9	10	11	12	13
*Jhaul	1	997	446	551	383	4	0	0	3	457	60	90
*Kharija Ghughat	1	340	161	179	99	3	0	0	4	119	58	57
*Malatinagar	1	1560	719	841	636	19	5	0	3	747	75	75
*Naipara	1	525	233	292	193	2	0	1	1	236	39	53
*Satkusi	1	828	398	430	334	2	1	0	1	369	62	59
*Shyamerghana	1	237	103	134	79	0	1	0	1	112	22	22
*Uttarpara Bharmohini	1	411	189	222	164	1	2	1	1	187	22	33
Ghurka Union Total		13315	6114	7201	5198	259	19	20	131	5978	766	944
*Basudebkol	1	1350	640	710	474	24	2	2	54	572	110	112
Uttarpara	1	406	184	222	159	3	0	0	0	182	25	37
Dakshinpara	1	557	259	298	226	11	0	2	3	244	30	41
Buthar Char	1	168	76	92	21	3	0	0	51	79	4	10
Kutuber Char	1	219	121	98	68	7	2	0	0	67	51	24
*Bhuiyanganti	1	491	234	257	209	2	0	0	1	216	24	39
Sthan Singhpur	1	206	88	118	84	0	0	0	0	98	4	20
Kalikapur	1	212	108	104	92	2	0	0	0	88	16	14
Bhuyaganty	1	73	38	35	33	0	0	0	1	30	4	5
*Chak Gobindapur	1	719	310	409	287	1	9	2	1	341	13	65
*Deobhog	1	517	232	285	180	16	0	2	2	221	50	46
*Ghurka	1	2079	962	1117	850	65	0	2	9	897	103	153
*Harni	1	130	53	77	51	0	0	0	1	73	1	4
*Hat Ichla	1	676	326	350	257	9	0	0	6	284	63	57
*Ichla Digar	1	408	175	233	144	9	0	1	0	191	31	32
*Jagannathpur	1	1080	481	599	442	33	0	3	9	522	30	41
Jagannathpur	1	836	374	462	344	32	0	1	3	396	27	33
Jhanjali Para	1	244	107	137	98	1	0	2	6	126	3	8
*Khurd Raghunathpur	1	441	205	236	183	4	0	0	6	214	16	18
*Langalmura	1	1166	520	646	478	12	0	0	1	582	41	52
*Madhyapara Bharmohini	1	956	420	536	328	5	1	1	3	409	88	121
*Mordia	1	317	127	190	115	4	0	0	1	160	11	26
*Royhati	1	1600	754	846	626	54	6	5	8	690	114	97
Royhati	1	1191	558	633	457	51	6	5	6	505	89	72
Royhati Digharpar	1	409	196	213	169	3	0	0	2	185	25	25
*Sreeramer Para	1	458	209	249	153	0	1	1	25	206	30	42
*Shyamnai	1	927	466	461	421	21	0	1	4	400	41	39
Durgapur	1	214	104	110	92	2	0	0	2	98	10	10
Muraripur	1	229	117	112	105	8	0	0	0	98	12	6
Shyamnai	1	484	245	239	224	11	0	1	2	204	19	23
Nalka Union Total		16012	7465	8547	6429	197	39	16	81	7198	916	1136
*Alam Chandpur	1	274	123	151	99	9	0	0	4	120	20	22
Alam Chandpur	1	147	68	79	55	5	0	0	2	64	11	10
Sorabari	1	127	55	72	44	4	0	0	2	56	9	12

Table C-10: Distribution of population aged 7 years and above not attending school by activity status, sex, residence and community

Administrative Unit *Residence* Community	RMO	Population Aged 7 Years and Above and Not Attending School			Activity Status							
					Employed		Looking for Job		Household Work		Do not work	
		Both Sex	Male	Female	Male	Female	Male	Female	Male	Female	Male	Female
1	2	3	4	5	6	7	8	9	10	11	12	13
*Angaru	1	399	180	219	157	2	2	0	0	193	21	24
*Bishnupur	1	482	230	252	222	1	0	1	0	240	8	10
*Chak Dader Para	1	187	80	107	60	4	0	0	3	84	17	19
*Chak Manohar	1	413	188	225	166	1	2	0	0	189	20	35
*Char Faridpur	1	722	344	378	266	3	0	0	3	305	75	70
*Dadpur	1	1103	479	624	433	32	0	2	2	503	44	87
Mahat Para	1	396	166	230	157	29	0	1	0	174	9	26
Kayesta Para	1	226	94	132	82	1	0	1	0	101	12	29
Daspara	1	232	100	132	91	1	0	0	0	119	9	12
Podder Para	1	249	119	130	103	1	0	0	2	109	14	20
*Dattakusa	1	1266	580	686	490	17	0	0	7	554	83	115
Dattakusa	1	829	397	432	340	14	0	0	4	347	53	71
Kalipur	1	437	183	254	150	3	0	0	3	207	30	44
*Gopinathpur	1	196	99	97	80	0	0	0	0	86	19	11
*Erandaha	1	2553	1232	1321	1016	26	7	7	42	1105	167	183
Hatkanda	1	318	144	174	115	9	0	5	0	125	29	35
Erandaha	1	1875	910	965	764	10	5	2	9	814	132	139
Majhi Para	1	360	178	182	137	7	2	0	33	166	6	9
*Jhakri	1	1022	473	549	410	35	3	1	1	430	59	83
Jhakri	1	276	127	149	112	9	3	1	0	121	12	18
Horganti	1	449	196	253	178	3	0	0	0	214	18	36
Alakdia	1	297	150	147	120	23	0	0	1	95	29	29
*Kanthalbaria	1	1279	587	692	531	1	12	1	1	640	43	50
Kanthalbaria	1	579	274	305	261	1	1	0	0	293	12	11
Boaliar Char	1	700	313	387	270	0	11	1	1	347	31	39
*Kumajpur	1	710	325	385	273	0	1	0	2	332	49	53
Kumajpur	1	584	273	311	234	0	0	0	1	273	38	38
Sahabganj	1	75	33	42	27	0	1	0	0	36	5	6
West Muradpur	1	51	19	32	12	0	0	0	1	23	6	9
*East Mathurapur	1	855	415	440	369	1	2	0	2	375	42	64
*Nalchhia	1	358	158	200	147	7	2	0	2	180	7	13
Nalchhia	1	324	147	177	137	7	1	0	2	157	7	13
Shah Para	1	34	11	23	10	0	1	0	0	23	0	0
*Nalka Sengati	1	1038	488	550	414	17	3	1	2	455	69	77
Nalka Sengati	1	812	394	418	333	16	3	1	2	350	56	51
Kaimgram	1	226	94	132	81	1	0	0	0	105	13	26
*Purba Faridpur	1	1334	644	690	550	17	4	1	4	573	86	99
*Rampur	1	164	66	98	64	2	0	0	0	91	2	5
*Ratankandi	1	655	311	344	278	17	1	1	5	281	27	45
*Sujapur	1	645	305	340	259	4	0	1	1	284	45	51
Sujapur	1	452	211	241	175	3	0	0	1	194	35	44
Paschim Maturapur	1	193	94	99	84	1	0	1	0	90	10	7

RMO: 1 = Rural, 2 = Urban and 3 = Other Urban

Table C-10: Distribution of population aged 7 years and above not attending school by activity status, sex, residence and community

Administrative Unit *Residence* Community	RMO	Population Aged 7 Years and Above and Not Attending School			Activity Status							
					Employed		Looking for Job		Household Work		Do not work	
		Both Sex	Male	Female	Male	Female	Male	Female	Male	Female	Male	Female
1	2	3	4	5	6	7	8	9	10	11	12	13
*Tin Nandina	1	357	158	199	145	1	0	0	0	178	13	20
Tin Nandina (Panch Para)	1	63	24	39	23	0	0	0	0	38	1	1
Khamar Para	1	146	54	92	47	0	0	0	0	77	7	15
Khola Para	1	101	54	47	49	0	0	0	0	43	5	4
Adrosho Para (Kholapara)	1	47	26	21	26	1	0	0	0	20	0	0
Pangashi Union Total		17226	8210	9016	7205	222	54	15	32	7708	919	1071
*Benganai	1	3952	1886	2066	1659	20	25	2	10	1870	192	174
Majh Para	1	529	272	257	210	4	21	0	0	232	41	21
Uttarpara	1	562	274	288	266	0	0	0	0	277	8	11
Purbapara	1	319	141	178	128	0	0	0	0	172	13	6
Paschimpara	1	774	373	401	333	0	0	0	0	359	40	42
Baikunthapur	1	873	426	447	369	3	1	0	3	395	53	49
Gangarampur	1	194	82	112	74	2	0	0	1	95	7	15
Manoharpur	1	701	318	383	279	11	3	2	6	340	30	30
*Brahmanbaria	1	1165	550	615	492	10	0	0	3	533	55	72
Brahmanbaria	1	646	297	349	271	2	0	0	1	295	25	52
Nizamganti	1	284	133	151	113	1	0	0	0	136	20	14
Dhangar Para	1	235	120	115	108	7	0	0	2	102	10	6
*Chak Nur	1	1359	651	708	587	7	4	1	0	603	60	97
*Deulmura	1	795	378	417	343	20	0	1	1	343	34	53
*Gram Pangashi	1	1441	674	767	572	39	4	3	9	613	89	112
Gram Pangashi	1	1119	511	608	415	38	4	3	9	470	83	97
Hatkanda	1	322	163	159	157	1	0	0	0	143	6	15
*Hat Pangashi	1	1362	650	712	562	53	5	2	1	552	82	105
Hat Pangashi	1	939	439	500	386	37	2	2	0	381	51	80
Chauraganti	1	423	211	212	176	16	3	0	1	171	31	25
*Kalinja	1	590	289	301	262	21	1	0	0	236	26	44
Kalinja	1	377	189	188	177	0	1	0	0	172	11	16
Adarshapara	1	213	100	113	85	21	0	0	0	64	15	28
*Krishnadia	1	346	152	194	138	1	1	0	0	179	13	14
*Matikora	1	553	270	283	244	1	0	0	2	258	24	24
*Metra Teghari	1	1030	509	521	422	2	0	1	1	439	86	79
*Mirer Deulmura	1	1050	495	555	432	3	3	0	1	496	59	56
*Naoda Salua	1	1691	828	863	722	28	3	3	0	714	103	118
Purbapara	1	364	178	186	154	6	1	2	0	155	23	23
Paschimpara	1	557	275	282	242	9	0	1	0	235	33	37
Chak Anar Dumur	1	147	67	80	57	1	2	0	0	64	8	15
Narayan Salua	1	111	54	57	44	0	0	0	0	50	10	7
Kaya Bil	1	318	151	167	130	11	0	0	0	129	21	27
Nauda Dumur	1	194	103	91	95	1	0	0	0	81	8	9
*Narua	1	487	235	252	216	4	0	1	0	225	19	22
*Rameshwarganti	1	695	306	389	264	3	4	0	1	334	37	52

Table C-10: Distribution of population aged 7 years and above not attending school by activity status, sex, residence and community

Administrative Unit *Residence* Community	RMO	Population Aged 7 Years and Above and Not Attending School			Activity Status							
					Employed		Looking for Job		Household Work		Do not work	
		Both Sex	Male	Female	Male	Female	Male	Female	Male	Female	Male	Female
1	2	3	4	5	6	7	8	9	10	11	12	13
*Sreedasganti	1	710	337	373	290	10	4	1	3	313	40	49
Sreedasganti	1	567	272	295	226	6	4	1	3	242	39	46
Mamokarganti	1	143	65	78	64	4	0	0	0	71	1	3
Sonakhara Union Total		10107	4432	5675	3846	357	11	4	20	4739	555	575
*Akra	1	689	330	359	282	6	0	0	0	308	48	45
*Bandihar	1	232	105	127	80	2	0	0	2	94	23	31
*Bansail	1	454	192	262	178	10	0	0	1	240	13	12
*Bhuiat	1	745	322	423	271	4	3	0	2	366	46	53
*Dhaljan	1	1019	430	589	407	16	5	3	0	557	18	13
*Dostpara	1	466	203	263	173	27	0	0	3	199	27	37
*Gopalpur	1	366	155	211	140	8	0	0	0	184	15	19
*Gothita	1	605	249	356	219	3	0	0	5	326	25	27
*Hajipur	1	299	130	169	122	10	0	0	2	142	6	17
*Kalia	1	345	142	203	135	120	0	0	0	71	7	12
*Khaichala	1	529	219	310	182	1	0	0	0	272	37	37
*Madhupur	1	462	205	257	186	0	1	0	0	229	18	28
*Mauhar	1	343	140	203	125	1	0	0	0	179	15	23
*Nimgachi	1	941	507	434	373	30	0	0	1	343	133	61
*Paschim Atgharia	1	402	155	247	125	63	1	0	1	158	28	26
*Pulla	1	244	104	140	87	4	0	0	0	119	17	17
*Rupakhara	1	371	155	216	132	2	0	0	0	186	23	28
*Shitalpai	1	63	28	35	23	28	0	0	0	2	5	5
*Sonakhara	1	308	131	177	122	2	0	0	0	155	9	20
*Sreerampur	1	828	375	453	341	7	1	1	3	409	30	36
*Uttra Hajipur	1	396	155	241	143	13	0	0	0	200	12	28
Shahjadpur Upazila Total		215088	100633	114455	85141	3861	430	211	966	93127	14096	17256
Shahjadpur Upazila	1	195201	91570	103631	77602	3367	379	179	895	84734	12694	15351
Shahjadpur Upazila	2	16508	7632	8876	6431	451	44	28	59	6814	1098	1583
Shahjadpur Upazila	3	3379	1431	1948	1108	43	7	4	12	1579	304	322
Shahjadpur Paurashava	2	16508	7632	8876	6431	451	44	28	59	6814	1098	1583
Ward No-01 Total		2287	1052	1235	860	50	1	6	16	971	175	208
*Dak Bangla Para	2	132	47	85	40	6	0	0	0	62	7	17
*Dhabaria	2	636	280	356	234	10	0	1	4	300	42	45
*Kanda Para	2	921	445	476	371	16	1	2	1	383	72	75
*Sherkhali	2	598	280	318	215	18	0	3	11	226	54	71
Ward No-02 Total		1970	941	1029	791	126	7	2	6	713	137	188
*Bheruadhah	2	22	8	14	6	3	0	0	0	8	2	3
*Charu Para	2	3	1	2	0	0	0	0	0	1	1	1
*Pathan Para	2	36	8	28	6	1	0	0	0	13	2	14
*Chuniakhali Para	2	226	105	121	75	8	4	2	0	82	26	29
*Ruppur	2	1683	819	864	704	114	3	0	6	609	106	141
Ward No-03 Total		715	332	383	257	16	2	0	5	269	68	98

Table C-10: Distribution of population aged 7 years and above not attending school by activity status, sex, residence and community

Administrative Unit *Residence* Community	RMO	Population Aged 7 Years and Above and Not Attending School			Activity Status							
					Employed		Looking for Job		Household Work		Do not work	
		Both Sex	Male	Female	Male	Female	Male	Female	Male	Female	Male	Female
1	2	3	4	5	6	7	8	9	10	11	12	13
*Chala Shahjadpur	2	87	35	52	28	3	1	0	1	30	5	19
*Chayani Para	2	30	6	24	3	2	0	0	1	13	2	9
*Manirampur	2	133	61	72	47	3	0	0	0	50	14	19
*Nishipara	2	336	177	159	134	8	1	0	1	119	41	32
*Roypara	2	59	26	33	20	0	0	0	2	28	4	5
*Saha Para	2	70	27	43	25	0	0	0	0	29	2	14
Ward No-04 Total		1513	662	851	546	60	1	1	3	593	112	197
*Andharkota Para	2	183	71	112	51	12	0	0	2	63	18	37
*Dargah Para	2	309	125	184	104	28	0	0	0	119	21	37
*Pukurpar	2	1021	466	555	391	20	1	1	1	411	73	123
Ward No-05 Total		2311	1071	1240	943	42	3	2	3	939	122	257
*Aikbari Parkola	2	323	145	178	135	10	0	0	0	148	10	20
*Parkola	2	1307	595	712	516	19	2	1	2	508	75	184
*Prannathpur	2	681	331	350	292	13	1	1	1	283	37	53
Ward No-06 Total		1344	572	772	487	20	6	3	5	608	74	141
*Aikbari Shaktipur	2	275	118	157	108	2	0	1	0	125	10	29
*Khanjan Dear	2	303	126	177	115	5	2	2	0	137	9	33
*Rambari	2	360	157	203	119	8	0	0	4	157	34	38
*Taltala Natun Para	2	406	171	235	145	5	4	0	1	189	21	41
Ward No-07 Total		1811	839	972	703	32	3	2	5	792	128	146
*Nalua	2	680	313	367	263	17	1	1	3	300	46	49
*Shaktipur	2	859	415	444	351	9	1	1	1	372	62	62
*Uttar Dhariapur	2	272	111	161	89	6	1	0	1	120	20	35
Ward No-08 Total		1942	908	1034	777	62	5	5	7	784	119	183
*Dhariapur	2	1942	908	1034	777	62	5	5	7	784	119	183
Ward No-09 Total		2615	1255	1360	1067	43	16	7	9	1145	163	165
*Dakshin Bara Bil	2	1076	518	558	415	18	7	5	5	442	91	93
*Uttar Bara Bil	2	1539	737	802	652	25	9	2	4	703	72	72
Beltail Union Total		15767	7263	8504	6422	135	22	6	39	7365	780	998
*Agbera	1	650	278	372	248	5	0	0	3	336	27	31
Agbera	1	263	113	150	94	2	0	0	0	124	19	24
Bhennagachhi	1	387	165	222	154	3	0	0	3	212	8	7
*Agnukali	1	1577	724	853	643	23	6	1	10	739	65	90
Agnukali	1	1336	628	708	553	21	6	1	9	606	60	80
Lichimpur	1	241	96	145	90	2	0	0	1	133	5	10
*Beltail	1	1485	690	795	596	16	1	1	4	670	89	108
Beltail Digar	1	533	257	276	216	2	0	1	3	228	38	45
Char Beltail	1	708	319	389	281	10	1	0	1	345	36	34
Chak Banshbaria	1	244	114	130	99	4	0	0	0	97	15	29
*Betkandi	1	191	77	114	70	1	0	0	0	102	7	11
*Char Betkandi	1	1989	982	1007	899	12	0	0	2	919	81	76
Char Betkandi	1	589	288	301	276	1	0	0	0	285	12	15

Table C-10: Distribution of population aged 7 years and above not attending school by activity status, sex, residence and community

Administrative Unit *Residence* Community	RMO	Population Aged 7 Years and Above and Not Attending School			Activity Status							
					Employed		Looking for Job		Household Work		Do not work	
		Both Sex	Male	Female	Male	Female	Male	Female	Male	Female	Male	Female
1	2	3	4	5	6	7	8	9	10	11	12	13
Shibrampur	1	251	112	139	101	3	0	0	1	127	10	9
Khagdiar	1	216	108	108	99	1	0	0	0	100	9	7
Sen Betkandi	1	492	251	241	217	1	0	0	0	212	34	28
Mohammadpur	1	441	223	218	206	6	0	0	1	195	16	17
*Dhar Jamtail	1	1538	735	803	639	33	8	1	2	664	86	105
Dhar Jamtail	1	614	300	314	257	9	2	1	0	271	41	33
Banshbaria	1	924	435	489	382	24	6	0	2	393	45	72
*Ghorsal	1	2341	1119	1222	972	18	1	0	4	1041	142	163
Ghorsal	1	2162	1033	1129	898	14	0	0	4	961	131	154
Hat Betkandi	1	179	86	93	74	4	1	0	0	80	11	9
*Gopinathpur	1	699	296	403	268	1	1	0	1	367	26	35
*Kadai Badla	1	1863	850	1013	779	9	2	1	2	902	67	101
Kadai Badla	1	947	426	521	395	3	2	0	1	483	28	35
Char Kadai	1	916	424	492	384	6	0	1	1	419	39	66
*Malatidanga	1	838	372	466	323	2	0	1	1	386	48	77
Purba Malatidanga	1	303	136	167	110	0	0	0	0	148	26	19
Paschim Malatidanga	1	535	236	299	213	2	0	1	1	238	22	58
*Mara Kadai	1	318	147	171	130	2	0	0	0	155	17	14
*Satbaria	1	1978	857	1121	735	12	3	1	7	936	112	172
Dakshinpara	1	821	382	439	314	2	0	0	1	345	67	92
Uttarpara	1	471	202	269	179	3	2	1	3	247	18	18
Kuthi Satbaria	1	292	108	184	102	1	1	0	1	165	4	18
Batiza Para	1	394	165	229	140	6	0	0	2	179	23	44
*Telkupi	1	300	136	164	120	1	0	0	3	148	13	15
Gala Union Total		16769	7511	9258	6039	177	24	22	51	7423	1397	1636
Gala Union	1	13390	6080	7310	4931	134	17	18	39	5844	1093	1314
Gala Union	3	3379	1431	1948	1108	43	7	4	12	1579	304	322
*Barnia	1	2757	1323	1434	1050	29	6	4	14	1085	253	316
Barnia	1	1667	807	860	641	15	2	4	11	654	153	187
Mirzapur	1	149	66	83	62	1	0	0	0	72	4	10
Char Barnia	1	831	402	429	300	12	4	0	3	302	95	115
Barnia Haldar Para	1	110	48	62	47	1	0	0	0	57	1	4
*Boyra	1	1126	511	615	425	8	0	7	1	476	85	124
Boyra	1	372	148	224	115	2	0	0	0	159	33	63
Gachh Boyra	1	519	251	268	224	2	0	5	1	227	26	34
Bhul Boyra	1	235	112	123	86	4	0	2	0	90	26	27
*Bentia	1	1557	692	865	552	18	3	1	3	663	134	183
*Datta Dorta	1	426	197	229	156	5	1	0	0	192	40	32
*Dorta Mehi	3	3379	1431	1948	1108	43	7	4	12	1579	304	322
Paschim Berakhola	3	1090	471	619	337	13	3	1	0	467	131	138
Purba Berakhola	3	1425	592	833	466	13	1	0	8	693	117	127
Gobindapur	3	561	224	337	190	13	3	3	3	294	28	27

Table C-10: Distribution of population aged 7 years and above not attending school by activity status, sex, residence and community

Administrative Unit *Residence* Community	RMO	Population Aged 7 Years and Above and Not Attending School			Activity Status							
					Employed		Looking for Job		Household Work		Do not work	
		Both Sex	Male	Female	Male	Female	Male	Female	Male	Female	Male	Female
1	2	3	4	5	6	7	8	9	10	11	12	13
Chikhulia	3	303	144	159	115	4	0	0	1	125	28	30
*Dugali	1	1732	774	958	668	31	3	1	5	789	98	137
Bara Dugali	1	664	295	369	254	27	1	1	4	285	36	56
Par Dugali	1	734	333	401	295	2	2	0	0	341	36	58
Char Dugali	1	334	146	188	119	2	0	0	1	163	26	23
*Gala	1	3031	1336	1695	1108	27	3	3	5	1403	220	262
Fakir Para	1	1011	417	594	329	16	2	2	3	478	83	98
Gopinathpur	1	868	385	483	326	2	1	1	2	415	56	65
Hariakanda	1	179	88	91	75	1	0	0	0	82	13	8
Gala	1	781	372	409	312	8	0	0	0	328	60	73
Mazzan	1	192	74	118	66	0	0	0	0	100	8	18
*Garjana	1	52	24	28	23	0	0	0	0	24	1	4
*Kashipur	1	1689	789	900	632	8	0	0	7	734	150	158
*Khas Char Pechakhola	1	44	23	21	19	1	0	0	1	18	3	2
*Paikhanda	1	92	43	49	32	2	0	0	1	40	10	7
*Taratia	1	884	368	516	266	5	1	2	2	420	99	89
Taratia	1	707	304	403	217	3	0	1	2	334	85	65
Dewan Taratia	1	177	64	113	49	2	1	1	0	86	14	24
Garadaha Union Total		11011	5255	5756	4529	248	15	3	22	4693	689	812
*Barai Tepri	1	1807	908	899	782	16	0	1	1	739	125	143
Kasiakola	1	301	167	134	145	0	0	0	1	105	21	29
Barai Tepri	1	799	394	405	339	14	0	1	0	306	55	84
Baoshagari	1	308	144	164	133	0	0	0	0	150	11	14
Char Tepri	1	399	203	196	165	2	0	0	0	178	38	16
*Bhatta Garadaha	1	942	460	482	400	52	9	1	2	370	49	59
Bhatta Garadaha	1	457	235	222	211	4	6	0	1	195	17	23
Sardar Para	1	485	225	260	189	48	3	1	1	175	32	36
*Garadaha	1	468	194	274	165	15	0	0	1	223	28	36
*Garadaha Biswas	1	1907	889	1018	751	106	0	0	3	730	135	182
Garadaha Char Para	1	726	334	392	280	25	0	0	0	293	54	74
Talgachhi	1	638	320	318	264	39	0	0	3	241	53	38
Bhaya Biswas	1	543	235	308	207	42	0	0	0	196	28	70
*Makorkola	1	941	483	458	419	10	1	0	4	389	59	59
*Mashipur	1	2863	1334	1529	1145	31	0	0	6	1268	183	230
Mashipur	1	1624	780	844	668	18	0	0	4	702	108	124
Sharishakola	1	383	157	226	142	8	0	0	1	188	14	30
Durgadah	1	157	61	96	50	0	0	0	0	82	11	14
Bazar Ghati	1	231	118	113	98	2	0	0	0	86	20	25
Paschim Mashipur	1	238	110	128	89	0	0	0	0	105	21	23
Lalpur	1	230	108	122	98	3	0	0	1	105	9	14
*Nabipur	1	1216	558	658	509	10	2	1	2	587	45	60
Nabipur	1	323	149	174	135	6	0	0	0	154	14	14

Table C-10: Distribution of population aged 7 years and above not attending school by activity status, sex, residence and community

Administrative Unit *Residence* Community	RMO	Population Aged 7 Years and Above and Not Attending School			Activity Status							
					Employed		Looking for Job		Household Work		Do not work	
		Both Sex	Male	Female	Male	Female	Male	Female	Male	Female	Male	Female
1	2	3	4	5	6	7	8	9	10	11	12	13
Tikua Para	1	217	102	115	97	1	0	0	0	102	5	12
Char Nabipur	1	676	307	369	277	3	2	1	2	331	26	34
*Puran Tepri	1	867	429	438	358	8	3	0	3	387	65	43
Jalalpur Union Total		9338	4552	4786	3670	161	18	7	46	3624	818	994
*Bheka	1	357	191	166	145	3	0	0	2	114	44	49
*Chentar Char	1	370	176	194	135	1	0	1	3	138	38	54
*Dwadas Patti	1	553	285	268	198	17	4	1	2	188	81	62
*Ghatibari	1	504	254	250	191	6	0	0	1	182	62	62
*Jalalpur	1	951	484	467	377	7	2	0	5	348	100	112
*Lochan Para	1	265	111	154	99	1	1	0	1	147	10	6
Lochan Para	1	172	68	104	62	0	0	0	1	101	5	3
Chak Rupsi	1	93	43	50	37	1	1	0	0	46	5	3
*Mulkandi	1	2453	1203	1250	1018	62	6	1	9	981	170	206
Mulkandi	1	2059	1015	1044	863	59	5	1	6	810	141	174
Choubari	1	394	188	206	155	3	1	0	3	171	29	32
*Pakurtala	1	767	360	407	300	22	0	0	1	287	59	98
*Purba Saratail	1	887	433	454	366	3	0	1	4	373	63	77
*Saidpur	1	1993	939	1054	731	38	5	2	16	748	187	266
*Saktidharpur	1	238	116	122	110	1	0	1	2	118	4	2
Kaijuri Union Total		20320	9677	10643	8527	566	40	33	67	8705	1043	1339
*Bhatdighulia	1	568	264	304	220	10	0	3	5	243	39	48
*Bhat Para	1	997	431	566	397	34	1	1	3	492	30	39
*Gudhibari	1	3237	1516	1721	1313	82	10	6	10	1413	183	220
Gudhibari	1	1615	745	870	628	47	2	1	4	698	111	124
Lahindakandi	1	813	398	415	354	9	2	2	1	342	41	62
Gupiakhali	1	533	238	295	202	20	5	3	4	246	27	26
Char Gudhibari	1	276	135	141	129	6	1	0	1	127	4	8
*Gopalpur	1	577	264	313	241	4	0	0	3	285	20	24
*Hat Panchil	1	1605	752	853	655	44	1	1	4	665	92	143
Hat Panchil	1	1451	682	769	592	40	1	1	4	600	85	128
Monakosna	1	154	70	84	63	4	0	0	0	65	7	15
*Jagtala	1	4303	2145	2158	1985	138	7	2	8	1776	145	242
Purba Jagatala	1	3230	1606	1624	1482	111	6	2	7	1319	111	192
Paschim Jagatala	1	1073	539	534	503	27	1	0	1	457	34	50
*Joypur	1	955	429	526	380	13	2	1	3	455	44	57
*Kachua	1	343	169	174	150	2	2	0	0	150	17	22
*Kaijuri	1	5218	2459	2759	2121	165	15	14	19	2194	304	386
Kaijuri	1	904	423	481	367	16	0	2	2	389	54	74
Purba Char Kaijuri	1	1374	644	730	561	67	7	4	7	580	69	79
Paschim Char Kaijuri	1	1847	881	966	752	40	4	8	5	765	120	153
Pathalia Para	1	1093	511	582	441	42	4	0	5	460	61	80
*Kayanathai	1	540	271	269	194	8	0	3	1	193	76	65

Table C-10: Distribution of population aged 7 years and above not attending school by activity status, sex, residence and community

Administrative Unit *Residence* Community	RMO	Population Aged 7 Years and Above and Not Attending School			Activity Status							
					Employed		Looking for Job		Household Work		Do not work	
		Both Sex	Male	Female	Male	Female	Male	Female	Male	Female	Male	Female
1	2	3	4	5	6	7	8	9	10	11	12	13
*Maukuri	1	376	184	192	156	24	0	0	3	140	25	28
*Thutiapanchil	1	398	201	197	185	8	0	0	2	173	14	16
*Purba Charia Panchil	1	719	358	361	316	26	2	2	3	301	37	32
*Purba Kharua	1	252	122	130	116	0	0	0	0	128	6	2
*Paschim Charia Panchil	1	232	112	120	98	8	0	0	3	97	11	15
Kayempur Union Total		17678	8333	9345	7096	114	72	7	94	8008	1071	1216
*Baldi Para Haldighar	1	833	358	475	304	11	1	1	0	386	53	77
Baldi Para	1	482	218	264	194	5	0	1	0	221	24	37
Haldighar	1	351	140	211	110	6	1	0	0	165	29	40
*Bil Eril	1	277	128	149	118	2	0	0	0	131	10	16
*Brajabala	1	1504	699	805	621	9	2	0	3	700	73	96
Puran Para	1	402	188	214	166	2	0	0	0	174	22	38
Kati Para	1	291	131	160	123	0	0	0	0	152	8	8
Nedhur Para	1	406	189	217	166	0	1	0	1	194	21	23
Khalifa Para	1	405	191	214	166	7	1	0	2	180	22	27
*Bri-Angaru	1	2820	1326	1494	1085	12	1	1	54	1330	186	151
Bri-Angaru	1	1190	569	621	522	1	0	1	2	587	45	32
Char Angaru	1	1033	478	555	369	11	0	0	7	456	102	88
Panch Para	1	333	162	171	91	0	0	0	44	149	27	22
Bangal Para	1	264	117	147	103	0	1	0	1	138	12	9
*Bri-Bangaon	1	2125	1022	1103	878	11	0	0	3	944	141	148
Bangaon	1	1069	508	561	428	6	0	0	3	468	77	87
Chithulia	1	798	389	409	336	4	0	0	0	364	53	41
Chuldhari	1	258	125	133	114	1	0	0	0	112	11	20
*Chak Haripur	1	1601	755	846	653	6	5	0	6	731	91	109
Chak Haripur	1	698	343	355	295	3	5	0	2	307	41	45
China Dukuria	1	756	348	408	305	2	0	0	4	348	39	58
Shimultali	1	147	64	83	53	1	0	0	0	76	11	6
*Harirampur	1	471	226	245	202	1	3	0	0	218	21	26
Harirampur	1	366	181	185	161	1	2	0	0	163	18	21
Gopinathpur	1	105	45	60	41	0	1	0	0	55	3	5
*Kayemkola	1	978	441	537	329	5	37	0	4	445	71	87
Kayemkola	1	388	183	205	119	1	37	0	2	170	25	34
Sayestabad	1	443	208	235	169	3	0	0	2	191	37	41
Chak Krishnapur	1	147	50	97	41	1	0	0	0	84	9	12
*Kayempur	1	3105	1489	1616	1290	17	1	4	15	1403	183	192
Kayempur	1	1153	543	610	467	8	0	0	2	519	74	83
Batia Para	1	658	303	355	274	3	0	1	3	317	26	34
Shwaruppur	1	489	235	254	206	1	0	1	2	220	27	32
Azimpur	1	217	106	111	92	2	0	0	6	96	8	13
Kashinathpur	1	269	134	135	104	0	1	1	1	123	28	11
Gobindapur	1	109	53	56	43	2	0	0	1	46	9	8

Table C-10: Distribution of population aged 7 years and above not attending school by activity status, sex, residence and community

Administrative Unit *Residence* Community	RMO	Population Aged 7 Years and Above and Not Attending School			Activity Status							
					Employed		Looking for Job		Household Work		Do not work	
		Both Sex	Male	Female	Male	Female	Male	Female	Male	Female	Male	Female
1	2	3	4	5	6	7	8	9	10	11	12	13
Jogonathpur	1	210	115	95	104	1	0	1	0	82	11	11
*Kharua Jangla	1	1085	544	541	451	23	13	1	1	452	79	65
*Paschim Kharua	1	605	287	318	246	7	4	0	1	273	36	38
*Saratail	1	1726	806	920	695	5	2	0	4	761	105	154
Saratail	1	1499	699	800	596	5	2	0	3	650	98	145
Muratia	1	227	107	120	99	0	0	0	1	111	7	9
*Shyambaria	1	548	252	296	224	5	3	0	3	234	22	57
Shyambaria	1	365	174	191	159	2	2	0	0	151	13	38
Durgapur	1	183	78	105	65	3	1	0	3	83	9	19
Khukni Union Total		20066	9860	10206	7939	531	34	22	177	8016	1710	1637
*Arkandi	1	589	277	312	225	17	0	0	8	231	44	64
Arkandi	1	227	109	118	81	13	0	0	7	82	21	23
Natun Para	1	148	68	80	64	3	0	0	0	68	4	9
Jele Para	1	214	100	114	80	1	0	0	1	81	19	32
*Brahmangaon	1	1181	557	624	457	31	0	2	6	482	94	109
Brahmangaon	1	1061	506	555	419	28	0	1	6	433	81	93
Dakshinpara	1	120	51	69	38	3	0	1	0	49	13	16
*Jogibari	1	958	487	471	407	17	0	0	6	381	74	73
Jogibari	1	629	333	296	281	10	0	0	4	238	48	48
Kamalpur	1	329	154	175	126	7	0	0	2	143	26	25
*Khoksabari	1	2308	1072	1236	880	83	3	0	11	980	178	173
*Khukni	1	5631	2902	2729	2197	188	8	8	103	2070	594	463
Nutan Para	1	359	187	172	112	28	0	0	16	99	59	45
Uttarpara	1	849	477	372	347	5	0	0	78	340	52	27
Paschimpara	1	389	200	189	150	8	0	0	0	142	50	39
Mollah Para	1	427	212	215	150	22	0	0	1	132	61	61
Madhyapara	1	312	158	154	120	15	0	0	0	112	38	27
Rathkhola	1	328	191	137	154	20	0	0	2	91	35	26
Kandi Para	1	624	313	311	236	1	0	0	2	246	75	64
Kalipur	1	826	407	419	335	3	7	5	1	360	64	51
Jhaugara	1	1517	757	760	593	86	1	3	3	548	160	123
*Rupnai	1	3406	1706	1700	1369	38	3	9	23	1382	311	271
Rupnai Purbapara	1	1088	570	518	496	8	0	0	8	452	66	58
Rupnai Uttarpara	1	223	117	106	57	3	0	0	0	61	60	42
Gachh Para	1	2095	1019	1076	816	27	3	9	15	869	185	171
*Rupsi	1	5993	2859	3134	2404	157	20	3	20	2490	415	484
Rupsi	1	1655	794	861	671	15	9	2	8	734	106	110
Sonatala	1	818	388	430	338	18	1	0	3	367	46	45
Shibpur	1	1768	867	901	702	71	4	0	6	644	155	186
Gopinathpur	1	1163	522	641	463	42	4	1	2	503	53	95
Bishwanathpur	1	589	288	301	230	11	2	0	1	242	55	48
Narina Union Total		7668	3505	4163	3072	100	12	3	60	3496	361	564

Table C-10: Distribution of population aged 7 years and above not attending school by activity status, sex, residence and community

Administrative Unit *Residence* Community	RMO	Population Aged 7 Years and Above and Not Attending School			Activity Status							
					Employed		Looking for Job		Household Work		Do not work	
		Both Sex	Male	Female	Male	Female	Male	Female	Male	Female	Male	Female
1	2	3	4	5	6	7	8	9	10	11	12	13
*Batia	1	1445	663	782	570	6	4	1	24	614	65	161
Batia Paschim	1	674	318	356	279	0	2	0	6	314	31	42
Batia Purba	1	171	82	89	69	2	0	0	1	75	12	12
Char Batia	1	322	145	177	116	0	2	1	17	80	10	96
Joyrampur	1	278	118	160	106	4	0	0	0	145	12	11
*Char Narnia	1	191	75	116	60	3	2	0	0	77	13	36
*Narina	1	3055	1425	1630	1203	67	5	2	31	1338	186	223
Narina Uttarpara	1	585	289	296	242	13	3	0	4	235	40	48
Narina Madhyapara	1	483	214	269	176	18	1	1	8	219	29	31
Narina Dakshinpara	1	1192	550	642	479	25	1	0	11	531	59	86
Nababila	1	698	330	368	274	9	0	1	6	307	50	51
Danga Para	1	97	42	55	32	2	0	0	2	46	8	7
*Narayandaha	1	281	128	153	120	0	0	0	0	131	8	22
*Parkola	1	2696	1214	1482	1119	24	1	0	5	1336	89	122
Parkola	1	144	74	70	71	2	0	0	0	63	3	5
Jugnidaha	1	1253	561	692	509	1	1	0	1	630	50	61
Tetiarkanda	1	538	248	290	227	5	0	0	3	260	18	25
Kanglakanda	1	339	161	178	150	1	0	0	1	163	10	14
Bachamara	1	422	170	252	162	15	0	0	0	220	8	17
Porjana Union Total		27606	12863	14743	11035	551	65	36	138	11996	1625	2160
*Bachra	1	2308	1074	1234	941	40	8	5	23	1019	102	170
Bachra	1	2078	962	1116	839	38	8	5	23	933	92	140
Char Bachra	1	230	112	118	102	2	0	0	0	86	10	30
*Baoikhola	1	756	356	400	313	5	6	1	6	358	31	36
*Basuria	1	1674	763	911	680	19	3	3	2	792	78	97
Basuria	1	1276	593	683	532	18	3	3	2	596	56	66
Kanda Basuria	1	196	86	110	73	1	0	0	0	91	13	18
Char Basuria	1	202	84	118	75	0	0	0	0	105	9	13
*Bhagirath Putia	1	1727	788	939	696	2	3	2	4	796	85	139
*Chak Jamirta	1	7229	3409	3820	2885	179	25	7	22	3033	477	601
Uttar Jamirta	1	1729	811	918	666	78	13	5	2	656	130	179
Dakshin Jamirta	1	1914	884	1030	745	38	1	0	8	858	130	134
Fechuamara	1	1064	510	554	416	11	3	1	4	455	87	87
Jote Para	1	1077	498	579	444	16	5	1	5	473	44	89
Chak Jamirta Cmarpara	1	1445	706	739	614	36	3	0	3	591	86	112
*Kakuria	1	999	447	552	414	16	0	0	0	476	33	60
Kakuria	1	777	356	421	334	11	0	0	0	370	22	40
Khudra Putia	1	222	91	131	80	5	0	0	0	106	11	20
*Kismat Jamirta	1	350	179	171	156	1	0	0	0	138	23	32
*Nandalalpur	1	3868	1826	2042	1512	29	9	8	60	1676	245	329
Uttar Nandalalpur	1	1736	845	891	723	7	3	2	5	742	114	140
Dakshin Nandalalpur	1	1037	485	552	398	8	4	2	37	461	46	81

Table C-10: Distribution of population aged 7 years and above not attending school by activity status, sex, residence and community

Administrative Unit *Residence* Community	RMO	Population Aged 7 Years and Above and Not Attending School			Activity Status							
					Employed		Looking for Job		Household Work		Do not work	
		Both Sex	Male	Female	Male	Female	Male	Female	Male	Female	Male	Female
1	2	3	4	5	6	7	8	9	10	11	12	13
Jigarbaria	1	1095	496	599	391	14	2	4	18	473	85	108
*Porjana	1	5898	2721	3177	2337	205	6	9	14	2508	364	455
Porjana	1	838	382	456	348	19	0	1	0	401	34	35
Chhota Momrajpur	1	1802	837	965	715	21	5	5	3	775	114	164
Harinathpur	1	590	235	355	187	113	0	0	1	191	47	51
Char Porjana	1	1554	726	828	591	42	1	0	9	633	125	153
Bara Maharajpur	1	1114	541	573	496	10	0	3	1	508	44	52
*Ranikola	1	397	180	217	157	3	1	0	4	198	18	16
*Ultadab	1	2400	1120	1280	944	52	4	1	3	1002	169	225
Potajia Union Total		12513	5824	6689	5056	176	16	2	33	5499	719	1012
*Alokdia	1	536	243	293	194	3	3	0	3	239	43	51
*Bahalbari	1	298	144	154	129	3	0	0	1	127	14	24
*Bejganti	1	623	248	375	191	9	0	0	2	296	55	70
*Chak Potazia	1	10	4	6	4	0	0	0	0	4	0	2
*Nagar Boyra	1	387	170	217	144	4	0	0	2	184	24	29
Boyra	1	205	91	114	76	4	0	0	2	95	13	15
Chhota Boyra	1	182	79	103	68	0	0	0	0	89	11	14
*Nukali	1	344	139	205	117	4	1	0	1	177	20	24
*Nundaha	1	260	117	143	105	3	1	0	0	123	11	17
*Potajia	1	7239	3414	3825	2959	113	7	1	18	3120	430	591
Potajia	1	3699	1777	1922	1524	73	6	0	9	1562	238	287
Kakilanari	1	681	317	364	293	10	1	0	4	320	19	34
Madla	1	1522	666	856	571	26	0	0	4	671	91	159
Reshambari	1	531	260	271	236	2	0	0	0	236	24	33
Gangaprasad	1	621	304	317	259	2	0	1	0	253	45	61
Bhaimara	1	185	90	95	76	0	0	0	1	78	13	17
*Rautara	1	2424	1178	1246	1063	31	3	1	6	1060	106	154
Rautara	1	1232	582	650	505	25	3	0	1	517	73	108
Chara Chithulia	1	1192	596	596	558	6	0	1	5	543	33	46
*Saktala	1	122	31	91	23	4	0	0	0	55	8	32
*Tiorbanda	1	270	136	134	127	2	1	0	0	114	8	18
Monamara	1	80	36	44	34	1	1	0	0	38	1	5
Tiorbanda	1	190	100	90	93	1	0	0	0	76	7	13
Rupabati Union Total		12997	5954	7043	5245	173	27	9	67	6032	615	829
*Ahmedpur	1	622	291	331	274	0	0	1	1	308	16	22
*Baghabari	1	514	237	277	231	0	0	0	1	270	5	7
*Baghdhunail	1	1044	479	565	428	5	7	3	6	510	38	47
Baghdhunail	1	687	323	364	290	4	6	3	6	337	21	20
Kaiar Char	1	357	156	201	138	1	1	0	0	173	17	27
*Baghutia	1	196	97	99	89	1	0	0	1	93	7	5
*Bara Binyadair	1	425	197	228	172	29	0	0	4	192	21	7
*Bhul Baghutia	1	232	96	136	78	3	0	0	8	116	10	17

Table C-10: Distribution of population aged 7 years and above not attending school by activity status, sex, residence and community

Administrative Unit *Residence* Community	RMO	Population Aged 7 Years and Above and Not Attending School			Activity Status							
					Employed		Looking for Job		Household Work		Do not work	
		Both Sex	Male	Female	Male	Female	Male	Female	Male	Female	Male	Female
1	2	3	4	5	6	7	8	9	10	11	12	13
*Bil Kalmi	1	514	253	261	232	1	1	0	1	224	19	36
Bil Kalmi	1	172	76	96	74	1	0	0	1	93	1	2
Kharshamal	1	342	177	165	158	0	1	0	0	131	18	34
*Chak Aima	1	484	218	266	191	4	1	1	1	214	25	47
*Chayra	1	637	288	349	251	1	0	0	1	312	36	36
*Chhota Binyadair	1	43	18	25	18	0	0	0	0	25	0	0
*Dhunail	1	1586	723	863	644	40	3	0	18	730	58	93
Dhunail	1	1430	658	772	582	37	3	0	18	647	55	88
Char Dhunail	1	156	65	91	62	3	0	0	0	83	3	5
*Karsalika	1	1303	569	734	497	49	3	1	2	533	67	151
*Lochna	1	1171	547	624	485	9	3	2	5	529	54	84
Kuthibari	1	171	79	92	68	1	1	1	1	81	9	9
Sadamara	1	310	140	170	129	1	1	0	0	131	10	38
Andharmanik	1	555	269	286	237	6	1	1	3	252	28	27
Char Andharmanik	1	135	59	76	51	1	0	0	1	65	7	10
*Moakola	1	369	174	195	166	14	1	1	1	163	6	17
*Ramkharua	1	1210	553	657	461	5	4	0	3	563	85	89
*Rupabati	1	432	191	241	165	1	0	0	1	206	25	34
*Santosha	1	651	306	345	249	4	1	0	1	292	55	49
*Selachapri	1	1564	717	847	614	7	3	0	12	752	88	88
Habibullanagar Union Total		13833	6391	7442	5433	214	13	18	61	6141	884	1069
*Baziar Para	1	487	225	262	165	2	0	0	1	202	59	58
*Bera Kuchutia	1	408	173	235	154	1	0	1	0	213	19	20
*Daya	1	2556	1134	1422	973	40	2	5	9	1151	150	226
*Farid Pangashi	1	352	157	195	146	0	3	1	0	188	8	6
*Hamlakhola	1	924	419	505	351	21	1	1	2	410	65	73
*Ishwardia	1	617	266	351	218	2	1	0	0	302	47	47
Badalbari	1	295	116	179	101	0	1	0	0	155	14	24
Hashakhola	1	186	91	95	69	0	0	0	0	82	22	13
Natur Para	1	136	59	77	48	2	0	0	0	65	11	10
*Kumir Goalia	1	233	93	140	81	4	0	0	0	114	12	22
*Nagardala	1	769	375	394	321	18	3	2	5	328	46	46
*Narua	1	626	295	331	237	2	0	0	25	261	33	68
*Pangashi Farid	1	462	229	233	182	5	0	2	1	186	46	40
*Roypur	1	252	122	130	102	7	1	0	0	106	19	17
*Shahzadpur (Part)	1	554	263	291	229	14	0	0	0	208	34	69
*Rotonkandi (Part)	1	4699	2213	2486	1890	92	2	6	17	2058	304	330
*Sreephaltala	1	894	427	467	384	6	0	0	1	414	42	47
Sreephaltala	1	547	258	289	233	4	0	0	1	253	24	32
Ghosh Sreephaltala	1	347	169	178	151	2	0	0	0	161	18	15
Sonatani Union Total		13014	6013	7001	4647	264	28	15	52	5315	1286	1407
*Ag Bangana	1	559	257	302	192	1	0	0	1	234	64	67

Table C-10: Distribution of population aged 7 years and above not attending school by activity status, sex, residence and community

Administrative Unit *Residence* Community	RMO	Population Aged 7 Years and Above and Not Attending School			Activity Status							
					Employed		Looking for Job		Household Work		Do not work	
		Both Sex	Male	Female	Male	Female	Male	Female	Male	Female	Male	Female
1	2	3	4	5	6	7	8	9	10	11	12	13
*Araji Banatior	1	188	85	103	58	0	0	0	0	64	27	39
*Banatior	1	2379	1077	1302	841	84	3	4	4	971	229	243
*Bania Singuli	1	306	130	176	80	3	1	0	1	137	48	36
*Bara Chantara	1	1196	575	621	414	10	8	1	0	439	153	171
*Bhumuria	1	252	124	128	78	0	2	1	0	86	44	41
*Chhota Chantara	1	1470	650	820	544	20	2	1	0	674	104	125
*Daikandi	1	646	306	340	218	14	0	2	4	241	84	83
*Dasuria	1	27	4	23	1	0	0	0	0	19	3	4
*Dhitpur	1	2362	1144	1218	957	63	3	2	11	937	173	216
Dhitpur	1	1613	792	821	644	24	3	0	4	635	141	162
Baro Pakhia	1	749	352	397	313	39	0	2	7	302	32	54
*Hor Dighalia	1	404	194	210	152	5	0	1	1	146	41	58
*Khudra Dasuria	1	170	49	121	23	3	0	0	0	95	26	23
*Kursi	1	849	400	449	314	14	3	1	6	369	77	65
*Makra	1	418	174	244	144	22	2	1	1	175	27	46
*Punch Bangala	1	416	169	247	118	0	0	1	1	184	50	62
*Sonatoni	1	329	161	168	123	7	0	0	3	126	35	35
*Sripur	1	1043	514	529	390	18	4	0	19	418	101	93
Sirajganj Sadar Upazila Total		166906	77975	88931	65729	4447	424	148	523	70257	11299	14079
Sirajganj Sadar Upazila	1	130231	61503	68728	52779	2641	282	107	437	56217	8005	9763
Sirajganj Sadar Upazila	2	33848	15076	18772	11745	1787	141	41	86	12813	3104	4131
Sirajganj Sadar Upazila	3	2827	1396	1431	1205	19	1	0	0	1227	190	185
Sirajganj Paurashava	2	33848	15076	18772	11745	1787	141	41	86	12813	3104	4131
Ward No-01 Total		1760	746	1014	544	92	3	0	1	656	198	266
*Masimpur	2	844	351	493	247	31	0	0	1	340	103	122
*Mahmud Pur	2	838	358	480	266	47	2	0	0	299	90	134
*New Market	2	78	37	41	31	14	1	0	0	17	5	10
Ward No-02 Total		2728	1158	1570	911	111	8	1	2	1114	237	344
*Dear Dhangora	2	1021	408	613	329	50	3	1	0	422	76	140
*Kachari Para	2	174	63	111	57	17	0	0	1	74	5	20
*Sheikh Mujib Road (Part-1)	2	141	65	76	50	18	1	0	0	40	14	18
*Saya Dhangora	2	1392	622	770	475	26	4	0	1	578	142	166
Ward No-03 Total		297	65	232	38	65	1	0	0	102	26	65
*Ismail Hossain Sirajee Road	2	5	2	3	2	0	0	0	0	2	0	1
*Mohammed Ali Road	2	14	3	11	2	1	0	0	0	9	1	1
*Moktar Para	2	53	9	44	4	12	1	0	0	18	4	14
*Munshi Meherullah Road	2	1	0	1	0	0	0	0	0	0	0	1
*Sheikh Mojib Road Uttar	2	58	12	46	8	15	0	0	0	18	4	13
*Sohrawardi Road	2	166	39	127	22	37	0	0	0	55	17	35
Ward No-04 Total		1451	582	869	324	73	2	1	1	524	255	271
*Rahmatganj	2	513	236	277	101	37	0	0	0	155	135	85
*Uttar Saya Dhangara	2	938	346	592	223	36	2	1	1	369	120	186

Table C-10: Distribution of population aged 7 years and above not attending school by activity status, sex, residence and community

Administrative Unit *Residence* Community	RMO	Population Aged 7 Years and Above and Not Attending School			Activity Status							
					Employed		Looking for Job		Household Work		Do not work	
		Both Sex	Male	Female	Male	Female	Male	Female	Male	Female	Male	Female
1	2	3	4	5	6	7	8	9	10	11	12	13
Ward No-05 Total		1549	631	918	507	147	2	1	2	589	120	181
*Dargah Road	2	51	12	39	8	4	0	0	0	22	4	13
*Ganja Bhangabari Purba	2	137	55	82	43	3	0	0	0	47	12	32
*Jublee Bagan	2	76	24	52	16	18	0	0	0	21	8	13
*Saya Gobinda	2	1285	540	745	440	122	2	1	2	499	96	123
Ward No-06 Total		1860	816	1044	619	94	3	1	7	724	187	225
*Ganja Bhangabari (Part)	2	1328	568	760	433	86	1	0	5	514	129	160
*Nutan Bhangabari	2	532	248	284	186	8	2	1	2	210	58	65
Ward No-07 Total		3448	1605	1843	1279	150	17	4	5	1322	304	367
*Chak Kobdash Para	2	1196	581	615	460	77	2	1	1	419	118	118
*Kushahata	2	112	42	70	31	3	2	0	0	48	9	19
*Kobdash Para	2	585	285	300	205	31	12	3	0	170	68	96
*Ranigram	2	1555	697	858	583	39	1	0	4	685	109	134
Ward No-08 Total		2402	1091	1311	893	101	8	5	7	910	183	295
*Bahir Gola (Marwari Patty)	2	238	100	138	74	7	1	0	3	93	22	38
*College Para	2	91	31	60	24	10	0	0	0	32	7	18
*Dattabari	2	838	385	453	323	38	2	3	0	297	60	115
*Jahanpur	2	1235	575	660	472	46	5	2	4	488	94	124
Ward No-09 Total		3682	1721	1961	1432	140	15	0	6	1471	268	350
*Akdala	2	1876	867	1009	714	46	12	0	4	808	137	155
*Goyla Para	2	1806	854	952	718	94	3	0	2	663	131	195
Ward No-10 Total		1309	550	759	428	40	5	1	1	559	116	159
*B.L. School Road	2	403	171	232	129	3	5	0	0	162	37	67
*Dhanbandi J.C. Road	2	186	57	129	41	20	0	0	1	74	15	35
*Dhanbandi Uttar	2	720	322	398	258	17	0	1	0	323	64	57
Ward No-11 Total		1934	834	1100	664	98	14	2	13	766	143	234
*Al-Mahmud Avenue (Hossainpur	2	16	6	10	5	4	0	0	0	6	1	0
*Dhanbandi (Dakhin)	2	474	226	248	181	19	5	1	1	189	39	39
*Hossainpur	2	1444	602	842	478	75	9	1	12	571	103	195
Ward No-12 Total		1446	565	881	413	146	5	1	5	516	142	218
*E.B.Road	2	56	16	40	7	4	0	0	1	24	8	12
*Kolgoyla	2	543	220	323	175	61	1	0	0	188	44	74
*Amlapara	2	349	124	225	69	15	2	0	2	155	51	55
*Sher-E-Bangla Road	2	498	205	293	162	66	2	1	2	149	39	77
Ward No-13 Total		2383	1062	1321	791	87	28	4	7	939	236	291
*Char Roypur	2	1326	571	755	452	25	5	2	4	544	110	184
*Roypur	2	1057	491	566	339	62	23	2	3	395	126	107
Ward No-14 Total		4122	2007	2115	1643	213	12	4	15	1353	337	545
*Char Malsha Para	2	1666	830	836	673	73	10	4	6	575	141	184
*Char Mirpur	2	506	242	264	219	14	0	0	0	202	23	48
*Malsha Para	2	542	252	290	200	9	1	0	6	218	45	63
*Putiabari	2	1408	683	725	551	117	1	0	3	358	128	250

Table C-10: Distribution of population aged 7 years and above not attending school by activity status, sex, residence and community

Administrative Unit *Residence* Community	RMO	Population Aged 7 Years and Above and Not Attending School			Activity Status							
					Employed		Looking for Job		Household Work		Do not work	
		Both Sex	Male	Female	Male	Female	Male	Female	Male	Female	Male	Female
1	2	3	4	5	6	7	8	9	10	11	12	13
Ward No-15 Total		3477	1643	1834	1259	230	18	16	14	1268	352	320
*Mirpur Dakshingram	2	629	329	300	241	16	6	2	1	230	81	52
*Mirpur Uttargram	2	644	281	363	218	21	0	0	1	279	62	63
*Railway Colony	2	2204	1033	1171	800	193	12	14	12	759	209	205
Baghbati Union Total		18895	9159	9736	7992	224	42	12	120	8198	1005	1302
Baghbati Union	1	16068	7763	8305	6787	205	41	12	120	6971	815	1117
Baghbati Union	3	2827	1396	1431	1205	19	1	0	0	1227	190	185
*Baghbati	1	634	305	329	248	11	4	4	4	255	49	59
*Baidya Dhaldob	1	874	443	431	422	8	0	2	2	401	19	20
Purba Baidya Dhaldob	1	353	185	168	180	3	0	1	2	158	3	6
Paschim Baidya Dhaldob	1	521	258	263	242	5	0	1	0	243	16	14
*Bejganti	1	1014	466	548	407	31	1	0	4	454	54	63
Bejganti	1	566	252	314	216	24	0	0	3	247	33	43
Khorarganti	1	448	214	234	191	7	1	0	1	207	21	20
*Chak Mirakhor	1	643	309	334	280	3	4	0	1	293	24	38
*Chak Phulkocha	1	220	115	105	101	2	0	0	0	87	14	16
*Dhaldob	1	1183	556	627	470	8	4	0	5	523	77	96
*Dattabari	3	2827	1396	1431	1205	19	1	0	0	1227	190	185
Madhya Dattabari	3	756	355	401	287	4	1	0	0	353	67	44
Purba Dattabari	3	903	474	429	409	1	0	0	0	379	65	49
Paschim Dattabari	3	1168	567	601	509	14	0	0	0	495	58	92
*Garudaha	1	1342	652	690	558	32	0	0	2	536	92	122
Purba Garudaha	1	798	380	418	308	32	0	0	1	287	71	99
Paschim Garudaha	1	544	272	272	250	0	0	0	1	249	21	23
*Ghorachara	1	1415	709	706	672	28	1	0	1	586	35	92
Purba Ghora Chara	1	549	282	267	269	4	0	0	0	231	13	32
Paschim Ghora Chara	1	866	427	439	403	24	1	0	1	355	22	60
*Harina Gopal	1	676	318	358	266	2	0	0	1	286	51	70
*Haripur	1	474	223	251	162	5	17	5	2	186	42	55
*Hasna	1	1085	537	548	460	2	3	0	2	450	72	96
Hasna	1	590	286	304	252	1	1	0	1	259	32	44
Char Hasna	1	495	251	244	208	1	2	0	1	191	40	52
*Ichhamati	1	275	125	150	115	1	0	0	1	125	9	24
*Kanganti	1	152	70	82	60	0	0	0	0	64	10	18
*Maliganti	1	494	247	247	140	1	1	0	78	224	28	22
*Nandina	1	679	324	355	289	6	0	1	1	302	34	46
Nandina	1	328	153	175	144	3	0	0	0	153	9	19
Char Nandina	1	351	171	180	145	3	0	1	1	149	25	27
*Paniabari	1	364	186	178	176	0	0	0	0	162	10	16
*Phulkocha	1	1800	868	932	776	10	3	0	2	820	87	102
Purba Phulkocha	1	1258	607	651	529	8	1	0	1	570	76	73
Paschim Phulkocha	1	542	261	281	247	2	2	0	1	250	11	29

Table C-10: Distribution of population aged 7 years and above not attending school by activity status, sex, residence and community

Administrative Unit *Residence* Community	RMO	Population Aged 7 Years and Above and Not Attending School			Activity Status							
					Employed		Looking for Job		Household Work		Do not work	
		Both Sex	Male	Female	Male	Female	Male	Female	Male	Female	Male	Female
1	2	3	4	5	6	7	8	9	10	11	12	13
*Pipulbaria	1	746	327	419	303	12	1	0	0	339	23	68
*Rajibpur	1	786	396	390	369	3	2	0	0	351	25	36
*Rangaliaganti	1	723	353	370	316	25	0	0	5	309	32	36
*Subarnaganti	1	266	127	139	96	14	0	0	9	105	22	20
*Uttar Alakdia	1	223	107	116	101	1	0	0	0	113	6	2
Bahuli Union Total		13886	6653	7233	5992	241	18	4	34	6116	609	872
*Bagh Dumur	1	166	78	88	73	2	0	0	0	85	5	1
*Bahuli	1	848	417	431	367	8	0	2	1	328	49	93
*Brahmakhola	1	590	268	322	241	10	0	0	2	283	25	29
Brahmakhola	1	352	164	188	153	5	0	0	0	169	11	14
Char Berabari	1	26	11	15	11	0	0	0	0	15	0	0
Berabari	1	118	49	69	40	2	0	0	1	55	8	12
Gopinathpur	1	94	44	50	37	3	0	0	1	44	6	3
*Chandpal	1	338	148	190	129	3	0	0	0	171	19	16
Chandpal	1	248	110	138	94	3	0	0	0	120	16	15
Bil Chandpal	1	66	30	36	28	0	0	0	0	36	2	0
Duthkarganti	1	24	8	16	7	0	0	0	0	15	1	1
*Chhabsia	1	412	205	207	177	13	1	1	0	146	27	47
*Dakshin Alakdia	1	254	121	133	107	0	0	0	0	99	14	34
*Deoji	1	256	121	135	119	0	2	0	0	134	0	1
Deoji	1	174	81	93	80	0	1	0	0	92	0	1
Char Deoji	1	82	40	42	39	0	1	0	0	42	0	0
*Dhitpur Alal	1	608	280	328	241	6	3	0	0	268	36	54
Dhitpur Alal	1	547	248	299	218	6	3	0	0	252	27	41
Chak Chandi	1	61	32	29	23	0	0	0	0	16	9	13
*Dhitpur Kanu	1	570	284	286	270	1	1	0	0	270	13	15
Dhitpur Kanu	1	441	220	221	210	1	1	0	0	207	9	13
Char Dhitpur Kanu	1	129	64	65	60	0	0	0	0	63	4	2
*Dumur	1	1631	794	837	720	35	2	0	7	734	65	68
Bhajon Dashganti	1	39	20	19	20	0	0	0	0	19	0	0
Dumur Golami	1	202	100	102	84	13	0	0	0	80	16	9
Paschim Dumur Musa	1	54	21	33	19	0	0	0	0	28	2	5
Dumur Isa	1	533	256	277	228	9	1	0	2	243	25	25
Dumur Barabari	1	77	37	40	32	0	0	0	0	31	5	9
Bil Gajaria	1	564	279	285	263	13	1	0	5	259	10	13
Joalbhanga	1	162	81	81	74	0	0	0	0	74	7	7
*Harinahata	1	315	155	160	142	1	0	0	0	132	13	27
*Kalidasganti	1	1138	527	611	467	40	0	0	5	503	55	68
Kalidasganti	1	904	420	484	379	30	0	0	1	402	40	52
Mokterganti	1	133	69	64	58	1	0	0	0	60	11	3
Alampur	1	101	38	63	30	9	0	0	4	41	4	13
*Khaga	1	1261	598	663	531	9	0	0	7	600	60	54

Table C-10: Distribution of population aged 7 years and above not attending school by activity status, sex, residence and community

Administrative Unit *Residence* Community	RMO	Population Aged 7 Years and Above and Not Attending School			Activity Status							
					Employed		Looking for Job		Household Work		Do not work	
		Both Sex	Male	Female	Male	Female	Male	Female	Male	Female	Male	Female
1	2	3	4	5	6	7	8	9	10	11	12	13
Paschim Khaga	1	273	141	132	130	1	0	0	0	121	11	10
Purba Khaga	1	988	457	531	401	8	0	0	7	479	49	44
*Niamatpur	1	510	221	289	208	16	0	0	2	260	11	13
Niamatpur	1	418	187	231	177	7	0	0	2	215	8	9
Dighir Char	1	92	34	58	31	9	0	0	0	45	3	4
*Nutiharina	1	1059	521	538	465	13	4	1	3	457	49	67
Islampur	1	455	212	243	194	10	2	1	1	204	15	28
Gobindapur	1	352	184	168	158	3	1	0	2	144	23	21
Char Islampur	1	252	125	127	113	0	1	0	0	109	11	18
*Padumpal	1	867	438	429	394	29	1	0	1	351	42	49
Padumpal	1	785	400	385	358	28	1	0	1	311	40	46
Char Padumpal	1	82	38	44	36	1	0	0	0	40	2	3
*Raghurganti	1	505	253	252	241	2	1	0	0	227	11	23
*Rahimpur	1	731	347	384	319	9	0	0	3	331	25	44
Rahimpur	1	211	92	119	76	3	0	0	0	98	16	18
Dhopa Para	1	294	149	145	144	0	0	0	2	144	3	1
Dwobhanga	1	226	106	120	99	6	0	0	1	89	6	25
*Rajapur	1	1294	612	682	548	35	0	0	2	507	62	140
Rajapur	1	706	348	358	310	15	0	0	0	279	38	64
Machdakandi	1	588	264	324	238	20	0	0	2	228	24	76
*Ratani	1	208	96	112	86	0	1	0	0	101	9	11
*Saraichandi	1	252	131	121	114	4	0	0	1	101	16	16
*Singarganti	1	73	38	35	33	5	2	0	0	28	3	2
Singarganti	1	27	16	11	14	0	1	0	0	10	1	1
Dumur Kabir	1	46	22	24	19	5	1	0	0	18	2	1
Kalia Haripur Union Total		15008	6997	8011	5585	714	45	12	60	6087	1307	1198
*Banbaria	1	3932	1736	2196	1437	90	15	2	21	1798	263	306
Paik Para	1	694	329	365	267	12	1	0	5	298	56	55
Banbaria	1	1057	466	591	407	24	2	2	2	492	55	73
Dighalkandi	1	417	163	254	129	4	4	0	0	204	30	46
Char Banbaria	1	500	208	292	160	13	3	0	7	238	38	41
Char Dighalkandi	1	121	60	61	54	1	0	0	0	56	6	4
Kadai	1	549	243	306	207	16	0	0	3	261	33	29
Kashiahata	1	329	152	177	105	4	4	0	3	131	40	42
Ghona Para	1	265	115	150	108	16	1	0	1	118	5	16
*Bara Piari	1	99	47	52	42	0	0	0	0	47	5	5
*Barakandi	1	327	128	199	114	14	0	0	1	146	13	39
*Beltia	1	350	173	177	128	3	0	2	3	124	42	48
*Biara	1	371	190	181	175	15	1	1	1	145	13	20
*Chakli	1	515	246	269	220	5	0	0	1	233	25	31
*Char Safri	1	160	84	76	70	1	4	0	0	66	10	9
*Chhatiantali	1	987	466	521	373	64	1	0	3	357	89	100

Table C-10: Distribution of population aged 7 years and above not attending school by activity status, sex, residence and community

Administrative Unit *Residence* Community	RMO	Population Aged 7 Years and Above and Not Attending School			Activity Status							
					Employed		Looking for Job		Household Work		Do not work	
		Both Sex	Male	Female	Male	Female	Male	Female	Male	Female	Male	Female
1	2	3	4	5	6	7	8	9	10	11	12	13
*Chhota Piari	1	196	97	99	82	3	0	0	1	85	14	11
*Kalia Chaudhuri	1	4930	2345	2585	1637	413	16	6	23	1763	669	403
Kalia	1	1307	581	726	457	61	3	2	5	558	116	105
Kanda Para	1	2402	1220	1182	749	258	7	2	8	704	456	218
Char Para	1	337	150	187	134	36	1	1	4	139	11	11
Kallani	1	269	108	161	85	9	1	0	6	131	16	21
Char Kallani	1	125	58	67	52	19	0	1	0	35	6	12
Sarkarpara	1	309	149	160	96	21	4	0	0	114	49	25
Moulvipara	1	181	79	102	64	9	0	0	0	82	15	11
*Kalia Haripur	1	417	193	224	173	7	3	0	0	200	17	17
*Maragram	1	444	219	225	189	6	3	0	1	177	26	42
*Narayanbari	1	1045	502	543	446	44	1	1	4	437	51	61
Rajabnagar	1	138	52	86	41	4	0	0	0	78	11	4
Char Haripur	1	907	450	457	405	40	1	1	4	359	40	57
*Ramganti	1	357	178	179	152	0	0	0	0	150	26	29
*Tentulia	1	878	393	485	347	49	1	0	1	359	44	77
Tentulia	1	364	152	212	139	4	0	0	1	174	12	34
Chuniahati	1	376	169	207	145	45	1	0	0	133	23	29
Kazi Para	1	138	72	66	63	0	0	0	0	52	9	14
Kaoakola Union Total		7089	3520	3569	2991	127	15	9	18	2934	496	499
*Kagmari	1	285	136	149	91	2	1	0	2	103	42	44
*Baira(Hat)	1	438	215	223	175	6	0	1	2	183	38	33
*Baniabari	1	250	125	125	105	4	0	2	2	100	18	19
*Bara Koyra	1	497	257	240	220	3	0	0	2	198	35	39
*Barni	1	173	97	76	88	1	0	0	0	69	9	6
*Bera Bari	1	309	161	148	145	1	0	2	0	139	16	6
*Bhutma	1	253	135	118	101	2	2	0	1	79	31	37
*Chandal Baira	1	435	217	218	198	15	2	0	0	181	17	22
*Chhota Koyra	1	162	76	86	65	0	0	0	0	76	11	10
*Dogachhi	1	477	243	234	206	1	0	0	0	189	37	44
*Haldia(Kagmari)	1	80	41	39	39	1	0	0	0	35	2	3
*Kaigari Dorta	1	711	326	385	297	13	0	0	0	304	29	68
*Kaoakola	1	480	240	240	208	9	0	0	2	197	30	34
*Katenga	1	370	179	191	160	26	1	0	0	153	18	12
*Khurda Katenga	1	419	204	215	169	8	0	4	2	181	33	22
*Kuri Para	1	411	210	201	136	5	4	0	4	157	66	39
*Mahes Kangla	1	349	177	172	164	3	2	0	1	156	10	13
*Mirzapur	1	144	78	66	73	4	0	0	0	54	5	8
*Sayaseka	1	502	275	227	229	4	2	0	0	195	44	28
*Singabil Haldia	1	269	107	162	101	13	1	0	0	138	5	11
*Uttar Jamua	1	75	21	54	21	6	0	0	0	47	0	1
Khoksabari Union Total		9735	4480	5255	3791	130	23	13	29	4298	637	814

Table C-10: Distribution of population aged 7 years and above not attending school by activity status, sex, residence and community

Administrative Unit *Residence* Community	RMO	Population Aged 7 Years and Above and Not Attending School			Activity Status							
					Employed		Looking for Job		Household Work		Do not work	
		Both Sex	Male	Female	Male	Female	Male	Female	Male	Female	Male	Female
1	2	3	4	5	6	7	8	9	10	11	12	13
*Brahmanganti	1	787	380	407	356	3	1	0	0	373	23	31
Brahmanganti	1	470	226	244	210	3	1	0	0	231	15	10
Char Brahmanganti	1	317	154	163	146	0	0	0	0	142	8	21
*Diar Pachil	1	386	174	212	155	1	0	0	1	194	18	17
*Gonerganti	1	695	290	405	239	14	0	0	0	326	51	65
Gonerganti	1	545	232	313	192	10	0	0	0	250	40	53
Chhota Ganerganti	1	150	58	92	47	4	0	0	0	76	11	12
*Khalisakura	1	787	351	436	306	15	0	0	0	356	45	65
Khalisakura	1	452	216	236	184	13	0	0	0	184	32	39
Noada Shailabari	1	335	135	200	122	2	0	0	0	172	13	26
*Khoksabari	1	2090	926	1164	799	24	3	5	9	989	115	146
Khoksabari	1	737	295	442	249	7	2	2	0	381	44	52
Char Khoksabari	1	555	269	286	252	7	0	0	0	232	17	47
Khokshabari Hospital	1	435	190	245	158	6	1	3	1	209	30	27
Puran Shailabari	1	363	172	191	140	4	0	0	8	167	24	20
*Munsumi	1	595	304	291	268	8	1	1	2	231	33	51
Munsumi	1	308	154	154	142	0	1	1	1	126	10	27
Chandrakona Munsumi	1	287	150	137	126	8	0	0	1	105	23	24
*Naoda Telkupi	1	731	372	359	258	10	5	4	3	275	106	70
*Pachil	1	768	320	448	278	3	3	1	2	350	37	94
Pachil	1	556	232	324	203	1	3	0	2	248	24	75
Talgachhi Pachil	1	212	88	124	75	2	0	1	0	102	13	19
*Sailabari	1	326	130	196	113	8	1	0	1	152	15	36
Sailabari	1	325	130	195	113	8	1	0	1	152	15	35
Char Shailabari	1	1	0	1	0	0	0	0	0	0	0	1
*Saluabhita	1	605	299	306	262	3	0	0	4	270	33	33
*Satkiabari	1	773	374	399	310	4	6	2	3	321	55	72
Satikabari	1	406	181	225	156	3	0	0	1	185	24	37
Baniagati	1	367	193	174	154	1	6	2	2	136	31	35
*Telkupi	1	1192	560	632	447	37	3	0	4	461	106	134
Telkupi	1	326	155	171	130	12	1	0	1	112	23	47
Sultanganj Para	1	444	216	228	159	8	1	0	1	176	55	44
Nutanpara	1	163	78	85	56	0	1	0	2	67	19	18
Nailsapara	1	259	111	148	102	17	0	0	0	106	9	25
Mechhra Union Total		8953	4418	4535	3796	178	54	11	23	3854	545	492
*Akna Dighi	1	1593	810	783	632	34	1	1	4	617	173	131
*Betua	1	294	141	153	134	1	0	0	1	143	6	9
*Chandganj Mudi Para	1	192	103	89	101	5	0	0	1	81	1	3
*Char Kharua	1	132	68	64	63	2	1	0	0	57	4	5
*Ghatia	1	636	299	337	275	9	0	0	3	302	21	26
*Haribhaga	1	507	254	253	193	6	4	0	0	215	57	32
*Joykrishna Para	1	136	67	69	55	1	0	0	0	62	12	6

Table C-10: Distribution of population aged 7 years and above not attending school by activity status, sex, residence and community

Administrative Unit *Residence* Community	RMO	Population Aged 7 Years and Above and Not Attending School			Activity Status							
					Employed		Looking for Job		Household Work		Do not work	
		Both Sex	Male	Female	Male	Female	Male	Female	Male	Female	Male	Female
1	2	3	4	5	6	7	8	9	10	11	12	13
*Kechuahata	1	3	3	0	1	0	0	0	0	0	2	0
*Kharua	1	47	21	26	20	0	0	0	0	26	1	0
*Khas Baliamenda	1	455	228	227	216	1	5	0	0	211	7	15
*Khashurkandi	1	5	2	3	2	0	0	0	0	3	0	0
*Khidirpur	1	138	69	69	32	7	24	3	0	48	13	11
*Matikura	1	186	107	79	84	1	0	0	0	69	23	9
*Mechhra	1	540	228	312	200	34	0	1	4	254	24	23
Suri Mechhra	1	166	68	98	59	11	0	1	3	75	6	11
Mechhara Khamar Para	1	221	95	126	84	19	0	0	0	99	11	8
Mechhara Hatpara	1	153	65	88	57	4	0	0	1	80	7	4
*Par Mechhra	1	172	86	86	77	8	0	0	0	60	9	18
*Rehaihurkandi Bhangra	1	276	159	117	94	5	11	4	1	63	53	45
*Ruksa	1	2273	1100	1173	1002	47	5	2	7	1012	86	112
Ruksa	1	1792	865	927	788	40	5	2	7	800	65	85
Neogibari	1	481	235	246	214	7	0	0	0	212	21	27
*Sachalia	1	413	203	210	190	6	2	0	1	192	10	12
*Teghari	1	955	470	485	425	11	1	0	1	439	43	35
Ratankandi Union Total		17331	7872	9459	6943	107	17	4	37	8068	875	1280
*Ag Baira	1	744	333	411	291	0	0	0	2	362	40	49
Ag Baira	1	559	248	311	216	0	0	0	1	279	31	32
Char Baira	1	185	85	100	75	0	0	0	1	83	9	17
*Bahuka	1	3270	1472	1798	1307	28	6	2	10	1536	149	232
Purba Bahuka	1	1246	547	699	480	15	3	1	3	589	61	94
Paschim Bahuka	1	950	401	549	356	2	1	0	2	472	42	75
Gazaria	1	807	393	414	360	3	0	1	3	366	30	44
Bhemara	1	267	131	136	111	8	2	0	2	109	16	19
*Benipur	1	175	75	100	67	3	0	0	0	92	8	5
*Bhellabari	1	297	125	172	120	1	0	0	0	153	5	18
*Chak Bahuka	1	2910	1308	1602	1106	23	1	0	2	1320	199	259
Kuri Para	1	381	162	219	153	11	0	0	0	175	9	33
Purba Kuralia	1	1237	569	668	467	11	0	0	0	550	102	107
Chilgacha	1	1184	531	653	447	1	1	0	2	550	81	102
Ruperber	1	108	46	62	39	0	0	0	0	45	7	17
*Ekdala	1	3238	1548	1690	1370	14	1	2	4	1427	173	247
Uttar Ekdala	1	1737	809	928	726	13	0	2	2	764	81	149
Dakshin Ekdala	1	1501	739	762	644	1	1	0	2	663	92	98
*Gobinda Patal	1	275	113	162	97	1	0	0	0	129	16	32
*Harina	1	540	222	318	187	4	0	0	0	274	35	40
*Harinarayanpur	1	476	235	241	210	1	0	0	1	209	24	31
*Khamarganti	1	295	138	157	127	3	0	0	1	144	10	10
*Kholabari	1	389	178	211	165	3	1	0	3	173	9	35
Kholabari	1	154	70	84	64	2	1	0	2	77	3	5

Table C-10: Distribution of population aged 7 years and above not attending school by activity status, sex, residence and community

Administrative Unit *Residence* Community	RMO	Population Aged 7 Years and Above and Not Attending School			Activity Status							
					Employed		Looking for Job		Household Work		Do not work	
		Both Sex	Male	Female	Male	Female	Male	Female	Male	Female	Male	Female
1	2	3	4	5	6	7	8	9	10	11	12	13
Porabari	1	235	108	127	101	1	0	0	1	96	6	30
*Khorada Baira	1	655	306	349	286	7	0	0	0	285	20	57
*Maishamura	1	953	393	560	346	0	2	0	1	490	44	70
*Narayandia	1	693	318	375	294	4	0	0	5	350	19	21
Narayandia	1	334	160	174	156	1	0	0	2	170	2	3
Krishna Jibpur	1	192	89	103	75	1	0	0	0	90	14	12
Madrabari	1	167	69	98	63	2	0	0	3	90	3	6
*Phulbaira	1	432	185	247	172	0	0	0	1	217	12	30
Phulbaira	1	264	114	150	106	0	0	0	0	133	8	17
Baira Narayan	1	168	71	97	66	0	0	0	1	84	4	13
*Ratankandi	1	270	113	157	101	7	0	0	2	135	10	15
*Saratail	1	295	130	165	116	0	0	0	0	141	14	24
*Shyampur	1	1155	570	585	505	4	2	0	5	522	58	59
*Sukdebpur	1	269	110	159	76	4	4	0	0	109	30	46
Saidabad Union Total		16259	7735	8524	6298	480	24	14	23	6529	1390	1501
*Baoitara	1	2433	1188	1245	950	136	5	2	3	862	230	245
Paschim Baoitara	1	1802	893	909	707	129	4	2	2	601	180	177
Mulibari	1	631	295	336	243	7	1	0	1	261	50	68
*Bara Shimul Panchasona	1	1527	753	774	608	11	3	5	4	608	138	150
*Birhati	1	221	120	101	88	1	1	0	0	83	31	17
*Chak Boyra	1	208	112	96	103	0	0	0	0	82	9	14
*Dukhiabari	1	671	295	376	235	29	2	4	1	291	57	52
Purba Dukhiabari	1	126	65	61	51	0	0	0	0	58	14	3
Paschim Dukhiabari	1	545	230	315	184	29	2	4	1	233	43	49
*Gachhabari	1	472	223	249	169	7	2	1	4	189	48	52
Purba Gachhabari	1	192	95	97	76	4	2	1	4	80	13	12
Paschim Gachhabari	1	280	128	152	93	3	0	0	0	109	35	40
*Jamtail Khidirpur	1	854	402	452	360	15	2	0	1	384	39	53
Jamtail Khidirpur	1	320	141	179	122	14	1	0	0	135	18	30
Dighir Char	1	534	261	273	238	1	1	0	1	249	21	23
*Jamtail Das	1	756	312	444	244	43	0	0	0	304	68	97
Uttar Porabari	1	439	183	256	138	22	0	0	0	168	45	66
Dakshin Porabari	1	317	129	188	106	21	0	0	0	136	23	31
*Jarila	1	1139	509	630	451	3	0	0	2	535	56	92
Jarila	1	595	254	341	221	0	0	0	2	285	31	56
Maisura	1	191	89	102	83	0	0	0	0	95	6	7
Jarila Madhyapara	1	253	120	133	107	0	0	0	0	108	13	25
Jarila Digrir Char	1	100	46	54	40	3	0	0	0	47	6	4
*Jamunabali	1	337	161	176	134	3	0	0	0	146	27	27
*Khas Barashimul	1	252	127	125	106	5	0	0	0	103	21	17
*Khas Chhatragachha	1	146	67	79	50	6	0	0	0	58	17	15
*Konaganti	1	207	93	114	75	4	4	0	0	101	14	9

Table C-10: Distribution of population aged 7 years and above not attending school by activity status, sex, residence and community

Administrative Unit *Residence* Community	RMO	Population Aged 7 Years and Above and Not Attending School			Activity Status							
					Employed		Looking for Job		Household Work		Do not work	
		Both Sex	Male	Female	Male	Female	Male	Female	Male	Female	Male	Female
1	2	3	4	5	6	7	8	9	10	11	12	13
*Krishnapur Kadda	1	691	313	378	293	12	1	1	0	331	19	34
*Purba Mohanpur	1	1254	672	582	530	6	2	0	0	463	140	113
Purba Mohanpur	1	897	484	413	373	2	2	0	0	333	109	78
Paschim Mohanpur	1	357	188	169	157	4	0	0	0	130	31	35
*Rehai Chhatragachha	1	132	71	61	59	3	0	1	0	51	12	6
*Sadanandapur	1	219	93	126	77	12	0	0	0	85	16	29
*Saidabad	1	1763	864	899	631	59	0	0	5	650	228	190
Uttar Saidabad	1	968	480	488	340	9	0	0	4	365	136	114
Dakshin Saidabad	1	666	320	346	236	49	0	0	0	228	84	69
Kalibari	1	129	64	65	55	1	0	0	1	57	8	7
*Sartia	1	2977	1360	1617	1135	125	2	0	3	1203	220	289
Bara Sartia	1	548	279	269	220	8	0	0	1	217	58	44
Natun Sartia	1	806	359	447	307	69	0	0	0	294	52	84
Purba Sartia Char	1	279	124	155	103	8	0	0	1	127	20	20
Paschim Sartia	1	452	188	264	175	0	0	0	1	243	12	21
Hat Sartia	1	892	410	482	330	40	2	0	0	322	78	120
Shialkul Union Total		14107	6587	7520	5738	353	22	13	59	6183	768	971
*Aria Mohan	1	469	186	283	140	18	0	0	1	221	45	44
*Bahuti	1	1006	485	521	386	14	9	2	6	434	84	71
*Bara Hamkuria	1	751	361	390	333	6	0	0	3	335	25	49
Bara Hamkuria	1	529	248	281	229	2	0	0	1	240	18	39
Rajakhar Char	1	222	113	109	104	4	0	0	2	95	7	10
*Bildhali	1	685	343	342	299	29	0	0	1	245	43	68
*Chak Shialkul	1	700	314	386	280	23	0	0	2	307	32	56
*Chandidasganti	1	1188	550	638	491	23	1	0	4	522	54	93
Chandidasganti	1	957	439	518	391	15	1	0	3	431	44	72
Saraichandi	1	231	111	120	100	8	0	0	1	91	10	21
*Chhota Hamkuria	1	116	47	69	38	3	0	0	0	52	9	14
*Dhukuria	1	1177	553	624	518	14	1	1	2	564	32	45
*Fulbari	1	486	220	266	177	16	2	0	0	208	41	42
*Jagatganti	1	604	281	323	251	6	1	2	1	257	28	58
*Jamua	1	413	196	217	175	5	1	0	0	202	20	10
*Kayalganti Shibnathpur	1	845	387	458	344	25	3	2	0	388	40	43
Kayalganti	1	200	84	116	81	2	0	0	0	110	3	4
Shibnathpur	1	645	303	342	263	23	3	2	0	278	37	39
*Khorda Sialkol	1	693	326	367	261	19	2	2	16	299	47	47
Khorda Shialkul	1	263	122	141	74	3	1	2	15	100	32	36
Char Para	1	211	97	114	88	10	0	0	1	97	8	7
Dairkalia	1	219	107	112	99	6	1	0	0	102	7	4
*Paiksa	1	655	316	339	286	28	0	0	1	265	29	46
*Paschim Konaganti	1	217	115	102	95	4	0	0	5	96	15	2
*Paschim Mohanpur	1	149	77	72	64	4	0	0	0	58	13	10

Table C-10: Distribution of population aged 7 years and above not attending school by activity status, sex, residence and community

Administrative Unit *Residence* Community	RMO	Population Aged 7 Years and Above and Not Attending School			Activity Status							
					Employed		Looking for Job		Household Work		Do not work	
		Both Sex	Male	Female	Male	Female	Male	Female	Male	Female	Male	Female
1	2	3	4	5	6	7	8	9	10	11	12	13
*Raghunathpur	1	1480	703	777	602	58	2	3	12	604	87	112
Raghunathpur	1	973	465	508	403	21	1	2	9	435	52	50
Badhayanath	1	507	238	269	199	37	1	1	3	169	35	62
*Sialkol	1	1041	485	556	415	30	0	0	4	422	66	104
Shialkul	1	449	200	249	161	20	0	0	3	173	36	56
Shyampur	1	592	285	307	254	10	0	0	1	249	30	48
*Silanda	1	780	354	426	320	22	0	0	0	381	34	23
*Uttar Saratia	1	652	288	364	263	6	0	1	1	323	24	34
Chhangachha Union Total		11795	5478	6317	4858	106	23	15	34	5177	563	1019
*Aminpur	1	596	283	313	251	1	0	0	0	244	32	68
Aminpur	1	481	225	256	200	1	0	0	0	195	25	60
Machhuakandi	1	115	58	57	51	0	0	0	0	49	7	8
*Balidaha	1	218	101	117	78	5	6	6	0	71	17	35
*Balighugri	1	1246	589	657	524	7	0	1	3	568	62	81
Balighugri	1	703	347	356	293	1	0	0	1	305	53	50
Char Balighugri	1	543	242	301	231	6	0	1	2	263	9	31
*Bhatpiari	1	471	207	264	183	1	2	0	1	219	21	44
*Bhurbhuria	1	537	252	285	221	7	1	0	1	235	29	43
*Bil Nalchungi	1	303	135	168	98	5	1	1	4	131	32	31
*Bil Silpatta	1	260	140	120	122	1	1	1	0	105	17	13
*Chhangachha	1	2093	968	1125	836	42	4	1	7	839	121	243
*Gupir Para	1	896	425	471	393	2	4	1	4	414	24	54
*Itali	1	492	213	279	187	2	0	0	3	227	23	50
*Jhinaiganti	1	360	184	176	174	2	0	0	0	157	10	17
Jhinaiganti	1	225	118	107	113	1	0	0	0	93	5	13
Dakatiabari	1	135	66	69	61	1	0	0	0	64	5	4
*Khata	1	776	328	448	309	4	3	0	2	382	14	62
Kaim Khata	1	266	112	154	103	1	2	0	2	124	5	29
Par Khata	1	154	74	80	69	1	0	0	0	66	5	13
Char Khata	1	356	142	214	137	2	1	0	0	192	4	20
*Naoda Phulkocha	1	819	377	442	345	8	0	1	3	374	29	59
*Panch Thakuri	1	1456	696	760	626	7	1	2	2	627	67	124
*Par Pachi	1	438	194	244	164	7	0	0	0	189	30	48
*Sahangachha	1	395	179	216	158	2	0	0	0	190	21	24
*Simla	1	439	207	232	189	3	0	1	4	205	14	23
Simla	1	180	86	94	77	0	0	0	3	87	6	7
Par Simla	1	259	121	138	112	3	0	1	1	118	8	16
Tarash Upazila Total		75454	33902	41552	29514	1313	122	55	307	35483	3959	4701
Tarash Upazila	1	73335	32982	40353	28751	1237	115	54	299	34560	3817	4502
Tarash Upazila	3	2119	920	1199	763	76	7	1	8	923	142	199
Baruhas Union Total		8925	4088	4837	3471	133	14	8	40	4063	563	633
*Asanbari	1	182	87	95	75	8	0	0	0	70	12	17

Table C-10: Distribution of population aged 7 years and above not attending school by activity status, sex, residence and community

Administrative Unit *Residence* Community	RMO	Population Aged 7 Years and Above and Not Attending School			Activity Status							
					Employed		Looking for Job		Household Work		Do not work	
		Both Sex	Male	Female	Male	Female	Male	Female	Male	Female	Male	Female
1	2	3	4	5	6	7	8	9	10	11	12	13
*Baidyanathpur	1	111	43	68	39	0	0	0	0	64	4	4
*Bara Pota	1	421	196	225	177	1	0	0	0	198	19	26
*Baruhas	1	262	113	149	86	19	0	0	3	109	24	21
*Bastul	1	1001	420	581	343	33	6	1	3	472	68	75
*Batgari	1	191	90	101	76	3	0	0	1	84	13	14
*Binodpur	1	276	114	162	98	0	0	0	0	146	16	16
Binodpur	1	207	86	121	76	0	0	0	0	108	10	13
Kharkharia	1	69	28	41	22	0	0	0	0	38	6	3
*Binshara	1	1317	600	717	488	26	3	3	5	610	104	78
*Chak Mirzapur	1	75	35	40	32	0	0	0	0	37	3	3
*Chaubaria Chauki	1	249	101	148	93	1	0	0	1	130	7	17
*Chhota Pota	1	180	83	97	80	0	0	0	0	93	3	4
*Digharia	1	1021	491	530	419	6	3	0	12	460	57	64
*Kahit Tentulia	1	217	103	114	93	3	0	0	0	102	10	9
*Kazipur	1	537	278	259	239	1	0	0	4	233	35	25
*Kusumbi	1	332	147	185	112	3	0	0	1	125	34	57
*Langal Murr	1	53	25	28	24	0	0	0	0	25	1	3
*Lausen	1	324	150	174	132	1	0	0	1	158	17	15
*Manoharpur	1	384	187	197	171	1	0	1	2	165	14	30
*Palashi	1	390	195	195	167	6	0	1	1	150	27	38
*Penguari	1	481	217	264	193	8	1	1	4	225	19	30
*Rani Dighi	1	203	87	116	66	3	0	1	2	104	19	8
*Shashan Dighi	1	54	18	36	13	1	0	0	0	22	5	13
*Sandra	1	256	117	139	87	0	1	0	0	103	29	36
*Sarabari	1	171	72	99	65	9	0	0	0	77	7	13
*Shibpur	1	121	62	59	56	0	0	0	0	49	6	10
*Tentulia	1	116	57	59	47	0	0	0	0	52	10	7
Deshigram Union Total		10202	4407	5795	3883	198	9	3	32	5031	483	563
*Arangail	1	1235	567	668	498	23	1	1	10	567	58	77
Arangail	1	1163	530	633	466	23	1	1	10	536	53	73
Dogharia	1	72	37	35	32	0	0	0	0	31	5	4
*Baldi Para	1	194	69	125	64	1	2	0	1	122	2	2
*Bara Majh Dakshina	1	328	137	191	123	7	1	0	1	165	12	19
*Bhatar Para	1	62	24	38	20	1	0	0	0	32	4	5
*Bhogalman	1	388	172	216	135	7	0	0	0	184	37	25
*Bishamdanga	1	436	168	268	150	12	1	0	1	220	16	36
Bishamdanga	1	106	44	62	36	6	1	0	1	53	6	3
Dattabari	1	150	61	89	60	5	0	0	0	84	1	0
Teghari	1	51	22	29	19	0	0	0	0	18	3	11
Boail	1	91	32	59	27	0	0	0	0	46	5	13
Ramballabhpur	1	38	9	29	8	1	0	0	0	19	1	9
*Chandibhog	1	569	270	299	251	1	0	0	0	281	19	17

Table C-10: Distribution of population aged 7 years and above not attending school by activity status, sex, residence and community

Administrative Unit *Residence* Community	RMO	Population Aged 7 Years and Above and Not Attending School			Activity Status							
					Employed		Looking for Job		Household Work		Do not work	
		Both Sex	Male	Female	Male	Female	Male	Female	Male	Female	Male	Female
1	2	3	4	5	6	7	8	9	10	11	12	13
*Chhota Majdakshina	1	426	179	247	159	0	0	0	0	215	20	32
*Deshigram	1	694	281	413	245	37	0	0	1	310	35	66
*Deora	1	585	246	339	229	5	1	0	1	310	15	24
*Dhala Para	1	67	28	39	28	0	0	0	0	32	0	7
*Dulishwar	1	396	188	208	146	0	0	0	3	198	39	10
*Ghechugari	1	59	28	31	24	0	0	0	0	27	4	4
*Gurpipul	1	796	348	448	317	22	2	0	3	378	26	48
Gurpipul	1	200	83	117	70	17	1	0	2	85	10	15
Chaymati	1	150	65	85	62	2	0	0	1	69	2	14
Doani Para	1	108	47	61	44	0	0	0	0	50	3	11
Chatria Para	1	68	28	40	20	0	0	0	0	37	8	3
Bausta Para	1	88	40	48	37	0	1	0	0	47	2	1
Josaipara	1	182	85	97	84	3	0	0	0	90	1	4
*Jantihar	1	320	133	187	122	0	0	0	1	178	10	9
*Karnaghosh	1	433	190	243	163	11	0	0	3	198	24	34
*Krishnapur	1	220	94	126	72	1	0	0	1	113	21	12
*Khirpota	1	250	126	124	112	47	0	0	0	64	14	13
*Khirsen	1	257	96	161	87	0	0	0	0	152	9	9
*Kumalu	1	475	216	259	190	0	0	0	1	238	25	21
*Nara Teghari	1	331	140	191	127	3	1	0	0	168	12	20
*Paschim Paikara	1	187	84	103	72	0	0	0	1	94	11	9
*Radhakantapur	1	128	39	89	34	3	0	0	1	70	4	16
*Sadanandapur	1	21	11	10	7	0	0	0	0	8	4	2
*Sakmal	1	289	136	153	128	1	0	0	1	149	7	3
*Silandaha	1	219	90	129	87	14	0	1	0	105	3	9
*Singar Para	1	105	43	62	35	1	0	0	1	59	7	2
*Tagra	1	154	62	92	58	0	0	0	0	87	4	5
*Ushaikol	1	175	69	106	65	0	0	0	1	101	3	5
*Uttar Shyampur	1	403	173	230	135	1	0	1	0	206	38	22
Shuhara	1	298	129	169	92	0	0	1	0	146	37	22
Shyampur	1	105	44	61	43	1	0	0	0	60	1	0
Madhainagar Union Total		9303	4125	5178	3580	241	12	4	48	4401	485	532
*Balba	1	242	107	135	81	9	0	0	21	112	5	14
*Betrasen	1	305	139	166	102	2	0	0	1	132	36	32
*Bhadas	1	1098	496	602	423	71	0	1	3	437	70	93
*Bhikampur	1	618	279	339	235	4	0	1	2	305	42	29
*Bilaspur	1	158	71	87	62	1	0	0	0	84	9	2
*Chak Sarappur	1	206	95	111	92	1	1	0	0	105	2	5
*Dhankunthi	1	419	204	215	181	9	1	0	2	192	20	14
Kumar Para	1	277	136	141	122	7	0	0	2	124	12	10
Dhankunti	1	142	68	74	59	2	1	0	0	68	8	4
*Goarakhi	1	183	80	103	63	0	0	0	0	92	17	11

Table C-10: Distribution of population aged 7 years and above not attending school by activity status, sex, residence and community

Administrative Unit *Residence* Community	RMO	Population Aged 7 Years and Above and Not Attending School			Activity Status							
					Employed		Looking for Job		Household Work		Do not work	
		Both Sex	Male	Female	Male	Female	Male	Female	Male	Female	Male	Female
1	2	3	4	5	6	7	8	9	10	11	12	13
*Gurma	1	398	167	231	149	8	0	0	1	195	17	28
*Jangiraganti	1	593	252	341	215	10	1	0	2	294	34	37
*Jhurjhuri	1	452	200	252	170	0	1	1	0	241	29	10
Jhurjhuri	1	254	119	135	105	0	0	1	0	129	14	5
Lakshipur	1	198	81	117	65	0	1	0	0	112	15	5
*Kanchaneshwar	1	498	196	302	180	0	1	0	0	278	15	24
Kanchaneshwar	1	424	166	258	150	0	1	0	0	237	15	21
Akaijani	1	74	30	44	30	0	0	0	0	41	0	3
*Kasta	1	562	257	305	223	12	3	0	1	264	30	29
*Khorda Madhainagar	1	237	126	111	117	14	0	0	1	89	8	8
*Madarjani	1	207	96	111	90	0	0	0	0	102	6	9
*Madhainagar	1	847	369	478	322	18	1	0	3	399	43	61
Madhainagar	1	723	296	427	254	16	1	0	3	356	38	55
Saha Para	1	124	73	51	68	2	0	0	0	43	5	6
*Malsin	1	253	108	145	89	1	2	1	0	120	17	23
*Marasaguna	1	186	88	98	83	0	0	0	0	93	5	5
*Paushar	1	207	85	122	83	1	0	0	0	112	2	9
*Saruppur	1	968	412	556	357	14	0	0	7	494	48	48
*Sonapatil	1	196	81	115	74	2	1	0	1	100	5	13
*Subhar	1	237	104	133	100	62	0	0	0	66	4	5
Subhar	1	138	62	76	61	24	0	0	0	51	1	1
Thakur Pukur	1	99	42	57	39	38	0	0	0	15	3	4
*Uttar Mathurapur	1	111	49	62	41	0	0	0	3	60	5	2
*Wasin	1	122	64	58	48	2	0	0	0	35	16	21
Magura Binod Union Total		9083	4187	4896	3680	160	5	7	48	4178	454	551
*Ambaria	1	373	172	201	151	2	0	0	0	165	21	34
*Dakshin Shyampur	1	575	277	298	252	4	0	1	5	278	20	15
*Dobila	1	394	145	249	128	41	0	0	4	159	13	49
*Gauripur	1	485	221	264	200	2	0	0	5	233	16	29
Gauripur	1	308	136	172	119	2	0	0	4	146	13	24
Paik Lini	1	177	85	92	81	0	0	0	1	87	3	5
*Ghargram	1	1105	480	625	403	19	3	2	12	552	62	52
Ghargram	1	309	111	198	93	6	0	1	2	176	16	15
Badu Lini	1	548	259	289	214	9	3	1	8	244	34	35
Harirampur	1	248	110	138	96	4	0	0	2	132	12	2
*Hamkuria	1	2083	983	1100	858	43	1	2	9	901	115	154
Uttar Sekh Para	1	254	119	135	103	2	1	0	1	125	14	8
Madhya Sekh Para	1	220	101	119	81	4	0	0	0	91	20	24
Dakshin Sekh Para	1	442	207	235	175	12	0	0	2	171	30	52
Sarkar Para	1	316	152	164	126	1	0	0	4	145	22	18
Jalalpur	1	126	65	61	58	1	0	0	2	55	5	5
Khapara	1	200	104	96	93	1	0	0	0	80	11	15

RMO: 1 = Rural, 2 = Urban and 3 = Other Urban

Table C-10: Distribution of population aged 7 years and above not attending school by activity status, sex, residence and community

Administrative Unit *Residence* Community	RMO	Population Aged 7 Years and Above and Not Attending School			Activity Status							
					Employed		Looking for Job		Household Work		Do not work	
		Both Sex	Male	Female	Male	Female	Male	Female	Male	Female	Male	Female
1	2	3	4	5	6	7	8	9	10	11	12	13
Sardar Para	1	114	52	62	47	2	0	0	0	52	5	8
Dakshin Paschimpara	1	212	95	117	91	13	0	1	0	89	4	14
Char Hamkuria	1	199	88	111	84	7	0	1	0	93	4	10
*Magura Binod	1	461	211	250	183	9	0	0	1	212	27	29
*Magura Mukunda	1	353	149	204	127	2	0	0	3	180	19	22
*Nado Saidpur	1	2437	1161	1276	1033	28	1	0	7	1128	120	120
Nadi Para	1	853	401	452	363	18	1	0	4	405	33	29
Khukni Para	1	427	188	239	159	1	0	0	1	202	28	36
Moshinda Para	1	409	211	198	180	2	0	0	2	183	29	13
Muslim Para	1	119	54	65	46	2	0	0	0	56	8	7
Patgari	1	139	59	80	52	1	0	0	0	67	7	12
Bahir Para	1	234	113	121	110	3	0	0	0	110	3	8
Bil Nado	1	256	135	121	123	1	0	0	0	105	12	15
*Naluakandi	1	216	94	122	86	1	0	0	0	113	8	8
*Dighi Magura	1	525	255	270	223	3	0	2	2	231	30	34
*Tarinipur	1	76	39	37	36	6	0	0	0	26	3	5
Naogaon Union Total		11737	5358	6379	4573	151	33	9	50	5413	702	806
*Baniabau	1	436	197	239	152	7	3	1	1	193	41	38
Baniabau	1	392	179	213	140	7	3	1	1	181	35	24
Nabipur	1	44	18	26	12	0	0	0	0	12	6	14
*Binod Bhatra	1	354	173	181	147	18	2	2	3	137	21	24
Binod Bhatra	1	211	102	109	84	15	2	2	3	76	13	16
Hamidpur	1	143	71	72	63	3	0	0	0	61	8	8
*Bhaiat	1	1281	589	692	500	10	2	1	2	569	85	112
Bhaiat	1	415	200	215	165	5	0	0	1	183	34	27
Banshbaria	1	377	155	222	137	2	1	0	1	174	16	46
Alokdiar	1	215	104	111	87	3	0	0	0	90	17	18
Chak Bhaiat	1	274	130	144	111	0	1	1	0	122	18	21
*Bhatra	1	549	256	293	217	4	1	0	3	235	35	54
*Birail	1	251	95	156	84	2	0	0	1	135	10	19
*Chak Rachhulla	1	272	124	148	109	1	0	0	0	133	15	14
*Chaupakhia	1	333	145	188	130	14	0	0	1	145	14	29
*Debipur	1	471	198	273	186	11	0	0	1	236	11	26
Debipur	1	325	142	183	136	3	0	0	1	170	5	10
Konabari	1	67	24	43	21	7	0	0	0	29	3	7
Chak Rauhali	1	79	32	47	29	1	0	0	0	37	3	9
*Gobar Para (Islampur)	1	343	160	183	138	9	0	0	8	165	14	9
*Hasanpur	1	185	78	107	65	2	0	0	0	82	13	23
*Kalidas Nili	1	593	274	319	253	2	0	0	0	294	21	23
*Kalu Para	1	1137	529	608	438	3	21	1	5	548	65	56
*Khalkula	1	545	256	289	218	10	2	0	3	223	33	56
*Kholabaria	1	122	62	60	50	0	0	0	0	53	12	7

Table C-10: Distribution of population aged 7 years and above not attending school by activity status, sex, residence and community

Administrative Unit *Residence* Community	RMO	Population Aged 7 Years and Above and Not Attending School			Activity Status							
					Employed		Looking for Job		Household Work		Do not work	
		Both Sex	Male	Female	Male	Female	Male	Female	Male	Female	Male	Female
1	2	3	4	5	6	7	8	9	10	11	12	13
*Mahesh Rauhali	1	620	282	338	211	11	0	1	3	271	68	55
*Mahishluti	1	454	210	244	195	1	1	0	0	228	14	15
Mahishluti	1	209	94	115	84	1	1	0	0	103	9	11
Goalgram	1	245	116	129	111	0	0	0	0	125	5	4
*Mali Para	1	477	227	250	180	7	0	0	1	207	46	36
*Matia	1	244	106	138	87	1	0	0	0	121	19	16
*Naogaon	1	1384	654	730	553	9	1	1	4	628	96	92
Naogaon Paschimpara	1	534	247	287	228	3	1	1	1	261	17	22
Naogaon Purbapara	1	850	407	443	325	6	0	0	3	367	79	70
*Pang Rauhali	1	343	134	209	119	13	0	1	2	172	13	23
*Sakai	1	228	95	133	82	1	0	0	3	118	10	14
*Sakai Dighi	1	864	401	463	352	13	0	1	9	392	40	57
*Santan	1	251	113	138	107	2	0	0	0	128	6	8
Saguna Union Total		8700	4095	4605	3649	144	15	8	20	3994	411	459
*Bhetua	1	211	98	113	92	2	1	0	0	105	5	6
*Binnabari	1	675	366	309	327	9	1	0	0	265	38	35
*Dhap Tentulia	1	245	106	139	92	2	1	0	0	129	13	8
*Kamarsan	1	125	45	80	39	0	0	0	1	72	5	8
*Katabari	1	2333	1125	1208	991	32	3	2	8	1068	123	106
Katabari	1	387	181	206	161	3	2	0	1	181	17	22
Naukhada	1	1091	534	557	477	7	0	2	3	509	54	39
Hemnagar	1	199	82	117	72	5	0	0	2	102	8	10
Ishwarpur	1	397	199	198	176	15	1	0	2	168	20	15
Dhamaich	1	259	129	130	105	2	0	0	0	108	24	20
*Kundail	1	960	402	558	346	11	2	1	2	461	52	85
Chak Para	1	406	163	243	145	0	1	0	2	222	15	21
Purbapara	1	144	55	89	47	0	0	0	0	66	8	23
Paschimpara	1	183	81	102	71	3	0	0	0	85	10	14
Uttarpara	1	169	84	85	69	8	0	0	0	57	15	20
Dakshinpara	1	58	19	39	14	0	1	1	0	31	4	7
*Kusabari	1	2578	1224	1354	1117	52	2	5	6	1193	99	104
Bil Kusabari	1	146	70	76	66	1	0	0	0	64	4	11
Char Kusabari	1	1334	649	685	571	41	2	5	5	582	71	57
Sabjuj Para	1	1098	505	593	480	10	0	0	1	547	24	36
*Majhira	1	526	264	262	232	12	1	0	0	200	31	50
Majhira	1	192	110	82	98	3	1	0	0	71	11	8
Lalua	1	334	154	180	134	9	0	0	0	129	20	42
*Makarsan	1	223	98	125	89	1	0	0	0	110	9	14
*Poati	1	205	95	110	80	3	0	0	0	103	15	4
*Sanduria	1	500	226	274	203	16	4	0	2	224	17	34
Sanduria	1	452	204	248	188	16	4	0	2	199	10	33
Dhap	1	48	22	26	15	0	0	0	0	25	7	1

Table C-10: Distribution of population aged 7 years and above not attending school by activity status, sex, residence and community

Administrative Unit *Residence* Community	RMO	Population Aged 7 Years and Above and Not Attending School			Activity Status							
					Employed		Looking for Job		Household Work		Do not work	
		Both Sex	Male	Female	Male	Female	Male	Female	Male	Female	Male	Female
1	2	3	4	5	6	7	8	9	10	11	12	13
*Saguna	1	119	46	73	41	4	0	0	1	64	4	5
Talam Union Total		9159	3965	5194	3536	125	10	6	32	4519	387	544
*Baraichara	1	265	115	150	105	1	0	0	0	139	10	10
Muslim Para	1	153	68	85	61	0	0	0	0	79	7	6
Hindu Para	1	112	47	65	44	1	0	0	0	60	3	4
*Baraichara Bhengri	1	163	71	92	66	3	1	0	0	81	4	8
*Chak Debirampur	1	161	70	91	59	5	0	0	2	77	9	9
*Chak Kalamula	1	197	81	116	76	1	0	0	0	91	5	24
*Chandpur	1	137	60	77	51	2	0	0	1	68	8	7
*Chaura	1	437	167	270	153	6	0	0	1	245	13	19
*Damra	1	142	49	93	46	0	0	0	0	82	3	11
Paschim Damra Para	1	48	18	30	16	0	0	0	0	26	2	4
Purba Damra Para	1	94	31	63	30	0	0	0	0	56	1	7
*Deoghar	1	234	103	131	94	0	1	0	3	127	5	4
Muslim Para	1	124	55	69	53	0	0	0	0	66	2	3
Hindu Para	1	110	48	62	41	0	1	0	3	61	3	1
*Gobargari	1	276	130	146	110	2	0	0	2	128	18	16
*Golapur	1	286	121	165	107	3	1	0	2	135	11	27
*Gonta	1	470	195	275	187	5	1	0	0	246	7	24
*Gulta	1	741	312	429	269	6	1	2	2	384	40	37
Basnia Para	1	48	18	30	15	0	0	0	1	29	2	1
Paschimpara	1	132	52	80	46	3	0	2	1	74	5	1
Haji Para	1	36	18	18	4	0	0	0	0	12	14	6
Dogaria Para	1	176	73	103	59	2	1	0	0	88	13	13
Hindu Para	1	349	151	198	145	1	0	0	0	181	6	16
*Harisona	1	213	90	123	86	1	0	0	1	118	3	4
*Jantipur	1	501	207	294	183	8	0	0	0	255	24	31
Muslim Para	1	463	192	271	170	8	0	0	0	232	22	31
Hindu Para	1	38	15	23	13	0	0	0	0	23	2	0
*Kalakopa	1	23	10	13	8	0	0	0	0	10	2	3
*Kalamula	1	534	240	294	199	1	1	1	1	244	39	48
Muslim Para	1	284	125	159	114	0	0	1	0	146	11	12
Hindu Para	1	250	115	135	85	1	1	0	1	98	28	36
*Khosalpur	1	292	131	161	102	4	0	0	3	130	26	27
Ashal Para	1	118	54	64	42	0	0	0	1	50	11	14
Khas Para	1	174	77	97	60	4	0	0	2	80	15	13
*Kundtion	1	278	113	165	100	1	0	0	6	146	7	18
Uttarpara	1	79	33	46	31	0	0	0	0	38	2	8
Dakshinpara	1	166	64	102	55	1	0	0	6	94	3	7
Paschimpara	1	33	16	17	14	0	0	0	0	14	2	3
*Lauta	1	171	74	97	71	0	0	0	0	92	3	5
*Manikchapar	1	443	209	234	174	6	2	1	0	187	33	40

Table C-10: Distribution of population aged 7 years and above not attending school by activity status, sex, residence and community

Administrative Unit *Residence* Community	RMO	Population Aged 7 Years and Above and Not Attending School			Activity Status							
					Employed		Looking for Job		Household Work		Do not work	
		Both Sex	Male	Female	Male	Female	Male	Female	Male	Female	Male	Female
1	2	3	4	5	6	7	8	9	10	11	12	13
Muslim Para	1	338	163	175	130	1	2	1	0	135	31	38
Hindu Para	1	105	46	59	44	5	0	0	0	52	2	2
*Nagar Para	1	97	39	58	38	0	0	0	0	55	1	3
*Pandura	1	103	46	57	40	1	0	0	0	53	6	3
*Paril	1	239	99	140	85	0	0	0	1	131	13	9
Paschim Paril	1	89	37	52	34	0	0	0	0	52	3	0
Purba Paril	1	150	62	88	51	0	0	0	1	79	10	9
*Rokanpur	1	180	77	103	70	1	0	0	1	90	6	12
*Shilat	1	832	383	449	359	46	0	1	4	359	20	43
Nama Shilat	1	281	135	146	131	10	0	0	0	124	4	12
Khas Para	1	103	51	52	47	3	0	0	0	36	4	13
Upar Shilat	1	366	156	210	142	3	0	1	4	194	10	12
Boal Pukur	1	82	41	41	39	30	0	0	0	5	2	6
*Talam	1	1524	681	843	614	16	2	1	2	731	63	95
Hatkhola	1	431	203	228	180	5	0	0	1	195	22	28
Kachari Para	1	156	68	88	61	0	0	0	0	77	7	11
Madhyapara	1	163	65	98	63	0	0	0	0	93	2	5
Kashia Para	1	68	31	37	30	0	0	0	0	34	1	3
Soratala	1	106	47	59	45	0	0	0	1	57	1	2
Adar Para	1	391	179	212	154	6	0	1	0	177	25	28
Padma Para	1	209	88	121	81	5	2	0	0	98	5	18
*Taratia	1	220	92	128	84	6	0	0	0	115	8	7
Muslim Para	1	76	30	46	26	2	0	0	0	41	4	3
Hindu Para	1	100	43	57	39	2	0	0	0	53	4	2
Dhawa Para	1	44	19	25	19	2	0	0	0	21	0	2
Tarash Union Total		8345	3677	4668	3142	161	24	10	37	3884	474	613
Tarash Union	1	6226	2757	3469	2379	85	17	9	29	2961	332	414
Tarash Union	3	2119	920	1199	763	76	7	1	8	923	142	199
*Bonbaria	1	40	21	19	19	0	0	0	1	18	1	1
*Baragaon	1	205	99	106	87	3	1	0	1	88	10	15
Ulipur	1	43	18	25	12	2	1	0	0	18	5	5
Bri-Pachan	1	162	81	81	75	1	0	0	1	70	5	10
*Bidi Magura	1	136	50	86	46	1	0	0	0	80	4	5
*Boalia	1	1093	470	623	416	5	1	0	1	549	52	69
*Chak Joykrishnapur	1	303	122	181	111	0	0	0	0	155	11	26
*Chala Magura	1	132	63	69	58	3	0	0	1	59	4	7
*Dakshin Mathurapur	1	468	210	258	157	7	2	1	8	178	43	72
Dakshin Mathurapur	1	250	110	140	91	1	1	0	2	94	16	45
Chak Gopinathpur	1	218	100	118	66	6	1	1	6	84	27	27
*Kahit	1	812	379	433	346	21	1	1	0	382	32	29
*Kaurail	1	547	235	312	221	9	1	0	0	287	13	16
*Khudra Majhira	1	80	42	38	41	0	0	0	0	36	1	2

Table C-10: Distribution of population aged 7 years and above not attending school by activity status, sex, residence and community

Administrative Unit *Residence* Community	RMO	Population Aged 7 Years and Above and Not Attending School			Activity Status							
					Employed		Looking for Job		Household Work		Do not work	
		Both Sex	Male	Female	Male	Female	Male	Female	Male	Female	Male	Female
1	2	3	4	5	6	7	8	9	10	11	12	13
*Khutigachha	1	452	172	280	151	4	0	0	4	248	17	28
*Madhabpur	1	282	137	145	123	5	0	0	0	127	14	13
*Mangalbaria	1	376	183	193	156	4	0	0	1	170	26	19
Mangalbaria	1	64	32	32	27	1	0	0	0	27	5	4
Raghunili	1	312	151	161	129	3	0	0	1	143	21	15
*Sastan	1	226	112	114	66	3	0	1	4	80	42	30
*Sola Para	1	580	247	333	202	2	1	1	7	279	37	51
*Sreekrishnapur	1	494	215	279	179	18	10	5	1	225	25	31
*Tarash	3	2119	920	1199	763	76	7	1	8	923	142	199
Ullah Para Upazila Total		189478	85506	103972	75223	2717	330	135	789	88734	9164	12386
Ullah Para Upazila	1	178233	80517	97716	71076	2362	302	128	752	83777	8387	11449
Ullah Para Upazila	2	11245	4989	6256	4147	355	28	7	37	4957	777	937
Ullah Para Paurashava	2	11245	4989	6256	4147	355	28	7	37	4957	777	937
Ward No-01 Total		1581	727	854	605	17	6	0	3	727	113	110
*Baraya	2	690	294	396	248	9	3	0	3	345	40	42
*Sreekola	2	891	433	458	357	8	3	0	0	382	73	68
Ward No-02 Total		391	153	238	98	8	0	0	1	182	54	48
*Bakua (Part) Uttar	2	22	8	14	2	1	0	0	0	9	6	4
*Jhikira (Part) Uttar	2	369	145	224	96	7	0	0	1	173	48	44
Ward No-03 Total		961	434	527	349	75	1	1	2	343	82	108
*Bakua(Part)Purbo	2	94	28	66	20	8	0	0	0	42	8	16
*Jhikira (Part) Dakshin	2	867	406	461	329	67	1	1	2	301	74	92
Ward No-04 Total		1184	504	680	393	22	3	0	5	551	103	107
*Bakua(Part)Pachim	2	1184	504	680	393	22	3	0	5	551	103	107
Ward No-05 Total		446	175	271	147	11	1	0	6	207	21	53
*Bhattokawak Part	2	52	24	28	16	4	0	0	0	21	8	3
*Ghoshganti	2	394	151	243	131	7	1	0	6	186	13	50
Ward No-06 Total		1104	499	605	436	17	7	1	6	501	50	86
*Bhatta Kawak	2	270	123	147	110	1	7	0	2	141	4	5
*Kawak	2	744	336	408	293	9	0	1	3	323	40	75
*Nabagram	2	90	40	50	33	7	0	0	1	37	6	6
Ward No-07 Total		2354	1047	1307	919	111	5	0	4	1005	119	191
*Ashrayan	2	777	352	425	312	44	2	0	2	322	36	59
*Bamangram	2	196	97	99	92	2	0	0	0	93	5	4
*Char Sreefal Ganti Part)	2	241	116	125	104	6	1	0	0	96	11	23
*Enayetpur (Part)	2	377	148	229	131	9	1	0	2	179	14	41
*Nayanganti	2	346	142	204	122	49	1	0	0	120	19	35
*Shibpur	2	417	192	225	158	1	0	0	0	195	34	29
Ward No-08 Total		1677	779	898	631	52	3	5	8	705	137	136
*Nayanganj Bazar	2	44	13	31	9	0	0	0	1	25	3	6
*Mawar Gachha	2	805	352	453	300	31	2	5	2	346	48	71
*Singho Ganti (Part)	2	626	327	299	239	20	0	0	5	231	83	48

Table C-10: Distribution of population aged 7 years and above not attending school by activity status, sex, residence and community

Administrative Unit *Residence* Community	RMO	Population Aged 7 Years and Above and Not Attending School			Activity Status							
					Employed		Looking for Job		Household Work		Do not work	
		Both Sex	Male	Female	Male	Female	Male	Female	Male	Female	Male	Female
1	2	3	4	5	6	7	8	9	10	11	12	13
*Sreefal Ganti	2	202	87	115	83	1	1	0	0	103	3	11
Ward No-09 Total		1547	671	876	569	42	2	0	2	736	98	98
*Enayet Pur	2	505	236	269	204	1	1	0	0	225	31	43
*Guchhagram	2	483	218	265	185	40	1	0	2	196	30	29
*Ghatina	2	559	217	342	180	1	0	0	0	315	37	26
Bangala Union Total		11921	5196	6725	4685	90	13	3	44	5988	454	644
*Aliarpur	1	498	220	278	205	0	0	0	0	246	15	32
*Aphar	1	195	72	123	66	0	0	0	0	109	6	14
*Bangala	1	573	255	318	227	10	0	0	0	271	28	37
*Baniakair	1	427	171	256	156	1	0	0	1	237	14	18
*Bhoynagar	1	563	233	330	199	0	1	0	6	291	27	39
Bhoynagar	1	420	173	247	144	0	1	0	6	214	22	33
Khojakhali	1	143	60	83	55	0	0	0	0	77	5	6
*Binayekpur	1	1362	565	797	525	7	1	0	4	764	35	26
*Boyra	1	382	159	223	145	1	0	0	1	208	13	14
*Chak Bangla	1	344	147	197	134	0	0	0	2	172	11	25
Chak Bangla	1	46	22	24	19	0	0	0	2	19	1	5
Katar Mahal	1	204	86	118	83	0	0	0	0	105	3	13
Garabari	1	94	39	55	32	0	0	0	0	48	7	7
*Chengatia	1	770	350	420	312	15	3	2	8	377	27	26
Chengatia	1	642	291	351	257	15	3	2	7	309	24	25
Chanda Para	1	128	59	69	55	0	0	0	1	68	3	1
*Dakshin Galijani	1	613	287	326	266	4	1	0	2	290	18	32
*Dharail	1	451	196	255	176	1	0	0	5	237	15	17
*Gangarampur	1	138	55	83	43	0	0	0	2	74	10	9
*Ghona	1	399	181	218	158	26	1	0	0	165	22	27
Bara Ghona	1	190	79	111	70	19	0	0	0	78	9	14
Choto Ghona	1	127	60	67	52	7	1	0	0	52	7	8
Chak Mehedi	1	82	42	40	36	0	0	0	0	35	6	5
*Kaigathi	1	481	237	244	212	0	1	0	1	216	23	28
Kaigathi	1	314	159	155	141	0	0	0	1	142	17	13
Mali Para	1	167	78	89	71	0	1	0	0	74	6	15
*Madhukola	1	312	117	195	115	0	0	0	0	189	2	6
*Madhya Maheshpur	1	261	125	136	106	2	0	0	2	117	17	17
*Majhi Para	1	338	156	182	146	4	1	0	2	163	7	15
*Mordaha	1	387	143	244	126	1	0	0	1	209	16	34
*Paschim Satbaria	1	394	189	205	164	2	0	1	0	178	25	24
*Piarapur	1	227	105	122	101	1	0	0	0	114	4	7
*Pratap	1	1343	592	751	529	3	2	0	3	645	58	103
Pratap	1	1257	560	697	499	2	2	0	3	601	56	94
Banamali Pratap	1	86	32	54	30	1	0	0	0	44	2	9
*Rahimpur	1	223	89	134	84	2	0	0	3	123	2	9

Table C-10: Distribution of population aged 7 years and above not attending school by activity status, sex, residence and community

Administrative Unit *Residence* Community	RMO	Population Aged 7 Years and Above and Not Attending School			Activity Status							
					Employed		Looking for Job		Household Work		Do not work	
		Both Sex	Male	Female	Male	Female	Male	Female	Male	Female	Male	Female
1	2	3	4	5	6	7	8	9	10	11	12	13
Rahimpur	1	145	58	87	57	0	0	0	0	84	1	3
Chak Ramkrishnapur	1	78	31	47	27	2	0	0	3	39	1	6
*Simla	1	594	288	306	255	3	1	0	1	259	31	44
*Shyamaildaha	1	357	154	203	135	0	1	0	0	180	18	23
*Uttar Mohanpur	1	289	110	179	100	7	0	0	0	154	10	18
Barahar Union Total		13583	6200	7383	5468	133	33	12	50	6431	649	807
*Angar Para	1	73	30	43	27	0	0	0	0	32	3	11
*Barahar	1	1454	619	835	559	18	1	0	1	715	58	102
Nabanna Para	1	35	7	28	6	1	0	0	0	25	1	2
Madhyapara	1	208	94	114	90	1	0	0	0	107	4	6
Ballar Para	1	189	89	100	83	1	0	0	0	92	6	7
Khamar Para	1	463	201	262	173	10	0	0	1	219	27	33
Dakshinpara	1	559	228	331	207	5	1	0	0	272	20	54
*Bhutgachha	1	187	76	111	71	2	0	0	0	97	5	12
*Boalia	1	1201	540	661	470	27	4	1	4	568	62	65
*Brahma Kapali	1	768	322	446	292	2	0	0	1	388	29	56
Brahma Kapali	1	650	269	381	241	2	0	0	1	325	27	54
Bhutbaria	1	118	53	65	51	0	0	0	0	63	2	2
*Dephalbaria	1	230	88	142	87	6	0	0	0	125	1	11
*Dhunchi	1	594	276	318	256	1	1	0	3	293	16	24
Dhunchi	1	134	62	72	58	0	0	0	1	70	3	2
Char Dhunchi	1	460	214	246	198	1	1	0	2	223	13	22
*Durgapur	1	271	125	146	113	0	0	0	2	132	10	14
*Guaganti	1	637	298	339	272	1	0	1	3	306	23	31
*Jamalpur	1	2024	963	1061	771	35	17	9	21	852	154	165
Uttarpara (Ulipur)	1	974	435	539	358	22	6	6	9	399	62	112
Dakshinpara	1	1050	528	522	413	13	11	3	12	453	92	53
*Khas Char Jamalpur	1	253	109	144	94	2	2	0	0	125	13	17
*Maitra Barahar	1	722	334	388	303	3	1	0	0	343	30	42
*Pagla	1	1211	548	663	508	10	1	0	3	616	36	37
*Purba Delua	1	1027	494	533	433	8	4	1	1	442	56	82
*Saratail	1	662	294	368	234	4	1	0	1	304	58	60
*Tentulia	1	2074	994	1080	903	13	0	0	9	1001	82	66
*Tiarhati	1	195	90	105	75	1	1	0	1	92	13	12
Bara Pangashi Union Total		12392	5604	6788	4868	108	29	16	117	5871	590	793
*Ag Gayta	1	359	156	203	135	3	0	0	14	187	7	13
*Aligram	1	586	263	323	232	0	0	0	0	286	31	37
*Arua Pangashi	1	102	49	53	38	0	3	0	0	44	8	9
*Bara Koaliber	1	925	444	481	378	9	2	0	8	442	56	30
*Bara Pangashi	1	858	380	478	343	1	0	0	2	408	35	69
*Chak Khaduli	1	378	173	205	169	0	0	0	1	203	3	2
*Chak Pangashi	1	413	185	228	155	1	0	0	4	186	26	41

Table C-10: Distribution of population aged 7 years and above not attending school by activity status, sex, residence and community

Administrative Unit *Residence* Community	RMO	Population Aged 7 Years and Above and Not Attending School			Activity Status							
					Employed		Looking for Job		Household Work		Do not work	
		Both Sex	Male	Female	Male	Female	Male	Female	Male	Female	Male	Female
1	2	3	4	5	6	7	8	9	10	11	12	13
*Chaksa	1	2022	949	1073	810	15	12	1	4	912	123	145
*Chandraganti	1	533	233	300	190	3	0	4	4	239	39	54
Chandraganti	1	377	165	212	137	2	0	3	2	172	26	35
Baruiganti	1	156	68	88	53	1	0	1	2	67	13	19
*Chhota Koaliber	1	301	114	187	101	0	0	0	0	156	13	31
*Hawra	1	1632	732	900	642	53	0	0	9	736	81	111
*Khaduli	1	1712	810	902	724	8	9	9	3	814	74	71
*Narsingha Para	1	802	355	447	328	1	1	2	2	402	24	42
Narsingha Para	1	474	210	264	195	1	0	2	0	237	15	24
Shuklai	1	328	145	183	133	0	1	0	2	165	9	18
*Rahulia	1	280	114	166	96	2	1	0	4	141	13	23
*Ramilgaon	1	131	36	95	26	0	0	0	0	79	10	16
*Saidpur	1	634	284	350	262	5	0	0	2	294	20	51
Saidpur	1	454	200	254	183	3	0	0	0	218	17	33
Matikata	1	180	84	96	79	2	0	0	2	76	3	18
*Sree Pangashi	1	278	128	150	72	3	1	0	49	137	6	10
*Sukulhat	1	446	199	247	167	4	0	0	11	205	21	38
Durganagar Union Total		20735	9437	11298	8200	471	29	17	82	9367	1126	1443
*Ag Koyra	1	146	75	71	73	2	0	0	1	68	1	1
*Bagalpur	1	708	307	401	262	5	6	2	3	346	36	48
Bagalpur	1	506	221	285	194	1	2	0	2	252	23	32
Hatkhola	1	31	14	17	7	1	0	0	0	13	7	3
Datta Para	1	171	72	99	61	3	4	2	1	81	6	13
*Balsabari	1	2505	1114	1391	955	179	2	0	9	972	148	240
Islampur	1	1074	503	571	424	123	1	0	3	326	75	122
Balsabari	1	1431	611	820	531	56	1	0	6	646	73	118
*Bara Manohara	1	933	431	502	382	20	0	1	1	404	48	77
*Bera Patia	1	454	204	250	181	2	0	1	1	217	22	30
Bera Patia	1	371	168	203	147	2	0	1	1	174	20	26
Anandabaria	1	83	36	47	34	0	0	0	0	43	2	4
*Bhadaliakandi	1	251	116	135	97	0	0	0	2	114	17	21
*Bhairab	1	635	298	337	262	2	0	1	1	295	35	39
Bhairab	1	411	189	222	164	2	0	1	1	185	24	34
Chhoto Bhairab	1	224	109	115	98	0	0	0	0	110	11	5
*Bhatbera	1	512	225	287	199	3	0	0	3	247	23	37
Bhatbera	1	273	124	149	104	2	0	0	3	129	17	18
Char Bhatbera	1	239	101	138	95	1	0	0	0	118	6	19
*Dubdanga	1	311	135	176	108	0	0	0	0	144	27	32
*Durganagar	1	437	194	243	141	7	0	0	4	205	49	31
Durganagar	1	58	20	38	16	4	0	0	1	23	3	11
Gharalganti	1	290	144	146	103	3	0	0	3	130	38	13
Alamnagar	1	89	30	59	22	0	0	0	0	52	8	7

Table C-10: Distribution of population aged 7 years and above not attending school by activity status, sex, residence and community

Administrative Unit *Residence* Community	RMO	Population Aged 7 Years and Above and Not Attending School			Activity Status							
					Employed		Looking for Job		Household Work		Do not work	
		Both Sex	Male	Female	Male	Female	Male	Female	Male	Female	Male	Female
1	2	3	4	5	6	7	8	9	10	11	12	13
*Hemantabari	1	2790	1252	1538	1074	25	8	1	5	1321	165	191
Hemantabari	1	756	351	405	318	5	0	0	0	348	33	52
Senganti	1	332	161	171	144	1	0	0	0	159	17	11
Datpur	1	1244	544	700	451	13	1	0	3	588	89	99
Babla Para	1	458	196	262	161	6	7	1	2	226	26	29
*Joginibari	1	1085	501	584	438	33	0	0	3	466	60	85
Joginibari	1	471	234	237	209	7	0	0	0	194	25	36
Madhupur	1	614	267	347	229	26	0	0	3	272	35	49
*Khudra Manohara	1	440	199	241	177	7	3	0	1	198	18	36
*Mahananda Para	1	228	105	123	100	0	0	0	0	118	5	5
Mahananda Para	1	74	34	40	32	0	0	0	0	37	2	3
Botebaria	1	44	18	26	16	0	0	0	0	26	2	0
Konabari	1	110	53	57	52	0	0	0	0	55	1	2
*Mahishakhola	1	948	423	525	397	6	1	0	2	488	23	31
Kamar Para	1	118	50	68	47	0	0	0	1	61	2	7
Minar Para	1	224	96	128	88	3	0	0	0	114	8	11
Madhyapara	1	252	115	137	102	0	1	0	1	126	11	11
Paschimpara Tatipara	1	354	162	192	160	3	0	0	0	187	2	2
*Maricha	1	1137	559	578	497	54	1	3	11	469	50	52
Maricha	1	778	386	392	339	45	1	0	0	306	46	41
Janglipur	1	359	173	186	158	9	0	3	11	163	4	11
*Mulbaria	1	427	229	198	208	1	0	1	1	173	20	23
Mulbaria	1	351	191	160	178	1	0	1	1	144	12	14
Diarpara	1	76	38	38	30	0	0	0	0	29	8	9
*Nandiganti	1	303	120	183	97	24	0	1	1	120	22	38
Nandiganti	1	144	46	98	38	8	0	1	0	70	8	19
Charnamdiganti	1	159	74	85	59	16	0	0	1	50	14	19
*Paik Para	1	999	465	534	401	20	0	1	11	436	53	77
*Par Santala	1	434	194	240	183	0	0	0	2	232	9	8
*Paschim Lakshmikhola	1	24	9	15	9	5	0	0	0	8	0	2
*Purba Bamangaon	1	457	207	250	172	1	0	0	1	216	34	33
Bamangaon	1	131	63	68	57	0	0	0	1	65	5	3
Bamangaon Hatkhola	1	52	16	36	14	1	0	0	0	34	2	1
Rudraganti	1	92	47	45	40	0	0	0	0	39	7	6
Diarpara	1	182	81	101	61	0	0	0	0	78	20	23
*Purba Maheshpur	1	386	181	205	146	8	0	0	2	178	33	19
*Rajman	1	1625	741	884	613	12	5	0	11	736	112	136
Daha Para	1	329	142	187	105	4	1	0	10	165	26	18
Char Para	1	205	90	115	84	2	0	0	0	91	6	22
Dahikhola	1	791	369	422	299	5	4	0	1	340	65	77
Laskar Para	1	53	24	29	23	1	0	0	0	27	1	1
Nishan Para	1	247	116	131	102	0	0	0	0	113	14	18

Table C-10: Distribution of population aged 7 years and above not attending school by activity status, sex, residence and community

Administrative Unit *Residence* Community	RMO	Population Aged 7 Years and Above and Not Attending School			Activity Status							
					Employed		Looking for Job		Household Work		Do not work	
		Both Sex	Male	Female	Male	Female	Male	Female	Male	Female	Male	Female
1	2	3	4	5	6	7	8	9	10	11	12	13
*Rangatia	1	58	27	31	26	0	0	0	0	29	1	2
*Rautan	1	931	427	504	370	19	2	3	1	431	54	51
Rautan	1	668	306	362	263	11	2	2	1	309	40	40
Nandibera	1	263	121	142	107	8	0	1	0	122	14	11
*Swalpa Manohara	1	180	73	107	66	1	0	0	2	97	5	9
*Singhaganti (Part)	1	163	67	96	61	11	0	0	0	78	6	7
*Shyampur	1	1228	559	669	505	24	1	2	3	561	50	82
Shyampur	1	888	392	496	358	11	0	0	3	431	31	54
Manushmura	1	340	167	173	147	13	1	2	0	130	19	28
Hatikumrul Union Total		17447	8013	9434	6865	409	44	7	226	7866	878	1152
*Alokdia	1	1262	586	676	324	112	7	2	186	484	69	78
*Amdanga	1	1148	490	658	455	21	2	0	5	589	28	48
*Badullapur	1	227	110	117	95	14	1	0	2	92	12	11
*Bakunda	1	517	225	292	202	1	0	0	0	248	23	43
*Charia	1	2718	1288	1430	1114	24	6	2	9	1248	159	156
Madhyapara	1	290	142	148	131	1	0	0	0	127	11	20
Kalibari	1	823	406	417	332	17	2	2	6	342	66	56
Maichakandi	1	677	313	364	268	0	1	0	0	314	44	50
Ramar Char	1	152	78	74	73	0	0	0	1	72	4	2
Kamar Para	1	166	70	96	66	0	0	0	0	90	4	6
Kandi Para	1	610	279	331	244	6	3	0	2	303	30	22
*Charia Shikar	1	2454	1179	1275	1021	36	2	0	4	1042	152	197
Uttarpara	1	1133	537	596	471	7	0	0	3	489	63	100
Sattarbaria	1	57	26	31	19	0	0	0	0	31	7	0
Dakshinpara	1	607	286	321	234	3	2	0	1	267	49	51
Kashinathpur	1	211	101	110	101	6	0	0	0	103	0	1
Golakpur	1	278	143	135	125	18	0	0	0	90	18	27
Chak Para	1	168	86	82	71	2	0	0	0	62	15	18
*Charia Uzir	1	334	137	197	128	4	0	0	0	165	9	28
*Dadanpur	1	90	46	44	44	0	1	0	1	42	0	2
*Dhopakandi	1	512	254	258	237	13	1	0	1	232	15	13
*Habibpur	1	110	50	60	48	3	0	0	0	57	2	0
*Hasanpur	1	501	239	262	212	15	1	1	1	216	25	30
*Hatikumrul	1	2339	1095	1244	981	34	6	0	4	1059	104	151
Hati Para	1	1128	513	615	464	9	3	0	2	538	44	68
Kachiar Char	1	335	164	171	155	1	1	0	0	152	8	18
Hatikumrul	1	449	202	247	159	14	1	0	1	179	41	54
Radhanagar	1	95	42	53	38	6	0	0	0	47	4	0
Ramnagar	1	332	174	158	165	4	1	0	1	143	7	11
*Pachila	1	1488	638	850	513	63	3	1	8	648	114	138
*Patdhari	1	2043	887	1156	792	49	7	0	4	985	84	122
Patdhari	1	796	336	460	297	28	0	0	0	367	39	65

Table C-10: Distribution of population aged 7 years and above not attending school by activity status, sex, residence and community

Administrative Unit *Residence* Community	RMO	Population Aged 7 Years and Above and Not Attending School			Activity Status							
					Employed		Looking for Job		Household Work		Do not work	
		Both Sex	Male	Female	Male	Female	Male	Female	Male	Female	Male	Female
1	2	3	4	5	6	7	8	9	10	11	12	13
Raninagar	1	327	137	190	119	19	1	0	0	151	17	20
Kumarganti	1	177	79	98	67	0	0	0	1	86	11	12
Manik Diar	1	743	335	408	309	2	6	0	3	381	17	25
*Raninagar	1	386	162	224	145	11	0	0	0	178	17	35
*Rasidpur	1	647	312	335	281	4	6	0	0	302	25	29
Rasidpur	1	482	229	253	205	3	6	0	0	227	18	23
Naya Rasidpur	1	165	83	82	76	1	0	0	0	75	7	6
*Tarotia	1	671	315	356	273	5	1	1	1	279	40	71
Mohanpur Union Total		13611	6103	7508	5406	136	46	15	36	6547	615	810
*Balla Para	1	288	148	140	120	2	1	0	3	111	24	27
*Baltail	1	784	362	422	319	0	0	1	0	388	43	33
*Bardhangachha	1	1407	608	799	560	8	6	0	2	731	40	60
Bardhangachha	1	752	309	443	277	5	5	0	1	404	26	34
Char Bardhangachha	1	655	299	356	283	3	1	0	1	327	14	26
*Chandipur	1	270	118	152	110	0	0	0	0	135	8	17
*Dahakola	1	837	379	458	337	18	5	1	0	371	37	68
*Dakshin Mohanpur	1	1731	765	966	683	38	1	4	6	798	75	126
Lahiri Mohanpur	1	463	213	250	186	6	1	2	3	201	23	41
Ag Mohanpur	1	91	41	50	37	1	0	1	0	34	4	14
Mohanpur Bazar	1	165	63	102	55	10	0	0	0	82	8	10
Char Mohanpur	1	1012	448	564	405	21	0	1	3	481	40	61
*Elongjani	1	2310	1021	1289	910	12	3	0	8	1167	100	110
Satbila	1	421	166	255	148	2	0	0	0	237	18	16
Datta Para	1	454	202	252	183	2	0	0	3	234	16	16
Chak Para	1	462	200	262	179	1	1	0	0	222	20	39
Atiar Para	1	486	229	257	204	4	0	0	4	235	21	18
Gonaiganti	1	337	152	185	128	3	2	0	1	164	21	18
Kaimkona	1	150	72	78	68	0	0	0	0	75	4	3
*Hajipur	1	46	22	24	18	0	0	0	0	21	4	3
*Kaibartaganti	1	827	391	436	354	5	5	0	2	398	30	33
*Kaliakair	1	1060	455	605	398	4	10	7	3	527	44	67
*Konabari	1	233	107	126	93	0	0	0	1	107	13	19
Konabari	1	185	85	100	75	0	0	0	1	84	9	16
Daimurchi	1	48	22	26	18	0	0	0	0	23	4	3
*Nada	1	885	402	483	339	5	0	0	2	385	61	93
*Par Elongjani	1	246	106	140	100	7	0	0	0	123	6	10
*Paschim Bamangaon	1	367	155	212	109	0	0	0	6	189	40	23
Bamangaon	1	201	90	111	73	0	0	0	0	107	17	4
Balaiganti	1	71	24	47	1	0	0	0	6	38	17	9
Anchalganti	1	95	41	54	35	0	0	0	0	44	6	10
*Paschim Bankirat	1	766	359	407	313	31	10	2	1	335	35	39
*Purba Bankirat	1	294	123	171	112	1	2	0	0	154	9	16

Table C-10: Distribution of population aged 7 years and above not attending school by activity status, sex, residence and community

Administrative Unit *Residence* Community	RMO	Population Aged 7 Years and Above and Not Attending School			Activity Status							
					Employed		Looking for Job		Household Work		Do not work	
		Both Sex	Male	Female	Male	Female	Male	Female	Male	Female	Male	Female
1	2	3	4	5	6	7	8	9	10	11	12	13
*Swalpa Mamudpur	1	414	197	217	189	0	1	0	0	195	7	22
*Suja	1	846	385	461	342	5	2	0	2	412	39	44
Pancha Krushi Union Total		14932	6581	8351	5806	115	13	8	33	7061	729	1167
*Bannakandi	1	1567	683	884	588	7	3	0	3	761	89	116
Bannakandi	1	866	367	499	310	2	1	0	2	430	54	67
Pechar Para	1	289	134	155	110	1	1	0	0	130	23	24
Char Pechar Para	1	412	182	230	168	4	1	0	1	201	12	25
*Betbari	1	667	288	379	262	2	1	1	1	315	24	61
*Damdama	1	1170	489	681	422	4	2	3	0	562	65	112
Damdama	1	737	312	425	265	4	2	2	0	329	45	90
Char Damdama	1	433	177	256	157	0	0	1	0	233	20	22
*Kaliganj Tentulia	1	580	231	349	190	8	0	0	2	266	39	75
Kaliganj	1	395	159	236	128	5	0	0	2	175	29	56
Char Kaliganj	1	185	72	113	62	3	0	0	0	91	10	19
*Kouch Betkandi	1	2117	956	1161	846	16	3	1	5	1023	102	121
Betkandi	1	1638	755	883	665	16	3	0	5	779	82	88
Manirpur	1	122	50	72	42	0	0	1	0	56	8	15
Banbaria	1	357	151	206	139	0	0	0	0	188	12	18
*Matikora	1	2565	1168	1397	1016	11	1	1	10	1182	141	203
Matikora	1	1008	447	561	387	3	0	1	4	467	56	90
Kamar Para	1	24	9	15	9	0	0	0	0	14	0	1
Shahjahanpur	1	790	356	434	314	4	0	0	4	377	38	53
Bara Lakshmipur	1	548	272	276	229	4	1	0	2	228	40	44
Chhota Lakshmipur	1	195	84	111	77	0	0	0	0	96	7	15
*Pancha Krushi	1	1396	636	760	579	8	0	1	3	645	54	106
Pancha Krushi	1	388	166	222	149	0	0	0	0	187	17	35
Pathar Para	1	409	191	218	165	4	0	0	0	174	26	40
Kazi Para	1	599	279	320	265	4	0	1	3	284	11	31
*Purba Bhadrakola	1	549	245	304	216	4	0	1	0	266	29	33
*Purba Krishnapur	1	94	42	52	41	0	0	0	0	48	1	4
*Purba Satbaria	1	1070	476	594	437	4	0	0	3	492	36	98
Satbaria	1	588	279	309	253	3	0	0	1	259	25	47
Char Satbaria	1	482	197	285	184	1	0	0	2	233	11	51
*Raghab Baria	1	1281	521	760	470	40	1	0	3	635	47	85
Raghab Baria	1	640	258	382	233	3	0	0	2	352	23	27
Bhuiyan Para	1	185	75	110	66	31	0	0	0	64	9	15
Sadai	1	456	188	268	171	6	1	0	1	219	15	43
*Ramkantapur	1	1235	564	671	486	9	1	0	2	540	75	122
*Saokola	1	641	282	359	253	2	1	0	1	326	27	31
Purnimaganti Union Total		17099	7883	9216	7067	222	13	9	17	7943	786	1042
*Baman Ghiwala	1	384	184	200	167	2	0	0	0	186	17	12
*Charuimuri	1	789	389	400	348	2	0	0	1	368	40	30

Table C-10: Distribution of population aged 7 years and above not attending school by activity status, sex, residence and community

Administrative Unit *Residence* Community	RMO	Population Aged 7 Years and Above and Not Attending School			Activity Status							
					Employed		Looking for Job		Household Work		Do not work	
		Both Sex	Male	Female	Male	Female	Male	Female	Male	Female	Male	Female
1	2	3	4	5	6	7	8	9	10	11	12	13
*Chhaybaria	1	367	167	200	151	8	0	0	2	172	14	20
*Dadpur	1	241	120	121	106	4	0	2	0	100	14	15
*Faridpur	1	264	130	134	107	15	0	0	0	108	23	11
Faridpur	1	136	67	69	58	11	0	0	0	57	9	1
Hat Akannapur	1	128	63	65	49	4	0	0	0	51	14	10
*Ghiala	1	975	460	515	397	5	1	0	0	434	62	76
*Goaljani	1	606	278	328	227	2	0	0	0	266	51	60
*Gopalpur	1	260	123	137	118	4	0	0	0	124	5	9
*Horpara	1	388	193	195	177	3	0	0	4	183	12	9
*Jangal Khamar	1	555	257	298	245	0	1	0	1	261	10	37
*Kamalkandi	1	144	55	89	52	0	1	0	0	81	2	8
*Khamar Para	1	1038	480	558	452	4	0	1	1	495	27	58
Khamar Para	1	281	136	145	125	0	0	0	1	122	10	23
Harishpur	1	285	120	165	108	3	0	0	0	135	12	27
Ratandia	1	472	224	248	219	1	0	1	0	238	5	8
*Khosalpur	1	843	376	467	344	27	0	0	0	403	32	37
Khosalpur	1	423	198	225	179	12	0	0	0	197	19	16
Konaganti	1	328	145	183	135	14	0	0	0	154	10	15
Chak Rahim	1	92	33	59	30	1	0	0	0	52	3	6
*Kolasingbari	1	242	102	140	97	22	0	0	0	103	5	15
*Mirzapur Bhengri	1	1116	514	602	460	14	1	1	2	519	51	68
*Madhupur	1	458	203	255	181	23	0	0	0	162	22	70
*Nagar Koyra	1	812	368	444	338	8	1	0	0	387	29	49
Nagar Koyra	1	197	92	105	82	3	0	0	0	86	10	16
Char Para	1	478	215	263	196	3	1	0	0	230	18	30
Krishnapur	1	137	61	76	60	2	0	0	0	71	1	3
*Parkul	1	1319	609	710	569	20	2	1	3	649	35	40
Parkul	1	511	225	286	203	9	1	0	0	260	21	17
Daha Para	1	654	307	347	293	9	0	1	0	314	14	23
Sreerampur	1	154	77	77	73	2	1	0	3	75	0	0
*Paschim Krishnapur	1	285	135	150	119	1	0	0	0	130	16	19
*Phalia	1	722	328	394	288	12	1	0	1	345	38	37
*Pukurpar	1	199	81	118	73	0	0	0	0	113	8	5
*Purba Ramkrishnapur	1	447	192	255	156	0	2	1	0	200	34	54
*Purnimaganti	1	915	423	492	369	8	1	2	0	429	53	53
Purnimaganti	1	159	60	99	47	1	0	0	0	84	13	14
Hat Delua	1	460	216	244	199	2	1	2	0	214	16	26
Betuakani	1	296	147	149	123	5	0	0	0	131	24	13
*Putia	1	797	368	429	311	2	0	0	0	352	57	75
*Rakhalgachha	1	553	257	296	239	2	1	0	1	269	16	25
Rakhalgachha	1	247	117	130	109	2	1	0	0	118	7	10
Manikdaha	1	306	140	166	130	0	0	0	1	151	9	15

Table C-10: Distribution of population aged 7 years and above not attending school by activity status, sex, residence and community

Administrative Unit *Residence* Community	RMO	Population Aged 7 Years and Above and Not Attending School			Activity Status							
					Employed		Looking for Job		Household Work		Do not work	
		Both Sex	Male	Female	Male	Female	Male	Female	Male	Female	Male	Female
1	2	3	4	5	6	7	8	9	10	11	12	13
*Rashi Para	1	192	86	106	81	1	0	0	0	97	5	8
*Saratala	1	747	339	408	322	6	0	0	0	368	17	34
*Senganti	1	983	456	527	380	22	1	1	0	421	75	83
Senganti	1	310	126	184	114	7	0	0	0	148	12	29
Araniarkandi	1	89	38	51	36	1	0	0	0	44	2	6
Bhagalgachhi	1	464	228	236	174	7	1	1	0	188	53	40
Jamalpur	1	120	64	56	56	7	0	0	0	41	8	8
*Uttar Betua	1	458	210	248	193	5	0	0	1	218	16	25
Ramkrishnapur Union Total		12127	5513	6614	5082	123	10	10	22	5870	399	611
*Agarpur	1	626	261	365	241	6	2	1	3	320	15	38
*Alidaha	1	1245	585	660	541	5	0	0	0	577	44	78
*Bade Kusa	1	377	183	194	175	2	0	0	0	185	8	7
*Bhatta Majhira	1	311	135	176	125	0	5	0	0	157	5	19
*Bhengri	1	659	297	362	282	2	0	0	0	313	15	47
Bhengri	1	560	252	308	238	2	0	0	0	261	14	45
Chak Baru	1	99	45	54	44	0	0	0	0	52	1	2
*Chaitrahati	1	523	243	280	220	6	1	0	5	258	17	16
Chaitrahati	1	414	190	224	173	5	0	0	4	204	13	15
Chak Chaitrahati	1	109	53	56	47	1	1	0	1	54	4	1
*Dakshin Pustigachha	1	405	188	217	177	2	0	0	1	201	10	14
*Harinchhara	1	599	254	345	248	1	0	1	0	335	6	8
Harinchhara	1	354	150	204	144	1	0	1	0	195	6	7
Char Harinchhara	1	245	104	141	104	0	0	0	0	140	0	1
*Jalsuka	1	875	398	477	366	18	0	0	4	432	28	27
Jalsuka	1	389	173	216	157	16	0	0	4	179	12	21
Pathan Para	1	393	184	209	169	2	0	0	0	204	15	3
Unukha	1	93	41	52	40	0	0	0	0	49	1	3
*Kaimajira	1	475	216	259	207	2	1	0	0	241	8	16
*Kalikapur	1	98	42	56	37	0	0	0	0	41	5	15
*Khekshwar	1	652	307	345	284	8	0	1	1	324	22	12
Khekshwar	1	318	142	176	137	5	0	0	0	162	5	9
Chak Sadi	1	113	59	54	53	3	0	0	1	51	5	0
Uttar Kalikpur	1	188	89	99	78	0	0	1	0	95	11	3
Mamrail	1	33	17	16	16	0	0	0	0	16	1	0
*Khurda Shimulia	1	334	154	180	144	1	0	0	0	165	10	14
*Kumar Gailjani	1	464	223	241	202	5	0	0	0	216	21	20
*Mamudpur	1	981	455	526	389	9	0	1	1	426	65	90
Bali Simla	1	170	80	90	75	0	0	0	0	80	5	10
Mamudpur	1	811	375	436	314	9	0	1	1	346	60	80
*Nalua Dighi	1	426	195	231	179	5	0	0	2	203	14	23
Nalua Dighi	1	111	59	52	53	5	0	0	0	40	6	7
Chak Nihal	1	315	136	179	126	0	0	0	2	163	8	16

Table C-10: Distribution of population aged 7 years and above not attending school by activity status, sex, residence and community

Administrative Unit *Residence* Community	RMO	Population Aged 7 Years and Above and Not Attending School			Activity Status							
					Employed		Looking for Job		Household Work		Do not work	
		Both Sex	Male	Female	Male	Female	Male	Female	Male	Female	Male	Female
1	2	3	4	5	6	7	8	9	10	11	12	13
*Nanda Kusa	1	253	99	154	90	5	0	0	0	134	9	15
Nanda Kusa	1	83	24	59	19	0	0	0	0	51	5	8
Serendajpur	1	170	75	95	71	5	0	0	0	83	4	7
*Pachan	1	625	298	327	278	6	0	2	0	282	20	37
*Paschim Ramkrishnapur	1	541	235	306	219	8	0	1	2	275	14	22
*Rahimabad	1	545	245	300	234	15	1	1	0	262	10	22
*Rauhadaha	1	576	262	314	214	6	0	0	3	280	45	28
*Sali	1	537	238	299	230	11	0	2	0	243	8	43
Salanga Union Total		15449	6980	8469	6077	266	22	12	42	7123	839	1068
*Angaru	1	1578	720	858	616	13	2	3	7	713	95	129
*Banbaria	1	1508	678	830	610	58	0	0	4	661	64	111
*Bera	1	455	192	263	174	2	0	0	1	220	17	41
Char Bera	1	385	165	220	150	2	0	0	1	193	14	25
Puran Bera	1	70	27	43	24	0	0	0	0	27	3	16
*Chaubila	1	3141	1387	1754	1223	73	7	1	8	1500	149	180
Uttarpara	1	636	280	356	255	2	0	0	0	319	25	35
Kashari Para	1	871	390	481	358	25	1	1	1	419	30	36
Chak Para	1	417	172	245	124	5	2	0	2	163	44	77
Chak Chaubila Uttarpara	1	643	274	369	248	4	2	0	3	343	21	22
Chak Chaubila Dakshinpara	1	574	271	303	238	37	2	0	2	256	29	10
*Dakshinpara Bharmohini	1	602	286	316	221	15	3	0	0	270	62	31
*Goja	1	1525	711	814	633	22	1	1	2	700	75	91
Bara Goja	1	864	389	475	357	17	0	1	1	408	31	49
Char Goja	1	255	129	126	100	5	0	0	1	102	28	19
Diar Para	1	190	96	94	87	0	0	0	0	88	9	6
Chhota Goja	1	216	97	119	89	0	1	0	0	102	7	17
*Jagjibanpur	1	897	411	486	367	3	1	1	1	424	42	58
Jagjibanpur	1	640	284	356	248	1	0	1	1	305	35	49
Raninagar	1	257	127	130	119	2	1	0	0	119	7	9
*Naimuri	1	1322	601	721	517	8	6	1	3	636	75	76
*Ruapara	1	308	123	185	114	1	0	0	0	158	9	26
*Sahariarpur	1	527	216	311	193	4	0	0	0	272	23	35
*Salanga	1	1086	488	598	450	14	0	1	3	520	35	63
Bawlatala	1	142	63	79	54	0	0	0	0	56	9	23
Kaukandi	1	64	30	34	27	1	0	0	1	32	2	1
Natun Para	1	355	148	207	141	9	0	0	0	174	7	24
Kismat Salanga	1	318	154	164	145	2	0	0	1	152	8	10
Kuthi Para	1	207	93	114	83	2	0	1	1	106	9	5
*Sarip Salanga	1	513	239	274	181	13	0	1	7	211	51	49
*Sat Tikri	1	284	138	146	130	1	0	0	1	122	7	23
*Singa	1	178	93	85	67	0	1	0	1	82	24	3
*Telkupi	1	1231	571	660	464	34	1	3	4	488	102	135

RMO: 1 = Rural, 2 = Urban and 3 = Other Urban

Table C-10: Distribution of population aged 7 years and above not attending school by activity status, sex, residence and community

Administrative Unit *Residence* Community	RMO	Population Aged 7 Years and Above and Not Attending School			Activity Status							
					Employed		Looking for Job		Household Work		Do not work	
		Both Sex	Male	Female	Male	Female	Male	Female	Male	Female	Male	Female
1	2	3	4	5	6	7	8	9	10	11	12	13
*Uttar Pustigachha	1	294	126	168	117	5	0	0	0	146	9	17
Salap Union Total		10088	4592	5496	4069	68	15	2	28	4680	480	746
*Bamail	1	361	177	184	166	1	0	0	1	172	10	11
*Bhabki	1	263	123	140	117	0	1	0	0	127	5	13
*Gobindapur	1	607	279	328	234	2	4	0	1	278	40	48
*Haribhanga	1	656	291	365	252	3	1	0	1	324	37	38
Haribhanga	1	192	89	103	73	0	0	0	0	86	16	17
Gopinathpur	1	264	115	149	96	3	1	0	1	129	17	17
Mohanpur	1	200	87	113	83	0	0	0	0	109	4	4
*Jolahati	1	484	219	265	190	3	0	1	2	223	27	38
Habibganj	1	83	37	46	32	1	0	0	0	34	5	11
Jolahati	1	401	182	219	158	2	0	1	2	189	22	27
*Kansona	1	708	304	404	268	8	0	0	1	326	35	70
Kansona Goah Para	1	28	9	19	9	0	0	0	0	13	0	6
Kansona	1	103	35	68	33	1	0	0	0	54	2	13
Kashinatpur	1	264	116	148	104	5	0	0	0	121	12	22
Shak Para	1	106	44	62	33	1	0	0	0	46	11	15
Sonkerhat	1	24	13	11	12	1	0	0	0	9	1	1
Char Para	1	183	87	96	77	0	0	0	1	83	9	13
*Konabari Madhu	1	292	141	151	130	0	0	0	0	137	11	14
*Nalsonda	1	2108	952	1156	852	14	6	0	8	955	86	187
Nalsonda	1	1079	460	619	407	6	1	0	4	504	48	109
Rajapur	1	652	313	339	290	6	3	0	3	290	17	43
Decree Char	1	38	19	19	16	0	1	0	0	16	2	3
Char Deceechar	1	339	160	179	139	2	1	0	1	145	19	32
*Naokair	1	802	383	419	325	2	0	0	2	328	56	89
*Purba Lakshmikola	1	214	88	126	84	0	0	0	1	121	3	5
Purba Lakshimkola	1	111	41	70	38	0	0	0	1	66	2	4
Charlakshimkola	1	103	47	56	46	0	0	0	0	55	1	1
*Ramganti	1	310	136	174	110	2	1	0	2	122	23	50
Ramganti	1	100	37	63	27	0	1	0	1	39	8	24
Atbaki	1	112	57	55	51	1	0	0	0	40	6	14
Kalipur	1	98	42	56	32	1	0	0	1	43	9	12
*Ramnagar	1	536	247	289	224	7	0	0	2	249	21	33
Ramnagar	1	150	72	78	67	1	0	0	1	70	4	7
Pechtak	1	199	96	103	84	3	0	0	1	97	11	3
Bostanpur	1	187	79	108	73	3	0	0	0	82	6	23
*Salap	1	771	365	406	332	6	0	0	1	366	32	34
Salap Char Para	1	223	104	119	98	5	0	0	0	108	6	6
Salpa	1	548	261	287	234	1	0	0	1	258	26	28
*Santala	1	839	400	439	352	13	0	1	2	379	46	46
Santala	1	465	214	251	191	6	0	1	1	207	22	37

Table C-10: Distribution of population aged 7 years and above not attending school by activity status, sex, residence and community

Administrative Unit *Residence* Community	RMO	Population Aged 7 Years and Above and Not Attending School			Activity Status							
					Employed		Looking for Job		Household Work		Do not work	
		Both Sex	Male	Female	Male	Female	Male	Female	Male	Female	Male	Female
1	2	3	4	5	6	7	8	9	10	11	12	13
Natun Para Santala	1	374	186	188	161	7	0	0	1	172	24	9
*Sreebari	1	449	207	242	185	4	0	0	3	216	19	22
*Tarabaria	1	688	280	408	248	3	2	0	1	357	29	48
Tarabaria	1	177	87	90	73	0	1	0	0	81	13	9
Bara Jumol	1	125	45	80	40	1	0	0	0	73	5	6
Char Tarabaria	1	386	148	238	135	2	1	0	1	203	11	33
Udhunia Union Total		11541	5103	6438	4566	133	24	11	39	5640	474	654
*Ag Dighalgram	1	424	155	269	139	8	4	0	1	245	11	16
*Babuldaha	1	1049	470	579	392	1	6	0	3	496	69	82
*Bagura	1	49	15	34	11	0	0	0	0	31	4	3
*Belai	1	274	124	150	111	49	2	0	0	93	11	8
*Betkandi	1	392	149	243	137	0	0	0	2	214	10	29
*Bhayra	1	268	114	154	109	0	1	0	0	139	4	15
*Chandalganti	1	291	140	151	131	1	0	5	0	132	9	13
*Chayra	1	705	323	382	278	8	0	0	2	353	43	21
*Datta Kharua	1	488	223	265	216	13	1	0	2	243	4	9
*Dighalgaon	1	418	169	249	157	2	0	0	3	226	9	21
*Udhunia	1	1366	568	798	519	4	1	1	4	723	44	70
*Fazilnagar	1	653	297	356	278	18	1	0	0	281	18	57
*Gajail	1	907	419	488	365	7	0	3	4	409	50	69
*Gareshwar	1	678	302	376	282	5	1	0	1	354	18	17
Gareshwar	1	263	118	145	112	0	0	0	1	142	5	3
Teli Para	1	415	184	231	170	5	1	0	0	212	13	14
*Gholharia	1	40	22	18	19	2	0	0	3	15	0	1
*Kamal Marich	1	1151	551	600	496	1	0	0	1	527	54	72
Kamal Marich	1	340	181	159	161	0	0	0	0	144	20	15
Chak Kamal Marich	1	196	90	106	82	1	0	0	1	95	7	10
Suberda Marich	1	615	280	335	253	0	0	0	0	288	27	47
*Khanpur	1	198	89	109	78	0	0	0	0	100	11	9
*Khurda Bankirhat	1	251	105	146	90	1	2	0	2	123	11	22
*Khurda Gajail	1	338	142	196	122	2	0	0	1	166	19	28
*Paschim Maheshpur	1	562	282	280	256	4	5	2	5	255	16	19
*Panch Dighalgaon	1	124	49	75	46	0	0	0	0	65	3	10
*Pang Khurua	1	660	276	384	232	7	0	0	5	338	39	39
*Tebaria	1	255	119	136	102	0	0	0	0	112	17	24
Ullah Para Union Total		7308	3312	3996	2917	88	11	6	16	3390	368	512
*Bakhua	1	1674	784	890	687	25	6	1	1	775	90	89
*Chala	1	687	325	362	273	2	0	0	4	314	48	46
*Khalia Para	1	772	356	416	332	3	0	1	0	361	24	51
*Maguradanga	1	725	343	382	307	15	1	0	2	318	33	49
*Mandaljani	1	545	202	343	171	6	0	0	1	280	30	57
Mandaljani	1	124	56	68	48	0	0	0	0	60	8	8

Table C-10: Distribution of population aged 7 years and above not attending school by activity status, sex, residence and community

Administrative Unit *Residence* Community	RMO	Population Aged 7 Years and Above and Not Attending School			Activity Status							
					Employed		Looking for Job		Household Work		Do not work	
		Both Sex	Male	Female	Male	Female	Male	Female	Male	Female	Male	Female
1	2	3	4	5	6	7	8	9	10	11	12	13
Bajrapur	1	232	83	149	73	1	0	0	1	124	9	24
Dari Para	1	189	63	126	50	5	0	0	0	96	13	25
*Nagrouha	1	675	313	362	287	13	0	0	3	324	23	25
*Par Tentulia	1	787	373	414	327	11	2	1	3	348	41	54
Par Tentulia	1	456	205	251	174	9	0	0	2	209	29	33
Bhellabasree	1	331	168	163	153	2	2	1	1	139	12	21
*Paschim Bhadrakola	1	854	361	493	316	5	2	1	2	386	41	101
*Pangrauha	1	175	80	95	73	3	0	2	0	79	7	11
*Ratan Kawak	1	414	175	239	144	5	0	0	0	205	31	29
Ratan Kawak	1	221	90	131	77	0	0	0	0	112	13	19
Chandpur	1	193	85	108	67	5	0	0	0	93	18	10

Table C-11: Distribution of population aged 7 years and above not attending school but employed by field of employment, sex, residence and community

Administrative Unit *Residence* Community	RMO	Population Aged 7 Years and Above Not Attending School but Employed			Field of Employment					
					Agriculture		Industry		Service	
		Both Sex	Male	Female	Male	Female	Male	Female	Male	Female
1	2	3	4	5	6	7	8	9	10	11
Sirajganj Zila Total		453698	431048	22650	290870	6582	78479	7301	61699	8767
Sirajganj Zila	1	408294	389702	18592	277821	6258	67313	6185	44568	6149
Sirajganj Zila	2	37109	33453	3656	8003	192	9832	1073	15618	2391
Sirajganj Zila	3	8295	7893	402	5046	132	1334	43	1513	227
Belkuchi Upazila Total		44050	40909	3141	14232	302	20364	1975	6313	864
Belkuchi Upazila	1	35305	33066	2239	13104	260	15994	1480	3968	499
Belkuchi Upazila	2	8745	7843	902	1128	42	4370	495	2345	365
Belkuchi Paurashava	2	8745	7843	902	1128	42	4370	495	2345	365
Ward No-01 Total		867	788	79	150	7	441	34	197	38
*Boyrabari	2	179	168	11	54	0	34	1	80	10
*Dakshin Subansara	2	302	262	40	35	4	140	14	87	22
*Subarnasara	2	386	358	28	61	3	267	19	30	6
Ward No-02 Total		2225	2011	214	488	7	940	148	583	59
*Delua	2	1061	942	119	200	1	452	91	290	27
*Kidra Matia	2	918	826	92	160	5	387	56	279	31
*Sohagpur	2	246	243	3	128	1	101	1	14	1
Ward No-03 Total		1695	1492	203	157	11	939	98	396	94
*Chalabhad (Purba)	2	1695	1492	203	157	11	939	98	396	94
Ward No-04 Total		671	576	95	25	2	300	53	251	40
*Chalabhad (Paschim)	2	474	387	87	8	2	240	47	139	38
*Jiduri	2	197	189	8	17	0	60	6	112	2
Ward No-05 Total		565	521	44	48	0	206	25	267	19
*Garamasi	2	565	521	44	48	0	206	25	267	19
Ward No-06 Total		815	734	81	42	0	495	49	197	32
*Dakshin Chandanganti	2	815	734	81	42	0	495	49	197	32
Ward No-07 Total		733	648	85	90	10	385	31	173	44
*Mukundaganti	2	733	648	85	90	10	385	31	173	44
Ward No-08 Total		310	274	36	70	1	86	9	118	26
*Shernagar	2	310	274	36	70	1	86	9	118	26
Ward No-09 Total		864	799	65	58	4	578	48	163	13
*Kamar Para	2	864	799	65	58	4	578	48	163	13
Bara Dhul Union Total		2964	2826	138	2287	67	106	10	433	61
*Balia Para	1	67	60	7	60	7	0	0	0	0
*Bangkhuri	1	81	81	0	81	0	0	0	0	0
*Bara Dhul	1	229	206	23	130	3	0	0	76	20
*Kol	1	45	43	2	35	0	5	0	3	2
*Bhangabari	1	39	38	1	35	1	0	0	3	0
*Bil Mahisha	1	212	203	9	199	6	0	0	4	3
*Binnabari	1	47	45	2	22	0	0	0	23	2
*Char Bell	1	893	870	23	705	17	15	0	150	6
*Chhota Dhul	1	94	90	4	67	2	0	0	23	2
*Durlabhganti	1	41	35	6	21	0	0	0	14	6
*Gachh Chapri	1	480	467	13	421	8	38	1	8	4

RMO: 1 = Rural, 2 = Urban and 3 = Other Urban

Table C-11: Distribution of population aged 7 years and above not attending school but employed by field of employment, sex, residence and community

Administrative Unit *Residence* Community	RMO	Population Aged 7 Years and Above Not Attending School but Employed			Field of Employment					
					Agriculture		Industry		Service	
		Both Sex	Male	Female	Male	Female	Male	Female	Male	Female
1	2	3	4	5	6	7	8	9	10	11
*Katanga	1	93	90	3	84	3	0	0	6	0
*Kirtikul Makarkul	1	116	114	2	66	0	0	0	48	2
*Khidir	1	19	19	0	19	0	0	0	0	0
*Khidra Chapri	1	385	359	26	255	5	48	9	56	12
*Naoda Alakdia	1	24	22	2	4	0	0	0	18	2
*Tarabaria	1	99	84	15	83	15	0	0	1	0
Belkuchi Union Total		1773	1683	90	858	6	633	68	192	16
*Belkuchi	1	582	572	10	357	1	187	9	28	0
*Hat Bayra	1	59	59	0	38	0	11	0	10	0
*Chhota Beara Kharua	1	190	189	1	148	1	33	0	8	0
*Delua (Part)	1	588	514	74	83	1	300	59	131	14
Ranipura	1	240	200	40	13	1	101	32	86	7
Dariapur	1	11	11	0	6	0	5	0	0	0
Char Delua	1	323	291	32	60	0	186	25	45	7
Delua (Part)	1	14	12	2	4	0	8	2	0	0
*Mantala	1	121	119	2	98	2	20	0	1	0
*Mulkandi	1	233	230	3	134	1	82	0	14	2
Bhangabari Union Total		5537	5215	322	2614	43	2381	244	220	35
*Adachaki	1	356	347	9	229	3	104	4	14	2
*Biswasbari	1	82	80	2	76	1	0	1	4	0
*Buniaganti	1	359	353	6	255	4	88	0	10	2
Uttar Buniganti	1	117	112	5	98	3	9	0	5	2
Dakshin Buniganti	1	242	241	1	157	1	79	0	5	0
*Chandanganti	1	176	168	8	53	0	114	8	1	0
*Deluakandi	1	192	186	6	112	0	68	5	6	1
*Gabgachhi	1	626	595	31	282	11	282	10	31	10
Gabgachhi	1	343	332	11	203	6	107	1	22	4
Chandangati	1	283	263	20	79	5	175	9	9	6
*Joknala	1	772	767	5	587	3	166	1	14	1
Joknala	1	239	236	3	205	3	25	0	6	0
Chak Nalua	1	72	72	0	69	0	3	0	0	0
Char Joknala	1	208	208	0	154	0	48	0	6	0
Bhutia Para	1	38	38	0	23	0	15	0	0	0
Saldair	1	215	213	2	136	0	75	1	2	1
*Konabari Pathar	1	84	82	2	51	1	30	1	1	0
*Kidra Joknala	1	51	46	5	44	3	0	0	2	2
*Nishiboyra	1	142	142	0	40	0	101	0	1	0
*Selbarsa	1	203	201	2	168	1	32	1	1	0
*Sener Bhangabari	1	234	233	1	116	1	47	0	70	0
*Shyamganti	1	184	183	1	32	1	138	0	13	0
*Sonamukhi	1	109	105	4	53	1	47	3	5	0
*Tamai	1	1967	1727	240	516	13	1164	210	47	17
Tamai	1	793	646	147	68	1	561	129	17	17

Table C-11: Distribution of population aged 7 years and above not attending school but employed by field of employment, sex, residence and community

Administrative Unit *Residence* Community	RMO	Population Aged 7 Years and Above Not Attending School but Employed			Field of Employment					
					Agriculture		Industry		Service	
		Both Sex	Male	Female	Male	Female	Male	Female	Male	Female
1	2	3	4	5	6	7	8	9	10	11
Rayan Para	1	560	524	36	274	9	240	27	10	0
Kalia Para	1	270	249	21	52	0	196	21	1	0
Kuthi Para	1	344	308	36	122	3	167	33	19	0
Daulatpur Union Total		10794	9841	953	1768	53	6367	663	1706	237
*Ajogara	1	399	330	69	136	18	156	37	38	14
*Boyra	1	516	491	25	127	3	248	13	116	9
*Bhangabari	1	629	573	56	43	0	401	45	129	11
Bhangabari	1	346	306	40	31	0	250	39	25	1
Barapur	1	283	267	16	12	0	151	6	104	10
*Daulatpur	1	2171	1980	191	345	5	1480	151	155	35
Daulatpur	1	1319	1179	140	170	3	903	112	106	25
Panch Takthukni	1	852	801	51	175	2	577	39	49	10
*Dhulgagrakhali	1	639	617	22	207	1	346	13	64	8
*Gopalpur	1	1340	1255	85	179	9	857	56	219	20
*Gumurkhi	1	2288	1985	303	154	4	1374	222	457	77
*Jamtail	1	644	549	95	98	5	281	40	170	50
*Khidra Goprikhi	1	483	453	30	122	1	243	28	88	1
*Mamudpur	1	529	492	37	125	1	224	27	143	9
Mamudpur	1	430	393	37	99	1	201	27	93	9
Bilpara	1	3	3	0	1	0	0	0	2	0
Solakura	1	96	96	0	25	0	23	0	48	0
*Meghulla	1	166	156	10	24	3	80	4	52	3
*Saldair	1	101	97	4	18	0	63	4	16	0
*Tenyasia	1	889	863	26	190	3	614	23	59	0
Dhukaria Bera Union Total		7487	7295	192	3604	55	3223	110	468	27
*Bera	1	866	843	23	220	1	529	20	94	2
Dhukaria Bera	1	816	793	23	210	1	489	20	94	2
Bera Roypara	1	50	50	0	10	0	40	0	0	0
*Brahmangram	1	116	115	1	92	1	23	0	0	0
*Chand Metuani	1	95	92	3	44	2	48	1	0	0
*Char Ghughat	1	165	164	1	64	1	90	0	10	0
Char Ghughat	1	100	100	0	32	0	68	0	0	0
Balabari	1	65	64	1	32	1	22	0	10	0
*Dhukaria	1	545	509	36	158	13	331	20	20	3
Dhukaria	1	389	362	27	99	13	256	12	7	2
Pirar Char	1	156	147	9	59	0	75	8	13	1
*Dhuldair	1	542	533	9	187	1	208	6	138	2
*Gaynakandi	1	284	280	4	102	0	164	4	14	0
*Ghughat	1	52	51	1	4	0	47	1	0	0
*Gopalpur	1	364	358	6	250	0	105	4	3	2
Gopalpur	1	154	152	2	128	0	24	2	0	0
Char Gopalpur	1	210	206	4	122	0	81	2	3	2
*Kalagachhi	1	656	642	14	205	1	340	12	97	1

RMO: 1 = Rural, 2 = Urban and 3 = Other Urban

Table C-11: Distribution of population aged 7 years and above not attending school but employed by field of employment, sex, residence and community

Administrative Unit *Residence* Community	RMO	Population Aged 7 Years and Above Not Attending School but Employed			Field of Employment					
					Agriculture		Industry		Service	
		Both Sex	Male	Female	Male	Female	Male	Female	Male	Female
1	2	3	4	5	6	7	8	9	10	11
*Kalyanpur	1	208	193	15	63	6	115	6	15	3
*Khas Lakshmipur	1	405	399	6	211	1	175	5	13	0
*Lakshmipur	1	179	171	8	156	4	14	4	1	0
*Mabupur	1	268	261	7	86	2	166	4	9	1
*Metuani	1	651	641	10	376	1	260	9	5	0
Char Metuani	1	265	263	2	165	0	98	2	0	0
Madhya Metuani	1	180	175	5	114	0	60	5	1	0
Talukdar Metuani	1	177	174	3	73	1	97	2	4	0
Metuani Jalua	1	9	9	0	7	0	2	0	0	0
Char Khashi	1	20	20	0	17	0	3	0	0	0
*Par Saguna	1	283	275	8	231	8	44	0	0	0
*Saguna	1	453	449	4	361	3	79	1	9	0
Saguna	1	375	373	2	306	1	60	1	7	0
Chhota Saguna	1	78	76	2	55	2	19	0	2	0
*Saratail	1	1194	1162	32	761	9	362	12	39	11
Saratail	1	370	365	5	280	3	74	2	11	0
Khamar Ullah Para	1	824	797	27	481	6	288	10	28	11
*Sarba Tulsi	1	161	157	4	33	1	123	1	1	2
Rajapur Union Total		6750	6206	544	1973	36	3284	385	949	123
*Aguria	1	753	703	50	178	1	471	46	54	3
Aguria	1	550	517	33	147	1	336	30	34	2
Harinathpur	1	203	186	17	31	0	135	16	20	1
*Ambaria	1	186	153	33	31	0	92	33	30	0
*Bagbhaora	1	68	68	0	47	0	19	0	2	0
*Baira Machhun	1	184	182	2	150	0	27	1	5	1
*Bamanbaria	1	209	200	9	39	1	85	7	76	1
Bamanbaria	1	56	51	5	6	1	44	4	1	0
Kadamtali	1	153	149	4	33	0	41	3	75	1
*Bara Berakharua	1	254	251	3	161	2	77	0	13	1
*Baugan	1	97	94	3	94	2	0	0	0	1
*Bhaturia	1	430	375	55	50	1	313	42	12	12
Bhaturia	1	349	296	53	23	1	262	40	11	12
Boyalgachhi	1	81	79	2	27	0	51	2	1	0
*Chandra Para	1	194	173	21	53	3	74	7	46	11
*Char Randhunibari	1	132	128	4	20	1	107	3	1	0
*Dattabari	1	28	26	2	18	1	8	0	0	1
*Dharma Chithalia	1	5	5	0	5	0	0	0	0	0
*Harinathpur	1	87	84	3	41	0	43	3	0	0
*Konabari	1	144	138	6	31	0	97	4	10	2
*Madhya Khamar	1	209	199	10	104	3	83	2	12	5
*Majhail	1	863	780	83	197	3	415	70	168	10
Purba Majhail	1	362	290	72	6	0	265	66	19	6
Paschim Majhail	1	501	490	11	191	3	150	4	149	4

Table C-11: Distribution of population aged 7 years and above not attending school but employed by field of employment, sex, residence and community

Administrative Unit *Residence* Community	RMO	Population Aged 7 Years and Above Not Attending School but Employed			Field of Employment					
					Agriculture		Industry		Service	
		Both Sex	Male	Female	Male	Female	Male	Female	Male	Female
1	2	3	4	5	6	7	8	9	10	11
*Makimpur	1	339	327	12	73	0	223	8	31	4
Makimpur	1	137	134	3	57	0	53	0	24	3
Chak Makimpur	1	202	193	9	16	0	170	8	7	1
*Math Para	1	10	10	0	1	0	8	0	1	0
*Nagganti	1	308	247	61	40	2	189	57	18	2
*Nakphata	1	4	4	0	2	0	0	0	2	0
*Rajapur	1	1179	1109	70	450	14	498	40	161	16
Uttar Rajapur	1	310	297	13	91	3	144	8	62	2
Tangrakhali	1	86	85	1	0	0	72	1	13	0
Dakshin Rajapur	1	388	369	19	177	2	170	15	22	2
Samaspur	1	163	161	2	109	1	30	0	22	1
Boyal Gachhi	1	232	197	35	73	8	82	16	42	11
*Randhunibari	1	415	360	55	42	0	247	38	71	17
Purba Randhunibari	1	270	265	5	42	0	172	1	51	4
Paschim Randhunibari	1	145	95	50	0	0	75	37	20	13
*Sahapur	1	92	80	12	13	1	55	9	12	2
*Samaspur	1	560	510	50	133	1	153	15	224	34
Samaspur	1	275	254	21	73	1	114	14	67	6
Char Samaspur	1	285	256	29	60	0	39	1	157	28
Chauhali Upazila Total		24196	22932	1264	18167	485	2804	139	1961	640
Chauhali Upazila	1	21240	20121	1119	15971	408	2506	127	1644	584
Chauhali Upazila	3	2956	2811	145	2196	77	298	12	317	56
Bagutia Union Total		3746	3519	227	2444	37	370	10	705	180
*Bagutia	1	561	536	25	341	3	20	1	175	21
*Binanai	1	554	529	25	397	4	79	1	53	20
*Char Nakalia	1	216	202	14	113	7	65	0	24	7
*Chaubaria	1	786	752	34	541	5	36	0	175	29
*Hatail	1	606	501	105	346	14	43	7	112	84
*Rehai Pukuria	1	530	517	13	366	4	78	1	73	8
*Char Salimabad	1	493	482	11	340	0	49	0	93	11
Gharjan Union Total		3543	3446	97	2868	68	490	14	88	15
*Baliakandi	1	164	154	10	110	10	40	0	4	0
*Barupakhia	1	9	9	0	9	0	0	0	0	0
*Bocharganti	1	14	13	1	13	1	0	0	0	0
*Char Dhitpur	1	262	256	6	223	4	32	2	1	0
*Char Janjira	1	311	308	3	260	2	18	0	30	1
*Dakshin Barangail	1	368	354	14	252	10	100	1	2	3
*Dakshin Teghari	1	140	131	9	123	9	5	0	3	0
*Gharjan	1	476	462	14	304	10	143	4	15	0
*Karuazani	1	51	51	0	46	0	3	0	2	0
*Katarbari	1	15	14	1	11	0	2	0	1	1
*Khasdalai	1	147	143	4	121	1	5	0	17	3
*Koayrat	1	278	268	10	239	7	26	2	3	1

Table C-11: Distribution of population aged 7 years and above not attending school but employed by field of employment, sex, residence and community

Administrative Unit *Residence* Community	RMO	Population Aged 7 Years and Above Not Attending School but Employed			Field of Employment					
					Agriculture		Industry		Service	
		Both Sex	Male	Female	Male	Female	Male	Female	Male	Female
1	2	3	4	5	6	7	8	9	10	11
*Muradpur	1	614	599	15	550	7	43	4	6	4
*Phulhara	1	371	366	5	352	5	13	0	1	0
*Rehai Kaulia	1	200	195	5	157	2	35	1	3	2
*Uttar Barangail	1	123	123	0	98	0	25	0	0	0
Khas Kaulia Union Total		3177	3015	162	2564	86	139	9	312	67
Khas Kaulia Union	1	540	500	40	419	12	11	1	70	27
Khas Kaulia Union	3	2637	2515	122	2145	74	128	8	242	40
*Char Kurki	1	540	500	40	419	12	11	1	70	27
*Khas Kaulia	3	2637	2515	122	2145	74	128	8	242	40
Paschimpara	3	216	191	25	123	11	13	3	55	11
Uttarpara	3	924	905	19	779	10	44	1	82	8
Madhya Jotpara	3	547	503	44	426	30	13	0	64	14
Paschim Jotpara	3	317	309	8	296	8	3	0	10	0
Dakshin Jotpara	3	109	97	12	93	6	0	1	4	5
Madhyapara	3	92	92	0	73	0	0	0	19	0
Dakshinpara	3	201	188	13	145	8	41	3	2	2
Purba Jotpara	3	231	230	1	210	1	14	0	6	0
Khas Pukuria Union Total		2829	2549	280	1980	42	324	22	245	216
*Banya	1	225	224	1	213	0	11	0	0	1
*Bir Masuka	1	61	57	4	56	0	1	2	0	2
*Char Kodalia	1	931	878	53	748	33	32	0	98	20
Paschim Kodalia	1	481	465	16	368	0	23	0	74	16
Purba Kodalia	1	450	413	37	380	33	9	0	24	4
*Khas Deldarpur	1	142	130	12	108	0	4	3	18	9
*Khas Pukuria	1	1112	925	187	647	8	169	9	109	170
Uttarpara	1	397	379	18	343	2	19	2	17	14
Dakshinpara	1	715	546	169	304	6	150	7	92	156
*Metain	1	293	275	18	149	1	106	8	20	9
*Shakpal	1	65	60	5	59	0	1	0	0	5
Omarpur Union Total		5255	5017	238	4464	168	317	24	236	46
*Atia Salangi	1	130	128	2	124	2	2	0	2	0
*Bausa	1	333	326	7	321	6	4	0	1	1
*Bri-Dasuria	1	29	29	0	29	0	0	0	0	0
*Bunar Para Salangi	1	141	138	3	133	2	2	0	3	1
*Chandair	1	237	232	5	214	4	15	0	3	1
*Dattakandi	1	137	135	2	112	1	20	1	3	0
*Dhupghati	1	97	96	1	66	1	27	0	3	0
*Hapania	1	217	200	17	181	4	12	2	7	11
*Isupsahi Salangi	1	177	176	1	175	0	0	0	1	1
*Kanthalia	1	243	238	5	234	4	4	1	0	0
*Maddhasimulia	1	674	648	26	505	4	74	8	69	14
*Minadiha	1	347	287	60	285	60	1	0	1	0
*Omarpur	1	755	731	24	707	20	8	1	16	3

Table C-11: Distribution of population aged 7 years and above not attending school but employed by field of employment, sex, residence and community

Administrative Unit *Residence* Community	RMO	Population Aged 7 Years and Above Not Attending School but Employed			Field of Employment					
					Agriculture		Industry		Service	
		Both Sex	Male	Female	Male	Female	Male	Female	Male	Female
1	2	3	4	5	6	7	8	9	10	11
*Pathrail	1	1326	1273	53	1014	29	134	10	125	14
*Sailjana	1	412	380	32	364	31	14	1	2	0
Sadia Chandpur Union Total		3125	2972	153	1802	27	877	47	293	79
Sadia Chandpur Union	1	2806	2676	130	1751	24	707	43	218	63
Sadia Chandpur Union	3	319	296	23	51	3	170	4	75	16
*Betil	1	289	280	9	105	3	136	1	39	5
*Bindaha	1	212	201	11	136	3	62	8	3	0
Bindaha	1	132	127	5	98	3	29	2	0	0
Sahajada Para	1	80	74	6	38	0	33	6	3	0
*Boalkandi	1	427	421	6	397	0	23	5	1	1
*Chandpur	1	188	184	4	129	1	55	0	0	3
Chandpur	1	188	184	4	129	1	55	0	0	3
*Dakshin Barbayla	1	171	169	2	166	2	2	0	1	0
*Dewantala	1	113	112	1	73	1	35	0	4	0
*Dhuliabari	1	65	60	5	39	2	20	3	1	0
*Elangiata	1	89	83	6	60	4	21	2	2	0
*Enayetpur	3	319	296	23	51	3	170	4	75	16
*Mohespur	1	115	112	3	110	1	1	1	1	1
*Khamargaon	1	446	384	62	29	1	195	17	160	44
*Machhgaon	1	67	66	1	3	0	60	0	3	1
*Mouhali	1	153	148	5	85	3	63	2	0	0
*Rasulpur	1	87	85	2	83	2	2	0	0	0
*Rehai Mousa	1	36	34	2	30	1	4	1	0	0
*Sadia	1	85	85	0	73	0	11	0	1	0
*Sahapur	1	71	69	2	63	0	6	0	0	2
*Sankarhati	1	35	31	4	24	0	7	3	0	1
*Ullah Para	1	62	59	3	53	0	4	0	2	3
*Urapara	1	95	93	2	93	0	0	0	0	2
Sthal Union Total		2521	2414	107	2045	57	287	13	82	37
*Bairabari	1	54	52	2	49	1	3	1	0	0
*Baishbari	1	106	103	3	100	3	2	0	1	0
*Chaluhara	1	294	285	9	267	4	12	2	6	3
*Chauhali	1	127	125	2	113	0	8	0	4	2
*Chhota Chauhali	1	12	11	1	5	1	6	0	0	0
*Ekrampur	1	8	7	1	7	1	0	0	0	0
*Gopinathpur	1	136	127	9	123	6	3	0	1	3
*Khas Dash Sika	1	20	20	0	20	0	0	0	0	0
*Khas Mandalbhog	1	39	39	0	39	0	0	0	0	0
*Khas Phalsatia	1	60	59	1	57	0	0	0	2	1
*Kochgram	1	231	221	10	126	0	89	4	6	6
*Kuragachha	1	91	91	0	63	0	24	0	4	0
*Langalmura	1	136	134	2	102	2	29	0	3	0
*Misriganti	1	129	118	11	109	10	3	0	6	1

RMO: 1 = Rural, 2 = Urban and 3 = Other Urban

Table C-11: Distribution of population aged 7 years and above not attending school but employed by field of employment, sex, residence and community

Administrative Unit *Residence* Community	RMO	Population Aged 7 Years and Above Not Attending School but Employed			Field of Employment					
					Agriculture		Industry		Service	
		Both Sex	Male	Female	Male	Female	Male	Female	Male	Female
1	2	3	4	5	6	7	8	9	10	11
*Rehai Mandalbhog	1	94	91	3	87	3	1	0	3	0
*Santosha	1	11	11	0	7	0	4	0	0	0
*Sekh Chandra Para	1	14	12	2	12	1	0	0	0	1
*Sthal	1	71	62	9	47	4	15	5	0	0
*Sthal Char	1	257	244	13	188	2	27	1	29	10
*Sthal Naohata	1	473	452	21	385	16	55	0	12	5
*Uttar Hatibari	1	56	55	1	55	0	0	0	0	1
*Uttar Teghari	1	102	95	7	84	3	6	0	5	4
Kamarkhanda Upazila Total		18008	16901	1107	10080	107	3314	662	3507	338
Kamarkhanda Upazila	1	16710	15692	1018	9699	105	3120	649	2873	264
Kamarkhanda Upazila	3	1298	1209	89	381	2	194	13	634	74
Bhadraghat Union Total		4357	4002	355	2745	49	747	248	510	58
*Baniaganti	1	198	197	1	166	1	17	0	14	0
*Beara Nandina	1	528	480	48	260	4	131	31	89	13
Beara	1	266	244	22	110	4	92	14	42	4
Nandina	1	262	236	26	150	0	39	17	47	9
*Bhadraghat	1	1223	1107	116	738	7	159	90	210	19
Bhadraghat Bazar	1	405	372	33	174	2	68	14	130	17
Naya Para	1	72	72	0	64	0	4	0	4	0
Kachari Para	1	37	35	2	27	0	3	2	5	0
Kuthir Char	1	399	345	54	270	1	36	53	39	0
Sathibari	1	69	49	20	20	0	10	19	19	1
Nayani Para	1	10	8	2	5	0	3	2	0	0
Bir Bhadraghat	1	83	80	3	75	2	2	0	3	1
Moghai	1	148	146	2	103	2	33	0	10	0
*Chairganti	1	106	103	3	102	3	0	0	1	0
*Chhota Dhopakandi	1	69	67	2	53	0	14	2	0	0
*Chouduar	1	98	93	5	72	0	13	1	8	4
*Dhamkul Jangaliaganti	1	275	265	10	187	6	24	1	54	3
Dhamkul	1	260	250	10	177	6	23	1	50	3
Jangaliaganti	1	15	15	0	10	0	1	0	4	0
*Dogachhi	1	546	495	51	264	4	202	43	29	4
Char Dogachhi	1	355	308	47	149	0	146	43	13	4
Puran Dogachhi	1	191	187	4	115	4	56	0	16	0
*Garabari	1	129	124	5	110	3	9	0	5	2
Garabari	1	76	71	5	61	3	5	0	5	2
Char Garabari	1	53	53	0	49	0	4	0	0	0
*Jhati Belai	1	104	101	3	96	0	4	0	1	3
*Khudra Bhadraghat	1	79	76	3	39	0	32	3	5	0
*Madhya Bhadraghat	1	466	376	90	233	14	107	70	36	6
*Mug Belai	1	123	121	2	94	0	2	0	25	2
Mug Belai	1	43	42	1	33	0	2	0	7	1
Sarkar Para	1	80	79	1	61	0	0	0	18	1

Table C-11: Distribution of population aged 7 years and above not attending school but employed by field of employment, sex, residence and community

Administrative Unit *Residence* Community	RMO	Population Aged 7 Years and Above Not Attending School but Employed			Field of Employment					
					Agriculture		Industry		Service	
		Both Sex	Male	Female	Male	Female	Male	Female	Male	Female
1	2	3	4	5	6	7	8	9	10	11
*Saidganti	1	65	64	1	55	1	4	0	5	0
*Uday Krishnapur	1	348	333	15	276	6	29	7	28	2
Nurnagar	1	163	161	2	123	0	19	0	19	2
Char Nurnagar	1	185	172	13	153	6	10	7	9	0
Jamtail Union Total		4995	4814	181	3023	18	518	25	1273	138
Jamtail Union	1	3697	3605	92	2642	16	324	12	639	64
Jamtail Union	3	1298	1209	89	381	2	194	13	634	74
*Dahsika	1	236	234	2	217	2	14	0	3	0
Dahsika	1	185	183	2	169	2	13	0	1	0
Char Dahsika	1	51	51	0	48	0	1	0	2	0
*Dhopakandi	1	304	296	8	108	1	6	0	182	7
*Haluakandi	1	182	178	4	117	1	19	0	42	3
*Jamtail	3	989	909	80	206	1	104	13	599	66
*Kamarkhanda	3	309	300	9	175	1	90	0	35	8
Kamarkhanda	3	213	205	8	93	1	81	0	31	7
Char Kamarkhanda	3	96	95	1	82	0	9	0	4	1
*Karnasuti	1	387	375	12	257	1	39	2	79	9
*Kora Udaypur	1	238	233	5	186	1	44	3	3	1
Kora Udaypur	1	184	180	4	140	0	37	3	3	1
Kora Udaypur Char Para	1	54	53	1	46	1	7	0	0	0
*Kura	1	716	708	8	649	1	52	4	7	3
Bara Kura	1	446	441	5	400	1	37	4	4	0
Char Kura	1	235	232	3	218	0	11	0	3	3
Dhunchi	1	35	35	0	31	0	4	0	0	0
*Nandina Madhu	1	244	240	4	189	0	22	0	29	4
*Paistak	1	87	86	1	72	0	8	1	6	0
*Pakuria	1	561	541	20	454	4	36	1	51	15
Char Bara Dhul	1	136	134	2	85	1	0	0	49	1
Bara Pakuria	1	224	210	14	196	2	13	0	1	12
Chhota Pakuria	1	153	152	1	137	0	15	1	0	0
Krishna Diar	1	48	45	3	36	1	8	0	1	2
*Tengrail	1	742	714	28	393	5	84	1	237	22
Alok Diar	1	238	222	16	112	3	22	1	88	12
Tengrail	1	36	36	0	35	0	1	0	0	0
Bhayer Char	1	99	99	0	75	0	18	0	6	0
Char Tengrail	1	369	357	12	171	2	43	0	143	10
Jhawail Union Total		5057	4609	448	2177	17	1366	336	1066	95
*Balukul	1	203	200	3	126	2	53	0	21	1
*Bharanga	1	175	174	1	96	0	44	1	34	0
*Chak Sahabazpur	1	298	295	3	205	0	18	0	72	3
*Chala	1	421	411	10	283	4	101	3	27	3
Nayachala	1	85	83	2	52	0	18	0	13	2
Chala	1	336	328	8	231	4	83	3	14	1

Table C-11: Distribution of population aged 7 years and above not attending school but employed by field of employment, sex, residence and community

Administrative Unit *Residence* Community	RMO	Population Aged 7 Years and Above Not Attending School but Employed			Field of Employment					
					Agriculture		Industry		Service	
		Both Sex	Male	Female	Male	Female	Male	Female	Male	Female
1	2	3	4	5	6	7	8	9	10	11
*Chandpur	1	165	120	45	24	0	44	28	52	17
*Jhaul	1	335	299	36	95	2	30	19	174	15
*Joyen Bara Dhul	1	530	520	10	267	0	102	3	151	7
Joyen Bara Dhul	1	274	268	6	119	0	35	2	114	4
Char Bara Dhul	1	256	252	4	148	0	67	1	37	3
*Khamar Bara Dhul	1	249	237	12	113	1	72	8	52	3
*Konabari	1	376	371	5	215	0	66	2	90	3
*Lahiribari	1	188	137	51	34	0	80	51	23	0
*Mamudakola	1	36	33	3	13	1	8	2	12	0
*Maynakandi	1	133	129	4	80	3	17	0	32	1
Maynakandi	1	71	69	2	39	2	12	0	18	0
Kashiahati	1	62	60	2	41	1	5	0	14	1
*Paiksa	1	823	587	236	45	1	393	198	149	37
*Panchbaria	1	45	45	0	26	0	14	0	5	0
*Par Jhaul Baghbari	1	548	530	18	257	2	147	11	126	5
*Swalpa Mamudpur	1	162	162	0	137	0	11	0	14	0
*Teghari	1	370	359	11	161	1	166	10	32	0
Teghari	1	299	290	9	108	0	163	9	19	0
Saldair	1	71	69	2	53	1	3	1	13	0
Roy Daulatpur Union Total		3599	3476	123	2135	23	683	53	658	47
*Banshbaria	1	311	289	22	110	3	107	0	72	19
*Barakandi	1	251	251	0	159	0	32	0	60	0
*Chaubaria	1	572	560	12	393	4	62	0	105	8
Purba Chaubaria	1	241	237	4	161	3	26	0	50	1
Paschim Chaubaria	1	166	159	7	106	1	11	0	42	6
Balarampur	1	165	164	1	126	0	25	0	13	1
*Daulatpur	1	402	395	7	274	2	45	1	76	4
Uttar Roy Daulatpur	1	198	195	3	119	2	33	0	43	1
Dakshin Roy Daulatpur	1	204	200	4	155	0	12	1	33	3
*Dhaleshwar	1	512	474	38	247	1	122	33	105	4
Dhaleshwar	1	161	160	1	105	1	26	0	29	0
Thakur Para	1	194	163	31	61	0	68	29	34	2
Haiderpur	1	127	122	5	55	0	28	3	39	2
Pechar Para	1	30	29	1	26	0	0	1	3	0
*Kazipur	1	206	188	18	91	1	51	13	46	4
*Koalganti	1	157	156	1	115	0	12	0	29	1
*Rasulpur	1	681	665	16	367	4	168	5	130	7
Rasulpur	1	384	377	7	214	2	72	2	91	3
Jatibari	1	122	121	1	86	0	35	1	0	0
Gopalpur	1	147	139	8	51	2	57	2	31	4
Sonapur	1	28	28	0	16	0	4	0	8	0
*Sabazpur	1	289	288	1	236	1	27	0	25	0
Sabazpur	1	227	226	1	180	1	21	0	25	0

Table C-11: Distribution of population aged 7 years and above not attending school but employed by field of employment, sex, residence and community

Administrative Unit *Residence* Community	RMO	Population Aged 7 Years and Above Not Attending School but Employed			Field of Employment					
					Agriculture		Industry		Service	
		Both Sex	Male	Female	Male	Female	Male	Female	Male	Female
1	2	3	4	5	6	7	8	9	10	11
Pathan Para	1	62	62	0	56	0	6	0	0	0
*Shyampur	1	155	148	7	117	7	25	0	6	0
*Tajur Para	1	63	62	1	26	0	32	1	4	0
Kazipur Upazila Total		46164	43293	2871	36599	1336	2883	454	3811	1081
Kazipur Upazila	1	43830	41007	2823	34549	1318	2806	445	3652	1060
Kazipur Upazila	2	1693	1660	33	1497	11	66	9	97	13
Kazipur Upazila	3	641	626	15	553	7	11	0	62	8
Kazipur Paurashava	2	1693	1660	33	1497	11	66	9	97	13
Ward No-01 Total		371	365	6	316	4	32	2	17	0
*Alampur	2	304	299	5	267	3	30	2	2	0
*Kabihar (Part)	2	67	66	1	49	1	2	0	15	0
Ward No-02 Total		142	141	1	130	1	4	0	7	0
*Paschim Para(Alam Pur)	2	142	141	1	130	1	4	0	7	0
Ward No-03 Total		113	112	1	109	1	0	0	3	0
*Alampur(Madhya Para)	2	113	112	1	109	1	0	0	3	0
Ward No-04 Total		211	198	13	159	3	8	0	31	10
*Alampur	2	211	198	13	159	3	8	0	31	10
Ward No-05 Total		170	170	0	152	0	5	0	13	0
*Alampur	2	118	118	0	108	0	4	0	6	0
*Palasbari (Part)	2	52	52	0	44	0	1	0	7	0
Ward No-06 Total		140	138	2	133	2	5	0	0	0
*Beri Pottol(Char Para)	2	140	138	2	133	2	5	0	0	0
Ward No-07 Total		94	93	1	81	0	2	1	10	0
*Paschim Para(Beara)	2	94	93	1	81	0	2	1	10	0
Ward No-08 Total		207	200	7	175	0	9	5	16	2
*Charpara (Beara Purba)	2	207	200	7	175	0	9	5	16	2
Ward No-09 Total		245	243	2	242	0	1	1	0	1
*Beri Pottol(Charpara)	2	245	243	2	242	0	1	1	0	1
Char Girish Union Total		4286	3808	478	3594	356	147	29	67	93
*Bhetua Jagannathpur	1	456	423	33	403	25	17	7	3	1
*Bholar Diar	1	182	159	23	157	23	1	0	1	0
*Char Dogla	1	376	278	98	274	84	4	5	0	9
*Char Girish	1	451	378	73	365	68	6	4	7	1
*Char Momin	1	119	113	6	111	2	2	2	0	2
*Char Nati Para	1	570	542	28	490	17	38	2	14	9
*Chhalal (Part)	1	371	275	96	267	86	5	2	3	8
*Guakhara (Guzabari)	1	341	329	12	283	5	35	1	11	6
Guakhara (Guzabari)	1	164	152	12	134	5	9	1	9	6
Guzabari	1	177	177	0	149	0	26	0	2	0
*Jorebari	1	286	273	13	271	13	1	0	1	0
*Raghunathpur	1	477	449	28	416	21	24	5	9	2
*Rajnathpur	1	440	424	16	398	11	13	1	13	4
*Sindur Ata	1	217	165	52	159	1	1	0	5	51

Table C-11: Distribution of population aged 7 years and above not attending school but employed by field of employment, sex, residence and community

Administrative Unit *Residence* Community	RMO	Population Aged 7 Years and Above Not Attending School but Employed			Field of Employment					
					Agriculture		Industry		Service	
		Both Sex	Male	Female	Male	Female	Male	Female	Male	Female
1	2	3	4	5	6	7	8	9	10	11
Chalitadanga Union Total		5263	5107	156	4361	37	223	20	523	99
*Barshibhanga	1	130	128	2	80	1	17	1	31	0
*Bhabanipur	1	189	186	3	179	0	3	0	4	3
*Bhanudanga	1	2033	1926	107	1689	20	49	16	188	71
Bhanudanga	1	601	547	54	461	6	9	4	77	44
Char Bhanduanga	1	1057	1006	51	896	14	34	11	76	26
Hajrahati	1	320	319	1	292	0	6	1	21	0
Khuksia	1	55	54	1	40	0	0	0	14	1
*Chalitadanga	1	415	410	5	360	1	11	0	39	4
*Durgatia Para	1	80	80	0	62	0	0	0	18	0
*Garaber	1	755	747	8	540	4	90	2	117	2
Garaber	1	232	231	1	189	0	1	0	41	1
Godagari	1	32	32	0	30	0	0	0	2	0
Shimul Dair	1	399	395	4	244	2	86	2	65	0
Shyampur	1	92	89	3	77	2	3	0	9	1
*Hatsira	1	463	456	7	412	2	23	1	21	4
*Kabihar	1	276	263	13	223	1	6	0	34	12
*Lakshmipur	1	270	267	3	234	2	5	0	28	1
*Mathail Chapar	1	474	466	8	414	6	11	0	41	2
*Satkaya	1	178	178	0	168	0	8	0	2	0
Gandail Union Total		3965	3758	207	3093	69	333	31	332	107
Gandail Union	1	3914	3710	204	3051	66	329	31	330	107
Gandail Union	3	51	48	3	42	3	4	0	2	0
*Baraitala	1	467	456	11	339	4	87	1	30	6
Baraitala	1	251	247	4	178	1	45	1	24	2
Baraitala Naya Para	1	216	209	7	161	3	42	0	6	4
*Gandail	1	1543	1503	40	1163	6	113	11	227	23
Uttar Gandail	1	256	244	12	213	1	11	4	20	7
Dakshin Gandail	1	518	504	14	282	0	42	2	180	12
Naya Para	1	76	73	3	44	1	21	1	8	1
Khamar Para	1	99	98	1	82	0	3	0	13	1
Dublai Purba	1	210	209	1	206	0	2	1	1	0
Dublai Paschim	1	89	88	1	81	1	4	0	3	0
Bawaikhola	1	200	193	7	178	3	14	2	1	2
Purba Khuiksia	1	29	29	0	15	0	14	0	0	0
Khaskhuksia	1	66	65	1	62	0	2	1	1	0
*Kachihara	1	216	212	4	161	2	39	2	12	0
*Kalikapur	1	781	757	24	720	5	33	12	4	7
Kalikapur	1	271	264	7	250	1	12	4	2	2
Ullah Para	1	174	172	2	156	0	16	2	0	0
Uatgari	1	189	188	1	181	0	5	0	2	1
Kunkunia	1	147	133	14	133	4	0	6	0	4
*Khuksia	1	326	224	102	169	35	44	3	11	64

RMO: 1 = Rural, 2 = Urban and 3 = Other Urban

Table C-11: Distribution of population aged 7 years and above not attending school but employed by field of employment, sex, residence and community

Administrative Unit *Residence* Community	RMO	Population Aged 7 Years and Above Not Attending School but Employed			Field of Employment					
					Agriculture		Industry		Service	
		Both Sex	Male	Female	Male	Female	Male	Female	Male	Female
1	2	3	4	5	6	7	8	9	10	11
Paschim Khuksia	1	132	126	6	77	3	41	2	8	1
Chak Dampur	1	194	98	96	92	32	3	1	3	63
*Mirar Para	1	109	109	0	88	0	0	0	21	0
*Paschim Betgari	1	472	449	23	411	14	13	2	25	7
Paschim Betgari	1	166	157	9	129	8	3	0	25	1
Char Betgari	1	181	173	8	164	1	9	2	0	5
Tikria Bhita	1	125	119	6	118	5	1	0	0	1
*Patagram	3	51	48	3	42	3	4	0	2	0
Kazipur Union Total		2937	2730	207	1744	16	268	107	718	84
*Bildaria	1	4	4	0	2	0	2	0	0	0
*Char Singabari	1	57	53	4	41	0	12	2	0	2
*Kazipur (Saudtala)	1	623	580	43	218	2	66	28	296	13
Kazipur (Saudtala)	1	433	397	36	204	0	66	28	127	8
Manikpatal	1	190	183	7	14	2	0	0	169	5
*Khudbandi	1	321	300	21	238	1	35	9	27	11
Khudbandi	1	156	141	15	107	0	12	4	22	11
Fakir Para	1	63	61	2	57	1	2	1	2	0
Masuakandi	1	102	98	4	74	0	21	4	3	0
*Meghai	1	1329	1240	89	876	10	62	25	302	54
Palashpur	1	194	185	9	158	3	19	6	8	0
Natun Meghai	1	144	130	14	102	0	0	0	28	14
Meghai	1	303	272	31	177	1	21	9	74	21
Baraitali	1	325	312	13	190	0	9	5	113	8
Muslim Para	1	363	341	22	249	6	13	5	79	11
*Pirajepara	1	91	86	5	55	1	16	2	15	2
*Purba Betgari	1	199	170	29	110	1	46	28	14	0
*Singrabari	1	313	297	16	204	1	29	13	64	2
Khas Rajbari Union Total		2077	1961	116	1904	108	43	0	14	8
*Angarkuta	1	42	42	0	42	0	0	0	0	0
*Bil Dhali	1	63	62	1	62	1	0	0	0	0
*Bisuriasa	1	4	4	0	1	0	3	0	0	0
*Dadbora	1	74	69	5	69	4	0	0	0	1
*Godarbagh	1	157	149	8	147	7	1	0	1	1
*Juktigachha	1	244	226	18	217	17	6	0	3	1
*Kalikapur	1	238	226	12	216	12	10	0	0	0
*Pirgachha	1	260	248	12	247	12	0	0	1	0
*Rajbari	1	498	470	28	448	23	14	0	8	5
Rajbari	1	215	209	6	195	2	10	0	4	4
Khas Rajbari	1	283	261	22	253	21	4	0	4	1
*Sanbanda	1	212	207	5	207	5	0	0	0	0
*Ujan Meoakhola	1	285	258	27	248	27	9	0	1	0
Maijbari Union Total		4243	3930	313	2343	25	721	83	866	205
*Bhatimerakhola	1	262	251	11	176	1	20	4	55	6

Table C-11: Distribution of population aged 7 years and above not attending school but employed by field of employment, sex, residence and community

Administrative Unit *Residence* Community	RMO	Population Aged 7 Years and Above Not Attending School but Employed			Field of Employment					
					Agriculture		Industry		Service	
		Both Sex	Male	Female	Male	Female	Male	Female	Male	Female
1	2	3	4	5	6	7	8	9	10	11
*Dhekuria	1	272	253	19	113	0	50	7	90	12
*Hatgachha	1	248	243	5	190	3	9	0	44	2
*Kuliagachha	1	1355	1287	68	650	2	435	50	202	16
Chhalabhara	1	623	584	39	182	2	240	24	162	13
Beltail	1	482	460	22	273	0	150	21	37	1
Chak Para	1	250	243	7	195	0	45	5	3	2
*Kunkunia	1	641	591	50	292	2	44	2	255	46
*Maijbari	1	763	723	40	451	10	131	16	141	14
Bil Chatial	1	281	266	15	172	1	50	11	44	3
Maijbari	1	258	241	17	139	4	35	5	67	8
Sreepur	1	116	112	4	68	3	20	0	24	1
Badiarpara	1	108	104	4	72	2	26	0	6	2
*Paikartali	1	310	298	12	212	1	11	3	75	8
*Sutanara	1	392	284	108	259	6	21	1	4	101
Sutanara	1	38	38	0	31	0	7	0	0	0
Mallikpara	1	354	246	108	228	6	14	1	4	101
Mansur Nagar Union Total		4640	4363	277	4168	237	54	10	141	30
*Bauramari	1	227	222	5	222	5	0	0	0	0
*Char Saldaha	1	666	654	12	651	8	1	0	2	4
*Chhalal (Part)	1	307	303	4	302	2	0	1	1	1
*Chhinna	1	520	493	27	489	27	1	0	3	0
*Kumariabari	1	854	784	70	713	45	41	5	30	20
*Maznabari	1	998	893	105	879	99	7	4	7	2
*Saldaha	1	434	425	9	332	8	1	0	92	1
*Salgram	1	634	589	45	580	43	3	0	6	2
Natuar Para Union Total		2864	2621	243	2177	144	252	53	192	46
*Bilsundar	1	112	110	2	48	1	5	0	57	1
*Jorgachha	1	71	71	0	71	0	0	0	0	0
*Khas Suriber	1	208	205	3	182	0	17	2	6	1
*Naturpara	1	336	318	18	251	5	26	2	41	11
*Panagari	1	335	309	26	288	10	19	14	2	2
*Phuljor	1	464	436	28	391	12	38	15	7	1
*Rehai Suriber	1	1031	913	118	771	93	92	13	50	12
Rehai Suriber	1	846	751	95	614	75	87	8	50	12
Khoragacha	1	185	162	23	157	18	5	5	0	0
*Uttar Tekani	1	307	259	48	175	23	55	7	29	18
Nishchintapur Union Total		3513	3178	335	3034	133	97	25	47	177
*Char Dorta	1	976	808	168	768	10	22	2	18	156
Zazira	1	289	280	9	257	1	15	0	8	8
Decree Dorta	1	453	327	126	318	0	7	0	2	126
Char Dorta	1	234	201	33	193	9	0	2	8	22
*Char Jagannathpur	1	316	300	16	286	1	7	4	7	11
*Char Panagari	1	429	418	11	394	2	15	4	9	5

RMO: 1 = Rural, 2 = Urban and 3 = Other Urban

Table C-11: Distribution of population aged 7 years and above not attending school but employed by field of employment, sex, residence and community

Administrative Unit *Residence* Community	RMO	Population Aged 7 Years and Above Not Attending School but Employed			Field of Employment					
					Agriculture		Industry		Service	
		Both Sex	Male	Female	Male	Female	Male	Female	Male	Female
1	2	3	4	5	6	7	8	9	10	11
Char Panagari	1	276	267	9	248	2	12	4	7	3
Decree Dorta Paschimpara	1	153	151	2	146	0	3	0	2	2
*Goalbathan	1	382	297	85	265	82	21	2	11	1
*Kajalgram	1	177	175	2	172	1	3	1	0	0
*Nishchintapur	1	820	786	34	767	27	17	6	2	1
Nishchintapur	1	491	466	25	454	22	11	2	1	1
Ghuincha	1	129	124	5	123	5	0	0	1	0
Buatuatala	1	47	47	0	47	0	0	0	0	0
Banshjan	1	38	38	0	38	0	0	0	0	0
Laskmipur	1	115	111	4	105	0	6	4	0	0
*Par Dorta	1	278	261	17	250	8	11	6	0	3
*Raghupur Bara Maisa	1	135	133	2	132	2	1	0	0	0
Sonamukhi Union Total		6739	6460	279	5410	135	446	38	604	106
Sonamukhi Union	1	6149	5882	267	4899	131	439	38	544	98
Sonamukhi Union	3	590	578	12	511	4	7	0	60	8
*Harinathpur	1	1677	1622	55	1186	14	213	6	223	35
Harinathpur	1	1359	1322	37	1036	13	179	5	107	19
Char Kandahd	1	318	300	18	150	1	34	1	116	16
*Krishna Gobindapur	1	792	722	70	693	49	9	3	20	18
Chak Parulkandi	1	480	457	23	443	20	6	0	8	3
Gurajia	1	169	128	41	126	26	2	1	0	14
Sonamukhi Bazar	1	143	137	6	124	3	1	2	12	1
*Paik Para	1	730	701	29	628	24	44	3	29	2
Uttar Paik Para	1	372	363	9	350	5	10	3	3	1
Dakshin Paik Para	1	358	338	20	278	19	34	0	26	1
*Paranpur	1	372	367	5	328	3	24	2	15	0
*Parulkandi	1	280	273	7	209	0	19	1	45	6
*Rasikpur	1	256	250	6	227	4	21	2	2	0
*Rouhabari	1	1022	970	52	806	22	33	4	131	26
Rouhabari	1	515	496	19	434	3	26	4	36	12
Gopalpur	1	196	185	11	151	10	0	0	34	1
Gachabari	1	163	147	16	88	3	7	0	52	13
Tatuahata	1	148	142	6	133	6	0	0	9	0
*Sonamukhi	3	590	578	12	511	4	7	0	60	8
*Sthalbari	1	1020	977	43	822	15	76	17	79	11
Subhagachha Union Total		1819	1750	69	1414	18	165	26	171	25
*Amal Mehar	1	296	285	11	245	3	27	4	13	4
*Bairabari Daial (Baggari)	1	135	132	3	119	2	0	0	13	1
*Barabaria	1	135	134	1	122	0	10	1	2	0
*Chormara	1	110	106	4	93	1	2	1	11	2
Chormara	1	24	23	1	21	1	0	0	2	0
Bangarpara	1	86	83	3	72	0	2	1	9	2
*Daial	1	150	146	4	127	2	7	0	12	2

RMO: 1 = Rural, 2 = Urban and 3 = Other Urban

Table C-11: Distribution of population aged 7 years and above not attending school but employed by field of employment, sex, residence and community

Administrative Unit *Residence* Community	RMO	Population Aged 7 Years and Above Not Attending School but Employed			Field of Employment					
					Agriculture		Industry		Service	
		Both Sex	Male	Female	Male	Female	Male	Female	Male	Female
1	2	3	4	5	6	7	8	9	10	11
Daial	1	68	66	2	54	0	4	0	8	2
Tarakandi	1	82	80	2	73	2	3	0	4	0
*Ekdala	1	26	25	1	25	0	0	1	0	0
*Jhunkail	1	382	370	12	258	5	50	7	62	0
Jhunkail	1	155	149	6	86	3	24	3	39	0
Khaspara	1	86	85	1	74	1	11	0	0	0
Jhunkail (Kazi Para)	1	15	15	0	12	0	1	0	2	0
Afania	1	33	32	1	15	0	6	1	11	0
Chadnagar	1	93	89	4	71	1	8	3	10	0
*Rauhabari	1	32	31	1	31	0	0	0	0	1
*Subhagachha	1	553	521	32	394	5	69	12	58	15
Subhagachha	1	106	101	5	60	2	14	1	27	2
Bir Subhagachha	1	304	286	18	227	3	30	11	29	4
Ghati Subhagachha	1	143	134	9	107	0	25	0	2	9
Tekani Union Total		2125	1967	158	1860	47	68	23	39	88
*Adityapur	1	143	132	11	129	6	3	0	0	5
*Dakshin Tekani	1	699	603	96	522	13	49	18	32	65
Tekani	1	234	228	6	216	6	10	0	2	0
Uttar Burungi	1	32	31	1	30	0	1	0	0	1
Kantanagar	1	36	36	0	36	0	0	0	0	0
Char Burungi	1	51	50	1	43	0	7	1	0	0
Char Kantanagar	1	119	108	11	83	1	17	7	8	3
Daskin Burungi	1	227	150	77	114	6	14	10	22	61
*Harinathpur	1	39	38	1	38	1	0	0	0	0
*Jumar Khuksa	1	169	165	4	154	1	10	2	1	1
*Kinarber	1	304	292	12	290	2	1	1	1	9
*Konabari	1	269	260	9	260	3	0	0	0	6
*Manikdair	1	178	177	1	176	1	1	0	0	0
*Par Khuksa	1	324	300	24	291	20	4	2	5	2
Royganj Upazila Total		53335	51406	1929	41636	964	5017	507	4753	458
Royganj Upazila	1	51394	49608	1786	40501	952	4819	420	4288	414
Royganj Upazila	2	1755	1627	128	1024	11	187	84	416	33
Royganj Upazila	3	186	171	15	111	1	11	3	49	11
Royganj Paurashava	2	1755	1627	128	1024	11	187	84	416	33
Ward No-01 Total		166	156	10	61	0	16	0	79	10
*Dhangara (Purba)	2	29	25	4	1	0	8	0	16	4
*Dhangara (Paschim)	2	65	63	2	7	0	1	0	55	2
*Dhangara (Uttar)	2	2	0	2	0	0	0	0	0	2
*Simla (Part)(Dhakin&Purbapara	2	70	68	2	53	0	7	0	8	2
Ward No-02 Total		455	393	62	271	3	70	58	52	1
*Dhangara (Pramanik Para)	2	149	147	2	140	2	2	0	5	0
*Dhangara (Palparamaidhaprjt)	2	139	79	60	10	1	63	58	6	1
*Dhangara (Dactarparamaidhaibj	2	94	94	0	70	0	5	0	19	0

Table C-11: Distribution of population aged 7 years and above not attending school but employed by field of employment, sex, residence and community

Administrative Unit *Residence* Community	RMO	Population Aged 7 Years and Above Not Attending School but Employed			Field of Employment					
					Agriculture		Industry		Service	
		Both Sex	Male	Female	Male	Female	Male	Female	Male	Female
1	2	3	4	5	6	7	8	9	10	11
*Royganj (Maidha)	2	73	73	0	51	0	0	0	22	0
Ward No-03 Total		51	46	5	14	0	24	2	8	3
*Rantitha (Purab Parshim&Hakin	2	51	46	5	14	0	24	2	8	3
Ward No-04 Total		191	182	9	92	1	20	4	70	4
*Dashar Para	2	19	19	0	0	0	0	0	19	0
*Dhangara (Uttair Purba Part)	2	20	19	1	19	0	0	0	0	1
*Purba Lakshmikola (Utt.Pas.Par	2	135	129	6	72	1	18	4	39	1
*Rantitha (Utt.Bagabari)	2	17	15	2	1	0	2	0	12	2
Ward No-05 Total		112	105	7	76	1	6	3	23	3
*Betua Uttar	2	58	56	2	47	0	5	2	4	0
*Khurda Basuria (Utt. Pars.Part	2	38	36	2	26	1	0	0	10	1
*Purba Lakshmikola (Ayarpa.Par	2	7	6	1	1	0	0	0	5	1
*Purbazakshmikoza(Sakarpara F	2	9	7	2	2	0	1	1	4	1
Ward No-06 Total		222	209	13	124	1	34	12	51	0
*Jumbar Para	2	12	12	0	11	0	1	0	0	0
*Maodha Para	2	36	33	3	10	0	7	3	16	0
*Khurda Basuria (Dhakn Part)	2	51	49	2	49	1	0	1	0	0
*Purba Lakshmikola	2	113	106	7	53	0	26	7	27	0
*Uttar Para	2	10	9	1	1	0	0	1	8	0
Ward No-07 Total		238	232	6	188	3	6	0	38	3
*Gunaganti	2	125	121	4	83	2	1	0	37	2
*Makimpur	2	113	111	2	105	1	5	0	1	1
Ward No-08 Total		41	39	2	10	0	0	1	29	1
*Chak Mathur	2	10	10	0	6	0	0	0	4	0
*Maheshpur (Madak Para)(Pur P	2	31	29	2	4	0	0	1	25	1
Ward No-09 Total		279	265	14	188	2	11	4	66	8
*Rajibpur (Dhakin Part)	2	96	89	7	75	1	6	0	8	6
*Maheshpur (Paschim)	2	97	93	4	37	0	4	3	52	1
*Ramnath (Japra Khuter Char.Dh	2	86	83	3	76	1	1	1	6	1
Brahmagachha Union Total		7300	7158	142	5077	47	1536	50	545	45
*Bamanbhag	1	309	305	4	198	1	78	3	29	0
Khetabgati	1	154	152	2	80	0	47	2	25	0
Bamanbhag	1	155	153	2	118	1	31	1	4	0
*Baraibhag	1	898	871	27	627	6	211	8	33	13
Bil Chandi	1	153	146	7	93	0	43	0	10	7
Kalia Bil	1	154	154	0	123	0	29	0	2	0
Baraibhag	1	559	541	18	396	6	124	6	21	6
Gopalpur	1	32	30	2	15	0	15	2	0	0
*Basuria	1	198	197	1	136	1	42	0	19	0
*Bhatharia	1	276	272	4	184	3	76	1	12	0
*Biswas Para	1	96	95	1	92	1	3	0	0	0
*Brahmagachha	1	656	646	10	255	0	264	5	127	5
Char Brahmagachha	1	510	502	8	231	0	250	5	21	3

Table C-11: Distribution of population aged 7 years and above not attending school but employed by field of employment, sex, residence and community

Administrative Unit *Residence* Community	RMO	Population Aged 7 Years and Above Not Attending School but Employed			Field of Employment					
					Agriculture		Industry		Service	
		Both Sex	Male	Female	Male	Female	Male	Female	Male	Female
1	2	3	4	5	6	7	8	9	10	11
Brahmagachha	1	146	144	2	24	0	14	0	106	2
*Budharganti	1	195	185	10	86	1	93	6	6	3
*Chak Mohanbari	1	304	292	12	212	4	36	5	44	3
*Chandpur	1	363	355	8	350	7	3	1	2	0
*Daibagnyaganti	1	294	292	2	288	1	0	0	4	1
*Dharma Dasganti	1	192	192	0	156	0	27	0	9	0
*Godganti	1	138	138	0	107	0	29	0	2	0
*Haman Daman	1	274	258	16	122	2	130	13	6	1
*Hasil Hossain	1	286	280	6	260	6	15	0	5	0
*Hasil Raghunathpur	1	191	183	8	124	1	21	2	38	5
*Ilangi	1	174	172	2	103	0	58	2	11	0
*Janakiganti	1	110	108	2	94	1	14	0	0	1
*Kaira	1	662	658	4	539	3	59	0	60	1
*Kaliabari	1	64	62	2	55	1	7	0	0	1
*Khamarganti	1	372	363	9	283	2	35	0	45	7
*Kumar Gara	1	57	57	0	57	0	0	0	0	0
*Kutharganti	1	315	312	3	186	2	119	1	7	0
Kutharganti	1	267	264	3	163	2	98	1	3	0
Masem Hasel	1	48	48	0	23	0	21	0	4	0
*Randila Bahadur	1	252	247	5	158	1	53	2	36	2
Chak Gopal	1	41	39	2	37	0	0	0	2	2
Randila Bahadur	1	211	208	3	121	1	53	2	34	0
*Randila Prasad	1	77	77	0	69	0	8	0	0	0
*Tebaria	1	547	541	6	336	3	155	1	50	2
Hubanganti	1	107	106	1	85	1	21	0	0	0
Tebaria	1	418	414	4	233	1	131	1	50	2
Chak Bhataria	1	22	21	1	18	1	3	0	0	0
Chandaikona Union Total		6611	6413	198	4787	78	274	20	1352	100
*Balla Bhenkur	1	161	153	8	139	2	11	4	3	2
*Baoikola	1	326	307	19	305	13	1	3	1	3
*Berabajua	1	160	145	15	104	9	2	0	39	6
*Bil Dhamai	1	48	48	0	48	0	0	0	0	0
*Chak Satra	1	99	97	2	62	2	14	0	21	0
*Chandaikona	1	873	829	44	218	1	11	0	600	43
*Datia Benimadhab	1	184	169	15	168	6	1	0	0	9
*Datia Digar	1	182	179	3	171	3	0	0	8	0
*Daulatpur Khurd	1	112	108	4	88	3	14	0	6	1
*Debrajpur	1	291	287	4	277	3	1	0	9	1
*Deraganti	1	102	99	3	77	2	17	0	5	1
*Dumrai	1	163	163	0	160	0	1	0	2	0
*Kabari Para	1	90	88	2	85	0	1	2	2	0
*Khoksha Hata	1	34	34	0	33	0	1	0	0	0
*Kodla Digar	1	655	630	25	445	9	47	4	138	12

Table C-11: Distribution of population aged 7 years and above not attending school but employed by field of employment, sex, residence and community

Administrative Unit *Residence* Community	RMO	Population Aged 7 Years and Above Not Attending School but Employed			Field of Employment					
					Agriculture		Industry		Service	
		Both Sex	Male	Female	Male	Female	Male	Female	Male	Female
1	2	3	4	5	6	7	8	9	10	11
*Lakshmi Bishnuprasad	1	200	199	1	98	0	2	0	99	1
*Mojafarpur (Mazupur)	1	298	296	2	276	2	0	0	20	0
*Nijhuri	1	227	222	5	186	3	4	0	32	2
*Parkodla	1	200	198	2	187	2	3	0	8	0
*Paschim Lakshmikola	1	157	154	3	142	1	5	0	7	2
*Purba Paikara	1	295	286	9	262	9	5	0	19	0
*Rudrapur	1	153	147	6	123	4	24	2	0	0
*Saria Hajipur	1	132	132	0	129	0	1	0	2	0
*Saraidaha	1	183	178	5	96	0	27	1	55	4
*Sarutia	1	127	124	3	86	0	4	0	34	3
*Senganti	1	106	105	1	94	0	0	0	11	1
*Simla (Part)	1	577	562	15	393	2	52	4	117	9
*Sonaram	1	249	248	1	152	1	16	0	80	0
*Shyamgop	1	150	149	1	117	1	8	0	24	0
*Tabari Para	1	77	77	0	66	0	1	0	10	0
Dhamainagar Union Total		3585	3458	127	3357	113	27	3	74	11
*Adityabaria	1	70	69	1	59	1	0	0	10	0
*Andra	1	63	61	2	51	0	0	0	10	2
*Arjuni	1	67	67	0	67	0	0	0	0	0
*Bnakai	1	332	321	11	313	5	5	3	3	3
Bnakai	1	254	252	2	248	2	2	0	2	0
Sikarpur	1	78	69	9	65	3	3	3	1	3
*Barail	1	65	64	1	64	1	0	0	0	0
*Binod Bari	1	103	96	7	96	7	0	0	0	0
*Chander Paikara	1	90	89	1	89	1	0	0	0	0
*Dhamainagar	1	333	320	13	310	12	4	0	6	1
*Goal Para	1	58	58	0	58	0	0	0	0	0
*Golta	1	51	51	0	51	0	0	0	0	0
*Jamtail	1	222	202	20	201	20	1	0	0	0
*Khiail	1	136	133	3	130	2	1	0	2	1
*Khodadpur	1	111	110	1	110	1	0	0	0	0
Khodadpur	1	90	90	0	90	0	0	0	0	0
Haldibari	1	21	20	1	20	1	0	0	0	0
*Kumarpur	1	63	62	1	62	1	0	0	0	0
*Krishnapur	1	151	142	9	141	9	1	0	0	0
*Khidra Suhara	1	48	48	0	48	0	0	0	0	0
*Khirtala	1	472	466	6	422	3	15	0	29	3
Khirtala	1	71	68	3	67	1	0	0	1	2
Baitkamari	1	79	79	0	75	0	1	0	3	0
Mirzapur	1	50	50	0	42	0	3	0	5	0
Daulatpur	1	49	48	1	26	0	11	0	11	1
Chaka Bil	1	5	5	0	5	0	0	0	0	0
Chandiduar	1	17	17	0	17	0	0	0	0	0

RMO: 1 = Rural, 2 = Urban and 3 = Other Urban

Table C-11: Distribution of population aged 7 years and above not attending school but employed by field of employment, sex, residence and community

Administrative Unit *Residence* Community	RMO	Population Aged 7 Years and Above Not Attending School but Employed			Field of Employment					
					Agriculture		Industry		Service	
		Both Sex	Male	Female	Male	Female	Male	Female	Male	Female
1	2	3	4	5	6	7	8	9	10	11
Bhadli Para	1	88	86	2	86	2	0	0	0	0
Protap Guchchhagram	1	113	113	0	104	0	0	0	9	0
*Kurcha	1	82	80	2	78	1	0	0	2	1
*Lakshmi Kolattar	1	18	18	0	18	0	0	0	0	0
*Majhuria	1	65	65	0	64	0	0	0	1	0
*Mechhabaria	1	10	10	0	10	0	0	0	0	0
*Nabankota	1	91	91	0	82	0	0	0	9	0
*Naopa	1	178	152	26	152	26	0	0	0	0
*Sadra	1	87	86	1	86	1	0	0	0	0
*Saroil	1	202	184	18	184	18	0	0	0	0
Saroil	1	126	123	3	123	3	0	0	0	0
Kholabaria	1	76	61	15	61	15	0	0	0	0
*Shibpur	1	278	277	1	275	1	0	0	2	0
Shibpur	1	141	140	1	139	1	0	0	1	0
Kusta	1	71	71	0	71	0	0	0	0	0
Mahashacha Chapar	1	41	41	0	40	0	0	0	1	0
Debipur	1	25	25	0	25	0	0	0	0	0
*Uttar Faridpur	1	139	136	3	136	3	0	0	0	0
Dhangara Union Total		5392	5196	196	4453	53	392	85	351	58
Dhangara Union	1	5206	5025	181	4342	52	381	82	302	47
Dhangara Union	3	186	171	15	111	1	11	3	49	11
*Abudia	1	302	300	2	260	0	33	0	7	2
*Basuria	1	244	241	3	234	2	4	0	3	1
*Betua Dakshin Para	1	354	345	9	343	1	2	2	0	6
*Bhikanpur	1	163	155	8	128	4	5	1	22	3
*Bil Chandi	1	115	106	9	96	3	4	1	6	5
*Darbastu	1	76	62	14	25	1	34	12	3	1
*Joyanpur	1	226	207	19	176	2	12	13	19	4
*Jhapra	1	972	917	55	740	11	139	34	38	10
Kazipur	1	177	176	1	161	0	10	1	5	0
Chak Abhiram	1	50	50	0	49	0	1	0	0	0
Kalicharan Jhapra	1	119	109	10	80	3	29	7	0	0
Mallikchand	1	111	111	0	95	0	16	0	0	0
Nauda	1	76	76	0	62	0	14	0	0	0
Ramnath (Part)	1	101	79	22	47	0	28	17	4	5
Jhapra Abhiram	1	197	178	19	117	7	35	9	26	3
Bulakipur	1	123	122	1	118	1	1	0	3	0
Chandragathi	1	18	16	2	11	0	5	0	0	2
*Karilabari	1	151	151	0	119	0	25	0	7	0
*Nalchhia	1	487	479	8	384	3	3	0	92	5
Nalchhia	1	376	368	8	273	3	3	0	92	5
Sonai	1	111	111	0	111	0	0	0	0	0
*Nijpara	1	79	79	0	77	0	1	0	1	0

Table C-11: Distribution of population aged 7 years and above not attending school but employed by field of employment, sex, residence and community

Administrative Unit *Residence* Community	RMO	Population Aged 7 Years and Above Not Attending School but Employed			Field of Employment					
					Agriculture		Industry		Service	
		Both Sex	Male	Female	Male	Female	Male	Female	Male	Female
1	2	3	4	5	6	7	8	9	10	11
*Purba Atgharia	1	420	400	20	345	6	48	11	7	3
*Rauha	1	512	506	6	476	6	12	0	18	0
*Royganj (Part)	3	186	171	15	111	1	11	3	49	11
Royganj (Part)	3	61	59	2	39	0	1	0	19	2
Lahor	3	99	86	13	54	1	5	3	27	9
Chak Chandaikona	3	26	26	0	18	0	5	0	3	0
*Salisabala	1	545	532	13	510	11	19	0	3	2
*Telijana	1	560	545	15	429	2	40	8	76	5
Telijana	1	227	214	13	186	2	23	8	5	3
Chor Tezijona	1	215	213	2	170	0	7	0	36	2
Nishchintapur	1	118	118	0	73	0	10	0	35	0
Dhubil Union Total		4979	4876	103	4427	80	389	14	60	9
*Amsara	1	786	754	32	728	28	9	1	17	3
*Bethua	1	626	621	5	561	4	55	1	5	0
*Chak Daud	1	32	32	0	32	0	0	0	0	0
*Chak Ghughat	1	57	56	1	40	0	16	1	0	0
*Chowdhury Ghughat	1	291	273	18	236	16	35	2	2	0
*Chuniakhara	1	302	299	3	272	1	18	0	9	2
*Dhubil Katarmahal	1	314	308	6	274	5	28	1	6	0
*Dhubil Mehamanshahi	1	432	425	7	418	5	5	2	2	0
*Gopinathpur	1	131	131	0	131	0	0	0	0	0
*Ichhidaha	1	89	89	0	80	0	8	0	1	0
*Jhaul	1	387	383	4	273	3	109	1	1	0
*Kharija Ghughat	1	102	99	3	87	3	10	0	2	0
*Malatinagar	1	655	636	19	564	12	58	3	14	4
*Naipara	1	195	193	2	165	0	28	2	0	0
*Satkusi	1	336	334	2	332	2	2	0	0	0
*Shyamerghana	1	79	79	0	78	0	1	0	0	0
*Uttarpara Bharmohini	1	165	164	1	156	1	7	0	1	0
Ghurka Union Total		5457	5198	259	4068	119	521	69	609	71
*Basudebkol	1	498	474	24	394	12	32	3	48	9
Uttarpara	1	162	159	3	147	3	8	0	4	0
Dakshinpara	1	237	226	11	178	4	14	1	34	6
Buthar Char	1	24	21	3	14	1	3	2	4	0
Kutuber Char	1	75	68	7	55	4	7	0	6	3
*Bhuiyanganti	1	211	209	2	120	0	12	0	77	2
Sthan Singhpur	1	84	84	0	31	0	11	0	42	0
Kalikapur	1	94	92	2	88	0	1	0	3	2
Bhuyaganty	1	33	33	0	1	0	0	0	32	0
*Chak Gobindapur	1	288	287	1	226	1	42	0	19	0
*Deobhog	1	196	180	16	159	8	0	0	21	8
*Ghurka	1	915	850	65	550	14	193	43	107	8
*Harni	1	51	51	0	51	0	0	0	0	0

RMO: 1 = Rural, 2 = Urban and 3 = Other Urban

Table C-11: Distribution of population aged 7 years and above not attending school but employed by field of employment, sex, residence and community

Administrative Unit *Residence* Community	RMO	Population Aged 7 Years and Above Not Attending School but Employed			Field of Employment					
					Agriculture		Industry		Service	
		Both Sex	Male	Female	Male	Female	Male	Female	Male	Female
1	2	3	4	5	6	7	8	9	10	11
*Hat Ichla	1	266	257	9	251	9	0	0	6	0
*Ichla Digar	1	153	144	9	75	0	4	1	65	8
*Jagannathpur	1	475	442	33	383	4	27	13	32	16
Jagannathpur	1	376	344	32	286	3	26	13	32	16
Jhanjali Para	1	99	98	1	97	1	1	0	0	0
*Khurd Raghunathpur	1	187	183	4	160	3	22	1	1	0
*Langalmura	1	490	478	12	359	2	31	1	88	9
*Madhyapara Bharmohini	1	333	328	5	157	1	87	1	84	3
*Mordia	1	119	115	4	84	4	26	0	5	0
*Royhati	1	680	626	54	590	48	28	6	8	0
Royhati	1	508	457	51	427	45	23	6	7	0
Royhati Digharpar	1	172	169	3	163	3	5	0	1	0
*Sreeramer Para	1	153	153	0	146	0	3	0	4	0
*Shyamnai	1	442	421	21	363	13	14	0	44	8
Durgapur	1	94	92	2	92	2	0	0	0	0
Muraripur	1	113	105	8	47	0	14	0	44	8
Shyamnai	1	235	224	11	224	11	0	0	0	0
Nalka Union Total		6626	6429	197	5502	67	479	75	448	55
*Alam Chandpur	1	108	99	9	63	5	30	2	6	2
Alam Chandpur	1	60	55	5	43	3	6	1	6	1
Sorabari	1	48	44	4	20	2	24	1	0	1
*Angaru	1	159	157	2	155	1	0	0	2	1
*Bishnupur	1	223	222	1	174	0	16	0	32	1
*Chak Dader Para	1	64	60	4	46	2	0	2	14	0
*Chak Manohar	1	167	166	1	110	0	50	1	6	0
*Char Faridpur	1	269	266	3	244	2	13	0	9	1
*Dadpur	1	465	433	32	371	9	31	22	31	1
Mahat Para	1	186	157	29	143	7	3	22	11	0
Kayesta Para	1	83	82	1	66	1	3	0	13	0
Daspara	1	92	91	1	63	0	23	0	5	1
Podder Para	1	104	103	1	99	1	2	0	2	0
*Dattakusa	1	507	490	17	341	4	34	0	115	13
Dattakusa	1	354	340	14	261	3	10	0	69	11
Kalipur	1	153	150	3	80	1	24	0	46	2
*Gopinathpur	1	80	80	0	80	0	0	0	0	0
*Erandaha	1	1042	1016	26	938	14	45	8	33	4
Hatkanda	1	124	115	9	79	1	30	6	6	2
Erandaha	1	774	764	10	723	7	14	1	27	2
Majhi Para	1	144	137	7	136	6	1	1	0	0
*Jhakri	1	445	410	35	233	5	137	26	40	4
Jhakri	1	121	112	9	57	0	43	6	12	3
Horganti	1	181	178	3	128	1	22	2	28	0
Alakdia	1	143	120	23	48	4	72	18	0	1

RMO: 1 = Rural, 2 = Urban and 3 = Other Urban

Table C-11: Distribution of population aged 7 years and above not attending school but employed by field of employment, sex, residence and community

Administrative Unit *Residence* Community	RMO	Population Aged 7 Years and Above Not Attending School but Employed			Field of Employment					
					Agriculture		Industry		Service	
		Both Sex	Male	Female	Male	Female	Male	Female	Male	Female
1	2	3	4	5	6	7	8	9	10	11
*Kanthalbaria	1	532	531	1	521	0	7	0	3	1
Kanthalbaria	1	262	261	1	258	0	2	0	1	1
Boaliar Char	1	270	270	0	263	0	5	0	2	0
*Kumajpur	1	273	273	0	202	0	25	0	46	0
Kumajpur	1	234	234	0	183	0	16	0	35	0
Sahabganj	1	27	27	0	12	0	7	0	8	0
West Muradpur	1	12	12	0	7	0	2	0	3	0
*East Mathurapur	1	370	369	1	318	0	38	1	13	0
*Nalchhia	1	154	147	7	126	1	17	1	4	5
Nalchhia	1	144	137	7	126	1	7	1	4	5
Shah Para	1	10	10	0	0	0	10	0	0	0
*Nalka Sengati	1	431	414	17	357	1	16	5	41	11
Nalka Sengati	1	349	333	16	291	1	12	5	30	10
Kaimgram	1	82	81	1	66	0	4	0	11	1
*Purba Faridpur	1	567	550	17	535	15	7	2	8	0
*Rampur	1	66	64	2	56	0	0	0	8	2
*Ratankandi	1	295	278	17	263	6	4	3	11	8
*Sujapur	1	263	259	4	237	2	8	1	14	1
Sujapur	1	178	175	3	162	2	7	0	6	1
Paschim Maturapur	1	85	84	1	75	0	1	1	8	0
*Tin Nandina	1	146	145	1	132	0	1	1	12	0
Tin Nandina (Panch Para)	1	23	23	0	23	0	0	0	0	0
Khamar Para	1	47	47	0	35	0	0	0	12	0
Khola Para	1	49	49	0	49	0	0	0	0	0
Adrosho Para (Kholapara)	1	27	26	1	25	0	1	1	0	0
Pangashi Union Total		7427	7205	222	5684	71	1077	100	444	51
*Benganai	1	1679	1659	20	1567	12	79	3	13	5
Majh Para	1	214	210	4	210	4	0	0	0	0
Uttarpara	1	266	266	0	263	0	3	0	0	0
Purbapara	1	128	128	0	127	0	1	0	0	0
Paschimpara	1	333	333	0	305	0	28	0	0	0
Baikunthapur	1	372	369	3	328	3	31	0	10	0
Gangarampur	1	76	74	2	71	1	0	0	3	1
Manoharpur	1	290	279	11	263	4	16	3	0	4
*Brahmanbaria	1	502	492	10	392	6	67	2	33	2
Brahmanbaria	1	273	271	2	216	1	29	0	26	1
Nizamganti	1	114	113	1	97	1	10	0	6	0
Dhangar Para	1	115	108	7	79	4	28	2	1	1
*Chak Nur	1	594	587	7	470	4	96	2	21	1
*Deulmura	1	363	343	20	207	0	135	14	1	6
*Gram Pangashi	1	611	572	39	388	18	128	9	56	12
Gram Pangashi	1	453	415	38	244	18	116	8	55	12
Hatkanda	1	158	157	1	144	0	12	1	1	0

Table C-11: Distribution of population aged 7 years and above not attending school but employed by field of employment, sex, residence and community

Administrative Unit *Residence* Community	RMO	Population Aged 7 Years and Above Not Attending School but Employed			Field of Employment					
					Agriculture		Industry		Service	
		Both Sex	Male	Female	Male	Female	Male	Female	Male	Female
1	2	3	4	5	6	7	8	9	10	11
*Hat Pangashi	1	615	562	53	200	16	216	28	146	9
Hat Pangashi	1	423	386	37	90	10	164	22	132	5
Chauraganti	1	192	176	16	110	6	52	6	14	4
*Kalinja	1	283	262	21	227	1	25	20	10	0
Kalinja	1	177	177	0	149	0	18	0	10	0
Adarshapara	1	106	85	21	78	1	7	20	0	0
*Krishnadia	1	139	138	1	136	0	2	1	0	0
*Matikora	1	245	244	1	239	1	4	0	1	0
*Metra Teghari	1	424	422	2	407	2	15	0	0	0
*Mirer Deulmura	1	435	432	3	329	0	41	0	62	3
*Naoda Salua	1	750	722	28	566	8	96	13	60	7
Purbapara	1	160	154	6	106	1	44	1	4	4
Paschimpara	1	251	242	9	195	0	25	7	22	2
Chak Anar Dumur	1	58	57	1	27	0	9	1	21	0
Narayan Salua	1	44	44	0	29	0	7	0	8	0
Kaya Bil	1	141	130	11	116	6	11	4	3	1
Nauda Dumur	1	96	95	1	93	1	0	0	2	0
*Narua	1	220	216	4	159	3	47	1	10	0
*Rameshwarganti	1	267	264	3	230	0	28	1	6	2
*Sreedasganti	1	300	290	10	167	0	98	6	25	4
Sreedasganti	1	232	226	6	142	0	71	6	13	0
Mamokarganti	1	68	64	4	25	0	27	0	12	4
Sonakhara Union Total		4203	3846	357	3257	325	135	7	454	25
*Akra	1	288	282	6	249	6	11	0	22	0
*Bandihar	1	82	80	2	78	2	2	0	0	0
*Bansail	1	188	178	10	131	6	0	1	47	3
*Bhuiat	1	275	271	4	193	2	4	0	74	2
*Dhaljan	1	423	407	16	390	14	9	0	8	2
*Dostpara	1	200	173	27	171	27	0	0	2	0
*Gopalpur	1	148	140	8	136	8	0	0	4	0
*Gothita	1	222	219	3	212	2	2	0	5	1
*Hajipur	1	132	122	10	107	8	0	0	15	2
*Kalia	1	255	135	120	135	120	0	0	0	0
*Khaichala	1	183	182	1	154	1	23	0	5	0
*Madhupur	1	186	186	0	146	0	1	0	39	0
*Mauhar	1	126	125	1	115	1	3	0	7	0
*Nimgachi	1	403	373	30	170	15	52	4	151	11
*Paschim Atgharia	1	188	125	63	120	62	2	0	3	1
*Pulla	1	91	87	4	84	3	1	1	2	0
*Rupakhara	1	134	132	2	118	1	6	1	8	0
*Shitalpai	1	51	23	28	23	28	0	0	0	0
*Sonakhara	1	124	122	2	83	1	10	0	29	1
*Sreerampur	1	348	341	7	305	6	5	0	31	1

RMO: 1 = Rural, 2 = Urban and 3 = Other Urban

Table C-11: Distribution of population aged 7 years and above not attending school but employed by field of employment, sex, residence and community

Administrative Unit *Residence* Community	RMO	Population Aged 7 Years and Above Not Attending School but Employed			Field of Employment					
					Agriculture		Industry		Service	
		Both Sex	Male	Female	Male	Female	Male	Female	Male	Female
1	2	3	4	5	6	7	8	9	10	11
*Uttra Hajipur	1	156	143	13	137	12	4	0	2	1
Shahjadpur Upazila Total		89002	85141	3861	52262	1252	21654	1241	11225	1368
Shahjadpur Upazila	1	80969	77602	3367	49283	1177	18948	1061	9371	1129
Shahjadpur Upazila	2	6882	6431	451	2012	55	2633	176	1786	220
Shahjadpur Upazila	3	1151	1108	43	967	20	73	4	68	19
Shahjadpur Paurashava	2	6882	6431	451	2012	55	2633	176	1786	220
Ward No-01 Total		910	860	50	372	8	318	18	170	24
*Dak Bangla Para	2	46	40	6	9	2	5	0	26	4
*Dhabaria	2	244	234	10	72	0	128	8	34	2
*Kanda Para	2	387	371	16	209	2	99	5	63	9
*Sherkhali	2	233	215	18	82	4	86	5	47	9
Ward No-02 Total		917	791	126	38	6	527	71	226	49
*Bheruadhah	2	9	6	3	1	0	0	0	5	3
*Charu Para	2	0	0	0	0	0	0	0	0	0
*Pathan Para	2	7	6	1	1	1	4	0	1	0
*Chuniakhali Para	2	83	75	8	6	0	44	3	25	5
*Ruppur	2	818	704	114	30	5	479	68	195	41
Ward No-03 Total		273	257	16	73	3	70	2	114	11
*Chala Shahjadpur	2	31	28	3	3	1	23	1	2	1
*Chayani Para	2	5	3	2	1	0	1	0	1	2
*Manirampur	2	50	47	3	22	0	20	0	5	3
*Nishipara	2	142	134	8	25	2	19	1	90	5
*Roypara	2	20	20	0	2	0	7	0	11	0
*Saha Para	2	25	25	0	20	0	0	0	5	0
Ward No-04 Total		606	546	60	238	12	197	24	111	24
*Andharkota Para	2	63	51	12	9	0	17	3	25	9
*Dargah Para	2	132	104	28	32	5	43	17	29	6
*Pukurpar	2	411	391	20	197	7	137	4	57	9
Ward No-05 Total		985	943	42	185	2	544	25	214	15
*Aikbari Parkola	2	145	135	10	29	0	64	8	42	2
*Parkola	2	535	516	19	84	2	280	11	152	6
*Prannathpur	2	305	292	13	72	0	200	6	20	7
Ward No-06 Total		507	487	20	207	10	176	4	104	6
*Aikbari Shaktipur	2	110	108	2	67	1	33	1	8	0
*Khanjan Dear	2	120	115	5	73	3	30	2	12	0
*Rambari	2	127	119	8	23	4	58	0	38	4
*Taltala Natun Para	2	150	145	5	44	2	55	1	46	2
Ward No-07 Total		735	703	32	179	5	194	10	330	17
*Nalua	2	280	263	17	99	4	95	6	69	7
*Shaktipur	2	360	351	9	47	0	80	3	224	6
*Uttar Dhariapur	2	95	89	6	33	1	19	1	37	4
Ward No-08 Total		839	777	62	80	1	290	9	407	52
*Dhariapur	2	839	777	62	80	1	290	9	407	52

Table C-11: Distribution of population aged 7 years and above not attending school but employed by field of employment, sex, residence and community

Administrative Unit *Residence* Community	RMO	Population Aged 7 Years and Above Not Attending School but Employed			Field of Employment					
					Agriculture		Industry		Service	
		Both Sex	Male	Female	Male	Female	Male	Female	Male	Female
1	2	3	4	5	6	7	8	9	10	11
Ward No-09 Total		1110	1067	43	640	8	317	13	110	22
*Dakshin Bara Bil	2	433	415	18	281	4	115	5	19	9
*Uttar Bara Bil	2	677	652	25	359	4	202	8	91	13
Beltail Union Total		6557	6422	135	3332	19	2124	49	966	67
*Agbera	1	253	248	5	103	1	132	2	13	2
Agbera	1	96	94	2	37	1	48	0	9	1
Bhennagachhi	1	157	154	3	66	0	84	2	4	1
*Agnukali	1	666	643	23	151	0	132	3	360	20
Agnukali	1	574	553	21	112	0	87	2	354	19
Lichimpur	1	92	90	2	39	0	45	1	6	1
*Beltail	1	612	596	16	329	5	238	4	29	7
Beltail Digar	1	218	216	2	141	0	70	1	5	1
Char Beltail	1	291	281	10	141	2	117	2	23	6
Chak Banshbaria	1	103	99	4	47	3	51	1	1	0
*Betkandi	1	71	70	1	53	0	7	0	10	1
*Char Betkandi	1	911	899	12	611	3	198	5	90	4
Char Betkandi	1	277	276	1	193	1	47	0	36	0
Shibrampur	1	104	101	3	73	1	6	0	22	2
Khagdiar	1	100	99	1	71	0	24	0	4	1
Sen Betkandi	1	218	217	1	154	0	62	0	1	1
Mohammadpur	1	212	206	6	120	1	59	5	27	0
*Dhar Jamtail	1	672	639	33	153	2	432	25	54	6
Dhar Jamtail	1	266	257	9	59	0	192	9	6	0
Banshbaria	1	406	382	24	94	2	240	16	48	6
*Ghorsal	1	990	972	18	478	1	369	4	125	13
Ghorsal	1	912	898	14	475	1	366	4	57	9
Hat Betkandi	1	78	74	4	3	0	3	0	68	4
*Gopinathpur	1	269	268	1	159	0	99	1	10	0
*Kadai Badla	1	788	779	9	668	5	91	0	20	4
Kadai Badla	1	398	395	3	306	1	82	0	7	2
Char Kadai	1	390	384	6	362	4	9	0	13	2
*Malatidanga	1	325	323	2	169	0	67	0	87	2
Purba Malatidanga	1	110	110	0	77	0	23	0	10	0
Paschim Malatidanga	1	215	213	2	92	0	44	0	77	2
*Mara Kadai	1	132	130	2	48	0	42	0	40	2
*Satbaria	1	747	735	12	353	2	281	5	101	5
Dakshinpara	1	316	314	2	170	1	105	1	39	0
Uttarpara	1	182	179	3	63	0	66	2	50	1
Kuthi Satbaria	1	103	102	1	83	1	16	0	3	0
Batiza Para	1	146	140	6	37	0	94	2	9	4
*Telkupi	1	121	120	1	57	0	36	0	27	1
Gala Union Total		6216	6039	177	5162	102	725	27	152	48
Gala Union	1	5065	4931	134	4195	82	652	23	84	29

Table C-11: Distribution of population aged 7 years and above not attending school but employed by field of employment, sex, residence and community

Administrative Unit *Residence* Community	RMO	Population Aged 7 Years and Above Not Attending School but Employed			Field of Employment					
					Agriculture		Industry		Service	
		Both Sex	Male	Female	Male	Female	Male	Female	Male	Female
1	2	3	4	5	6	7	8	9	10	11
Gala Union	3	1151	1108	43	967	20	73	4	68	19
*Barnia	1	1079	1050	29	972	22	72	3	6	4
Barnia	1	656	641	15	572	9	63	2	6	4
Mirzapur	1	63	62	1	62	1	0	0	0	0
Char Barnia	1	312	300	12	294	12	6	0	0	0
Barnia Haldar Para	1	48	47	1	44	0	3	1	0	0
*Boyra	1	433	425	8	379	7	37	1	9	0
Boyra	1	117	115	2	112	2	3	0	0	0
Gachh Boyra	1	226	224	2	205	2	11	0	8	0
Bhul Boyra	1	90	86	4	62	3	23	1	1	0
*Bentia	1	570	552	18	347	2	187	4	18	12
*Datta Dorta	1	161	156	5	153	1	1	2	2	2
*Dorta Mehi	3	1151	1108	43	967	20	73	4	68	19
Paschim Berakhola	3	350	337	13	288	2	6	0	43	11
Purba Berakhola	3	479	466	13	398	6	62	2	6	5
Gobindapur	3	203	190	13	186	8	4	2	0	3
Chikhulia	3	119	115	4	95	4	1	0	19	0
*Dugali	1	699	668	31	590	25	48	1	30	5
Bara Dugali	1	281	254	27	234	23	16	0	4	4
Par Dugali	1	297	295	2	240	0	29	1	26	1
Char Dugali	1	121	119	2	116	2	3	0	0	0
*Gala	1	1135	1108	27	939	16	158	5	11	6
Fakir Para	1	345	329	16	237	6	86	4	6	6
Gopinathpur	1	328	326	2	260	1	63	1	3	0
Hariakanda	1	76	75	1	73	1	2	0	0	0
Gala	1	320	312	8	304	8	7	0	1	0
Mazzan	1	66	66	0	65	0	0	0	1	0
*Garjana	1	23	23	0	16	0	7	0	0	0
*Kashipur	1	640	632	8	514	3	114	5	4	0
*Khas Char Pechakhola	1	20	19	1	19	1	0	0	0	0
*Paikhanda	1	34	32	2	31	1	0	1	1	0
*Taratia	1	271	266	5	235	4	28	1	3	0
Taratia	1	220	217	3	186	2	28	1	3	0
Dewan Taratia	1	51	49	2	49	2	0	0	0	0
Garadaha Union Total		4777	4529	248	2715	51	897	71	917	126
*Barai Tepri	1	798	782	16	495	4	110	0	177	12
Kasiakola	1	145	145	0	124	0	20	0	1	0
Barai Tepri	1	353	339	14	187	3	87	0	65	11
Baoshagari	1	133	133	0	128	0	2	0	3	0
Char Tepri	1	167	165	2	56	1	1	0	108	1
*Bhatta Garadaha	1	452	400	52	214	4	113	28	73	20
Bhatta Garadaha	1	215	211	4	155	2	14	0	42	2
Sardar Para	1	237	189	48	59	2	99	28	31	18

Table C-11: Distribution of population aged 7 years and above not attending school but employed by field of employment, sex, residence and community

Administrative Unit *Residence* Community	RMO	Population Aged 7 Years and Above Not Attending School but Employed			Field of Employment					
					Agriculture		Industry		Service	
		Both Sex	Male	Female	Male	Female	Male	Female	Male	Female
1	2	3	4	5	6	7	8	9	10	11
*Garadaha	1	180	165	15	61	6	40	1	64	8
*Garadaha Biswas	1	857	751	106	277	16	179	29	295	61
Garadaha Char Para	1	305	280	25	139	9	26	2	115	14
Talgachhi	1	303	264	39	28	4	81	14	155	21
Bhaya Biswas	1	249	207	42	110	3	72	13	25	26
*Makorkola	1	429	419	10	325	4	74	3	20	3
*Mashipur	1	1176	1145	31	623	9	308	5	214	17
Mashipur	1	686	668	18	378	5	178	3	112	10
Sharishakola	1	150	142	8	113	0	6	1	23	7
Durgadah	1	50	50	0	15	0	8	0	27	0
Bazar Ghati	1	100	98	2	16	1	77	1	5	0
Paschim Mashipur	1	89	89	0	20	0	25	0	44	0
Lalpur	1	101	98	3	81	3	14	0	3	0
*Nabipur	1	519	509	10	423	4	27	3	59	3
Nabipur	1	141	135	6	100	2	15	3	20	1
Tikua Para	1	98	97	1	85	1	3	0	9	0
Char Nabipur	1	280	277	3	238	1	9	0	30	2
*Puran Tepri	1	366	358	8	297	4	46	2	15	2
Jalalpur Union Total		3831	3670	161	1866	55	1595	46	209	60
*Bheka	1	148	145	3	114	1	30	1	1	1
*Chentar Char	1	136	135	1	35	1	96	0	4	0
*Dwadas Patti	1	215	198	17	108	6	86	8	4	3
*Ghatibari	1	197	191	6	77	1	113	5	1	0
*Jalalpur	1	384	377	7	175	2	196	4	6	1
*Lochan Para	1	100	99	1	47	0	48	1	4	0
Lochan Para	1	62	62	0	28	0	34	0	0	0
Chak Rupsi	1	38	37	1	19	0	14	1	4	0
*Mulkandi	1	1080	1018	62	688	31	272	9	58	22
Mulkandi	1	922	863	59	629	29	177	8	57	22
Choubari	1	158	155	3	59	2	95	1	1	0
*Pakurtala	1	322	300	22	111	3	141	0	48	19
*Purba Saratail	1	369	366	3	130	1	230	2	6	0
*Saidpur	1	769	731	38	333	9	321	15	77	14
*Saktidharpur	1	111	110	1	48	0	62	1	0	0
Kaijuri Union Total		9093	8527	566	5346	263	2974	251	207	52
*Bhatdighulia	1	230	220	10	214	9	4	1	2	0
*Bhat Para	1	431	397	34	26	3	370	29	1	2
*Gudhibari	1	1395	1313	82	673	9	622	66	18	7
Gudhibari	1	675	628	47	160	4	457	37	11	6
Lahindakandi	1	363	354	9	284	1	68	8	2	0
Gupiakhali	1	222	202	20	143	4	57	15	2	1
Char Gudhibari	1	135	129	6	86	0	40	6	3	0
*Gopalpur	1	245	241	4	162	2	77	2	2	0

RMO: 1 = Rural, 2 = Urban and 3 = Other Urban

Table C-11: Distribution of population aged 7 years and above not attending school but employed by field of employment, sex, residence and community

Administrative Unit *Residence* Community	RMO	Population Aged 7 Years and Above Not Attending School but Employed			Field of Employment					
					Agriculture		Industry		Service	
		Both Sex	Male	Female	Male	Female	Male	Female	Male	Female
1	2	3	4	5	6	7	8	9	10	11
*Hat Panchil	1	699	655	44	562	39	91	5	2	0
Hat Panchil	1	632	592	40	509	36	82	4	1	0
Monakosna	1	67	63	4	53	3	9	1	1	0
*Jagtala	1	2123	1985	138	947	36	978	81	60	21
Purba Jagatala	1	1593	1482	111	698	29	742	63	42	19
Paschim Jagatala	1	530	503	27	249	7	236	18	18	2
*Joypur	1	393	380	13	353	7	21	3	6	3
*Kachua	1	152	150	2	129	1	21	1	0	0
*Kaijuri	1	2286	2121	165	1441	100	575	46	105	19
Kaijuri	1	383	367	16	297	16	19	0	51	0
Purba Char Kaijuri	1	628	561	67	228	17	291	36	42	14
Paschim Char Kaijuri	1	792	752	40	537	25	208	10	7	5
Pathalia Para	1	483	441	42	379	42	57	0	5	0
*Kayanathai	1	202	194	8	180	7	13	1	1	0
*Maukuri	1	180	156	24	89	10	64	14	3	0
*Thutiapanchil	1	193	185	8	157	8	28	0	0	0
*Purba Charia Panchil	1	342	316	26	272	24	43	2	1	0
*Purba Kharua	1	116	116	0	43	0	67	0	6	0
*Paschim Charia Panchil	1	106	98	8	98	8	0	0	0	0
Kayempur Union Total		7210	7096	114	5797	65	585	10	714	39
*Baldi Para Haldighar	1	315	304	11	202	10	58	1	44	0
Baldi Para	1	199	194	5	116	5	51	0	27	0
Haldighar	1	116	110	6	86	5	7	1	17	0
*Bil Eril	1	120	118	2	70	0	15	0	33	2
*Brajabala	1	630	621	9	566	3	15	0	40	6
Puran Para	1	168	166	2	148	2	6	0	12	0
Kati Para	1	123	123	0	116	0	0	0	7	0
Nedhur Para	1	166	166	0	161	0	5	0	0	0
Khalifa Para	1	173	166	7	141	1	4	0	21	6
*Bri-Angaru	1	1097	1085	12	1015	8	29	1	41	3
Bri-Angaru	1	523	522	1	490	1	4	0	28	0
Char Angaru	1	380	369	11	342	7	22	1	5	3
Panch Para	1	91	91	0	83	0	3	0	5	0
Bangal Para	1	103	103	0	100	0	0	0	3	0
*Bri-Bangaon	1	889	878	11	754	3	103	2	21	6
Bangaon	1	434	428	6	327	1	87	2	14	3
Chithulia	1	340	336	4	318	1	14	0	4	3
Chuldhari	1	115	114	1	109	1	2	0	3	0
*Chak Haripur	1	659	653	6	588	4	9	1	56	1
Chak Haripur	1	298	295	3	264	3	2	0	29	0
China Dukuria	1	307	305	2	282	1	7	1	16	0
Shimultali	1	54	53	1	42	0	0	0	11	1
*Harirampur	1	203	202	1	135	1	64	0	3	0

RMO: 1 = Rural, 2 = Urban and 3 = Other Urban

Table C-11: Distribution of population aged 7 years and above not attending school but employed by field of employment, sex, residence and community

Administrative Unit *Residence* Community	RMO	Population Aged 7 Years and Above Not Attending School but Employed			Field of Employment					
					Agriculture		Industry		Service	
		Both Sex	Male	Female	Male	Female	Male	Female	Male	Female
1	2	3	4	5	6	7	8	9	10	11
Harirampur	1	162	161	1	95	1	64	0	2	0
Gopinathpur	1	41	41	0	40	0	0	0	1	0
*Kayemkola	1	334	329	5	280	3	11	1	38	1
Kayemkola	1	120	119	1	102	0	3	1	14	0
Sayestabad	1	172	169	3	150	3	2	0	17	0
Chak Krishnapur	1	42	41	1	28	0	6	0	7	1
*Kayempur	1	1307	1290	17	809	5	155	2	326	10
Kayempur	1	475	467	8	289	2	25	1	153	5
Batia Para	1	277	274	3	65	0	98	0	111	3
Shwaruppur	1	207	206	1	202	1	4	0	0	0
Azimpur	1	94	92	2	81	2	11	0	0	0
Kashinathpur	1	104	104	0	62	0	8	0	34	0
Gobindapur	1	45	43	2	27	0	9	1	7	1
Jogonathpur	1	105	104	1	83	0	0	0	21	1
*Kharua Jangla	1	474	451	23	339	19	77	0	35	4
*Paschim Kharua	1	253	246	7	187	4	18	1	41	2
*Saratail	1	700	695	5	651	2	18	0	26	3
Saratail	1	601	596	5	566	2	13	0	17	3
Muratia	1	99	99	0	85	0	5	0	9	0
*Shyambaria	1	229	224	5	201	3	13	1	10	1
Shyambaria	1	161	159	2	138	0	13	1	8	1
Durgapur	1	68	65	3	63	3	0	0	2	0
Khukni Union Total		8470	7939	531	1326	29	3492	236	3121	266
*Arkandi	1	242	225	17	41	3	67	3	117	11
Arkandi	1	94	81	13	18	3	45	3	18	7
Natun Para	1	67	64	3	23	0	22	0	19	3
Jele Para	1	81	80	1	0	0	0	0	80	1
*Brahmangaon	1	488	457	31	166	6	215	14	76	11
Brahmangaon	1	447	419	28	152	4	196	13	71	11
Dakshinpara	1	41	38	3	14	2	19	1	5	0
*Jogibari	1	424	407	17	68	4	279	12	60	1
Jogibari	1	291	281	10	22	0	214	9	45	1
Kamalpur	1	133	126	7	46	4	65	3	15	0
*Khoksabari	1	963	880	83	82	0	381	36	417	47
*Khukni	1	2385	2197	188	354	4	855	87	988	97
Nutan Para	1	140	112	28	2	0	61	12	49	16
Uttarpara	1	352	347	5	1	0	2	1	344	4
Paschimpara	1	158	150	8	76	1	14	0	60	7
Mollah Para	1	172	150	22	1	0	130	10	19	12
Madhyapara	1	135	120	15	0	0	3	0	117	15
Rathkhola	1	174	154	20	0	0	97	6	57	14
Kandi Para	1	237	236	1	9	0	18	0	209	1
Kalipur	1	338	335	3	245	2	81	1	9	0

RMO: 1 = Rural, 2 = Urban and 3 = Other Urban

Table C-11: Distribution of population aged 7 years and above not attending school but employed by field of employment, sex, residence and community

Administrative Unit *Residence* Community	RMO	Population Aged 7 Years and Above Not Attending School but Employed			Field of Employment					
					Agriculture		Industry		Service	
		Both Sex	Male	Female	Male	Female	Male	Female	Male	Female
1	2	3	4	5	6	7	8	9	10	11
Jhaugara	1	679	593	86	20	1	449	57	124	28
*Rupnai	1	1407	1369	38	281	1	657	12	431	25
Rupnai Purbapara	1	504	496	8	174	1	235	1	87	6
Rupnai Uttarpara	1	60	57	3	0	0	6	0	51	3
Gachh Para	1	843	816	27	107	0	416	11	293	16
*Rupsi	1	2561	2404	157	334	11	1038	72	1032	74
Rupsi	1	686	671	15	190	1	106	2	375	12
Sonatala	1	356	338	18	40	1	57	3	241	14
Shibpur	1	773	702	71	41	8	403	35	258	28
Gopinathpur	1	505	463	42	28	1	306	26	129	15
Bishwanathpur	1	241	230	11	35	0	166	6	29	5
Narina Union Total		3172	3072	100	2021	40	690	26	361	34
*Batia	1	576	570	6	468	2	74	1	28	3
Batia Paschim	1	279	279	0	225	0	42	0	12	0
Batia Purba	1	71	69	2	61	2	3	0	5	0
Char Batia	1	116	116	0	84	0	29	0	3	0
Joyrampur	1	110	106	4	98	0	0	1	8	3
*Char Narnia	1	63	60	3	48	0	11	0	1	3
*Narina	1	1270	1203	67	692	29	315	22	196	16
Narina Uttarpara	1	255	242	13	213	12	27	1	2	0
Narina Madhyapara	1	194	176	18	58	9	30	2	88	7
Narina Dakshinpara	1	504	479	25	210	6	165	12	104	7
Nababila	1	283	274	9	201	2	72	6	1	1
Danga Para	1	34	32	2	10	0	21	1	1	1
*Narayandaha	1	120	120	0	77	0	35	0	8	0
*Parkola	1	1143	1119	24	736	9	255	3	128	12
Parkola	1	73	71	2	71	2	0	0	0	0
Jugnidaha	1	510	509	1	290	1	174	0	45	0
Tetiarkanda	1	232	227	5	146	1	12	0	69	4
Kanglakanda	1	151	150	1	117	0	22	1	11	0
Bachamara	1	177	162	15	112	5	47	2	3	8
Porjana Union Total		11586	11035	551	7320	168	2869	178	846	205
*Bachra	1	981	941	40	652	10	204	14	85	16
Bachra	1	877	839	38	595	10	203	14	41	14
Char Bachra	1	104	102	2	57	0	1	0	44	2
*Baoikhola	1	318	313	5	155	0	143	4	15	1
*Basuria	1	699	680	19	561	14	86	3	33	2
Basuria	1	550	532	18	448	13	55	3	29	2
Kanda Basuria	1	74	73	1	54	1	19	0	0	0
Char Basuria	1	75	75	0	59	0	12	0	4	0
*Bhagirath Putia	1	698	696	2	434	2	254	0	8	0
*Chak Jamirta	1	3064	2885	179	1894	72	882	96	109	11
Uttar Jamirta	1	744	666	78	313	8	317	66	36	4

RMO: 1 = Rural, 2 = Urban and 3 = Other Urban

Table C-11: Distribution of population aged 7 years and above not attending school but employed by field of employment, sex, residence and community

Administrative Unit *Residence* Community	RMO	Population Aged 7 Years and Above Not Attending School but Employed			Field of Employment					
					Agriculture		Industry		Service	
		Both Sex	Male	Female	Male	Female	Male	Female	Male	Female
1	2	3	4	5	6	7	8	9	10	11
Dakshin Jamirta	1	783	745	38	582	17	156	18	7	3
Fechuamara	1	427	416	11	403	9	7	2	6	0
Jote Para	1	460	444	16	361	9	55	4	28	3
Chak Jamirta Cmarpara	1	650	614	36	235	29	347	6	32	1
*Kakuria	1	430	414	16	159	1	245	10	10	5
Kakuria	1	345	334	11	130	0	195	9	9	2
Khudra Putia	1	85	80	5	29	1	50	1	1	3
*Kismat Jamirta	1	157	156	1	60	0	95	0	1	1
*Nandalalpur	1	1541	1512	29	1260	14	221	10	31	5
Uttar Nandalalpur	1	730	723	7	666	4	42	0	15	3
Dakshin Nandalalpur	1	406	398	8	329	7	58	1	11	0
Jigarbaria	1	405	391	14	265	3	121	9	5	2
*Porjana	1	2542	2337	205	1496	39	419	15	422	151
Porjana	1	367	348	19	120	2	88	2	140	15
Chhota Momrajpur	1	736	715	21	471	6	76	3	168	12
Harinathpur	1	300	187	113	99	1	2	2	86	110
Char Porjana	1	633	591	42	419	23	149	5	23	14
Bara Maharajpur	1	506	496	10	387	7	104	3	5	0
*Ranikola	1	160	157	3	153	2	4	0	0	1
*Ultadab	1	996	944	52	496	14	316	26	132	12
Potajia Union Total		5232	5056	176	3876	88	289	14	891	74
*Alokdia	1	197	194	3	91	0	16	0	87	3
*Bahalbari	1	132	129	3	128	1	0	1	1	1
*Bejganti	1	200	191	9	137	2	14	1	40	6
*Chak Potazia	1	4	4	0	2	0	0	0	2	0
*Nagar Boyra	1	148	144	4	89	1	1	0	54	3
Boyra	1	80	76	4	32	1	1	0	43	3
Chhota Boyra	1	68	68	0	57	0	0	0	11	0
*Nukali	1	121	117	4	73	1	20	0	24	3
*Nundaha	1	108	105	3	81	0	3	0	21	3
*Potajia	1	3072	2959	113	2284	57	180	12	495	44
Potajia	1	1597	1524	73	1262	41	35	8	227	24
Kakilanari	1	303	293	10	198	3	16	0	79	7
Madla	1	597	571	26	360	12	80	3	131	11
Reshambari	1	238	236	2	235	1	0	0	1	1
Gangaprasad	1	261	259	2	156	0	47	1	56	1
Bhaimara	1	76	76	0	73	0	2	0	1	0
*Rautara	1	1094	1063	31	864	25	51	0	148	6
Rautara	1	530	505	25	404	20	10	0	91	5
Chara Chithulia	1	564	558	6	460	5	41	0	57	1
*Saktala	1	27	23	4	16	0	2	0	5	4
*Tiorbanda	1	129	127	2	111	1	2	0	14	1
Monamara	1	35	34	1	32	1	0	0	2	0

RMO: 1 = Rural, 2 = Urban and 3 = Other Urban

Table C-11: Distribution of population aged 7 years and above not attending school but employed by field of employment, sex, residence and community

Administrative Unit *Residence* Community	RMO	Population Aged 7 Years and Above Not Attending School but Employed			Field of Employment					
					Agriculture		Industry		Service	
		Both Sex	Male	Female	Male	Female	Male	Female	Male	Female
1	2	3	4	5	6	7	8	9	10	11
Tiorbanda	1	94	93	1	79	0	2	0	12	1
Rupabati Union Total		5418	5245	173	4569	111	253	20	423	42
*Ahmedpur	1	274	274	0	226	0	21	0	27	0
*Baghabari	1	231	231	0	159	0	1	0	71	0
*Baghdhunail	1	433	428	5	414	4	12	1	2	0
Baghdhunail	1	294	290	4	286	4	2	0	2	0
Kaiar Char	1	139	138	1	128	0	10	1	0	0
*Baghutia	1	90	89	1	84	1	5	0	0	0
*Bara Binyadair	1	201	172	29	159	29	9	0	4	0
*Bhul Baghutia	1	81	78	3	61	3	15	0	2	0
*Bil Kalmi	1	233	232	1	187	1	37	0	8	0
Bil Kalmi	1	75	74	1	67	1	2	0	5	0
Kharshamal	1	158	158	0	120	0	35	0	3	0
*Chak Aima	1	195	191	4	102	0	0	0	89	4
*Chayra	1	252	251	1	187	1	1	0	63	0
*Chhota Binyadair	1	18	18	0	18	0	0	0	0	0
*Dhunail	1	684	644	40	615	26	15	12	14	2
Dhunail	1	619	582	37	553	23	15	12	14	2
Char Dhunail	1	65	62	3	62	3	0	0	0	0
*Karsalika	1	546	497	49	440	19	11	3	46	27
*Lochna	1	494	485	9	468	8	6	1	11	0
Kuthibari	1	69	68	1	65	1	0	0	3	0
Sadamara	1	130	129	1	129	1	0	0	0	0
Andharmanik	1	243	237	6	223	5	6	1	8	0
Char Andharmanik	1	52	51	1	51	1	0	0	0	0
*Moakola	1	180	166	14	164	8	0	1	2	5
*Ramkharua	1	466	461	5	344	3	80	1	37	1
*Rupabati	1	166	165	1	165	1	0	0	0	0
*Santosha	1	253	249	4	245	4	4	0	0	0
*Selachapri	1	621	614	7	531	3	36	1	47	3
Habibullanagar Union Total		5647	5433	214	3290	61	1592	94	551	59
*Baziar Para	1	167	165	2	140	1	1	0	24	1
*Bera Kuchutia	1	155	154	1	90	1	62	0	2	0
*Daya	1	1013	973	40	542	7	378	32	53	1
*Farid Pangashi	1	146	146	0	134	0	6	0	6	0
*Hamlakhola	1	372	351	21	34	1	313	20	4	0
*Ishwardia	1	220	218	2	66	0	122	2	30	0
Badalbari	1	101	101	0	24	0	49	0	28	0
Hashakhola	1	69	69	0	34	0	34	0	1	0
Natur Para	1	50	48	2	8	0	39	2	1	0
*Kumir Goalia	1	85	81	4	6	0	9	0	66	4
*Nagardala	1	339	321	18	164	2	50	5	107	11
*Narua	1	239	237	2	144	0	8	0	85	2

Table C-11: Distribution of population aged 7 years and above not attending school but employed by field of employment, sex, residence and community

Administrative Unit *Residence* Community	RMO	Population Aged 7 Years and Above Not Attending School but Employed			Field of Employment					
					Agriculture		Industry		Service	
		Both Sex	Male	Female	Male	Female	Male	Female	Male	Female
1	2	3	4	5	6	7	8	9	10	11
*Pangashi Farid	1	187	182	5	102	1	64	3	16	1
*Roypur	1	109	102	7	31	4	70	3	1	0
*Shahzadpur (Part)	1	243	229	14	195	2	0	0	34	12
*Rotonkandi (Part)	1	1982	1890	92	1338	39	508	29	44	24
*Sreephaltala	1	390	384	6	304	3	1	0	79	3
Sreephaltala	1	237	233	4	161	2	1	0	71	2
Ghosh Sreephaltala	1	153	151	2	143	1	0	0	8	1
Sonatani Union Total		4911	4647	264	3630	145	936	43	81	76
*Ag Bangana	1	193	192	1	180	0	10	0	2	1
*Araji Banatior	1	58	58	0	56	0	2	0	0	0
*Banatior	1	925	841	84	652	21	153	9	36	54
*Bania Singuli	1	83	80	3	80	3	0	0	0	0
*Bara Chantara	1	424	414	10	372	7	42	0	0	3
*Bhumuria	1	78	78	0	75	0	3	0	0	0
*Chhota Chantara	1	564	544	20	502	16	40	4	2	0
*Daikandi	1	232	218	14	210	14	6	0	2	0
*Dasuria	1	1	1	0	1	0	0	0	0	0
*Dhitpur	1	1020	957	63	619	44	325	13	13	6
Dhitpur	1	668	644	24	400	14	233	5	11	5
Baro Pakhia	1	352	313	39	219	30	92	8	2	1
*Hor Dighalia	1	157	152	5	50	0	94	2	8	3
*Khudra Dasuria	1	26	23	3	16	2	4	0	3	1
*Kursi	1	328	314	14	297	7	6	0	11	7
*Makra	1	166	144	22	51	11	92	10	1	1
*Punch Bangala	1	118	118	0	118	0	0	0	0	0
*Sonatoni	1	130	123	7	90	4	33	3	0	0
*Sripur	1	408	390	18	261	16	126	2	3	0
Sirajganj Sadar Upazila Total		70176	65729	4447	33882	397	13355	1633	18492	2417
Sirajganj Sadar Upazila	1	55420	52779	2641	32732	355	10822	1355	9225	931
Sirajganj Sadar Upazila	2	13532	11745	1787	798	42	1875	270	9072	1475
Sirajganj Sadar Upazila	3	1224	1205	19	352	0	658	8	195	11
Sirajganj Paurashava	2	13532	11745	1787	798	42	1875	270	9072	1475
Ward No-01 Total		636	544	92	12	0	59	16	473	76
*Masimpur	2	278	247	31	2	0	35	5	210	26
*Mahmud Pur	2	313	266	47	9	0	23	8	234	39
*New Market	2	45	31	14	1	0	1	3	29	11
Ward No-02 Total		1022	911	111	42	2	109	8	760	101
*Dear Dhangora	2	379	329	50	9	1	25	0	295	49
*Kachari Para	2	74	57	17	0	0	0	0	57	17
*Sheikh Mujib Road (Part-1)	2	68	50	18	0	0	0	0	50	18
*Saya Dhangora	2	501	475	26	33	1	84	8	358	17
Ward No-03 Total		103	38	65	2	0	0	1	36	64
*Ismail Hossain Sirajee Road	2	2	2	0	0	0	0	0	2	0

Table C-11: Distribution of population aged 7 years and above not attending school but employed by field of employment, sex, residence and community

Administrative Unit *Residence* Community	RMO	Population Aged 7 Years and Above Not Attending School but Employed			Field of Employment					
					Agriculture		Industry		Service	
		Both Sex	Male	Female	Male	Female	Male	Female	Male	Female
1	2	3	4	5	6	7	8	9	10	11
*Mohammed Ali Road	2	3	2	1	0	0	0	0	2	1
*Moktar Para	2	16	4	12	0	0	0	0	4	12
*Munshi Meherullah Road	2	0	0	0	0	0	0	0	0	0
*Sheikh Mojib Road Uttar	2	23	8	15	2	0	0	1	6	14
*Sohrawardi Road	2	59	22	37	0	0	0	0	22	37
Ward No-04 Total		397	324	73	22	1	53	16	249	56
*Rahmatganj	2	138	101	37	3	0	24	11	74	26
*Uttar Saya Dhangara	2	259	223	36	19	1	29	5	175	30
Ward No-05 Total		654	507	147	6	2	52	2	449	143
*Dargah Road	2	12	8	4	3	1	1	1	4	2
*Ganja Bhangabari Purba	2	46	43	3	1	0	4	0	38	3
*Jublee Bagan	2	34	16	18	0	0	0	0	16	18
*Saya Gobinda	2	562	440	122	2	1	47	1	391	120
Ward No-06 Total		713	619	94	78	3	113	52	428	39
*Ganja Bhangabari (Part)	2	519	433	86	57	2	99	52	277	32
*Nutan Bhangabari	2	194	186	8	21	1	14	0	151	7
Ward No-07 Total		1429	1279	150	112	2	153	16	1014	132
*Chak Kobdash Para	2	537	460	77	4	0	7	0	449	77
*Kushahata	2	34	31	3	6	0	6	1	19	2
*Kobdash Para	2	236	205	31	60	0	1	1	144	30
*Ranigram	2	622	583	39	42	2	139	14	402	23
Ward No-08 Total		994	893	101	27	0	54	11	812	90
*Bahir Gola (Marwari Patty)	2	81	74	7	1	0	0	0	73	7
*College Para	2	34	24	10	0	0	1	0	23	10
*Dattabari	2	361	323	38	6	0	41	10	276	28
*Jahanpur	2	518	472	46	20	0	12	1	440	45
Ward No-09 Total		1572	1432	140	164	11	503	42	765	87
*Akdala	2	760	714	46	57	1	137	9	520	36
*Goyla Para	2	812	718	94	107	10	366	33	245	51
Ward No-10 Total		468	428	40	9	1	75	1	344	38
*B.L. School Road	2	132	129	3	0	0	5	0	124	3
*Dhanbandi J.C. Road	2	61	41	20	2	0	0	0	39	20
*Dhanbandi Uttar	2	275	258	17	7	1	70	1	181	15
Ward No-11 Total		762	664	98	7	1	73	7	584	90
*Al-Mahmud Avenue (Hossainpu	2	9	5	4	0	0	0	0	5	4
*Dhanbandi (Dakhin)	2	200	181	19	1	0	30	1	150	18
*Hossainpur	2	553	478	75	6	1	43	6	429	68
Ward No-12 Total		559	413	146	19	1	40	3	354	142
*E.B.Road	2	11	7	4	0	0	6	0	1	4
*Kolgoyla	2	236	175	61	0	0	10	1	165	60
*Amlapara	2	84	69	15	5	1	9	2	55	12
*Sher-E-Bangla Road	2	228	162	66	14	0	15	0	133	66
Ward No-13 Total		878	791	87	172	5	155	43	464	39

Table C-11: Distribution of population aged 7 years and above not attending school but employed by field of employment, sex, residence and community

Administrative Unit *Residence* Community	RMO	Population Aged 7 Years and Above Not Attending School but Employed			Field of Employment					
					Agriculture		Industry		Service	
		Both Sex	Male	Female	Male	Female	Male	Female	Male	Female
1	2	3	4	5	6	7	8	9	10	11
*Char Roypur	2	477	452	25	64	2	55	9	333	14
*Roypur	2	401	339	62	108	3	100	34	131	25
Ward No-14 Total		1856	1643	213	51	4	263	19	1329	190
*Char Malsha Para	2	746	673	73	29	3	126	11	518	59
*Char Mirpur	2	233	219	14	7	0	17	1	195	13
*Malsha Para	2	209	200	9	2	0	83	0	115	9
*Putiabari	2	668	551	117	13	1	37	7	501	109
Ward No-15 Total		1489	1259	230	75	9	173	33	1011	188
*Mirpur Dakshingram	2	257	241	16	4	0	15	1	222	15
*Mirpur Uttargram	2	239	218	21	4	0	17	0	197	21
*Railway Colony	2	993	800	193	67	9	141	32	592	152
Baghbati Union Total		8216	7992	224	4518	24	2486	126	988	74
Baghbati Union	1	6992	6787	205	4166	24	1828	118	793	63
Baghbati Union	3	1224	1205	19	352	0	658	8	195	11
*Baghbati	1	259	248	11	164	2	65	4	19	5
*Baidya Dhaldob	1	430	422	8	356	3	65	4	1	1
Purba Baidya Dhaldob	1	183	180	3	170	1	10	1	0	1
Paschim Baidya Dhaldob	1	247	242	5	186	2	55	3	1	0
*Bejganti	1	438	407	31	152	0	181	28	74	3
Bejganti	1	240	216	24	10	0	165	23	41	1
Khorarganti	1	198	191	7	142	0	16	5	33	2
*Chak Mirakhor	1	283	280	3	102	0	164	2	14	1
*Chak Phulkocha	1	103	101	2	74	0	18	2	9	0
*Dhaldob	1	478	470	8	303	0	155	6	12	2
*Dattabari	3	1224	1205	19	352	0	658	8	195	11
Madhya Dattabari	3	291	287	4	91	0	108	0	88	4
Purba Dattabari	3	410	409	1	125	0	222	0	62	1
Paschim Dattabari	3	523	509	14	136	0	328	8	45	6
*Garudaha	1	590	558	32	247	2	200	30	111	0
Purba Garudaha	1	340	308	32	117	2	133	30	58	0
Paschim Garudaha	1	250	250	0	130	0	67	0	53	0
*Ghorachara	1	700	672	28	376	0	81	1	215	27
Purba Ghora Chara	1	273	269	4	187	0	32	0	50	4
Paschim Ghora Chara	1	427	403	24	189	0	49	1	165	23
*Harina Gopal	1	268	266	2	84	0	177	2	5	0
*Haripur	1	167	162	5	73	1	65	2	24	2
*Hasna	1	462	460	2	336	1	96	1	28	0
Hasna	1	253	252	1	143	0	84	1	25	0
Char Hasna	1	209	208	1	193	1	12	0	3	0
*Ichhamati	1	116	115	1	112	0	2	1	1	0
*Kanganti	1	60	60	0	57	0	2	0	1	0
*Maliganti	1	141	140	1	59	0	60	1	21	0
*Nandina	1	295	289	6	192	2	83	3	14	1

Table C-11: Distribution of population aged 7 years and above not attending school but employed by field of employment, sex, residence and community

Administrative Unit *Residence* Community	RMO	Population Aged 7 Years and Above Not Attending School but Employed			Field of Employment					
					Agriculture		Industry		Service	
		Both Sex	Male	Female	Male	Female	Male	Female	Male	Female
1	2	3	4	5	6	7	8	9	10	11
Nandina	1	147	144	3	88	2	42	1	14	0
Char Nandina	1	148	145	3	104	0	41	2	0	1
*Paniabari	1	176	176	0	164	0	9	0	3	0
*Phulkocha	1	786	776	10	545	2	81	0	150	8
Purba Phulkocha	1	537	529	8	409	2	35	0	85	6
Paschim Phulkocha	1	249	247	2	136	0	46	0	65	2
*Pipulbaria	1	315	303	12	170	0	101	9	32	3
*Rajibpur	1	372	369	3	354	2	4	0	11	1
*Rangaliaganti	1	341	316	25	152	1	151	20	13	4
*Subarnaganti	1	110	96	14	63	8	4	1	29	5
*Uttar Alakdia	1	102	101	1	31	0	64	1	6	0
Bahuli Union Total		6233	5992	241	3611	21	1728	104	653	116
*Bagh Dumur	1	75	73	2	54	0	0	1	19	1
*Bahuli	1	375	367	8	205	0	74	3	88	5
*Brahmakhola	1	251	241	10	65	0	166	8	10	2
Brahmakhola	1	158	153	5	39	0	104	3	10	2
Char Berabari	1	11	11	0	6	0	5	0	0	0
Berabari	1	42	40	2	14	0	26	2	0	0
Gopinathpur	1	40	37	3	6	0	31	3	0	0
*Chandpal	1	132	129	3	117	2	12	1	0	0
Chandpal	1	97	94	3	91	2	3	1	0	0
Bil Chandpal	1	28	28	0	20	0	8	0	0	0
Duthkarganti	1	7	7	0	6	0	1	0	0	0
*Chhabsia	1	190	177	13	101	1	57	2	19	10
*Dakshin Alakdia	1	107	107	0	102	0	4	0	1	0
*Deoji	1	119	119	0	79	0	40	0	0	0
Deoji	1	80	80	0	64	0	16	0	0	0
Char Deoji	1	39	39	0	15	0	24	0	0	0
*Dhitpur Alal	1	247	241	6	131	0	76	5	34	1
Dhitpur Alal	1	224	218	6	116	0	68	5	34	1
Chak Chandi	1	23	23	0	15	0	8	0	0	0
*Dhitpur Kanu	1	271	270	1	159	0	79	0	32	1
Dhitpur Kanu	1	211	210	1	136	0	48	0	26	1
Char Dhitpur Kanu	1	60	60	0	23	0	31	0	6	0
*Dumur	1	755	720	35	508	8	113	18	99	9
Bhajon Dashganti	1	20	20	0	15	0	5	0	0	0
Dumur Golami	1	97	84	13	60	0	23	12	1	1
Paschim Dumur Musa	1	19	19	0	17	0	2	0	0	0
Dumur Isa	1	237	228	9	185	6	28	2	15	1
Dumur Barabari	1	32	32	0	18	0	0	0	14	0
Bil Gajaria	1	276	263	13	169	2	55	4	39	7
Joalbhanga	1	74	74	0	44	0	0	0	30	0
*Harinahata	1	143	142	1	104	0	36	0	2	1

Table C-11: Distribution of population aged 7 years and above not attending school but employed by field of employment, sex, residence and community

Administrative Unit *Residence* Community	RMO	Population Aged 7 Years and Above Not Attending School but Employed			Field of Employment					
					Agriculture		Industry		Service	
		Both Sex	Male	Female	Male	Female	Male	Female	Male	Female
1	2	3	4	5	6	7	8	9	10	11
*Kalidasganti	1	507	467	40	40	2	396	27	31	11
Kalidasganti	1	409	379	30	14	0	344	26	21	4
Mokterganti	1	59	58	1	0	0	50	0	8	1
Alampur	1	39	30	9	26	2	2	1	2	6
*Khaga	1	540	531	9	295	0	84	4	152	5
Paschim Khaga	1	131	130	1	108	0	4	0	18	1
Purba Khaga	1	409	401	8	187	0	80	4	134	4
*Niamatpur	1	224	208	16	89	0	96	0	23	16
Niamatpur	1	184	177	7	66	0	90	0	21	7
Dighir Char	1	40	31	9	23	0	6	0	2	9
*Nutiharina	1	478	465	13	336	2	100	7	29	4
Islampur	1	204	194	10	92	1	87	5	15	4
Gobindapur	1	161	158	3	133	1	12	2	13	0
Char Islampur	1	113	113	0	111	0	1	0	1	0
*Padumpal	1	423	394	29	212	4	122	14	60	11
Padumpal	1	386	358	28	190	3	116	14	52	11
Char Padumpal	1	37	36	1	22	1	6	0	8	0
*Raghurganti	1	243	241	2	168	1	70	0	3	1
*Rahimpur	1	328	319	9	246	0	44	6	29	3
Rahimpur	1	79	76	3	54	0	15	2	7	1
Dhopa Para	1	144	144	0	125	0	7	0	12	0
Dwobhanga	1	105	99	6	67	0	22	4	10	2
*Rajapur	1	583	548	35	404	1	126	6	18	28
Rajapur	1	325	310	15	251	0	53	0	6	15
Machdakandi	1	258	238	20	153	1	73	6	12	13
*Ratani	1	86	86	0	75	0	10	0	1	0
*Saraichandi	1	118	114	4	91	0	23	2	0	2
*Singarganti	1	38	33	5	30	0	0	0	3	5
Singarganti	1	14	14	0	13	0	0	0	1	0
Dumur Kabir	1	24	19	5	17	0	0	0	2	5
Kalia Haripur Union Total		6299	5585	714	2210	44	1494	435	1881	235
*Banbaria	1	1527	1437	90	497	6	329	30	611	54
Paik Para	1	279	267	12	133	0	85	5	49	7
Banbaria	1	431	407	24	110	3	79	11	218	10
Dighalkandi	1	133	129	4	44	1	33	1	52	2
Char Banbaria	1	173	160	13	45	0	40	4	75	9
Char Dighalkandi	1	55	54	1	17	0	11	0	26	1
Kadai	1	223	207	16	76	0	38	8	93	8
Kashiahata	1	109	105	4	37	2	29	0	39	2
Ghona Para	1	124	108	16	35	0	14	1	59	15
*Bara Piari	1	42	42	0	42	0	0	0	0	0
*Barakandi	1	128	114	14	72	5	10	2	32	7
*Beltia	1	131	128	3	95	3	21	0	12	0

Table C-11: Distribution of population aged 7 years and above not attending school but employed by field of employment, sex, residence and community

Administrative Unit *Residence* Community	RMO	Population Aged 7 Years and Above Not Attending School but Employed			Field of Employment					
					Agriculture		Industry		Service	
		Both Sex	Male	Female	Male	Female	Male	Female	Male	Female
1	2	3	4	5	6	7	8	9	10	11
*Biara	1	190	175	15	112	6	49	4	14	5
*Chakli	1	225	220	5	100	0	65	0	55	5
*Char Safri	1	71	70	1	67	1	3	0	0	0
*Chhatiantali	1	437	373	64	92	2	223	60	58	2
*Chhota Piari	1	85	82	3	47	0	35	3	0	0
*Kalia Chaudhuri	1	2050	1637	413	376	12	403	247	858	154
Kalia	1	518	457	61	201	8	95	35	161	18
Kanda Para	1	1007	749	258	72	4	231	171	446	83
Char Para	1	170	134	36	50	0	9	0	75	36
Kallani	1	94	85	9	11	0	14	8	60	1
Char Kallani	1	71	52	19	8	0	15	17	29	2
Sarkarpara	1	117	96	21	17	0	16	12	63	9
Moulvipara	1	73	64	9	17	0	23	4	24	5
*Kalia Haripur	1	180	173	7	93	0	31	6	49	1
*Maragram	1	195	189	6	59	0	55	2	75	4
*Narayanbari	1	490	446	44	256	2	139	40	51	2
Rajabnagar	1	45	41	4	20	0	9	2	12	2
Char Haripur	1	445	405	40	236	2	130	38	39	0
*Ramganti	1	152	152	0	39	0	53	0	60	0
*Tentulia	1	396	347	49	263	7	78	41	6	1
Tentulia	1	143	139	4	105	1	28	2	6	1
Chuniahati	1	190	145	45	106	6	39	39	0	0
Kazi Para	1	63	63	0	52	0	11	0	0	0
Kaoakola Union Total		3118	2991	127	2626	68	196	33	169	26
*Kagmari	1	93	91	2	89	0	1	2	1	0
*Baira(Hat)	1	181	175	6	167	4	0	1	8	1
*Baniabari	1	109	105	4	95	4	8	0	2	0
*Bara Koyra	1	223	220	3	219	3	1	0	0	0
*Barni	1	89	88	1	85	1	3	0	0	0
*Bera Bari	1	146	145	1	101	0	15	1	29	0
*Bhutma	1	103	101	2	101	1	0	1	0	0
*Chandal Baira	1	213	198	15	190	14	5	0	3	1
*Chhota Koyra	1	65	65	0	63	0	2	0	0	0
*Dogachhi	1	207	206	1	202	1	3	0	1	0
*Haldia(Kagmari)	1	40	39	1	38	0	1	0	0	1
*Kaigari Dorta	1	310	297	13	193	3	17	1	87	9
*Kaoakola	1	217	208	9	166	9	31	0	11	0
*Katenga	1	186	160	26	124	5	29	16	7	5
*Khurda Katenga	1	177	169	8	161	7	3	1	5	0
*Kuri Para	1	141	136	5	75	2	53	2	8	1
*Mahes Kangla	1	167	164	3	153	2	11	1	0	0
*Mirzapur	1	77	73	4	70	4	3	0	0	0
*Sayaseka	1	233	229	4	221	2	6	2	2	0

RMO: 1 = Rural, 2 = Urban and 3 = Other Urban

Table C-11: Distribution of population aged 7 years and above not attending school but employed by field of employment, sex, residence and community

Administrative Unit *Residence* Community	RMO	Population Aged 7 Years and Above Not Attending School but Employed			Field of Employment					
					Agriculture		Industry		Service	
		Both Sex	Male	Female	Male	Female	Male	Female	Male	Female
1	2	3	4	5	6	7	8	9	10	11
*Singabil Haldia	1	114	101	13	92	6	4	3	5	4
*Uttar Jamua	1	27	21	6	21	0	0	2	0	4
Khoksabari Union Total		3921	3791	130	2486	42	686	32	619	56
*Brahmanganti	1	359	356	3	279	2	43	0	34	1
Brahmanganti	1	213	210	3	184	2	21	0	5	1
Char Brahmanganti	1	146	146	0	95	0	22	0	29	0
*Diar Pachil	1	156	155	1	109	0	46	1	0	0
*Gonerganti	1	253	239	14	154	5	76	5	9	4
Gonerganti	1	202	192	10	148	5	35	1	9	4
Chhota Ganerganti	1	51	47	4	6	0	41	4	0	0
*Khalisakura	1	321	306	15	169	3	42	4	95	8
Khalisakura	1	197	184	13	61	2	29	4	94	7
Noada Shailabari	1	124	122	2	108	1	13	0	1	1
*Khoksabari	1	823	799	24	490	9	143	2	166	13
Khoksabari	1	256	249	7	119	1	98	1	32	5
Char Khoksabari	1	259	252	7	113	2	29	0	110	5
Khokshabari Hospital	1	164	158	6	138	2	10	1	10	3
Puran Shailabari	1	144	140	4	120	4	6	0	14	0
*Munsumi	1	276	268	8	256	6	7	0	5	2
Munsumi	1	142	142	0	135	0	7	0	0	0
Chandrakona Munsumi	1	134	126	8	121	6	0	0	5	2
*Naoda Telkupi	1	268	258	10	241	8	9	2	8	0
*Pachil	1	281	278	3	170	1	72	2	36	0
Pachil	1	204	203	1	132	1	50	0	21	0
Talgachhi Pachil	1	77	75	2	38	0	22	2	15	0
*Sailabari	1	121	113	8	52	1	6	1	55	6
Sailabari	1	121	113	8	52	1	6	1	55	6
Char Shailabari	1	0	0	0	0	0	0	0	0	0
*Saluabhita	1	265	262	3	171	3	83	0	8	0
*Satkiabari	1	314	310	4	201	0	41	2	68	2
Satikabari	1	159	156	3	89	0	9	1	58	2
Baniagati	1	155	154	1	112	0	32	1	10	0
*Telkupi	1	484	447	37	194	4	118	13	135	20
Telkupi	1	142	130	12	42	2	62	7	26	3
Sultanganj Para	1	167	159	8	100	2	30	3	29	3
Nutanpara	1	56	56	0	39	0	10	0	7	0
Nailsapara	1	119	102	17	13	0	16	3	73	14
Mechhra Union Total		3974	3796	178	3459	50	131	39	206	89
*Akna Dighi	1	666	632	34	611	12	6	4	15	18
*Betua	1	135	134	1	110	0	9	1	15	0
*Chandganj Mudi Para	1	106	101	5	101	5	0	0	0	0
*Char Kharua	1	65	63	2	60	1	2	0	1	1
*Ghatia	1	284	275	9	257	8	9	1	9	0

Table C-11: Distribution of population aged 7 years and above not attending school but employed by field of employment, sex, residence and community

Administrative Unit *Residence* Community	RMO	Population Aged 7 Years and Above Not Attending School but Employed			Field of Employment					
					Agriculture		Industry		Service	
		Both Sex	Male	Female	Male	Female	Male	Female	Male	Female
1	2	3	4	5	6	7	8	9	10	11
*Haribhaga	1	199	193	6	189	3	4	2	0	1
*Joykrishna Para	1	56	55	1	49	0	6	1	0	0
*Kechuahata	1	1	1	0	1	0	0	0	0	0
*Kharua	1	20	20	0	20	0	0	0	0	0
*Khas Baliamenda	1	217	216	1	205	0	11	1	0	0
*Khashurkandi	1	2	2	0	1	0	0	0	1	0
*Khidirpur	1	39	32	7	30	5	0	1	2	1
*Matikura	1	85	84	1	84	1	0	0	0	0
*Mechhra	1	234	200	34	127	3	13	5	60	26
Suri Mechhra	1	70	59	11	50	0	3	1	6	10
Mechhara Khamar Para	1	103	84	19	44	3	9	4	31	12
Mechhara Hatpara	1	61	57	4	33	0	1	0	23	4
*Par Mechhra	1	85	77	8	55	0	1	0	21	8
*Rehaihurkandi Bhangra	1	99	94	5	71	0	3	0	20	5
*Ruksa	1	1049	1002	47	901	9	41	12	60	26
Ruksa	1	828	788	40	707	8	33	11	48	21
Neogibari	1	221	214	7	194	1	8	1	12	5
*Sachalia	1	196	190	6	174	0	15	3	1	3
*Teghari	1	436	425	11	413	3	11	8	1	0
Ratankandi Union Total		7050	6943	107	5572	28	813	37	558	42
*Ag Baira	1	291	291	0	249	0	32	0	10	0
Ag Baira	1	216	216	0	179	0	27	0	10	0
Char Baira	1	75	75	0	70	0	5	0	0	0
*Bahuka	1	1335	1307	28	1013	6	219	18	75	4
Purba Bahuka	1	495	480	15	354	4	83	8	43	3
Paschim Bahuka	1	358	356	2	295	0	33	2	28	0
Gazaria	1	363	360	3	302	1	54	1	4	1
Bhemara	1	119	111	8	62	1	49	7	0	0
*Benipur	1	70	67	3	61	0	5	3	1	0
*Bhellabari	1	121	120	1	120	1	0	0	0	0
*Chak Bahuka	1	1129	1106	23	949	2	60	5	97	16
Kuri Para	1	164	153	11	117	1	29	2	7	8
Purba Kuralia	1	478	467	11	367	1	21	2	79	8
Chilgacha	1	448	447	1	427	0	9	1	11	0
Ruperber	1	39	39	0	38	0	1	0	0	0
*Ekdala	1	1384	1370	14	886	1	298	1	186	12
Uttar Ekdala	1	739	726	13	458	0	170	1	98	12
Dakshin Ekdala	1	645	644	1	428	1	128	0	88	0
*Gobinda Patal	1	98	97	1	91	1	4	0	2	0
*Harina	1	191	187	4	131	2	46	2	10	0
*Harinarayanpur	1	211	210	1	200	1	8	0	2	0
*Khamarganti	1	130	127	3	113	2	7	0	7	1
*Kholabari	1	168	165	3	142	1	23	2	0	0

RMO: 1 = Rural, 2 = Urban and 3 = Other Urban

Table C-11: Distribution of population aged 7 years and above not attending school but employed by field of employment, sex, residence and community

Administrative Unit *Residence* Community	RMO	Population Aged 7 Years and Above Not Attending School but Employed			Field of Employment					
					Agriculture		Industry		Service	
		Both Sex	Male	Female	Male	Female	Male	Female	Male	Female
1	2	3	4	5	6	7	8	9	10	11
Kholabari	1	66	64	2	55	1	9	1	0	0
Porabari	1	102	101	1	87	0	14	1	0	0
*Khorada Baira	1	293	286	7	244	0	22	2	20	5
*Maishamura	1	346	346	0	315	0	7	0	24	0
*Narayandia	1	298	294	4	281	1	11	1	2	2
Narayandia	1	157	156	1	153	0	3	0	0	1
Krishna Jibpur	1	76	75	1	65	0	8	0	2	1
Madrabari	1	65	63	2	63	1	0	1	0	0
*Phulbaira	1	172	172	0	143	0	16	0	13	0
Phulbaira	1	106	106	0	92	0	11	0	3	0
Baira Narayan	1	66	66	0	51	0	5	0	10	0
*Ratankandi	1	108	101	7	87	5	5	2	9	0
*Saratail	1	116	116	0	95	0	9	0	12	0
*Shyampur	1	509	505	4	381	1	39	1	85	2
*Sukdebpur	1	80	76	4	71	4	2	0	3	0
Saidabad Union Total		6778	6298	480	2226	31	2330	353	1742	96
*Baoitara	1	1086	950	136	252	7	378	111	320	18
Paschim Baoitara	1	836	707	129	129	7	320	106	258	16
Mulibari	1	250	243	7	123	0	58	5	62	2
*Bara Shimul Panchasona	1	619	608	11	274	4	191	2	143	5
*Birhati	1	89	88	1	84	1	3	0	1	0
*Chak Boyra	1	103	103	0	87	0	16	0	0	0
*Dukhiabari	1	264	235	29	58	1	86	20	91	8
Purba Dukhiabari	1	51	51	0	19	0	20	0	12	0
Paschim Dukhiabari	1	213	184	29	39	1	66	20	79	8
*Gachhabari	1	176	169	7	12	0	143	7	14	0
Purba Gachhabari	1	80	76	4	11	0	56	4	9	0
Paschim Gachhabari	1	96	93	3	1	0	87	3	5	0
*Jamtail Khidirpur	1	375	360	15	225	1	57	5	78	9
Jamtail Khidirpur	1	136	122	14	17	0	32	5	73	9
Dighir Char	1	239	238	1	208	1	25	0	5	0
*Jamtail Das	1	287	244	43	68	0	78	24	98	19
Uttar Porabari	1	160	138	22	47	0	15	3	76	19
Dakshin Porabari	1	127	106	21	21	0	63	21	22	0
*Jarila	1	454	451	3	189	0	129	2	133	1
Jarila	1	221	221	0	74	0	68	0	79	0
Maisura	1	83	83	0	45	0	20	0	18	0
Jarila Madhyapara	1	107	107	0	62	0	28	0	17	0
Jarila Digrir Char	1	43	40	3	8	0	13	2	19	1
*Jamunabali	1	137	134	3	131	3	2	0	1	0
*Khas Barashimul	1	111	106	5	63	1	27	2	16	2
*Khas Chhatragachha	1	56	50	6	20	1	29	5	1	0
*Konaganti	1	79	75	4	49	0	9	4	17	0

Table C-11: Distribution of population aged 7 years and above not attending school but employed by field of employment, sex, residence and community

Administrative Unit *Residence* Community	RMO	Population Aged 7 Years and Above Not Attending School but Employed			Field of Employment					
					Agriculture		Industry		Service	
		Both Sex	Male	Female	Male	Female	Male	Female	Male	Female
1	2	3	4	5	6	7	8	9	10	11
*Krishnapur Kadda	1	305	293	12	104	1	16	5	173	6
*Purba Mohanpur	1	536	530	6	249	1	214	4	67	1
Purba Mohanpur	1	375	373	2	226	1	109	0	38	1
Paschim Mohanpur	1	161	157	4	23	0	105	4	29	0
*Rehai Chhatragachha	1	62	59	3	23	1	26	1	10	1
*Sadanandapur	1	89	77	12	26	0	1	0	50	12
*Saidabad	1	690	631	59	100	1	348	57	183	1
Uttar Saidabad	1	349	340	9	37	1	175	7	128	1
Dakshin Saidabad	1	285	236	49	16	0	168	49	52	0
Kalibari	1	56	55	1	47	0	5	1	3	0
*Sartia	1	1260	1135	125	212	8	577	104	346	13
Bara Sartia	1	228	220	8	72	0	102	6	46	2
Natun Sartia	1	376	307	69	39	5	239	64	29	0
Purba Sartia Char	1	111	103	8	10	1	87	7	6	0
Paschim Sartia	1	175	175	0	78	0	29	0	68	0
Hat Sartia	1	370	330	40	13	2	120	27	197	11
Shialkul Union Total		6091	5738	353	2868	26	1028	172	1842	155
*Aria Mohan	1	158	140	18	65	0	33	16	42	2
*Bahuti	1	400	386	14	240	5	51	6	95	3
*Bara Hamkuria	1	339	333	6	210	2	58	1	65	3
Bara Hamkuria	1	231	229	2	158	0	9	0	62	2
Rajakhar Char	1	108	104	4	52	2	49	1	3	1
*Bildhali	1	328	299	29	212	6	49	19	38	4
*Chak Shialkul	1	303	280	23	45	0	52	4	183	19
*Chandidasganti	1	514	491	23	257	1	67	13	167	9
Chandidasganti	1	406	391	15	218	1	63	10	110	4
Saraichandi	1	108	100	8	39	0	4	3	57	5
*Chhota Hamkuria	1	41	38	3	37	0	1	1	0	2
*Dhukuria	1	532	518	14	353	2	135	7	30	5
*Fulbari	1	193	177	16	91	0	11	6	75	10
*Jagatganti	1	257	251	6	195	0	33	2	23	4
*Jamua	1	180	175	5	121	1	25	3	29	1
*Kayalganti Shibnathpur	1	369	344	25	210	1	32	17	102	7
Kayalganti	1	83	81	2	53	0	10	2	18	0
Shibnathpur	1	286	263	23	157	1	22	15	84	7
*Khorda Sialkol	1	280	261	19	114	3	38	9	109	7
Khorda Shialkul	1	77	74	3	10	0	13	2	51	1
Char Para	1	98	88	10	66	3	21	7	1	0
Dairkalia	1	105	99	6	38	0	4	0	57	6
*Paiksa	1	314	286	28	114	1	140	23	32	4
*Paschim Konaganti	1	99	95	4	92	3	3	0	0	1
*Paschim Mohanpur	1	68	64	4	31	1	18	0	15	3
*Raghunathpur	1	660	602	58	119	0	166	23	317	35

RMO: 1 = Rural, 2 = Urban and 3 = Other Urban

Table C-11: Distribution of population aged 7 years and above not attending school but employed by field of employment, sex, residence and community

Administrative Unit *Residence* Community	RMO	Population Aged 7 Years and Above Not Attending School but Employed			Field of Employment					
					Agriculture		Industry		Service	
		Both Sex	Male	Female	Male	Female	Male	Female	Male	Female
1	2	3	4	5	6	7	8	9	10	11
Raghunathpur	1	424	403	21	116	0	135	10	152	11
Badhayanath	1	236	199	37	3	0	31	13	165	24
*Sialkol	1	445	415	30	86	0	60	10	269	20
Shialkul	1	181	161	20	11	0	34	9	116	11
Shyampur	1	264	254	10	75	0	26	1	153	9
*Silanda	1	342	320	22	103	0	9	7	208	15
*Uttar Saratia	1	269	263	6	173	0	47	5	43	1
Chhangachha Union Total		4964	4858	106	3508	21	588	32	762	53
*Aminpur	1	252	251	1	210	0	24	1	17	0
Aminpur	1	201	200	1	159	0	24	1	17	0
Machhuakandi	1	51	51	0	51	0	0	0	0	0
*Balidaha	1	83	78	5	34	0	19	0	25	5
*Balighugri	1	531	524	7	431	6	83	1	10	0
Balighugri	1	294	293	1	249	1	36	0	8	0
Char Balighugri	1	237	231	6	182	5	47	1	2	0
*Bhatpiari	1	184	183	1	158	1	18	0	7	0
*Bhurbhuria	1	228	221	7	115	0	83	6	23	1
*Bil Nalchungi	1	103	98	5	51	3	3	0	44	2
*Bil Silpatta	1	123	122	1	96	0	26	1	0	0
*Chhangachha	1	878	836	42	648	2	112	13	76	27
*Gupir Para	1	395	393	2	261	1	41	0	91	1
*Itali	1	189	187	2	151	1	26	0	10	1
*Jhinaiganti	1	176	174	2	84	0	40	1	50	1
Jhinaiganti	1	114	113	1	56	0	24	1	33	0
Dakatiabari	1	62	61	1	28	0	16	0	17	1
*Khata	1	313	309	4	255	0	11	1	43	3
Kaim Khata	1	104	103	1	91	0	9	1	3	0
Par Khata	1	70	69	1	45	0	2	0	22	1
Char Khata	1	139	137	2	119	0	0	0	18	2
*Naoda Phulkocha	1	353	345	8	172	1	14	0	159	7
*Panch Thakuri	1	633	626	7	565	3	35	2	26	2
*Par Pachi	1	171	164	7	104	3	8	2	52	2
*Sahangachha	1	160	158	2	58	0	32	2	68	0
*Simla	1	192	189	3	115	0	13	2	61	1
Simla	1	77	77	0	63	0	5	0	9	0
Par Simla	1	115	112	3	52	0	8	2	52	1
Tarash Upazila Total		30827	29514	1313	27262	880	469	33	1783	400
Tarash Upazila	1	29988	28751	1237	26776	855	380	30	1595	352
Tarash Upazila	3	839	763	76	486	25	89	3	188	48
Baruhas Union Total		3604	3471	133	3302	96	38	2	131	35
*Asanbari	1	83	75	8	65	8	3	0	7	0
*Baidyanathpur	1	39	39	0	24	0	0	0	15	0
*Bara Pota	1	178	177	1	177	1	0	0	0	0

Table C-11: Distribution of population aged 7 years and above not attending school but employed by field of employment, sex, residence and community

Administrative Unit *Residence* Community	RMO	Population Aged 7 Years and Above Not Attending School but Employed			Field of Employment					
					Agriculture		Industry		Service	
		Both Sex	Male	Female	Male	Female	Male	Female	Male	Female
1	2	3	4	5	6	7	8	9	10	11
*Baruhas	1	105	86	19	47	2	1	0	38	17
*Bastul	1	376	343	33	333	33	9	0	1	0
*Batgari	1	79	76	3	76	3	0	0	0	0
*Binodpur	1	98	98	0	98	0	0	0	0	0
Binodpur	1	76	76	0	76	0	0	0	0	0
Kharkharia	1	22	22	0	22	0	0	0	0	0
*Binshara	1	514	488	26	443	22	19	2	26	2
*Chak Mirzapur	1	32	32	0	31	0	0	0	1	0
*Chaubaria Chauki	1	94	93	1	92	1	0	0	1	0
*Chhota Pota	1	80	80	0	79	0	0	0	1	0
*Digharia	1	425	419	6	405	5	1	0	13	1
*Kahit Tentulia	1	96	93	3	93	3	0	0	0	0
*Kazipur	1	240	239	1	237	1	0	0	2	0
*Kusumbi	1	115	112	3	110	3	2	0	0	0
*Langal Murr	1	24	24	0	24	0	0	0	0	0
*Lausen	1	133	132	1	130	0	0	0	2	1
*Manoharpur	1	172	171	1	170	1	0	0	1	0
*Palashi	1	173	167	6	167	1	0	0	0	5
*Penguari	1	201	193	8	190	8	3	0	0	0
*Rani Dighi	1	69	66	3	66	3	0	0	0	0
*Shashan Dighi	1	14	13	1	11	0	0	0	2	1
*Sandra	1	87	87	0	87	0	0	0	0	0
*Sarabari	1	74	65	9	45	1	0	0	20	8
*Shibpur	1	56	56	0	55	0	0	0	1	0
*Tentulia	1	47	47	0	47	0	0	0	0	0
Deshigram Union Total		4081	3883	198	3646	173	113	12	124	13
*Arangail	1	521	498	23	473	17	1	0	24	6
Arangail	1	489	466	23	447	17	1	0	18	6
Dogharia	1	32	32	0	26	0	0	0	6	0
*Baldi Para	1	65	64	1	64	1	0	0	0	0
*Bara Majh Dakshina	1	130	123	7	110	4	0	0	13	3
*Bhatar Para	1	21	20	1	20	1	0	0	0	0
*Bhogalman	1	142	135	7	131	7	2	0	2	0
*Bishamdanga	1	162	150	12	134	10	3	0	13	2
Bishamdanga	1	42	36	6	32	5	0	0	4	1
Dattabari	1	65	60	5	51	4	0	0	9	1
Teghari	1	19	19	0	18	0	1	0	0	0
Boail	1	27	27	0	27	0	0	0	0	0
Ramballabhpur	1	9	8	1	6	1	2	0	0	0
*Chandibhog	1	252	251	1	209	1	42	0	0	0
*Chhota Majdakshina	1	159	159	0	146	0	0	0	13	0
*Deshigram	1	282	245	37	230	36	0	0	15	1
*Deora	1	234	229	5	229	5	0	0	0	0

RMO: 1 = Rural, 2 = Urban and 3 = Other Urban

Table C-11: Distribution of population aged 7 years and above not attending school but employed by field of employment, sex, residence and community

Administrative Unit *Residence* Community	RMO	Population Aged 7 Years and Above Not Attending School but Employed			Field of Employment					
					Agriculture		Industry		Service	
		Both Sex	Male	Female	Male	Female	Male	Female	Male	Female
1	2	3	4	5	6	7	8	9	10	11
*Dhala Para	1	28	28	0	27	0	0	0	1	0
*Dulishwar	1	146	146	0	139	0	0	0	7	0
*Ghechugari	1	24	24	0	24	0	0	0	0	0
*Gurpipul	1	339	317	22	312	22	0	0	5	0
Gurpipul	1	87	70	17	65	17	0	0	5	0
Chaymati	1	64	62	2	62	2	0	0	0	0
Doani Para	1	44	44	0	44	0	0	0	0	0
Chatria Para	1	20	20	0	20	0	0	0	0	0
Bausta Para	1	37	37	0	37	0	0	0	0	0
Josaipara	1	87	84	3	84	3	0	0	0	0
*Jantihar	1	122	122	0	111	0	0	0	11	0
*Karnaghosh	1	174	163	11	158	11	1	0	4	0
*Krishnapur	1	73	72	1	71	1	0	0	1	0
*Khirpota	1	159	112	47	54	34	56	12	2	1
*Khirsen	1	87	87	0	85	0	1	0	1	0
*Kumalu	1	190	190	0	188	0	0	0	2	0
*Nara Teghari	1	130	127	3	126	3	0	0	1	0
*Paschim Paikara	1	72	72	0	72	0	0	0	0	0
*Radhakantapur	1	37	34	3	32	3	0	0	2	0
*Sadanandapur	1	7	7	0	7	0	0	0	0	0
*Sakmal	1	129	128	1	117	1	7	0	4	0
*Silandaha	1	101	87	14	84	14	0	0	3	0
*Singar Para	1	36	35	1	35	1	0	0	0	0
*Tagra	1	58	58	0	58	0	0	0	0	0
*Ushaikol	1	65	65	0	65	0	0	0	0	0
*Uttar Shyampur	1	136	135	1	135	1	0	0	0	0
Shuhara	1	92	92	0	92	0	0	0	0	0
Shyampur	1	44	43	1	43	1	0	0	0	0
Madhainagar Union Total		3821	3580	241	3316	181	94	4	170	56
*Balba	1	90	81	9	76	9	0	0	5	0
*Betrasen	1	104	102	2	101	2	1	0	0	0
*Bhadas	1	494	423	71	400	37	14	4	9	30
*Bhikampur	1	239	235	4	211	4	6	0	18	0
*Bilaspur	1	63	62	1	60	0	2	0	0	1
*Chak Sarappur	1	93	92	1	92	1	0	0	0	0
*Dhankunthi	1	190	181	9	179	3	1	0	1	6
Kumar Para	1	129	122	7	121	2	1	0	0	5
Dhankunti	1	61	59	2	58	1	0	0	1	1
*Goarakhi	1	63	63	0	60	0	0	0	3	0
*Gurma	1	157	149	8	146	6	0	0	3	2
*Jangiraganti	1	225	215	10	206	8	8	0	1	2
*Jhurjhuri	1	170	170	0	147	0	2	0	21	0
Jhurjhuri	1	105	105	0	103	0	1	0	1	0

RMO: 1 = Rural, 2 = Urban and 3 = Other Urban

Table C-11: Distribution of population aged 7 years and above not attending school but employed by field of employment, sex, residence and community

Administrative Unit *Residence* Community	RMO	Population Aged 7 Years and Above Not Attending School but Employed			Field of Employment					
					Agriculture		Industry		Service	
		Both Sex	Male	Female	Male	Female	Male	Female	Male	Female
1	2	3	4	5	6	7	8	9	10	11
Lakshipur	1	65	65	0	44	0	1	0	20	0
*Kanchaneshwar	1	180	180	0	152	0	0	0	28	0
Kanchaneshwar	1	150	150	0	126	0	0	0	24	0
Akaijani	1	30	30	0	26	0	0	0	4	0
*Kasta	1	235	223	12	221	10	0	0	2	2
*Khorda Madhainagar	1	131	117	14	65	14	52	0	0	0
*Madarjani	1	90	90	0	88	0	1	0	1	0
*Madhainagar	1	340	322	18	255	14	0	0	67	4
Madhainagar	1	270	254	16	228	13	0	0	26	3
Saha Para	1	70	68	2	27	1	0	0	41	1
*Malsin	1	90	89	1	85	1	0	0	4	0
*Marasaguna	1	83	83	0	83	0	0	0	0	0
*Paushar	1	84	83	1	83	1	0	0	0	0
*Saruppur	1	371	357	14	353	6	1	0	3	8
*Sonapatil	1	76	74	2	68	2	5	0	1	0
*Subhar	1	162	100	62	98	62	1	0	1	0
Subhar	1	85	61	24	59	24	1	0	1	0
Thakur Pukur	1	77	39	38	39	38	0	0	0	0
*Uttar Mathurapur	1	41	41	0	40	0	0	0	1	0
*Wasin	1	50	48	2	47	1	0	0	1	1
Magura Binod Union Total		3840	3680	160	3394	113	19	0	267	47
*Ambaria	1	153	151	2	143	2	2	0	6	0
*Dakshin Shyampur	1	256	252	4	250	4	0	0	2	0
*Dobila	1	169	128	41	103	34	0	0	25	7
*Gauripur	1	202	200	2	187	0	2	0	11	2
Gauripur	1	121	119	2	113	0	2	0	4	2
Paik Lini	1	81	81	0	74	0	0	0	7	0
*Ghargram	1	422	403	19	386	10	2	0	15	9
Ghargram	1	99	93	6	87	3	1	0	5	3
Badu Lini	1	223	214	9	205	6	1	0	8	3
Harirampur	1	100	96	4	94	1	0	0	2	3
*Hamkuria	1	901	858	43	747	28	9	0	102	15
Uttar Sekh Para	1	105	103	2	101	2	0	0	2	0
Madhya Sekh Para	1	85	81	4	63	0	0	0	18	4
Dakshin Sekh Para	1	187	175	12	145	5	8	0	22	7
Sarkar Para	1	127	126	1	123	1	1	0	2	0
Jalalpur	1	59	58	1	58	0	0	0	0	1
Khapara	1	94	93	1	71	0	0	0	22	1
Sardar Para	1	49	47	2	41	2	0	0	6	0
Dakshin Paschimpara	1	104	91	13	89	13	0	0	2	0
Char Hamkuria	1	91	84	7	56	5	0	0	28	2
*Magura Binod	1	192	183	9	178	8	1	0	4	1
*Magura Mukunda	1	129	127	2	113	1	0	0	14	1

RMO: 1 = Rural, 2 = Urban and 3 = Other Urban

Table C-11: Distribution of population aged 7 years and above not attending school but employed by field of employment, sex, residence and community

Administrative Unit *Residence* Community	RMO	Population Aged 7 Years and Above Not Attending School but Employed			Field of Employment					
					Agriculture		Industry		Service	
		Both Sex	Male	Female	Male	Female	Male	Female	Male	Female
1	2	3	4	5	6	7	8	9	10	11
*Nado Saidpur	1	1061	1033	28	994	17	3	0	36	11
Nadi Para	1	381	363	18	334	10	2	0	27	8
Khukni Para	1	160	159	1	159	1	0	0	0	0
Moshinda Para	1	182	180	2	174	1	1	0	5	1
Muslim Para	1	48	46	2	45	1	0	0	1	1
Patgari	1	53	52	1	50	1	0	0	2	0
Bahir Para	1	113	110	3	109	3	0	0	1	0
Bil Nado	1	124	123	1	123	0	0	0	0	1
*Naluakandi	1	87	86	1	86	1	0	0	0	0
*Dighi Magura	1	226	223	3	189	3	0	0	34	0
*Tarinipur	1	42	36	6	18	5	0	0	18	1
Naogaon Union Total		4724	4573	151	4162	69	46	4	365	78
*Baniabau	1	159	152	7	131	1	0	0	21	6
Baniabau	1	147	140	7	119	1	0	0	21	6
Nabipur	1	12	12	0	12	0	0	0	0	0
*Binod Bhatra	1	165	147	18	144	4	1	0	2	14
Binod Bhatra	1	99	84	15	83	3	0	0	1	12
Hamidpur	1	66	63	3	61	1	1	0	1	2
*Bhaiat	1	510	500	10	488	10	0	0	12	0
Bhaiat	1	170	165	5	159	5	0	0	6	0
Banshbaria	1	139	137	2	134	2	0	0	3	0
Alokdiar	1	90	87	3	85	3	0	0	2	0
Chak Bhaiat	1	111	111	0	110	0	0	0	1	0
*Bhatra	1	221	217	4	208	2	0	0	9	2
*Birail	1	86	84	2	77	1	0	0	7	1
*Chak Rachhulla	1	110	109	1	108	0	0	0	1	1
*Chaupakhia	1	144	130	14	99	1	0	0	31	13
*Debipur	1	197	186	11	144	1	0	0	42	10
Debipur	1	139	136	3	133	0	0	0	3	3
Konabari	1	28	21	7	6	1	0	0	15	6
Chak Rauhali	1	30	29	1	5	0	0	0	24	1
*Gobar Para (Islampur)	1	147	138	9	123	8	1	0	14	1
*Hasanpur	1	67	65	2	59	2	1	0	5	0
*Kalidas Nili	1	255	253	2	253	0	0	0	0	2
*Kalu Para	1	441	438	3	428	1	5	0	5	2
*Khalkula	1	228	218	10	185	7	0	0	33	3
*Kholabaria	1	50	50	0	49	0	0	0	1	0
*Mahesh Rauhali	1	222	211	11	203	5	1	0	7	6
*Mahishluti	1	196	195	1	189	0	6	0	0	1
Mahishluti	1	85	84	1	84	0	0	0	0	1
Goalgram	1	111	111	0	105	0	6	0	0	0
*Mali Para	1	187	180	7	94	2	0	0	86	5
*Matia	1	88	87	1	81	1	0	0	6	0

Table C-11: Distribution of population aged 7 years and above not attending school but employed by field of employment, sex, residence and community

Administrative Unit *Residence* Community	RMO	Population Aged 7 Years and Above Not Attending School but Employed			Field of Employment					
					Agriculture		Industry		Service	
		Both Sex	Male	Female	Male	Female	Male	Female	Male	Female
1	2	3	4	5	6	7	8	9	10	11
*Naogaon	1	562	553	9	495	3	9	1	49	5
Naogaon Paschimpara	1	231	228	3	223	2	0	0	5	1
Naogaon Purbapara	1	331	325	6	272	1	9	1	44	4
*Pang Rauhali	1	132	119	13	113	7	1	1	5	5
*Sakai	1	83	82	1	82	1	0	0	0	0
*Sakai Dighi	1	365	352	13	304	11	20	1	28	1
*Santan	1	109	107	2	105	1	1	1	1	0
Saguna Union Total		3793	3649	144	3573	106	19	3	57	35
*Bhetua	1	94	92	2	92	1	0	0	0	1
*Binnabari	1	336	327	9	324	9	0	0	3	0
*Dhap Tentulia	1	94	92	2	83	2	1	0	8	0
*Kamarsan	1	39	39	0	38	0	0	0	1	0
*Katabari	1	1023	991	32	986	26	2	0	3	6
Katabari	1	164	161	3	159	1	1	0	1	2
Naukhada	1	484	477	7	474	6	1	0	2	1
Hemnagar	1	77	72	5	72	4	0	0	0	1
Ishwarpur	1	191	176	15	176	13	0	0	0	2
Dhamaich	1	107	105	2	105	2	0	0	0	0
*Kundail	1	357	346	11	336	5	8	0	2	6
Chak Para	1	145	145	0	141	0	3	0	1	0
Purbapara	1	47	47	0	43	0	4	0	0	0
Paschimpara	1	74	71	3	70	3	0	0	1	0
Uttarpara	1	77	69	8	69	2	0	0	0	6
Dakshinpara	1	14	14	0	13	0	1	0	0	0
*Kusabari	1	1169	1117	52	1084	41	5	1	28	10
Bil Kusabari	1	67	66	1	65	1	0	0	1	0
Char Kusabari	1	612	571	41	549	30	2	1	20	10
Sabjuj Para	1	490	480	10	470	10	3	0	7	0
*Majhira	1	244	232	12	224	9	0	0	8	3
Majhira	1	101	98	3	92	3	0	0	6	0
Lalua	1	143	134	9	132	6	0	0	2	3
*Makarsan	1	90	89	1	89	1	0	0	0	0
*Poati	1	83	80	3	80	3	0	0	0	0
*Sanduria	1	219	203	16	201	7	0	0	2	9
Sanduria	1	204	188	16	186	7	0	0	2	9
Dhap	1	15	15	0	15	0	0	0	0	0
*Saguna	1	45	41	4	36	2	3	2	2	0
Talam Union Total		3661	3536	125	3097	48	20	3	419	74
*Baraichara	1	106	105	1	104	1	1	0	0	0
Muslim Para	1	61	61	0	61	0	0	0	0	0
Hindu Para	1	45	44	1	43	1	1	0	0	0
*Baraichara Bhengri	1	69	66	3	33	0	0	0	33	3
*Chak Debirampur	1	64	59	5	59	4	0	0	0	1

RMO: 1 = Rural, 2 = Urban and 3 = Other Urban

Table C-11: Distribution of population aged 7 years and above not attending school but employed by field of employment, sex, residence and community

Administrative Unit *Residence* Community	RMO	Population Aged 7 Years and Above Not Attending School but Employed			Field of Employment					
					Agriculture		Industry		Service	
		Both Sex	Male	Female	Male	Female	Male	Female	Male	Female
1	2	3	4	5	6	7	8	9	10	11
*Chak Kalamula	1	77	76	1	61	0	15	0	0	1
*Chandpur	1	53	51	2	50	1	0	0	1	1
*Chaura	1	159	153	6	152	6	0	0	1	0
*Damra	1	46	46	0	41	0	1	0	4	0
Paschim Damra Para	1	16	16	0	14	0	0	0	2	0
Purba Damra Para	1	30	30	0	27	0	1	0	2	0
*Deoghar	1	94	94	0	94	0	0	0	0	0
Muslim Para	1	53	53	0	53	0	0	0	0	0
Hindu Para	1	41	41	0	41	0	0	0	0	0
*Gobargari	1	112	110	2	103	1	2	1	5	0
*Golapur	1	110	107	3	105	3	0	0	2	0
*Gonta	1	192	187	5	174	1	0	0	13	4
*Gulta	1	275	269	6	243	6	1	0	25	0
Basnia Para	1	15	15	0	14	0	0	0	1	0
Paschimpara	1	49	46	3	45	3	1	0	0	0
Haji Para	1	4	4	0	4	0	0	0	0	0
Dogaria Para	1	61	59	2	52	2	0	0	7	0
Hindu Para	1	146	145	1	128	1	0	0	17	0
*Harisona	1	87	86	1	85	1	0	0	1	0
*Jantipur	1	191	183	8	128	0	0	1	55	7
Muslim Para	1	178	170	8	119	0	0	1	51	7
Hindu Para	1	13	13	0	9	0	0	0	4	0
*Kalakopa	1	8	8	0	8	0	0	0	0	0
*Kalamula	1	200	199	1	194	1	0	0	5	0
Muslim Para	1	114	114	0	112	0	0	0	2	0
Hindu Para	1	86	85	1	82	1	0	0	3	0
*Khosalpur	1	106	102	4	81	1	0	0	21	3
Ashal Para	1	42	42	0	42	0	0	0	0	0
Khas Para	1	64	60	4	39	1	0	0	21	3
*Kundtion	1	101	100	1	77	0	0	0	23	1
Uttarpara	1	31	31	0	27	0	0	0	4	0
Dakshinpara	1	56	55	1	40	0	0	0	15	1
Paschimpara	1	14	14	0	10	0	0	0	4	0
*Lauta	1	71	71	0	69	0	0	0	2	0
*Manikchapar	1	180	174	6	165	5	0	0	9	1
Muslim Para	1	131	130	1	123	0	0	0	7	1
Hindu Para	1	49	44	5	42	5	0	0	2	0
*Nagar Para	1	38	38	0	35	0	0	0	3	0
*Pandura	1	41	40	1	39	0	0	0	1	1
*Paril	1	85	85	0	85	0	0	0	0	0
Paschim Paril	1	34	34	0	34	0	0	0	0	0
Purba Paril	1	51	51	0	51	0	0	0	0	0
*Rokanpur	1	71	70	1	65	0	0	0	5	1

RMO: 1 = Rural, 2 = Urban and 3 = Other Urban

Table C-11: Distribution of population aged 7 years and above not attending school but employed by field of employment, sex, residence and community

Administrative Unit *Residence* Community	RMO	Population Aged 7 Years and Above Not Attending School but Employed			Field of Employment					
					Agriculture		Industry		Service	
		Both Sex	Male	Female	Male	Female	Male	Female	Male	Female
1	2	3	4	5	6	7	8	9	10	11
*Shilat	1	405	359	46	173	9	0	0	186	37
Nama Shilat	1	141	131	10	127	8	0	0	4	2
Khas Para	1	50	47	3	46	0	0	0	1	3
Upar Shilat	1	145	142	3	0	0	0	0	142	3
Boal Pukur	1	69	39	30	0	1	0	0	39	29
*Talam	1	630	614	16	602	4	0	1	12	11
Hatkhola	1	185	180	5	176	0	0	1	4	4
Kachari Para	1	61	61	0	60	0	0	0	1	0
Madhyapara	1	63	63	0	63	0	0	0	0	0
Kashia Para	1	30	30	0	30	0	0	0	0	0
Soratala	1	45	45	0	44	0	0	0	1	0
Adar Para	1	160	154	6	148	4	0	0	6	2
Padma Para	1	86	81	5	81	0	0	0	0	5
*Taratia	1	90	84	6	72	4	0	0	12	2
Muslim Para	1	28	26	2	26	0	0	0	0	2
Hindu Para	1	41	39	2	29	2	0	0	10	0
Dhawa Para	1	21	19	2	17	2	0	0	2	0
Tarash Union Total		3303	3142	161	2772	94	120	5	250	62
Tarash Union	1	2464	2379	85	2286	69	31	2	62	14
Tarash Union	3	839	763	76	486	25	89	3	188	48
*Bonbaria	1	19	19	0	19	0	0	0	0	0
*Baragaon	1	90	87	3	71	2	0	0	16	1
Ulipur	1	14	12	2	12	2	0	0	0	0
Bri-Pachan	1	76	75	1	59	0	0	0	16	1
*Bidi Magura	1	47	46	1	43	0	3	1	0	0
*Boalia	1	421	416	5	411	4	2	0	3	1
*Chak Joykrishnapur	1	111	111	0	107	0	0	0	4	0
*Chala Magura	1	61	58	3	57	3	0	0	1	0
*Dakshin Mathurapur	1	164	157	7	157	3	0	0	0	4
Dakshin Mathurapur	1	92	91	1	91	0	0	0	0	1
Chak Gopinathpur	1	72	66	6	66	3	0	0	0	3
*Kahit	1	367	346	21	326	18	15	0	5	3
*Kaurail	1	230	221	9	220	8	1	0	0	1
*Khudra Majhira	1	41	41	0	40	0	0	0	1	0
*Khutigachha	1	155	151	4	142	1	1	0	8	3
*Madhabpur	1	128	123	5	118	4	2	0	3	1
*Mangalbaria	1	160	156	4	148	3	0	1	8	0
Mangalbaria	1	28	27	1	25	1	0	0	2	0
Raghunili	1	132	129	3	123	2	0	1	6	0
*Sastan	1	69	66	3	66	3	0	0	0	0
*Sola Para	1	204	202	2	194	2	7	0	1	0
*Sreekrishnapur	1	197	179	18	167	18	0	0	12	0
*Tarash	3	839	763	76	486	25	89	3	188	48

RMO: 1 = Rural, 2 = Urban and 3 = Other Urban

Table C-11: Distribution of population aged 7 years and above not attending school but employed by field of employment, sex, residence and community

Administrative Unit *Residence* Community	RMO	Population Aged 7 Years and Above Not Attending School but Employed			Field of Employment					
					Agriculture		Industry		Service	
		Both Sex	Male	Female	Male	Female	Male	Female	Male	Female
1	2	3	4	5	6	7	8	9	10	11
Ullah Para Upazila Total		77940	75223	2717	56750	859	8619	657	9854	1201
Ullah Para Upazila	1	73438	71076	2362	55206	828	7918	618	7952	916
Ullah Para Upazila	2	4502	4147	355	1544	31	701	39	1902	285
Ullah Para Paurashava	2	4502	4147	355	1544	31	701	39	1902	285
Ward No-01 Total		622	605	17	396	5	47	5	162	7
*Baraya	2	257	248	9	181	3	19	4	48	2
*Sreekola	2	365	357	8	215	2	28	1	114	5
Ward No-02 Total		106	98	8	49	2	17	0	32	6
*Bakua (Part) Uttar	2	3	2	1	1	0	1	0	0	1
*Jhikira (Part) Uttar	2	103	96	7	48	2	16	0	32	5
Ward No-03 Total		424	349	75	25	0	99	11	225	64
*Bakua(Part)Purbo	2	28	20	8	3	0	7	0	10	8
*Jhikira (Part) Dakshin	2	396	329	67	22	0	92	11	215	56
Ward No-04 Total		415	393	22	67	0	8	2	318	20
*Bakua(Part)Pachim	2	415	393	22	67	0	8	2	318	20
Ward No-05 Total		158	147	11	16	0	31	0	100	11
*Bhattokawak Part	2	20	16	4	0	0	2	0	14	4
*Ghoshganti	2	138	131	7	16	0	29	0	86	7
Ward No-06 Total		453	436	17	285	4	36	1	115	12
*Bhatta Kawak	2	111	110	1	87	0	16	0	7	1
*Kawak	2	302	293	9	181	1	13	0	99	8
*Nabagram	2	40	33	7	17	3	7	1	9	3
Ward No-07 Total		1030	919	111	281	10	104	3	534	98
*Ashrayan	2	356	312	44	55	1	26	2	231	41
*Bamangram	2	94	92	2	21	0	1	0	70	2
*Char Sreefal Ganti Part)	2	110	104	6	94	6	10	0	0	0
*Enayetpur (Part)	2	140	131	9	46	3	39	0	46	6
*Nayanganti	2	171	122	49	23	0	25	1	74	48
*Shibpur	2	159	158	1	42	0	3	0	113	1
Ward No-08 Total		683	631	52	109	3	239	13	283	36
*Nayanganj Bazar	2	9	9	0	1	0	0	0	8	0
*Mawar Gachha	2	331	300	31	9	1	166	13	125	17
*Singho Ganti (Part)	2	259	239	20	76	1	17	0	146	19
*Sreefal Ganti	2	84	83	1	23	1	56	0	4	0
Ward No-09 Total		611	569	42	316	7	120	4	133	31
*Enayet Pur	2	205	204	1	121	0	42	0	41	1
*Guchhagram	2	225	185	40	39	6	56	4	90	30
*Ghatina	2	181	180	1	156	1	22	0	2	0
Bangala Union Total		4775	4685	90	4416	46	88	4	181	40
*Aliarpur	1	205	205	0	203	0	2	0	0	0
*Aphar	1	66	66	0	65	0	0	0	1	0
*Bangala	1	237	227	10	220	9	5	1	2	0
*Baniakair	1	157	156	1	141	0	9	0	6	1

Table C-11: Distribution of population aged 7 years and above not attending school but employed by field of employment, sex, residence and community

Administrative Unit *Residence* Community	RMO	Population Aged 7 Years and Above Not Attending School but Employed			Field of Employment					
					Agriculture		Industry		Service	
		Both Sex	Male	Female	Male	Female	Male	Female	Male	Female
1	2	3	4	5	6	7	8	9	10	11
*Bhoynagar	1	199	199	0	190	0	3	0	6	0
Bhoynagar	1	144	144	0	136	0	2	0	6	0
Khojakhali	1	55	55	0	54	0	1	0	0	0
*Binayekpur	1	532	525	7	523	5	1	0	1	2
*Boyra	1	146	145	1	143	1	0	0	2	0
*Chak Bangla	1	134	134	0	129	0	3	0	2	0
Chak Bangla	1	19	19	0	18	0	0	0	1	0
Katar Mahal	1	83	83	0	80	0	2	0	1	0
Garabari	1	32	32	0	31	0	1	0	0	0
*Chengatia	1	327	312	15	280	11	22	1	10	3
Chengatia	1	272	257	15	225	11	22	1	10	3
Chanda Para	1	55	55	0	55	0	0	0	0	0
*Dakshin Galijani	1	270	266	4	241	3	5	0	20	1
*Dharail	1	177	176	1	176	1	0	0	0	0
*Gangarampur	1	43	43	0	23	0	0	0	20	0
*Ghona	1	184	158	26	113	5	7	1	38	20
Bara Ghona	1	89	70	19	38	4	3	1	29	14
Choto Ghona	1	59	52	7	39	1	4	0	9	6
Chak Mehedi	1	36	36	0	36	0	0	0	0	0
*Kaigathi	1	212	212	0	186	0	1	0	25	0
Kaigathi	1	141	141	0	123	0	1	0	17	0
Mali Para	1	71	71	0	63	0	0	0	8	0
*Madhukola	1	115	115	0	113	0	2	0	0	0
*Madhya Maheshpur	1	108	106	2	84	1	0	0	22	1
*Majhi Para	1	150	146	4	126	1	4	0	16	3
*Mordaha	1	127	126	1	121	0	3	0	2	1
*Paschim Satbaria	1	166	164	2	164	2	0	0	0	0
*Piarapur	1	102	101	1	98	1	3	0	0	0
*Pratap	1	532	529	3	523	2	4	1	2	0
Pratap	1	501	499	2	493	1	4	1	2	0
Banamali Pratap	1	31	30	1	30	1	0	0	0	0
*Rahimpur	1	86	84	2	78	2	6	0	0	0
Rahimpur	1	57	57	0	51	0	6	0	0	0
Chak Ramkrishnapur	1	29	27	2	27	2	0	0	0	0
*Simla	1	258	255	3	246	2	6	0	3	1
*Shyamaildaha	1	135	135	0	133	0	2	0	0	0
*Uttar Mohanpur	1	107	100	7	97	0	0	0	3	7
Barahar Union Total		5601	5468	133	4382	58	370	13	716	62
*Angar Para	1	27	27	0	24	0	2	0	1	0
*Barahar	1	577	559	18	470	8	36	0	53	10
Nabanna Para	1	7	6	1	4	1	2	0	0	0
Madhyapara	1	91	90	1	69	1	21	0	0	0
Ballar Para	1	84	83	1	77	1	6	0	0	0

Table C-11: Distribution of population aged 7 years and above not attending school but employed by field of employment, sex, residence and community

Administrative Unit *Residence* Community	RMO	Population Aged 7 Years and Above Not Attending School but Employed			Field of Employment					
					Agriculture		Industry		Service	
		Both Sex	Male	Female	Male	Female	Male	Female	Male	Female
1	2	3	4	5	6	7	8	9	10	11
Khamar Para	1	183	173	10	136	2	6	0	31	8
Dakshinpara	1	212	207	5	184	3	1	0	22	2
*Bhutgachha	1	73	71	2	71	0	0	0	0	2
*Boalia	1	497	470	27	355	12	8	1	107	14
*Brahma Kapali	1	294	292	2	238	1	11	0	43	1
Brahma Kapali	1	243	241	2	187	1	11	0	43	1
Bhutbaria	1	51	51	0	51	0	0	0	0	0
*Dephalbaria	1	93	87	6	60	0	10	0	17	6
*Dhunchi	1	257	256	1	174	0	77	1	5	0
Dhunchi	1	58	58	0	45	0	9	0	4	0
Char Dhunchi	1	199	198	1	129	0	68	1	1	0
*Durgapur	1	113	113	0	104	0	5	0	4	0
*Guaganti	1	273	272	1	251	1	8	0	13	0
*Jamalpur	1	806	771	35	604	16	48	2	119	17
Uttarpara (Ulipur)	1	380	358	22	250	12	3	0	105	10
Dakshinpara	1	426	413	13	354	4	45	2	14	7
*Khas Char Jamalpur	1	96	94	2	90	2	3	0	1	0
*Maitra Barahar	1	306	303	3	263	3	11	0	29	0
*Pagla	1	518	508	10	418	7	28	1	62	2
*Purba Delua	1	441	433	8	272	2	72	4	89	2
*Saratail	1	238	234	4	216	1	8	1	10	2
*Tentulia	1	916	903	13	707	5	39	3	157	5
*Tiarhati	1	76	75	1	65	0	4	0	6	1
Bara Pangashi Union Total		4976	4868	108	4544	75	75	3	249	30
*Ag Gayta	1	138	135	3	134	3	0	0	1	0
*Aligram	1	232	232	0	219	0	6	0	7	0
*Arua Pangashi	1	38	38	0	37	0	0	0	1	0
*Bara Koaliber	1	387	378	9	374	9	1	0	3	0
*Bara Pangashi	1	344	343	1	338	1	2	0	3	0
*Chak Khaduli	1	169	169	0	165	0	0	0	4	0
*Chak Pangashi	1	156	155	1	154	1	0	0	1	0
*Chaksa	1	825	810	15	694	11	13	1	103	3
*Chandraganti	1	193	190	3	175	1	11	0	4	2
Chandraganti	1	139	137	2	122	0	11	0	4	2
Baruiganti	1	54	53	1	53	1	0	0	0	0
*Chhota Koaliber	1	101	101	0	95	0	3	0	3	0
*Hawra	1	695	642	53	570	34	32	1	40	18
*Khaduli	1	732	724	8	714	4	5	0	5	4
*Narsingha Para	1	329	328	1	297	1	0	0	31	0
Narsingha Para	1	196	195	1	164	1	0	0	31	0
Shuklai	1	133	133	0	133	0	0	0	0	0
*Rahulia	1	98	96	2	88	2	0	0	8	0
*Ramilgaon	1	26	26	0	26	0	0	0	0	0

RMO: 1 = Rural, 2 = Urban and 3 = Other Urban

Table C-11: Distribution of population aged 7 years and above not attending school but employed by field of employment, sex, residence and community

Administrative Unit *Residence* Community	RMO	Population Aged 7 Years and Above Not Attending School but Employed			Field of Employment					
					Agriculture		Industry		Service	
		Both Sex	Male	Female	Male	Female	Male	Female	Male	Female
1	2	3	4	5	6	7	8	9	10	11
*Saidpur	1	267	262	5	254	3	0	1	8	1
Saidpur	1	186	183	3	182	2	0	0	1	1
Matikata	1	81	79	2	72	1	0	1	7	0
*Sree Pangashi	1	75	72	3	71	1	1	0	0	2
*Sukulhat	1	171	167	4	139	4	1	0	27	0
Durganagar Union Total		8671	8200	471	3902	94	3540	315	758	62
*Ag Koyra	1	75	73	2	72	2	0	0	1	0
*Bagalpur	1	267	262	5	200	4	36	1	26	0
Bagalpur	1	195	194	1	160	1	12	0	22	0
Hatkhola	1	8	7	1	1	0	6	1	0	0
Datta Para	1	64	61	3	39	3	18	0	4	0
*Balsabari	1	1134	955	179	79	1	809	168	67	10
Islampur	1	547	424	123	1	1	391	115	32	7
Balsabari	1	587	531	56	78	0	418	53	35	3
*Bara Manohara	1	402	382	20	205	8	100	11	77	1
*Bera Patia	1	183	181	2	126	2	42	0	13	0
Bera Patia	1	149	147	2	92	2	42	0	13	0
Anandabaria	1	34	34	0	34	0	0	0	0	0
*Bhadaliakandi	1	97	97	0	92	0	0	0	5	0
*Bhairab	1	264	262	2	120	2	118	0	24	0
Bhairab	1	166	164	2	74	2	86	0	4	0
Chhoto Bhairab	1	98	98	0	46	0	32	0	20	0
*Bhatbera	1	202	199	3	184	2	6	0	9	1
Bhatbera	1	106	104	2	97	1	0	0	7	1
Char Bhatbera	1	96	95	1	87	1	6	0	2	0
*Dubdanga	1	108	108	0	107	0	0	0	1	0
*Durganagar	1	148	141	7	75	2	52	3	14	2
Durganagar	1	20	16	4	0	1	7	2	9	1
Gharalganti	1	106	103	3	58	1	40	1	5	1
Alamnagar	1	22	22	0	17	0	5	0	0	0
*Hemantabari	1	1099	1074	25	231	1	679	19	164	5
Hemantabari	1	323	318	5	186	1	82	3	50	1
Senganti	1	145	144	1	36	0	35	0	73	1
Datpur	1	464	451	13	7	0	427	13	17	0
Babla Para	1	167	161	6	2	0	135	3	24	3
*Joginibari	1	471	438	33	72	5	360	25	6	3
Joginibari	1	216	209	7	67	2	139	4	3	1
Madhupur	1	255	229	26	5	3	221	21	3	2
*Khudra Manohara	1	184	177	7	116	5	2	0	59	2
*Mahananda Para	1	100	100	0	44	0	55	0	1	0
Mahananda Para	1	32	32	0	16	0	16	0	0	0
Botebaria	1	16	16	0	2	0	14	0	0	0
Konabari	1	52	52	0	26	0	25	0	1	0

Table C-11: Distribution of population aged 7 years and above not attending school but employed by field of employment, sex, residence and community

Administrative Unit *Residence* Community	RMO	Population Aged 7 Years and Above Not Attending School but Employed			Field of Employment					
					Agriculture		Industry		Service	
		Both Sex	Male	Female	Male	Female	Male	Female	Male	Female
1	2	3	4	5	6	7	8	9	10	11
*Mahishakhola	1	403	397	6	371	5	4	0	22	1
Kamar Para	1	47	47	0	44	0	3	0	0	0
Minar Para	1	91	88	3	86	2	0	0	2	1
Madhyapara	1	102	102	0	96	0	0	0	6	0
Paschimpara Tatipara	1	163	160	3	145	3	1	0	14	0
*Maricha	1	551	497	54	55	20	386	26	56	8
Maricha	1	384	339	45	27	16	309	22	3	7
Janglipur	1	167	158	9	28	4	77	4	53	1
*Mulbaria	1	209	208	1	199	1	3	0	6	0
Mulbaria	1	179	178	1	169	1	3	0	6	0
Diarpara	1	30	30	0	30	0	0	0	0	0
*Nandiganti	1	121	97	24	28	9	65	15	4	0
Nandiganti	1	46	38	8	2	0	33	8	3	0
Charnamdiganti	1	75	59	16	26	9	32	7	1	0
*Paik Para	1	421	401	20	79	4	313	15	9	1
*Par Santala	1	183	183	0	86	0	97	0	0	0
*Paschim Lakshmikhola	1	14	9	5	5	3	2	0	2	2
*Purba Bamangaon	1	173	172	1	161	1	2	0	9	0
Bamangaon	1	57	57	0	53	0	0	0	4	0
Bamangaon Hatkhola	1	15	14	1	14	1	0	0	0	0
Rudraganti	1	40	40	0	36	0	2	0	2	0
Diarpara	1	61	61	0	58	0	0	0	3	0
*Purba Maheshpur	1	154	146	8	13	0	132	8	1	0
*Rajman	1	625	613	12	413	6	168	3	32	3
Daha Para	1	109	105	4	74	3	6	0	25	1
Char Para	1	86	84	2	82	0	1	0	1	2
Dahikhola	1	304	299	5	172	3	121	2	6	0
Laskar Para	1	24	23	1	15	0	8	1	0	0
Nishan Para	1	102	102	0	70	0	32	0	0	0
*Rangatia	1	26	26	0	22	0	4	0	0	0
*Rautan	1	389	370	19	321	5	20	13	29	1
Rautan	1	274	263	11	261	4	2	6	0	1
Nandibera	1	115	107	8	60	1	18	7	29	0
*Swalpa Manohara	1	67	66	1	60	0	3	0	3	1
*Singhaganti (Part)	1	72	61	11	4	0	36	5	21	6
*Shyampur	1	529	505	24	362	6	46	3	97	15
Shyampur	1	369	358	11	271	3	14	1	73	7
Manushmura	1	160	147	13	91	3	32	2	24	8
Hatikumrul Union Total		7274	6865	409	3992	55	935	121	1938	233
*Alokdia	1	436	324	112	193	11	52	23	79	78
*Amdanga	1	476	455	21	211	0	42	4	202	17
*Badullapur	1	109	95	14	75	1	13	3	7	10
*Bakunda	1	203	202	1	170	0	8	0	24	1

Table C-11: Distribution of population aged 7 years and above not attending school but employed by field of employment, sex, residence and community

Administrative Unit *Residence* Community	RMO	Population Aged 7 Years and Above Not Attending School but Employed			Field of Employment					
					Agriculture		Industry		Service	
		Both Sex	Male	Female	Male	Female	Male	Female	Male	Female
1	2	3	4	5	6	7	8	9	10	11
*Charia	1	1138	1114	24	733	5	62	8	319	11
Madhyapara	1	132	131	1	101	0	24	0	6	1
Kalibari	1	349	332	17	267	4	27	8	38	5
Maichakandi	1	268	268	0	127	0	6	0	135	0
Ramar Char	1	73	73	0	66	0	1	0	6	0
Kamar Para	1	66	66	0	42	0	0	0	24	0
Kandi Para	1	250	244	6	130	1	4	0	110	5
*Charia Shikar	1	1057	1021	36	572	6	38	3	411	27
Uttarpara	1	478	471	7	290	2	12	0	169	5
Sattarbaria	1	19	19	0	9	0	0	0	10	0
Dakshinpara	1	237	234	3	131	1	2	0	101	2
Kashinathpur	1	107	101	6	95	3	1	2	5	1
Golakpur	1	143	125	18	10	0	0	0	115	18
Chak Para	1	73	71	2	37	0	23	1	11	1
*Charia Uzir	1	132	128	4	75	1	1	0	52	3
*Dadanpur	1	44	44	0	37	0	1	0	6	0
*Dhopakandi	1	250	237	13	112	0	15	0	110	13
*Habibpur	1	51	48	3	48	1	0	0	0	2
*Hasanpur	1	227	212	15	138	8	63	3	11	4
*Hatikumrul	1	1015	981	34	612	2	5	1	364	31
Hati Para	1	473	464	9	278	0	0	0	186	9
Kachiar Char	1	156	155	1	71	0	2	0	82	1
Hatikumrul	1	173	159	14	96	0	3	1	60	13
Radhanagar	1	44	38	6	20	1	0	0	18	5
Ramnagar	1	169	165	4	147	1	0	0	18	3
*Pachila	1	576	513	63	41	0	409	60	63	3
*Patdhari	1	841	792	49	592	18	38	3	162	28
Patdhari	1	325	297	28	171	2	16	3	110	23
Raninagar	1	138	119	19	105	15	2	0	12	4
Kumarganti	1	67	67	0	66	0	1	0	0	0
Manik Diar	1	311	309	2	250	1	19	0	40	1
*Raninagar	1	156	145	11	6	0	138	11	1	0
*Rasidpur	1	285	281	4	202	2	48	2	31	0
Rasidpur	1	208	205	3	167	1	22	2	16	0
Naya Rasidpur	1	77	76	1	35	1	26	0	15	0
*Tarotia	1	278	273	5	175	0	2	0	96	5
Mohanpur Union Total		5542	5406	136	4634	54	52	3	720	79
*Balla Para	1	122	120	2	56	1	0	0	64	1
*Baltail	1	319	319	0	316	0	0	0	3	0
*Bardhangachha	1	568	560	8	533	6	4	1	23	1
Bardhangachha	1	282	277	5	264	4	3	0	10	1
Char Bardhangachha	1	286	283	3	269	2	1	1	13	0
*Chandipur	1	110	110	0	97	0	2	0	11	0

RMO: 1 = Rural, 2 = Urban and 3 = Other Urban

Table C-11: Distribution of population aged 7 years and above not attending school but employed by field of employment, sex, residence and community

Administrative Unit *Residence* Community	RMO	Population Aged 7 Years and Above Not Attending School but Employed			Field of Employment					
					Agriculture		Industry		Service	
		Both Sex	Male	Female	Male	Female	Male	Female	Male	Female
1	2	3	4	5	6	7	8	9	10	11
*Dahakola	1	355	337	18	331	7	2	1	4	10
*Dakshin Mohanpur	1	721	683	38	348	19	11	0	324	19
Lahiri Mohanpur	1	192	186	6	81	1	0	0	105	5
Ag Mohanpur	1	38	37	1	18	0	0	0	19	1
Mohanpur Bazar	1	65	55	10	24	6	1	0	30	4
Char Mohanpur	1	426	405	21	225	12	10	0	170	9
*Elongjani	1	922	910	12	801	6	13	1	96	5
Satbila	1	150	148	2	147	0	0	0	1	2
Datta Para	1	185	183	2	181	1	2	1	0	0
Chak Para	1	180	179	1	177	1	0	0	2	0
Atiar Para	1	208	204	4	176	4	4	0	24	0
Gonaiganti	1	131	128	3	69	0	0	0	59	3
Kaimkona	1	68	68	0	51	0	7	0	10	0
*Hajipur	1	18	18	0	18	0	0	0	0	0
*Kaibartaganti	1	359	354	5	346	3	1	0	7	2
*Kaliakair	1	402	398	4	373	4	0	0	25	0
*Konabari	1	93	93	0	82	0	0	0	11	0
Konabari	1	75	75	0	66	0	0	0	9	0
Daimurchi	1	18	18	0	16	0	0	0	2	0
*Nada	1	344	339	5	295	3	13	0	31	2
*Par Elongjani	1	107	100	7	37	1	1	0	62	6
*Paschim Bamangaon	1	109	109	0	107	0	1	0	1	0
Bamangaon	1	73	73	0	72	0	1	0	0	0
Balaiganti	1	1	1	0	0	0	0	0	1	0
Anchalganti	1	35	35	0	35	0	0	0	0	0
*Paschim Bankirat	1	344	313	31	259	0	1	0	53	31
*Purba Bankirat	1	113	112	1	109	1	3	0	0	0
*Swalpa Mamudpur	1	189	189	0	189	0	0	0	0	0
*Suja	1	347	342	5	337	3	0	0	5	2
Pancha Krushi Union Total		5921	5806	115	4266	24	739	49	801	42
*Bannakandi	1	595	588	7	480	4	33	1	75	2
Bannakandi	1	312	310	2	257	0	7	1	46	1
Pechar Para	1	111	110	1	70	1	14	0	26	0
Char Pechar Para	1	172	168	4	153	3	12	0	3	1
*Betbari	1	264	262	2	254	1	3	0	5	1
*Damdama	1	426	422	4	355	1	50	0	17	3
Damdama	1	269	265	4	205	1	44	0	16	3
Char Damdama	1	157	157	0	150	0	6	0	1	0
*Kaliganj Tentulia	1	198	190	8	145	0	3	0	42	8
Kaliganj	1	133	128	5	100	0	2	0	26	5
Char Kaliganj	1	65	62	3	45	0	1	0	16	3
*Kouch Betkandi	1	862	846	16	587	7	153	4	106	5
Betkandi	1	681	665	16	445	7	131	4	89	5

Table C-11: Distribution of population aged 7 years and above not attending school but employed by field of employment, sex, residence and community

Administrative Unit *Residence* Community	RMO	Population Aged 7 Years and Above Not Attending School but Employed			Field of Employment					
					Agriculture		Industry		Service	
		Both Sex	Male	Female	Male	Female	Male	Female	Male	Female
1	2	3	4	5	6	7	8	9	10	11
Manirpur	1	42	42	0	26	0	6	0	10	0
Banbaria	1	139	139	0	116	0	16	0	7	0
*Matikora	1	1027	1016	11	740	4	147	1	129	6
Matikora	1	390	387	3	327	3	23	0	37	0
Kamar Para	1	9	9	0	2	0	7	0	0	0
Shahjahanpur	1	318	314	4	172	1	88	1	54	2
Bara Lakshmipur	1	233	229	4	179	0	18	0	32	4
Chhota Lakshmipur	1	77	77	0	60	0	11	0	6	0
*Pancha Krushi	1	587	579	8	478	3	64	0	37	5
Pancha Krushi	1	149	149	0	135	0	8	0	6	0
Pathar Para	1	169	165	4	113	0	30	0	22	4
Kazi Para	1	269	265	4	230	3	26	0	9	1
*Purba Bhadrakola	1	220	216	4	156	0	17	0	43	4
*Purba Krishnapur	1	41	41	0	30	0	10	0	1	0
*Purba Satbaria	1	441	437	4	272	1	108	3	57	0
Satbaria	1	256	253	3	188	0	61	3	4	0
Char Satbaria	1	185	184	1	84	1	47	0	53	0
*Raghab Baria	1	510	470	40	367	2	85	38	18	0
Raghab Baria	1	236	233	3	214	1	14	2	5	0
Bhuiyan Para	1	97	66	31	14	0	43	31	9	0
Sadai	1	177	171	6	139	1	28	5	4	0
*Ramkantapur	1	495	486	9	291	1	19	1	176	7
*Saokola	1	255	253	2	111	0	47	1	95	1
Purnimaganti Union Total		7289	7067	222	5957	97	219	18	891	107
*Baman Ghiwala	1	169	167	2	152	0	1	0	14	2
*Charuimuri	1	350	348	2	284	1	6	0	58	1
*Chhaybaria	1	159	151	8	144	2	4	3	3	3
*Dadpur	1	110	106	4	99	1	0	1	7	2
*Faridpur	1	122	107	15	57	4	1	0	49	11
Faridpur	1	69	58	11	44	4	0	0	14	7
Hat Akannapur	1	53	49	4	13	0	1	0	35	4
*Ghiala	1	402	397	5	353	0	1	4	43	1
*Goaljani	1	229	227	2	190	1	26	1	11	0
*Gopalpur	1	122	118	4	115	4	1	0	2	0
*Horpara	1	180	177	3	175	2	1	0	1	1
*Jangal Khamar	1	245	245	0	240	0	0	0	5	0
*Kamalkandi	1	52	52	0	50	0	0	0	2	0
*Khamar Para	1	456	452	4	394	2	20	0	38	2
Khamar Para	1	125	125	0	103	0	15	0	7	0
Harishpur	1	111	108	3	82	1	1	0	25	2
Ratandia	1	220	219	1	209	1	4	0	6	0
*Khosalpur	1	371	344	27	283	14	1	0	60	13
Khosalpur	1	191	179	12	164	3	0	0	15	9

RMO: 1 = Rural, 2 = Urban and 3 = Other Urban

Table C-11: Distribution of population aged 7 years and above not attending school but employed by field of employment, sex, residence and community

Administrative Unit *Residence* Community	RMO	Population Aged 7 Years and Above Not Attending School but Employed			Field of Employment					
					Agriculture		Industry		Service	
		Both Sex	Male	Female	Male	Female	Male	Female	Male	Female
1	2	3	4	5	6	7	8	9	10	11
Konaganti	1	149	135	14	94	11	1	0	40	3
Chak Rahim	1	31	30	1	25	0	0	0	5	1
*Kolasingbari	1	119	97	22	89	15	5	3	3	4
*Mirzapur Bhengri	1	474	460	14	424	2	21	2	15	10
*Madhupur	1	204	181	23	160	20	1	0	20	3
*Nagar Koyra	1	346	338	8	285	3	22	0	31	5
Nagar Koyra	1	85	82	3	66	2	2	0	14	1
Char Para	1	199	196	3	162	0	20	0	14	3
Krishnapur	1	62	60	2	57	1	0	0	3	1
*Parkul	1	589	569	20	432	6	12	2	125	12
Parkul	1	212	203	9	117	1	5	1	81	7
Daha Para	1	302	293	9	284	3	7	1	2	5
Sreerampur	1	75	73	2	31	2	0	0	42	0
*Paschim Krishnapur	1	120	119	1	111	1	1	0	7	0
*Phalia	1	300	288	12	253	7	16	1	19	4
*Pukurpar	1	73	73	0	67	0	0	0	6	0
*Purba Ramkrishnapur	1	156	156	0	145	0	7	0	4	0
*Purnimaganti	1	377	369	8	232	1	56	1	81	6
Purnimaganti	1	48	47	1	34	0	11	0	2	1
Hat Delua	1	201	199	2	135	1	37	1	27	0
Betuakani	1	128	123	5	63	0	8	0	52	5
*Putia	1	313	311	2	285	2	0	0	26	0
*Rakhalgachha	1	241	239	2	233	1	0	0	6	1
Rakhalgachha	1	111	109	2	103	1	0	0	6	1
Manikdaha	1	130	130	0	130	0	0	0	0	0
*Rashi Para	1	82	81	1	69	0	2	0	10	1
*Saratala	1	328	322	6	305	2	3	0	14	4
*Senganti	1	402	380	22	160	6	1	0	219	16
Senganti	1	121	114	7	92	0	1	0	21	7
Araniarkandi	1	37	36	1	25	0	0	0	11	1
Bhagalgachhi	1	181	174	7	29	3	0	0	145	4
Jamalpur	1	63	56	7	14	3	0	0	42	4
*Uttar Betua	1	198	193	5	171	0	10	0	12	5
Ramkrishnapur Union Total		5205	5082	123	4648	61	147	20	287	42
*Agarpur	1	247	241	6	237	5	0	0	4	1
*Alidaha	1	546	541	5	493	0	11	0	37	5
*Bade Kusa	1	177	175	2	175	1	0	0	0	1
*Bhatta Majhira	1	125	125	0	123	0	0	0	2	0
*Bhengri	1	284	282	2	265	0	14	2	3	0
Bhengri	1	240	238	2	222	0	13	2	3	0
Chak Baru	1	44	44	0	43	0	1	0	0	0
*Chaitrahati	1	226	220	6	214	3	0	0	6	3
Chaitrahati	1	178	173	5	167	2	0	0	6	3

Table C-11: Distribution of population aged 7 years and above not attending school but employed by field of employment, sex, residence and community

Administrative Unit *Residence* Community	RMO	Population Aged 7 Years and Above Not Attending School but Employed			Field of Employment					
					Agriculture		Industry		Service	
		Both Sex	Male	Female	Male	Female	Male	Female	Male	Female
1	2	3	4	5	6	7	8	9	10	11
Chak Chaitrahati	1	48	47	1	47	1	0	0	0	0
*Dakshin Pustigachha	1	179	177	2	167	1	8	0	2	1
*Harinchhara	1	249	248	1	244	1	4	0	0	0
Harinchhara	1	145	144	1	140	1	4	0	0	0
Char Harinchhara	1	104	104	0	104	0	0	0	0	0
*Jalsuka	1	384	366	18	319	8	13	5	34	5
Jalsuka	1	173	157	16	135	6	1	5	21	5
Pathan Para	1	171	169	2	151	2	5	0	13	0
Unukha	1	40	40	0	33	0	7	0	0	0
*Kaimajira	1	209	207	2	205	0	2	2	0	0
*Kalikapur	1	37	37	0	37	0	0	0	0	0
*Khekshwar	1	292	284	8	268	7	6	0	10	1
Khekshwar	1	142	137	5	137	5	0	0	0	0
Chak Sadi	1	56	53	3	51	2	0	0	2	1
Uttar Kalikpur	1	78	78	0	66	0	6	0	6	0
Mamrail	1	16	16	0	14	0	0	0	2	0
*Khurda Shimulia	1	145	144	1	125	0	15	1	4	0
*Kumar Gailjani	1	207	202	5	162	0	5	5	35	0
*Mamudpur	1	398	389	9	356	7	7	1	26	1
Bali Simla	1	75	75	0	59	0	0	0	16	0
Mamudpur	1	323	314	9	297	7	7	1	10	1
*Nalua Dighi	1	184	179	5	148	2	8	0	23	3
Nalua Dighi	1	58	53	5	33	2	5	0	15	3
Chak Nihal	1	126	126	0	115	0	3	0	8	0
*Nanda Kusa	1	95	90	5	89	5	1	0	0	0
Nanda Kusa	1	19	19	0	19	0	0	0	0	0
Serendajpur	1	76	71	5	70	5	1	0	0	0
*Pachan	1	284	278	6	257	3	10	2	11	1
*Paschim Ramkrishnapur	1	227	219	8	192	3	0	0	27	5
*Rahimabad	1	249	234	15	168	2	28	0	38	13
*Rauhadaha	1	220	214	6	193	5	5	0	16	1
*Sali	1	241	230	11	211	8	10	2	9	1
Salanga Union Total		6343	6077	266	5081	92	250	38	746	136
*Angaru	1	629	616	13	486	5	29	0	101	8
*Banbaria	1	668	610	58	535	12	22	1	53	45
*Bera	1	176	174	2	126	0	3	0	45	2
Char Bera	1	152	150	2	105	0	1	0	44	2
Puran Bera	1	24	24	0	21	0	2	0	1	0
*Chaubila	1	1296	1223	73	1123	33	29	8	71	32
Uttarpara	1	257	255	2	239	1	1	0	15	1
Kashari Para	1	383	358	25	334	7	6	0	18	18
Chak Para	1	129	124	5	119	0	4	0	1	5
Chak Chaubila Uttarpara	1	252	248	4	223	1	5	3	20	0

RMO: 1 = Rural, 2 = Urban and 3 = Other Urban

Table C-11: Distribution of population aged 7 years and above not attending school but employed by field of employment, sex, residence and community

Administrative Unit *Residence* Community	RMO	Population Aged 7 Years and Above Not Attending School but Employed			Field of Employment					
					Agriculture		Industry		Service	
		Both Sex	Male	Female	Male	Female	Male	Female	Male	Female
1	2	3	4	5	6	7	8	9	10	11
Chak Chaubila Dakshinpara	1	275	238	37	208	24	13	5	17	8
*Dakshinpara Bharmohini	1	236	221	15	190	6	3	3	28	6
*Goja	1	655	633	22	424	1	65	11	144	10
Bara Goja	1	374	357	17	194	0	54	9	109	8
Char Goja	1	105	100	5	70	1	10	2	20	2
Diar Para	1	87	87	0	71	0	1	0	15	0
Chhota Goja	1	89	89	0	89	0	0	0	0	0
*Jagjibanpur	1	370	367	3	264	0	9	0	94	3
Jagjibanpur	1	249	248	1	149	0	7	0	92	1
Raninagar	1	121	119	2	115	0	2	0	2	2
*Naimuri	1	525	517	8	453	4	5	1	59	3
*Ruapara	1	115	114	1	114	0	0	0	0	1
*Sahariarpur	1	197	193	4	177	3	1	0	15	1
*Salanga	1	464	450	14	338	3	26	1	86	10
Bawlatala	1	54	54	0	46	0	6	0	2	0
Kaukandi	1	28	27	1	27	1	0	0	0	0
Natun Para	1	150	141	9	116	1	0	0	25	8
Kismat Salanga	1	147	145	2	115	0	17	1	13	1
Kuthi Para	1	85	83	2	34	1	3	0	46	1
*Sarip Salanga	1	194	181	13	171	8	5	1	5	4
*Sat Tikri	1	131	130	1	120	1	1	0	9	0
*Singa	1	67	67	0	67	0	0	0	0	0
*Telkupi	1	498	464	34	424	16	30	7	10	11
*Uttar Pustigachha	1	122	117	5	69	0	22	5	26	0
Salap Union Total		4137	4069	68	2641	25	1107	17	321	26
*Bamail	1	167	166	1	153	1	13	0	0	0
*Bhabki	1	117	117	0	82	0	35	0	0	0
*Gobindapur	1	236	234	2	161	1	55	0	18	1
*Haribhanga	1	255	252	3	149	1	102	2	1	0
Haribhanga	1	73	73	0	54	0	19	0	0	0
Gopinathpur	1	99	96	3	31	1	65	2	0	0
Mohanpur	1	83	83	0	64	0	18	0	1	0
*Jolahati	1	193	190	3	117	1	62	1	11	1
Habibganj	1	33	32	1	25	0	4	1	3	0
Jolahati	1	160	158	2	92	1	58	0	8	1
*Kansona	1	276	268	8	171	0	52	0	45	8
Kansona Goah Para	1	9	9	0	9	0	0	0	0	0
Kansona	1	34	33	1	31	0	2	0	0	1
Kashinatpur	1	109	104	5	68	0	16	0	20	5
Shak Para	1	34	33	1	31	0	2	0	0	1
Sonkerhat	1	13	12	1	9	0	3	0	0	1
Char Para	1	77	77	0	23	0	29	0	25	0
*Konabari Madhu	1	130	130	0	70	0	50	0	10	0

Table C-11: Distribution of population aged 7 years and above not attending school but employed by field of employment, sex, residence and community

Administrative Unit *Residence* Community	RMO	Population Aged 7 Years and Above Not Attending School but Employed			Field of Employment					
					Agriculture		Industry		Service	
		Both Sex	Male	Female	Male	Female	Male	Female	Male	Female
1	2	3	4	5	6	7	8	9	10	11
*Nalsonda	1	866	852	14	500	6	332	7	20	1
Nalsonda	1	413	407	6	253	3	142	2	12	1
Rajapur	1	296	290	6	129	3	155	3	6	0
Decree Char	1	16	16	0	14	0	1	0	1	0
Char Deceechar	1	141	139	2	104	0	34	2	1	0
*Naokair	1	327	325	2	239	2	68	0	18	0
*Purba Lakshmikola	1	84	84	0	63	0	16	0	5	0
Purba Lakshimkola	1	38	38	0	19	0	16	0	3	0
Charlakshimkola	1	46	46	0	44	0	0	0	2	0
*Ramganti	1	112	110	2	86	1	24	1	0	0
Ramganti	1	27	27	0	25	0	2	0	0	0
Atbaki	1	52	51	1	46	1	5	0	0	0
Kalipur	1	33	32	1	15	0	17	1	0	0
*Ramnagar	1	231	224	7	144	1	69	2	11	4
Ramnagar	1	68	67	1	43	0	15	0	9	1
Pechtak	1	87	84	3	58	1	24	1	2	1
Bostanpur	1	76	73	3	43	0	30	1	0	2
*Salap	1	338	332	6	182	2	61	0	89	4
Salap Char Para	1	103	98	5	70	1	11	0	17	4
Salpa	1	235	234	1	112	1	50	0	72	0
*Santala	1	365	352	13	286	6	22	0	44	7
Santala	1	197	191	6	153	1	16	0	22	5
Natun Para Santala	1	168	161	7	133	5	6	0	22	2
*Sreebari	1	189	185	4	98	1	75	3	12	0
*Tarabaria	1	251	248	3	140	2	71	1	37	0
Tarabaria	1	73	73	0	51	0	6	0	16	0
Bara Jumol	1	41	40	1	20	1	18	0	2	0
Char Tarabaria	1	137	135	2	69	1	47	1	19	0
Udhunia Union Total		4699	4566	133	4426	103	42	2	98	28
*Ag Dighalgram	1	147	139	8	137	8	0	0	2	0
*Babuldaha	1	393	392	1	387	0	3	1	2	0
*Bagura	1	11	11	0	11	0	0	0	0	0
*Belai	1	160	111	49	111	48	0	0	0	1
*Betkandi	1	137	137	0	135	0	0	0	2	0
*Bhayra	1	109	109	0	104	0	2	0	3	0
*Chandalganti	1	132	131	1	118	0	5	0	8	1
*Chayra	1	286	278	8	276	7	0	0	2	1
*Datta Kharua	1	229	216	13	214	12	0	0	2	1
*Dighalgaon	1	159	157	2	155	1	0	0	2	1
*Udhunia	1	523	519	4	500	4	7	0	12	0
*Fazilnagar	1	296	278	18	246	1	6	1	26	16
*Gajail	1	372	365	7	351	5	6	0	8	2
*Gareshwar	1	287	282	5	272	4	5	0	5	1

RMO: 1 = Rural, 2 = Urban and 3 = Other Urban

Table C-11: Distribution of population aged 7 years and above not attending school but employed by field of employment, sex, residence and community

Administrative Unit *Residence* Community	RMO	Population Aged 7 Years and Above Not Attending School but Employed			Field of Employment					
					Agriculture		Industry		Service	
		Both Sex	Male	Female	Male	Female	Male	Female	Male	Female
1	2	3	4	5	6	7	8	9	10	11
Gareshwar	1	112	112	0	112	0	0	0	0	0
Teli Para	1	175	170	5	160	4	5	0	5	1
*Gholharia	1	21	19	2	19	2	0	0	0	0
*Kamal Marich	1	497	496	1	486	1	3	0	7	0
Kamal Marich	1	161	161	0	156	0	3	0	2	0
Chak Kamal Marich	1	83	82	1	78	1	0	0	4	0
Suberda Marich	1	253	253	0	252	0	0	0	1	0
*Khanpur	1	78	78	0	78	0	0	0	0	0
*Khurda Bankirhat	1	91	90	1	83	0	1	0	6	1
*Khurda Gajail	1	124	122	2	115	1	1	0	6	1
*Paschim Maheshpur	1	260	256	4	255	4	0	0	1	0
*Panch Dighalgaon	1	46	46	0	44	0	0	0	2	0
*Pang Khurua	1	239	232	7	229	5	1	0	2	2
*Tebaria	1	102	102	0	100	0	2	0	0	0
Ullah Para Union Total		3005	2917	88	2317	44	354	15	246	29
*Bakhua	1	712	687	25	542	14	67	4	78	7
*Chala	1	275	273	2	182	2	21	0	70	0
*Khalia Para	1	335	332	3	305	0	19	1	8	2
*Maguradanga	1	322	307	15	275	6	23	4	9	5
*Mandaljani	1	177	171	6	133	0	28	0	10	6
Mandaljani	1	48	48	0	48	0	0	0	0	0
Bajrapur	1	74	73	1	51	0	17	0	5	1
Dari Para	1	55	50	5	34	0	11	0	5	5
*Nagrouha	1	300	287	13	259	9	13	0	15	4
*Par Tentulia	1	338	327	11	263	8	61	1	3	2
Par Tentulia	1	183	174	9	125	6	47	1	2	2
Bhellabasree	1	155	153	2	138	2	14	0	1	0
*Paschim Bhadrakola	1	321	316	5	258	1	31	4	27	0
*Pangrauha	1	76	73	3	55	3	18	0	0	0
*Ratan Kawak	1	149	144	5	45	1	73	1	26	3
Ratan Kawak	1	77	77	0	29	0	47	0	1	0
Chandpur	1	72	67	5	16	1	26	1	25	3

RMO: 1 = Rural, 2 = Urban and 3 = Other Urban

Table C-12 : Distribution of ethnic households, population by main group, sex, residence and community

Administrative Unit *Residence* Community	RMO	Ethnic				Ethnic Population in Main Groups			
		Households	Population			Orao	Coach	Sawntal	Others
			Both Sex	Male	Female				
1	2	3	4	5	6	7	8	9	10
Sirajganj Zila Total		4688	19772	9583	10189	5170	723	621	13258
Sirajganj Zila	1	4643	19596	9501	10095	5170	723	621	13082
Sirajganj Zila	2	44	173	80	93	0	0	0	173
Sirajganj Zila	3	1	3	2	1	0	0	0	3
Belkuchi Upazila Total		6	22	11	11	0	0	0	22
Belkuchi Upazila	1	3	14	7	7	0	0	0	14
Belkuchi Upazila	2	3	8	4	4	0	0	0	8
Belkuchi Paurashava	2	3	8	4	4	0	0	0	8
Ward No-01 Total		0	0	0	0	0	0	0	0
Ward No-02 Total		0	0	0	0	0	0	0	0
Ward No-03 Total		0	0	0	0	0	0	0	0
Ward No-04 Total		2	7	3	4	0	0	0	7
Ward No-05 Total		0	0	0	0	0	0	0	0
Ward No-06 Total		0	0	0	0	0	0	0	0
Ward No-07 Total		0	0	0	0	0	0	0	0
Ward No-08 Total		0	0	0	0	0	0	0	0
Ward No-09 Total		1	1	1	0	0	0	0	1
Bara Dhul Union Total		0	0	0	0	0	0	0	0
Belkuchi Union Total		0	0	0	0	0	0	0	0
Bhangabari Union Total		0	0	0	0	0	0	0	0
Daulatpur Union Total		2	10	5	5	0	0	0	10
Dhukaria Bera Union Total		1	4	2	2	0	0	0	4
Rajapur Union Total		0	0	0	0	0	0	0	0
Chauhali Upazila Total		1	3	2	1	0	0	0	3
Chauhali Upazila	1	0	0	0	0	0	0	0	0
Chauhali Upazila	3	1	3	2	1	0	0	0	3
Bagutia Union Total		0	0	0	0	0	0	0	0
Gharjan Union Total		0	0	0	0	0	0	0	0
Khas Kaulia Union Total		0	0	0	0	0	0	0	0
Khas Kaulia Union	1	0	0	0	0	0	0	0	0
Khas Kaulia Union	3	0	0	0	0	0	0	0	0
Khas Pukuria Union Total		0	0	0	0	0	0	0	0
Omarpur Union Total		0	0	0	0	0	0	0	0
Sadia Chandpur Union Total		1	3	2	1	0	0	0	3
Sadia Chandpur Union	1	0	0	0	0	0	0	0	0
Sadia Chandpur Union	3	1	3	2	1	0	0	0	3
Sthal Union Total		0	0	0	0	0	0	0	0

Table C-12 : Distribution of ethnic households, population by main group, sex, residence and community

Administrative Unit *Residence* Community	RMO	Ethnic				Ethnic Population in Main Groups			
		Households	Population			Orao	Coach	Sawntal	Others
			Both Sex	Male	Female				
1	2	3	4	5	6	7	8	9	10
Kamarkhanda Upazila Total		1	3	2	1	0	0	0	3
Kamarkhanda Upazila	1	1	3	2	1	0	0	0	3
Kamarkhanda Upazila	3	0	0	0	0	0	0	0	0
Bhadraghat Union Total		1	3	2	1	0	0	0	3
Jamtail Union Total		0	0	0	0	0	0	0	0
Jamtail Union	1	0	0	0	0	0	0	0	0
Jamtail Union	3	0	0	0	0	0	0	0	0
Jhawail Union Total		0	0	0	0	0	0	0	0
Roy Daulatpur Union Total		0	0	0	0	0	0	0	0
Kazipur Upazila Total		2	6	3	3	0	0	0	6
Kazipur Upazila	1	2	6	3	3	0	0	0	6
Kazipur Upazila	2	0	0	0	0	0	0	0	0
Kazipur Upazila	3	0	0	0	0	0	0	0	0
Kazipur Paurashava	2	0	0	0	0	0	0	0	0
Ward No-01 Total		0	0	0	0	0	0	0	0
Ward No-02 Total		0	0	0	0	0	0	0	0
Ward No-03 Total		0	0	0	0	0	0	0	0
Ward No-04 Total		0	0	0	0	0	0	0	0
Ward No-05 Total		0	0	0	0	0	0	0	0
Ward No-06 Total		0	0	0	0	0	0	0	0
Ward No-07 Total		0	0	0	0	0	0	0	0
Ward No-08 Total		0	0	0	0	0	0	0	0
Ward No-09 Total		0	0	0	0	0	0	0	0
Char Girish Union Total		0	0	0	0	0	0	0	0
Chalitadanga Union Total		0	0	0	0	0	0	0	0
Gandail Union Total		0	0	0	0	0	0	0	0
Gandail Union	1	0	0	0	0	0	0	0	0
Gandail Union	3	0	0	0	0	0	0	0	0
Kazipur Union Total		0	0	0	0	0	0	0	0
Khas Rajbari Union Total		2	6	3	3	0	0	0	6
Maijbari Union Total		0	0	0	0	0	0	0	0
Mansur Nagar Union Total		0	0	0	0	0	0	0	0
Natuar Para Union Total		0	0	0	0	0	0	0	0
Nishchintapur Union Total		0	0	0	0	0	0	0	0
Sonamukhi Union Total		0	0	0	0	0	0	0	0
Sonamukhi Union	1	0	0	0	0	0	0	0	0
Sonamukhi Union	3	0	0	0	0	0	0	0	0

Table C-12 : Distribution of ethnic households, population by main group, sex, residence and community

Administrative Unit *Residence* Community	RMO	Ethnic				Ethnic Population in Main Groups			
		Households	Population			Orao	Coach	Sawntal	Others
			Both Sex	Male	Female				
1	2	3	4	5	6	7	8	9	10
Subhagachha Union Total		0	0	0	0	0	0	0	0
Tekani Union Total		0	0	0	0	0	0	0	0
Royganj Upazila Total		2240	9664	4687	4977	1021	0	557	8086
Royganj Upazila	1	2239	9657	4682	4975	1021	0	557	8079
Royganj Upazila	2	1	7	5	2	0	0	0	7
Royganj Upazila	3	0	0	0	0	0	0	0	0
Royganj Paurashava	2	1	7	5	2	0	0	0	7
Ward No-01 Total		1	7	5	2	0	0	0	7
Ward No-02 Total		0	0	0	0	0	0	0	0
Ward No-03 Total		0	0	0	0	0	0	0	0
Ward No-04 Total		0	0	0	0	0	0	0	0
Ward No-05 Total		0	0	0	0	0	0	0	0
Ward No-06 Total		0	0	0	0	0	0	0	0
Ward No-07 Total		0	0	0	0	0	0	0	0
Ward No-08 Total		0	0	0	0	0	0	0	0
Ward No-09 Total		0	0	0	0	0	0	0	0
Brahmagachha Union Total		0	0	0	0	0	0	0	0
Chandaikona Union Total		1	10	2	8	0	0	0	10
Dhamainagar Union Total		980	4226	2043	2183	0	0	557	3669
Dhangara Union Total		1	3	2	1	0	0	0	3
Dhangara Union	1	1	3	2	1	0	0	0	3
Dhangara Union	3	0	0	0	0	0	0	0	0
Dhubil Union Total		90	383	190	193	0	0	0	383
Ghurka Union Total		5	17	10	7	0	0	0	17
Nalka Union Total		0	0	0	0	0	0	0	0
Pangashi Union Total		0	0	0	0	0	0	0	0
Sonakhara Union Total		1162	5018	2435	2583	1021	0	0	3997
Shahjadpur Upazila Total		45	156	81	75	0	0	64	92
Shahjadpur Upazila	1	26	79	42	37	0	0	64	15
Shahjadpur Upazila	2	19	77	39	38	0	0	0	77
Shahjadpur Upazila	3	0	0	0	0	0	0	0	0
Shahjadpur Paurashava	2	19	77	39	38	0	0	0	77
Ward No-01 Total		18	73	36	37	0	0	0	73
Ward No-02 Total		0	0	0	0	0	0	0	0
Ward No-03 Total		0	0	0	0	0	0	0	0
Ward No-04 Total		0	0	0	0	0	0	0	0
Ward No-05 Total		0	0	0	0	0	0	0	0

Table C-12 : Distribution of ethnic households, population by main group, sex, residence and community

Administrative Unit *Residence* Community	RMO	Ethnic				Ethnic Population in Main Groups			
		Households	Population			Orao	Coach	Sawntal	Others
			Both Sex	Male	Female				
1	2	3	4	5	6	7	8	9	10
Ward No-06 Total		0	0	0	0	0	0	0	0
Ward No-07 Total		0	0	0	0	0	0	0	0
Ward No-08 Total		1	4	3	1	0	0	0	4
Ward No-09 Total		0	0	0	0	0	0	0	0
Beltail Union Total		0	0	0	0	0	0	0	0
Gala Union Total		0	0	0	0	0	0	0	0
Gala Union	1	0	0	0	0	0	0	0	0
Gala Union	3	0	0	0	0	0	0	0	0
Garadaha Union Total		0	0	0	0	0	0	0	0
Jalalpur Union Total		0	0	0	0	0	0	0	0
Kaijuri Union Total		0	0	0	0	0	0	0	0
Kayempur Union Total		0	0	0	0	0	0	0	0
Khukni Union Total		1	10	5	5	0	0	0	10
Narina Union Total		1	5	3	2	0	0	0	5
Porjana Union Total		0	0	0	0	0	0	0	0
Potajia Union Total		0	0	0	0	0	0	0	0
Rupabati Union Total		24	64	34	30	0	0	64	0
Habibullanagar Union Total		0	0	0	0	0	0	0	0
Sonatani Union Total		0	0	0	0	0	0	0	0
Sirajganj Sadar Upazila Total		38	148	61	87	0	0	0	148
Sirajganj Sadar Upazila	1	17	67	29	38	0	0	0	67
Sirajganj Sadar Upazila	2	21	81	32	49	0	0	0	81
Sirajganj Sadar Upazila	3	0	0	0	0	0	0	0	0
Sirajganj Paurashava	2	21	81	32	49	0	0	0	81
Ward No-01 Total		2	8	3	5	0	0	0	8
Ward No-02 Total		0	0	0	0	0	0	0	0
Ward No-03 Total		2	12	0	12	0	0	0	12
Ward No-04 Total		0	0	0	0	0	0	0	0
Ward No-05 Total		0	0	0	0	0	0	0	0
Ward No-06 Total		0	0	0	0	0	0	0	0
Ward No-07 Total		0	0	0	0	0	0	0	0
Ward No-08 Total		0	0	0	0	0	0	0	0
Ward No-09 Total		1	3	1	2	0	0	0	3
Ward No-10 Total		0	0	0	0	0	0	0	0
Ward No-11 Total		5	10	5	5	0	0	0	10
Ward No-12 Total		1	2	2	0	0	0	0	2
Ward No-13 Total		0	0	0	0	0	0	0	0

Table C-12 : Distribution of ethnic households, population by main group, sex, residence and community

Administrative Unit *Residence* Community	RMO	Ethnic				Ethnic Population in Main Groups			
		Households	Population			Orao	Coach	Sawntal	Others
			Both Sex	Male	Female				
1	2	3	4	5	6	7	8	9	10
Ward No-14 Total		0	0	0	0	0	0	0	0
Ward No-15 Total		10	46	21	25	0	0	0	46
Baghbati Union Total		0	0	0	0	0	0	0	0
Baghbati Union	1	0	0	0	0	0	0	0	0
Baghbati Union	3	0	0	0	0	0	0	0	0
Bahuli Union Total		0	0	0	0	0	0	0	0
Kalia Haripur Union Total		9	36	17	19	0	0	0	36
Kaoakola Union Total		0	0	0	0	0	0	0	0
Khoksabari Union Total		0	0	0	0	0	0	0	0
Mechhra Union Total		1	8	2	6	0	0	0	8
Ratankandi Union Total		1	2	0	2	0	0	0	2
Saidabad Union Total		1	1	0	1	0	0	0	1
Shialkul Union Total		0	0	0	0	0	0	0	0
Chhangachha Union Total		5	20	10	10	0	0	0	20
Tarash Upazila Total		2283	9498	4598	4900	4149	723	0	4626
Tarash Upazila	1	2283	9498	4598	4900	4149	723	0	4626
Tarash Upazila	3	0	0	0	0	0	0	0	0
Baruhas Union Total		66	266	120	146	266	0	0	0
Deshigram Union Total		958	3947	1943	2004	1200	723	0	2024
Madhainagar Union Total		609	2511	1162	1349	788	0	0	1723
Magura Binod Union Total		0	0	0	0	0	0	0	0
Naogaon Union Total		73	340	166	174	0	0	0	340
Saguna Union Total		0	0	0	0	0	0	0	0
Talam Union Total		577	2434	1207	1227	1895	0	0	539
Tarash Union Total		0	0	0	0	0	0	0	0
Tarash Union	1	0	0	0	0	0	0	0	0
Tarash Union	3	0	0	0	0	0	0	0	0
Ullah Para Upazila Total		72	272	138	134	0	0	0	272
Ullah Para Upazila	1	72	272	138	134	0	0	0	272
Ullah Para Upazila	2	0	0	0	0	0	0	0	0
Ullah Para Paurashava	2	0	0	0	0	0	0	0	0
Ward No-01 Total		0	0	0	0	0	0	0	0
Ward No-02 Total		0	0	0	0	0	0	0	0
Ward No-03 Total		0	0	0	0	0	0	0	0
Ward No-04 Total		0	0	0	0	0	0	0	0
Ward No-05 Total		0	0	0	0	0	0	0	0
Ward No-06 Total		0	0	0	0	0	0	0	0

Table C-12 : Distribution of ethnic households, population by main group, sex, residence and community

Administrative Unit *Residence* Community	RMO	Ethnic				Ethnic Population in Main Groups			
		Households	Population			Orao	Coach	Sawntal	Others
			Both Sex	Male	Female				
1	2	3	4	5	6	7	8	9	10
Ward No-07 Total		0	0	0	0	0	0	0	0
Ward No-08 Total		0	0	0	0	0	0	0	0
Ward No-09 Total		0	0	0	0	0	0	0	0
Bangala Union Total		0	0	0	0	0	0	0	0
Barahar Union Total		1	6	4	2	0	0	0	6
Bara Pangashi Union Total		1	4	3	1	0	0	0	4
Durganagar Union Total		0	0	0	0	0	0	0	0
Hatikumrul Union Total		0	0	0	0	0	0	0	0
Mohanpur Union Total		0	0	0	0	0	0	0	0
Pancha Krushi Union Total		0	0	0	0	0	0	0	0
Purnimaganti Union Total		0	0	0	0	0	0	0	0
Ramkrishnapur Union Total		0	0	0	0	0	0	0	0
Salanga Union Total		0	0	0	0	0	0	0	0
Salap Union Total		0	0	0	0	0	0	0	0
Udhunia Union Total		70	262	131	131	0	0	0	262
Ullah Para Union Total		0	0	0	0	0	0	0	0

Table C-13: Distribution of population by religion, residence and community

Administrative Unit *Residence* Community	RMO	Total	Muslim	Hindu	Christian	Buddhist	Others
1	2	3	4	5	6	7	8
Sirajganj Zila Total		3097489	2948505	147514	380	24	1066
Sirajganj Zila	1	2660912	2543960	115609	323	7	1013
Sirajganj Zila	2	376432	347897	28432	33	17	53
Sirajganj Zila	3	60145	56648	3473	24	0	0
Belkuchi Upazila Total		352835	333735	18949	50	8	93
Belkuchi Upazila	1	277471	263459	13915	43	1	53
Belkuchi Upazila	2	75364	70276	5034	7	7	40
Belkuchi Paurashava	2	75364	70276	5034	7	7	40
Ward No-01 Total		8199	7799	400	0	0	0
*Boyrabari	2	1685	1681	4	0	0	0
*Dakshin Subansara	2	3618	3430	188	0	0	0
*Subarnasara	2	2896	2688	208	0	0	0
Ward No-02 Total		15853	15721	132	0	0	0
*Delua	2	6386	6386	0	0	0	0
*Kidra Matia	2	7424	7300	124	0	0	0
*Sohagpur	2	2043	2035	8	0	0	0
Ward No-03 Total		11962	11104	857	1	0	0
*Chalabhad (Purba)	2	11962	11104	857	1	0	0
Ward No-04 Total		7321	6580	731	3	6	1
*Chalabhad (Paschim)	2	4661	3935	716	3	6	1
*Jiduri	2	2660	2645	15	0	0	0
Ward No-05 Total		6311	5568	742	0	1	0
*Garamasi	2	6311	5568	742	0	1	0
Ward No-06 Total		6962	5791	1170	1	0	0
*Dakshin Chandanganti	2	6962	5791	1170	1	0	0
Ward No-07 Total		6932	6471	421	1	0	39
*Mukundaganti	2	6932	6471	421	1	0	39
Ward No-08 Total		4482	4366	116	0	0	0
*Shernagar	2	4482	4366	116	0	0	0
Ward No-09 Total		7342	6876	465	1	0	0
*Kamar Para	2	7342	6876	465	1	0	0
Bara Dhul Union Total		19396	19356	39	0	0	1
*Balia Para	1	327	327	0	0	0	0
*Bangkhuri	1	351	351	0	0	0	0
*Bara Dhul	1	1570	1551	19	0	0	0
*Kol	1	350	350	0	0	0	0
*Bhangabari	1	326	326	0	0	0	0
*Bil Mahisha	1	1603	1603	0	0	0	0
*Binnabari	1	362	362	0	0	0	0
*Char Bell	1	5782	5771	11	0	0	0
*Chhota Dhul	1	459	459	0	0	0	0
*Durlabhganti	1	304	304	0	0	0	0

Table C-13: Distribution of population by religion, residence and community

Administrative Unit *Residence* Community	RMO	Total	Muslim	Hindu	Christian	Buddhist	Others
1	2	3	4	5	6	7	8
*Gachh Chapri	1	3087	3086	0	0	0	1
*Katanga	1	380	380	0	0	0	0
*Kirtikul Makarkul	1	456	456	0	0	0	0
*Khidir	1	85	85	0	0	0	0
*Khidra Chapri	1	3083	3074	9	0	0	0
*Naoda Alakdia	1	131	131	0	0	0	0
*Tarabaria	1	740	740	0	0	0	0
Belkuchi Union Total		10089	10085	4	0	0	0
*Belkuchi	1	2654	2654	0	0	0	0
*Hat Bayra	1	577	577	0	0	0	0
*Chhota Beara Kharua	1	1046	1046	0	0	0	0
*Delua (Part)	1	3534	3534	0	0	0	0
Ranipura	1	1016	1016	0	0	0	0
Dariapur	1	444	444	0	0	0	0
Char Delua	1	1831	1831	0	0	0	0
Delua (Part)	1	243	243	0	0	0	0
*Mantala	1	579	579	0	0	0	0
*Mulkandi	1	1699	1695	4	0	0	0
Bhangabari Union Total		53380	50044	3336	0	0	0
*Adachaki	1	4752	4564	188	0	0	0
*Biswasbari	1	1424	1424	0	0	0	0
*Buniaganti	1	4749	4313	436	0	0	0
Uttar Buniganti	1	2023	2023	0	0	0	0
Dakshin Buniganti	1	2726	2290	436	0	0	0
*Chandanganti	1	1171	1171	0	0	0	0
*Deluakandi	1	1424	1210	214	0	0	0
*Gabgachhi	1	4561	4210	351	0	0	0
Gabgachhi	1	2558	2208	350	0	0	0
Chandangati	1	2003	2002	1	0	0	0
*Joknala	1	6317	5396	921	0	0	0
Joknala	1	1551	1319	232	0	0	0
Chak Nalua	1	543	360	183	0	0	0
Char Joknala	1	1647	1647	0	0	0	0
Bhutia Para	1	490	40	450	0	0	0
Saldair	1	2086	2030	56	0	0	0
*Konabari Pathar	1	988	988	0	0	0	0
*Kidra Joknala	1	379	272	107	0	0	0
*Nishiboyra	1	2176	2176	0	0	0	0
*Selbarsa	1	1696	1532	164	0	0	0
*Sener Bhangabari	1	2366	2159	207	0	0	0
*Shyamganti	1	2502	2463	39	0	0	0
*Sonamukhi	1	796	340	456	0	0	0

Table C-13: Distribution of population by religion, residence and community

Administrative Unit *Residence* Community	RMO	Total	Muslim	Hindu	Christian	Buddhist	Others
1	2	3	4	5	6	7	8
*Tamai	1	18079	17826	253	0	0	0
Tamai	1	11890	11642	248	0	0	0
Rayan Para	1	2497	2497	0	0	0	0
Kalia Para	1	1745	1745	0	0	0	0
Kuthi Para	1	1947	1942	5	0	0	0
Daulatpur Union Total		88236	82114	6045	25	0	52
*Ajogara	1	2022	1848	174	0	0	0
*Boyra	1	5145	4688	457	0	0	0
*Bhangabari	1	5665	5305	360	0	0	0
Bhangabari	1	2218	1858	360	0	0	0
Barapur	1	3447	3447	0	0	0	0
*Daulatpur	1	16435	15314	1121	0	0	0
Daulatpur	1	10722	10154	568	0	0	0
Panch Takthukni	1	5713	5160	553	0	0	0
*Dhulgagrakhali	1	5776	5376	400	0	0	0
*Gopalpur	1	13108	12599	446	11	0	52
*Gumurkhi	1	17641	16002	1635	4	0	0
*Jamtail	1	6247	5883	364	0	0	0
*Khidra Goprikhi	1	2484	2484	0	0	0	0
*Mamudpur	1	3954	3463	490	1	0	0
Mamudpur	1	3009	2858	150	1	0	0
Bilpara	1	38	38	0	0	0	0
Solakura	1	907	567	340	0	0	0
*Meghulla	1	2259	2259	0	0	0	0
*Saldair	1	813	643	170	0	0	0
*Tenyasia	1	6687	6250	428	9	0	0
Dhukaria Bera Union Total		58039	55658	2381	0	0	0
*Bera	1	7150	6901	249	0	0	0
Dhukaria Bera	1	6744	6495	249	0	0	0
Bera Roypara	1	406	406	0	0	0	0
*Brahmangram	1	1085	1085	0	0	0	0
*Chand Metuani	1	1194	1194	0	0	0	0
*Char Ghughat	1	1569	1361	208	0	0	0
Char Ghughat	1	667	667	0	0	0	0
Balabari	1	902	694	208	0	0	0
*Dhukaria	1	6358	6358	0	0	0	0
Dhukaria	1	5015	5015	0	0	0	0
Pirar Char	1	1343	1343	0	0	0	0
*Dhuldair	1	3676	3549	127	0	0	0
*Gaynakandi	1	2698	2698	0	0	0	0
*Ghughat	1	320	320	0	0	0	0
*Gopalpur	1	2651	2651	0	0	0	0

Table C-13: Distribution of population by religion, residence and community

Administrative Unit *Residence* Community	RMO	Total	Muslim	Hindu	Christian	Buddhist	Others
1	2	3	4	5	6	7	8
Gopalpur	1	1319	1319	0	0	0	0
Char Gopalpur	1	1332	1332	0	0	0	0
*Kalagachhi	1	4425	4062	363	0	0	0
*Kalyanpur	1	2800	2638	162	0	0	0
*Khas Lakshmipur	1	2213	2213	0	0	0	0
*Lakshmipur	1	1076	1076	0	0	0	0
*Mabupur	1	2215	1930	285	0	0	0
*Metuani	1	5298	5278	20	0	0	0
Char Metuani	1	2004	2003	1	0	0	0
Madhya Metuani	1	1030	1030	0	0	0	0
Talukdar Metuani	1	1503	1484	19	0	0	0
Metuani Jalua	1	319	319	0	0	0	0
Char Khashi	1	442	442	0	0	0	0
*Par Saguna	1	2014	1776	238	0	0	0
*Saguna	1	3206	3183	23	0	0	0
Saguna	1	2799	2776	23	0	0	0
Chhota Saguna	1	407	407	0	0	0	0
*Saratail	1	6449	5743	706	0	0	0
Saratail	1	2382	2334	48	0	0	0
Khamar Ullah Para	1	4067	3409	658	0	0	0
*Sarba Tulsi	1	1642	1642	0	0	0	0
Rajapur Union Total		48331	46202	2110	18	1	0
*Aguria	1	4717	4640	77	0	0	0
Aguria	1	3203	3126	77	0	0	0
Harinathpur	1	1514	1514	0	0	0	0
*Ambaria	1	1612	1610	2	0	0	0
*Bagbhaora	1	655	655	0	0	0	0
*Baira Machhun	1	1068	1068	0	0	0	0
*Bamanbaria	1	1998	1998	0	0	0	0
Bamanbaria	1	314	314	0	0	0	0
Kadamtali	1	1684	1684	0	0	0	0
*Bara Berakharua	1	1277	1277	0	0	0	0
*Baugan	1	443	443	0	0	0	0
*Bhaturia	1	2516	2308	208	0	0	0
Bhaturia	1	2145	1946	199	0	0	0
Boyalgachhi	1	371	362	9	0	0	0
*Chandra Para	1	1167	1167	0	0	0	0
*Char Randhunibari	1	689	689	0	0	0	0
*Dattabari	1	110	110	0	0	0	0
*Dharma Chithalia	1	35	35	0	0	0	0
*Harinathpur	1	360	360	0	0	0	0
*Konabari	1	1052	1052	0	0	0	0

Table C-13: Distribution of population by religion, residence and community

Administrative Unit *Residence* Community	RMO	Total	Muslim	Hindu	Christian	Buddhist	Others
1	2	3	4	5	6	7	8
*Madhya Khamar	1	1607	1607	0	0	0	0
*Majhail	1	6019	5085	934	0	0	0
Purba Majhail	1	3347	3071	276	0	0	0
Paschim Majhail	1	2672	2014	658	0	0	0
*Makimpur	1	2343	2342	1	0	0	0
Makimpur	1	718	718	0	0	0	0
Chak Makimpur	1	1625	1624	1	0	0	0
*Math Para	1	38	38	0	0	0	0
*Nagganti	1	3198	2791	389	17	1	0
*Nakphata	1	22	22	0	0	0	0
*Rajapur	1	8131	7773	357	1	0	0
Uttar Rajapur	1	2755	2415	340	0	0	0
Tangrakhali	1	537	519	17	1	0	0
Dakshin Rajapur	1	2583	2583	0	0	0	0
Samaspur	1	1406	1406	0	0	0	0
Boyal Gachhi	1	850	850	0	0	0	0
*Randhunibari	1	4392	4376	16	0	0	0
Purba Randhunibari	1	1972	1972	0	0	0	0
Paschim Randhunibari	1	2420	2404	16	0	0	0
*Sahapur	1	1350	1300	50	0	0	0
*Samaspur	1	3532	3456	76	0	0	0
Samaspur	1	1902	1833	69	0	0	0
Char Samaspur	1	1630	1623	7	0	0	0
Chauhali Upazila Total		160063	157806	2241	16	0	0
Chauhali Upazila	1	138895	137085	1810	0	0	0
Chauhali Upazila	3	21168	20721	431	16	0	0
Bagutia Union Total		25064	24994	70	0	0	0
*Bagutia	1	4708	4692	16	0	0	0
*Binanai	1	3452	3452	0	0	0	0
*Char Nakalia	1	1741	1741	0	0	0	0
*Chaubaria	1	4639	4615	24	0	0	0
*Hatail	1	2892	2892	0	0	0	0
*Rehai Pukuria	1	3616	3608	8	0	0	0
*Char Salimabad	1	4016	3994	22	0	0	0
Gharjan Union Total		18748	18695	53	0	0	0
*Baliakandi	1	920	920	0	0	0	0
*Barupakhia	1	140	140	0	0	0	0
*Bocharganti	1	91	91	0	0	0	0
*Char Dhitpur	1	1033	1033	0	0	0	0
*Char Janjira	1	1948	1948	0	0	0	0
*Dakshin Barangail	1	1615	1613	2	0	0	0
*Dakshin Teghari	1	491	491	0	0	0	0

Table C-13: Distribution of population by religion, residence and community

Administrative Unit *Residence* Community	RMO	Total	Muslim	Hindu	Christian	Buddhist	Others
1	2	3	4	5	6	7	8
*Gharjan	1	3103	3060	43	0	0	0
*Karuazani	1	495	495	0	0	0	0
*Katarbari	1	145	145	0	0	0	0
*Khasdalai	1	936	936	0	0	0	0
*Koayrat	1	1333	1333	0	0	0	0
*Muradpur	1	3349	3342	7	0	0	0
*Phulhara	1	1322	1322	0	0	0	0
*Rehai Kaulia	1	1312	1311	1	0	0	0
*Uttar Barangail	1	515	515	0	0	0	0
Khas Kaulia Union Total		18625	18558	67	0	0	0
Khas Kaulia Union	1	3565	3565	0	0	0	0
Khas Kaulia Union	3	15060	14993	67	0	0	0
*Char Kurki	1	3565	3565	0	0	0	0
*Khas Kaulia	3	15060	14993	67	0	0	0
Paschimpara	3	1466	1439	27	0	0	0
Uttarpara	3	4971	4961	10	0	0	0
Madhya Jotpara	3	2919	2889	30	0	0	0
Paschim Jotpara	3	1870	1870	0	0	0	0
Dakshin Jotpara	3	881	881	0	0	0	0
Madhyapara	3	749	749	0	0	0	0
Dakshinpara	3	898	898	0	0	0	0
Purba Jotpara	3	1306	1306	0	0	0	0
Khas Pukuria Union Total		16745	16705	40	0	0	0
*Banya	1	1464	1461	3	0	0	0
*Bir Masuka	1	414	414	0	0	0	0
*Char Kodalia	1	4725	4698	27	0	0	0
Paschim Kodalia	1	2292	2265	27	0	0	0
Purba Kodalia	1	2433	2433	0	0	0	0
*Khas Deldarpur	1	966	966	0	0	0	0
*Khas Pukuria	1	6403	6393	10	0	0	0
Uttarpara	1	2565	2565	0	0	0	0
Dakshinpara	1	3838	3828	10	0	0	0
*Metain	1	2375	2375	0	0	0	0
*Shakpal	1	398	398	0	0	0	0
Omarpur Union Total		34672	34669	3	0	0	0
*Atia Salangi	1	1206	1206	0	0	0	0
*Bausa	1	1939	1939	0	0	0	0
*Bri-Dasuria	1	646	646	0	0	0	0
*Bunar Para Salangi	1	761	761	0	0	0	0
*Chandair	1	1446	1446	0	0	0	0
*Dattakandi	1	845	845	0	0	0	0
*Dhupghati	1	418	418	0	0	0	0

Table C-13: Distribution of population by religion, residence and community

Administrative Unit *Residence* Community	RMO	Total	Muslim	Hindu	Christian	Buddhist	Others
1	2	3	4	5	6	7	8
*Hapania	1	1115	1115	0	0	0	0
*Isupsahi Salangi	1	1171	1171	0	0	0	0
*Kanthalia	1	1991	1991	0	0	0	0
*Maddhasimulia	1	3311	3311	0	0	0	0
*Minadiha	1	1917	1917	0	0	0	0
*Omarpur	1	5173	5173	0	0	0	0
*Pathrail	1	9326	9326	0	0	0	0
*Sailjana	1	3407	3404	3	0	0	0
Sadia Chandpur Union Total		28495	26482	1997	16	0	0
Sadia Chandpur Union	1	22387	20754	1633	0	0	0
Sadia Chandpur Union	3	6108	5728	364	16	0	0
*Betil	1	2183	2158	25	0	0	0
*Bindaha	1	1371	1371	0	0	0	0
Bindaha	1	883	883	0	0	0	0
Sahajada Para	1	488	488	0	0	0	0
*Boalkandi	1	2855	2855	0	0	0	0
*Chandpur	1	2085	2085	0	0	0	0
Chandpur	1	2085	2085	0	0	0	0
*Dakshin Barbayla	1	823	823	0	0	0	0
*Dewantala	1	754	754	0	0	0	0
*Dhuliabari	1	398	398	0	0	0	0
*Elangiata	1	474	474	0	0	0	0
*Enayetpur	3	6108	5728	364	16	0	0
*Mohespur	1	1530	1530	0	0	0	0
*Khamargaon	1	5709	4101	1608	0	0	0
*Machhgaon	1	461	461	0	0	0	0
*Mouhali	1	842	842	0	0	0	0
*Rasulpur	1	407	407	0	0	0	0
*Rehai Mousa	1	257	257	0	0	0	0
*Sadia	1	498	498	0	0	0	0
*Sahapur	1	423	423	0	0	0	0
*Sankarhati	1	428	428	0	0	0	0
*Ullah Para	1	281	281	0	0	0	0
*Urapara	1	608	608	0	0	0	0
Sthal Union Total		17714	17703	11	0	0	0
*Bairabari	1	411	411	0	0	0	0
*Baishbari	1	430	430	0	0	0	0
*Chaluhara	1	1507	1507	0	0	0	0
*Chauhali	1	998	998	0	0	0	0
*Chhota Chauhali	1	523	523	0	0	0	0
*Ekrampur	1	167	167	0	0	0	0
*Gopinathpur	1	1004	1004	0	0	0	0

Table C-13: Distribution of population by religion, residence and community

Administrative Unit *Residence* Community	RMO	Total	Muslim	Hindu	Christian	Buddhist	Others
1	2	3	4	5	6	7	8
*Khas Dash Sika	1	588	588	0	0	0	0
*Khas Mandalbhog	1	494	494	0	0	0	0
*Khas Phalsatia	1	364	353	11	0	0	0
*Kochgram	1	1420	1420	0	0	0	0
*Kuragachha	1	732	732	0	0	0	0
*Langalmura	1	1224	1224	0	0	0	0
*Misriganti	1	1036	1036	0	0	0	0
*Rehai Mandalbhog	1	567	567	0	0	0	0
*Santosha	1	68	68	0	0	0	0
*Sekh Chandra Para	1	140	140	0	0	0	0
*Sthal	1	388	388	0	0	0	0
*Sthal Char	1	2109	2109	0	0	0	0
*Sthal Naohata	1	2581	2581	0	0	0	0
*Uttar Hatibari	1	196	196	0	0	0	0
*Uttar Teghari	1	767	767	0	0	0	0
Kamarkhanda Upazila Total		138645	133141	5494	7	0	3
Kamarkhanda Upazila	1	128732	124352	4370	7	0	3
Kamarkhanda Upazila	3	9913	8789	1124	0	0	0
Bhadraghat Union Total		29651	28686	961	1	0	3
*Baniaganti	1	912	903	9	0	0	0
*Beara Nandina	1	3378	3378	0	0	0	0
Beara	1	1461	1461	0	0	0	0
Nandina	1	1917	1917	0	0	0	0
*Bhadraghat	1	8969	8292	673	1	0	3
Bhadraghat Bazar	1	4148	3501	643	1	0	3
Naya Para	1	391	391	0	0	0	0
Kachari Para	1	535	510	25	0	0	0
Kuthir Char	1	2275	2275	0	0	0	0
Sathibari	1	384	379	5	0	0	0
Nayani Para	1	80	80	0	0	0	0
Bir Bhadraghat	1	498	498	0	0	0	0
Moghai	1	658	658	0	0	0	0
*Chairganti	1	767	767	0	0	0	0
*Chhota Dhopakandi	1	545	545	0	0	0	0
*Chouduar	1	798	797	1	0	0	0
*Dhamkul Jangaliaganti	1	1456	1456	0	0	0	0
Dhamkul	1	1347	1347	0	0	0	0
Jangaliaganti	1	109	109	0	0	0	0
*Dogachhi	1	2567	2533	34	0	0	0
Char Dogachhi	1	1706	1672	34	0	0	0
Puran Dogachhi	1	861	861	0	0	0	0
*Garabari	1	1245	1245	0	0	0	0

Table C-13: Distribution of population by religion, residence and community

Administrative Unit *Residence* Community	RMO	Total	Muslim	Hindu	Christian	Buddhist	Others
1	2	3	4	5	6	7	8
Garabari	1	721	721	0	0	0	0
Char Garabari	1	524	524	0	0	0	0
*Jhati Belai	1	1308	1277	31	0	0	0
*Khudra Bhadraghat	1	496	458	38	0	0	0
*Madhya Bhadraghat	1	3237	3074	163	0	0	0
*Mug Belai	1	1132	1132	0	0	0	0
Mug Belai	1	361	361	0	0	0	0
Sarkar Para	1	771	771	0	0	0	0
*Saidganti	1	695	694	1	0	0	0
*Uday Krishnapur	1	2146	2135	11	0	0	0
Nurnagar	1	1008	997	11	0	0	0
Char Nurnagar	1	1138	1138	0	0	0	0
Jamtail Union Total		39492	37820	1672	0	0	0
Jamtail Union	1	29579	29031	548	0	0	0
Jamtail Union	3	9913	8789	1124	0	0	0
*Dahsika	1	2808	2808	0	0	0	0
Dahsika	1	1744	1744	0	0	0	0
Char Dahsika	1	1064	1064	0	0	0	0
*Dhopakandi	1	2070	2070	0	0	0	0
*Haluakandi	1	1792	1792	0	0	0	0
*Jamtail	3	7734	6610	1124	0	0	0
*Kamarkhanda	3	2179	2179	0	0	0	0
Kamarkhanda	3	1616	1616	0	0	0	0
Char Kamarkhanda	3	563	563	0	0	0	0
*Karnasuti	1	3463	3418	45	0	0	0
*Kora Udaypur	1	1592	1592	0	0	0	0
Kora Udaypur	1	1227	1227	0	0	0	0
Kora Udaypur Char Para	1	365	365	0	0	0	0
*Kura	1	5562	5538	24	0	0	0
Bara Kura	1	3152	3152	0	0	0	0
Char Kura	1	2170	2170	0	0	0	0
Dhunchi	1	240	216	24	0	0	0
*Nandina Madhu	1	2889	2889	0	0	0	0
*Paistak	1	782	782	0	0	0	0
*Pakuria	1	2816	2816	0	0	0	0
Char Bara Dhul	1	626	626	0	0	0	0
Bara Pakuria	1	1122	1122	0	0	0	0
Chhota Pakuria	1	783	783	0	0	0	0
Krishna Diar	1	285	285	0	0	0	0
*Tengrail	1	5805	5326	479	0	0	0
Alok Diar	1	2165	2041	124	0	0	0
Tengrail	1	491	137	354	0	0	0

Table C-13: Distribution of population by religion, residence and community

Administrative Unit *Residence* Community	RMO	Total	Muslim	Hindu	Christian	Buddhist	Others
1	2	3	4	5	6	7	8
Bhayer Char	1	790	789	1	0	0	0
Char Tengrail	1	2359	2359	0	0	0	0
Jhawail Union Total		36744	35540	1199	5	0	0
*Balukul	1	1618	1618	0	0	0	0
*Bharanga	1	1565	1565	0	0	0	0
*Chak Sahabazpur	1	1845	1784	61	0	0	0
*Chala	1	3213	3213	0	0	0	0
Nayachala	1	795	795	0	0	0	0
Chala	1	2418	2418	0	0	0	0
*Chandpur	1	728	517	211	0	0	0
*Jhaul	1	2032	1826	206	0	0	0
*Joyen Bara Dhul	1	4161	3914	247	0	0	0
Joyen Bara Dhul	1	2253	2006	247	0	0	0
Char Bara Dhul	1	1908	1908	0	0	0	0
*Khamar Bara Dhul	1	1938	1925	13	0	0	0
*Konabari	1	3136	3028	108	0	0	0
*Lahiribari	1	1286	1286	0	0	0	0
*Mamudakola	1	1214	1214	0	0	0	0
*Maynakandi	1	1140	1140	0	0	0	0
Maynakandi	1	708	708	0	0	0	0
Kashiahati	1	432	432	0	0	0	0
*Paiksa	1	5381	5254	122	5	0	0
*Panchbaria	1	326	326	0	0	0	0
*Par Jhaul Baghbari	1	3893	3662	231	0	0	0
*Swalpa Mamudpur	1	1168	1168	0	0	0	0
*Teghari	1	2100	2100	0	0	0	0
Teghari	1	1684	1684	0	0	0	0
Saldair	1	416	416	0	0	0	0
Roy Daulatpur Union Total		32758	31095	1662	1	0	0
*Banshbaria	1	2117	2117	0	0	0	0
*Barakandi	1	2218	2218	0	0	0	0
*Chaubaria	1	5479	5385	94	0	0	0
Purba Chaubaria	1	2679	2679	0	0	0	0
Paschim Chaubaria	1	1452	1400	52	0	0	0
Balarampur	1	1348	1306	42	0	0	0
*Daulatpur	1	3712	3258	454	0	0	0
Uttar Roy Daulatpur	1	2197	1828	369	0	0	0
Dakshin Roy Daulatpur	1	1515	1430	85	0	0	0
*Dhaleshwar	1	5168	4952	216	0	0	0
Dhaleshwar	1	1829	1826	3	0	0	0
Thakur Para	1	1378	1233	145	0	0	0
Haiderpur	1	1604	1536	68	0	0	0

Table C-13: Distribution of population by religion, residence and community

Administrative Unit *Residence* Community	RMO	Total	Muslim	Hindu	Christian	Buddhist	Others
1	2	3	4	5	6	7	8
Pechar Para	1	357	357	0	0	0	0
*Kazipur	1	1692	1692	0	0	0	0
*Koalganti	1	1154	1154	0	0	0	0
*Rasulpur	1	5776	4877	898	1	0	0
Rasulpur	1	3117	2789	328	0	0	0
Jatibari	1	881	881	0	0	0	0
Gopalpur	1	1411	840	570	1	0	0
Sonapur	1	367	367	0	0	0	0
*Sabazpur	1	3320	3320	0	0	0	0
Sabazpur	1	2560	2560	0	0	0	0
Pathan Para	1	760	760	0	0	0	0
*Shyampur	1	1438	1438	0	0	0	0
*Tajur Para	1	684	684	0	0	0	0
Kazipur Upazila Total		274679	267476	7181	1	0	21
Kazipur Upazila	1	258139	251602	6515	1	0	21
Kazipur Upazila	2	12637	12356	281	0	0	0
Kazipur Upazila	3	3903	3518	385	0	0	0
Kazipur Paurashava	2	12637	12356	281	0	0	0
Ward No-01 Total		2027	1986	41	0	0	0
*Alampur	2	1738	1738	0	0	0	0
*Kabihar (Part)	2	289	248	41	0	0	0
Ward No-02 Total		1028	943	85	0	0	0
*Paschim Para(Alam Pur)	2	1028	943	85	0	0	0
Ward No-03 Total		775	775	0	0	0	0
*Alampur(Madhya Para)	2	775	775	0	0	0	0
Ward No-04 Total		2355	2265	90	0	0	0
*Alampur	2	2355	2265	90	0	0	0
Ward No-05 Total		1196	1196	0	0	0	0
*Alampur	2	887	887	0	0	0	0
*Palasbari (Part)	2	309	309	0	0	0	0
Ward No-06 Total		1026	1014	12	0	0	0
*Beri Pottol(Char Para)	2	1026	1014	12	0	0	0
Ward No-07 Total		898	898	0	0	0	0
*Paschim Para(Beara)	2	898	898	0	0	0	0
Ward No-08 Total		1683	1631	52	0	0	0
*Charpara (Beara Purba)	2	1683	1631	52	0	0	0
Ward No-09 Total		1649	1648	1	0	0	0
*Beri Pottol(Charpara)	2	1649	1648	1	0	0	0
Char Girish Union Total		21289	21216	73	0	0	0
*Bhetua Jagannathpur	1	2617	2616	1	0	0	0
*Bholar Diar	1	714	714	0	0	0	0
*Char Dogla	1	1112	1108	4	0	0	0

Table C-13: Distribution of population by religion, residence and community

Administrative Unit *Residence* Community	RMO	Total	Muslim	Hindu	Christian	Buddhist	Others
1	2	3	4	5	6	7	8
*Char Girish	1	2130	2111	19	0	0	0
*Char Momin	1	425	425	0	0	0	0
*Char Nati Para	1	3814	3814	0	0	0	0
*Chhalal (Part)	1	1104	1104	0	0	0	0
*Guakhara (Guzabari)	1	1866	1864	2	0	0	0
Guakhara (Guzabari)	1	951	949	2	0	0	0
Guzabari	1	915	915	0	0	0	0
*Jorebari	1	1295	1288	7	0	0	0
*Raghunathpur	1	2699	2668	31	0	0	0
*Rajnathpur	1	2738	2729	9	0	0	0
*Sindur Ata	1	775	775	0	0	0	0
Chalitadanga Union Total		33815	32568	1247	0	0	0
*Barshibhanga	1	1442	1442	0	0	0	0
*Bhabanipur	1	1150	1150	0	0	0	0
*Bhanudanga	1	9922	9138	784	0	0	0
Bhanudanga	1	3010	2389	621	0	0	0
Char Bhanduanga	1	4985	4822	163	0	0	0
Hajrahati	1	1600	1600	0	0	0	0
Khuksia	1	327	327	0	0	0	0
*Chalitadanga	1	3448	3248	200	0	0	0
*Durgatia Para	1	607	607	0	0	0	0
*Garaber	1	6201	6146	55	0	0	0
Garaber	1	1450	1450	0	0	0	0
Godagari	1	585	585	0	0	0	0
Shimul Dair	1	3434	3379	55	0	0	0
Shyampur	1	732	732	0	0	0	0
*Hatsira	1	2588	2588	0	0	0	0
*Kabihar	1	2192	2130	62	0	0	0
*Lakshmipur	1	1574	1574	0	0	0	0
*Mathail Chapar	1	3355	3209	146	0	0	0
*Satkaya	1	1336	1336	0	0	0	0
Gandail Union Total		27351	26712	639	0	0	0
Gandail Union	1	26789	26153	636	0	0	0
Gandail Union	3	562	559	3	0	0	0
*Baraitala	1	3375	3375	0	0	0	0
Baraitala	1	2383	2383	0	0	0	0
Baraitala Naya Para	1	992	992	0	0	0	0
*Gandail	1	12551	12005	546	0	0	0
Uttar Gandail	1	1869	1869	0	0	0	0
Dakshin Gandail	1	4429	3936	493	0	0	0
Naya Para	1	781	781	0	0	0	0
Khamar Para	1	579	536	43	0	0	0

Table C-13: Distribution of population by religion, residence and community

Administrative Unit *Residence* Community	RMO	Total	Muslim	Hindu	Christian	Buddhist	Others
1	2	3	4	5	6	7	8
Dublai Purba	1	1316	1306	10	0	0	0
Dublai Paschim	1	859	859	0	0	0	0
Bawaikhola	1	1821	1821	0	0	0	0
Purba Khuiksia	1	272	272	0	0	0	0
Khaskhuksia	1	625	625	0	0	0	0
*Kachihara	1	1430	1430	0	0	0	0
*Kalikapur	1	4308	4308	0	0	0	0
Kalikapur	1	1355	1355	0	0	0	0
Ullah Para	1	974	974	0	0	0	0
Uatgari	1	1255	1255	0	0	0	0
Kunkunia	1	724	724	0	0	0	0
*Khuksia	1	1703	1660	43	0	0	0
Paschim Khuksia	1	974	974	0	0	0	0
Chak Dampur	1	729	686	43	0	0	0
*Mirar Para	1	670	670	0	0	0	0
*Paschim Betgari	1	2752	2705	47	0	0	0
Paschim Betgari	1	1099	1099	0	0	0	0
Char Betgari	1	862	854	8	0	0	0
Tikria Bhita	1	791	752	39	0	0	0
*Patagram	3	562	559	3	0	0	0
Kazipur Union Total		20728	19388	1340	0	0	0
*Bildaria	1	74	74	0	0	0	0
*Char Singabari	1	453	432	21	0	0	0
*Kazipur (Saudtala)	1	3623	3405	218	0	0	0
Kazipur (Saudtala)	1	2456	2247	209	0	0	0
Manikpatal	1	1167	1158	9	0	0	0
*Khudbandi	1	2669	2664	5	0	0	0
Khudbandi	1	1504	1499	5	0	0	0
Fakir Para	1	538	538	0	0	0	0
Masuakandi	1	627	627	0	0	0	0
*Meghai	1	10020	9300	720	0	0	0
Palashpur	1	1201	1201	0	0	0	0
Natun Meghai	1	1161	1161	0	0	0	0
Meghai	1	2287	2184	103	0	0	0
Baraitali	1	2856	2364	492	0	0	0
Muslim Para	1	2515	2390	125	0	0	0
*Pirajepara	1	491	491	0	0	0	0
*Purba Betgari	1	1148	1121	27	0	0	0
*Singrabari	1	2250	1901	349	0	0	0
Khas Rajbari Union Total		9821	9763	58	0	0	0
*Angarkuta	1	137	137	0	0	0	0
*Bil Dhali	1	288	288	0	0	0	0

Table C-13: Distribution of population by religion, residence and community

Administrative Unit *Residence* Community	RMO	Total	Muslim	Hindu	Christian	Buddhist	Others
1	2	3	4	5	6	7	8
*Bisuriasa	1	502	502	0	0	0	0
*Dadbora	1	274	274	0	0	0	0
*Godarbagh	1	644	644	0	0	0	0
*Juktigachha	1	872	856	16	0	0	0
*Kalikapur	1	1149	1149	0	0	0	0
*Pirgachha	1	1059	1032	27	0	0	0
*Rajbari	1	2199	2199	0	0	0	0
Rajbari	1	1042	1042	0	0	0	0
Khas Rajbari	1	1157	1157	0	0	0	0
*Sanbanda	1	957	953	4	0	0	0
*Ujan Meoakhola	1	1740	1729	11	0	0	0
Maijbari Union Total		25504	24866	638	0	0	0
*Bhatimerakhola	1	1497	1478	19	0	0	0
*Dhekuria	1	1493	1493	0	0	0	0
*Hatgachha	1	1171	1171	0	0	0	0
*Kuliagachha	1	8710	8710	0	0	0	0
Chhalabhara	1	4670	4670	0	0	0	0
Beltail	1	2478	2478	0	0	0	0
Chak Para	1	1562	1562	0	0	0	0
*Kunkunia	1	3461	2972	489	0	0	0
*Maijbari	1	5671	5541	130	0	0	0
Bil Chatial	1	2141	2033	108	0	0	0
Maijbari	1	2080	2080	0	0	0	0
Sreepur	1	709	695	14	0	0	0
Badiarpara	1	741	733	8	0	0	0
*Paikartali	1	2106	2106	0	0	0	0
*Sutanara	1	1395	1395	0	0	0	0
Sutanara	1	247	247	0	0	0	0
Mallikpara	1	1148	1148	0	0	0	0
Mansur Nagar Union Total		22585	22550	35	0	0	0
*Bauramari	1	1015	1015	0	0	0	0
*Char Saldaha	1	2888	2888	0	0	0	0
*Chhalal (Part)	1	1878	1878	0	0	0	0
*Chhinna	1	2107	2107	0	0	0	0
*Kumariabari	1	4599	4570	29	0	0	0
*Maznabari	1	4655	4649	6	0	0	0
*Saldaha	1	2009	2009	0	0	0	0
*Salgram	1	3434	3434	0	0	0	0
Natuar Para Union Total		18292	18067	225	0	0	0
*Bilsundar	1	568	568	0	0	0	0
*Jorgachha	1	533	533	0	0	0	0
*Khas Suriber	1	1841	1841	0	0	0	0

Table C-13: Distribution of population by religion, residence and community

Administrative Unit *Residence* Community	RMO	Total	Muslim	Hindu	Christian	Buddhist	Others
1	2	3	4	5	6	7	8
*Naturpara	1	1718	1564	154	0	0	0
*Panagari	1	2628	2628	0	0	0	0
*Phuljor	1	2992	2992	0	0	0	0
*Rehai Suriber	1	6399	6328	71	0	0	0
Rehai Suriber	1	5499	5428	71	0	0	0
Khoragacha	1	900	900	0	0	0	0
*Uttar Tekani	1	1613	1613	0	0	0	0
Nishchintapur Union Total		18591	18570	19	0	0	2
*Char Dorta	1	4885	4869	14	0	0	2
Zazira	1	1793	1779	14	0	0	0
Decree Dorta	1	1769	1768	0	0	0	1
Char Dorta	1	1323	1322	0	0	0	1
*Char Jagannathpur	1	1532	1532	0	0	0	0
*Char Panagari	1	2937	2932	5	0	0	0
Char Panagari	1	1955	1955	0	0	0	0
Decree Dorta Paschimpara	1	982	977	5	0	0	0
*Goalbathan	1	2128	2128	0	0	0	0
*Kajalgram	1	796	796	0	0	0	0
*Nishchintapur	1	3905	3905	0	0	0	0
Nishchintapur	1	2568	2568	0	0	0	0
Ghuincha	1	540	540	0	0	0	0
Buatuatala	1	208	208	0	0	0	0
Banshjan	1	154	154	0	0	0	0
Laskmipur	1	435	435	0	0	0	0
*Par Dorta	1	1678	1678	0	0	0	0
*Raghupur Bara Maisa	1	730	730	0	0	0	0
Sonamukhi Union Total		35702	33989	1694	0	0	19
Sonamukhi Union	1	32361	31030	1312	0	0	19
Sonamukhi Union	3	3341	2959	382	0	0	0
*Harinathpur	1	8880	8465	415	0	0	0
Harinathpur	1	7216	6926	290	0	0	0
Char Kandahd	1	1664	1539	125	0	0	0
*Krishna Gobindapur	1	4400	3766	633	0	0	1
Chak Parulkandi	1	2602	2602	0	0	0	0
Gurajia	1	576	91	484	0	0	1
Sonamukhi Bazar	1	1222	1073	149	0	0	0
*Paik Para	1	3335	3081	236	0	0	18
Uttar Paik Para	1	1743	1743	0	0	0	0
Dakshin Paik Para	1	1592	1338	236	0	0	18
*Paranpur	1	2025	2025	0	0	0	0
*Parulkandi	1	1786	1758	28	0	0	0
*Rasikpur	1	1316	1316	0	0	0	0

Table C-13: Distribution of population by religion, residence and community

Administrative Unit *Residence* Community	RMO	Total	Muslim	Hindu	Christian	Buddhist	Others
1	2	3	4	5	6	7	8
*Rouhabari	1	5698	5698	0	0	0	0
Rouhabari	1	3027	3027	0	0	0	0
Gopalpur	1	840	840	0	0	0	0
Gachabari	1	1083	1083	0	0	0	0
Tatuahata	1	748	748	0	0	0	0
*Sonamukhi	3	3341	2959	382	0	0	0
*Sthalbari	1	4921	4921	0	0	0	0
Subhagachha Union Total		14412	13550	861	1	0	0
*Amal Mehar	1	2270	2170	100	0	0	0
*Bairabari Daial (Baggari)	1	689	689	0	0	0	0
*Barabaria	1	966	950	16	0	0	0
*Chormara	1	1158	1039	119	0	0	0
Chormara	1	426	338	88	0	0	0
Bangarpara	1	732	701	31	0	0	0
*Daial	1	1268	970	298	0	0	0
Daial	1	672	672	0	0	0	0
Tarakandi	1	596	298	298	0	0	0
*Ekdala	1	345	273	72	0	0	0
*Jhunkail	1	3384	3149	235	0	0	0
Jhunkail	1	1242	1023	219	0	0	0
Khaspara	1	721	721	0	0	0	0
Jhunkail (Kazi Para)	1	332	332	0	0	0	0
Afania	1	372	372	0	0	0	0
Chadnagar	1	717	701	16	0	0	0
*Rauhabari	1	390	390	0	0	0	0
*Subhagachha	1	3942	3920	21	1	0	0
Subhagachha	1	887	887	0	0	0	0
Bir Subhagachha	1	2033	2011	21	1	0	0
Ghati Subhagachha	1	1022	1022	0	0	0	0
Tekani Union Total		13952	13881	71	0	0	0
*Adityapur	1	687	687	0	0	0	0
*Dakshin Tekani	1	5466	5396	70	0	0	0
Tekani	1	1612	1612	0	0	0	0
Uttar Burungi	1	586	586	0	0	0	0
Kantanagar	1	503	470	33	0	0	0
Char Burungi	1	852	842	10	0	0	0
Char Kantanagar	1	921	921	0	0	0	0
Daskin Burungi	1	992	965	27	0	0	0
*Harinathpur	1	260	260	0	0	0	0
*Jumar Khuksa	1	1451	1451	0	0	0	0
*Kinarber	1	1694	1694	0	0	0	0
*Konabari	1	1558	1558	0	0	0	0

Table C-13: Distribution of population by religion, residence and community

Administrative Unit *Residence* Community	RMO	Total	Muslim	Hindu	Christian	Buddhist	Others
1	2	3	4	5	6	7	8
*Manikdair	1	1048	1048	0	0	0	0
*Par Khuksa	1	1788	1787	1	0	0	0
Royganj Upazila Total		317666	282558	34819	38	0	251
Royganj Upazila	1	298776	265326	33168	38	0	244
Royganj Upazila	2	17318	15885	1426	0	0	7
Royganj Upazila	3	1572	1347	225	0	0	0
Royganj Paurashava	2	17318	15885	1426	0	0	7
Ward No-01 Total		3065	3022	36	0	0	7
*Dhangara (Purba)	2	913	910	3	0	0	0
*Dhangara (Paschim)	2	963	935	21	0	0	7
*Dhangara (Uttar)	2	722	717	5	0	0	0
*Simla (Part)(Dhakin&Purbapara)	2	467	460	7	0	0	0
Ward No-02 Total		3037	2264	773	0	0	0
*Dhangara (Pramanik Para)	2	688	642	46	0	0	0
*Dhangara (Palparamaidhaprjt)	2	768	225	543	0	0	0
*Dhangara (Dactarparamaidhaibj)	2	937	896	41	0	0	0
*Royganj (Maidha)	2	644	501	143	0	0	0
Ward No-03 Total		1158	1158	0	0	0	0
*Rantitha (Purab Parshim&Hakinp	2	1158	1158	0	0	0	0
Ward No-04 Total		2087	2078	9	0	0	0
*Dashar Para	2	274	265	9	0	0	0
*Dhangara (Uttair Purba Part)	2	226	226	0	0	0	0
*Purba Lakshmikola (Utt.Pas.Par	2	1100	1100	0	0	0	0
*Rantitha (Utt.Bagabari)	2	487	487	0	0	0	0
Ward No-05 Total		1524	1524	0	0	0	0
*Betua Uttar	2	628	628	0	0	0	0
*Khurda Basuria (Utt. Pars.Part	2	269	269	0	0	0	0
*Purba Lakshmikola (Ayarpa.Part	2	440	440	0	0	0	0
*Purbazakshmikoza(Sakarpara Pa.	2	187	187	0	0	0	0
Ward No-06 Total		2146	2092	54	0	0	0
*Jumbar Para	2	273	273	0	0	0	0
*Maodha Para	2	218	172	46	0	0	0
*Khurda Basuria (Dhakn Part)	2	321	321	0	0	0	0
*Purba Lakshmikola	2	1115	1114	1	0	0	0
*Uttar Para	2	219	212	7	0	0	0
Ward No-07 Total		1490	1436	54	0	0	0
*Gunaganti	2	926	926	0	0	0	0
*Makimpur	2	564	510	54	0	0	0
Ward No-08 Total		671	603	68	0	0	0
*Chak Mathur	2	237	237	0	0	0	0
*Maheshpur (Madak Para)(Pur Pa.	2	434	366	68	0	0	0
Ward No-09 Total		2140	1708	432	0	0	0

Table C-13: Distribution of population by religion, residence and community

Administrative Unit *Residence* Community	RMO	Total	Muslim	Hindu	Christian	Buddhist	Others
1	2	3	4	5	6	7	8
*Rajibpur (Dhakin Part)	2	754	562	192	0	0	0
*Maheshpur (Paschim)	2	957	717	240	0	0	0
*Ramnath (Japra Khuter Char.Dh.	2	429	429	0	0	0	0
Brahmagachha Union Total		39929	37956	1973	0	0	0
*Bamanbhag	1	1847	1847	0	0	0	0
Khetabgati	1	840	840	0	0	0	0
Bamanbhag	1	1007	1007	0	0	0	0
*Baraibhag	1	4449	4193	256	0	0	0
Bil Chandi	1	709	676	33	0	0	0
Kalia Bil	1	834	834	0	0	0	0
Baraibhag	1	2735	2512	223	0	0	0
Gopalpur	1	171	171	0	0	0	0
*Basuria	1	1282	1222	60	0	0	0
*Bhatharia	1	1586	1547	39	0	0	0
*Biswas Para	1	627	627	0	0	0	0
*Brahmagachha	1	3953	3157	796	0	0	0
Char Brahmagachha	1	2919	2736	183	0	0	0
Brahmagachha	1	1034	421	613	0	0	0
*Budharganti	1	849	849	0	0	0	0
*Chak Mohanbari	1	1401	1129	272	0	0	0
*Chandpur	1	1317	1313	4	0	0	0
*Daibagnyaganti	1	1267	1267	0	0	0	0
*Dharma Dasganti	1	1138	1103	35	0	0	0
*Godganti	1	1472	1472	0	0	0	0
*Haman Daman	1	1572	1572	0	0	0	0
*Hasil Hossain	1	1802	1802	0	0	0	0
*Hasil Raghunathpur	1	1125	1124	1	0	0	0
*Ilangi	1	842	815	27	0	0	0
*Janakiganti	1	721	721	0	0	0	0
*Kaira	1	3169	2903	266	0	0	0
*Kaliabari	1	570	570	0	0	0	0
*Khamarganti	1	1730	1730	0	0	0	0
*Kumar Gara	1	276	276	0	0	0	0
*Kutharganti	1	1946	1946	0	0	0	0
Kutharganti	1	1648	1648	0	0	0	0
Masem Hasel	1	298	298	0	0	0	0
*Randila Bahadur	1	1596	1500	96	0	0	0
Chak Gopal	1	300	300	0	0	0	0
Randila Bahadur	1	1296	1200	96	0	0	0
*Randila Prasad	1	394	394	0	0	0	0
*Tebaria	1	2998	2877	121	0	0	0
Hubanganti	1	604	559	45	0	0	0

Table C-13: Distribution of population by religion, residence and community

Administrative Unit *Residence* Community	RMO	Total	Muslim	Hindu	Christian	Buddhist	Others
1	2	3	4	5	6	7	8
Tebaria	1	2290	2214	76	0	0	0
Chak Bhataria	1	104	104	0	0	0	0
Chandaikona Union Total		41286	35773	5507	5	0	1
*Balla Bhenkur	1	731	731	0	0	0	0
*Baoikola	1	1590	1590	0	0	0	0
*Berabajua	1	917	792	125	0	0	0
*Bil Dhamai	1	283	283	0	0	0	0
*Chak Satra	1	725	710	15	0	0	0
*Chandaikona	1	7396	5452	1944	0	0	0
*Datia Benimadhab	1	834	678	156	0	0	0
*Datia Digar	1	1214	1159	55	0	0	0
*Daulatpur Khurd	1	822	820	2	0	0	0
*Debrajpur	1	1537	1537	0	0	0	0
*Deraganti	1	646	467	179	0	0	0
*Dumrai	1	976	975	0	0	0	1
*Kabari Para	1	622	619	3	0	0	0
*Khoksha Hata	1	305	167	138	0	0	0
*Kodla Digar	1	3620	3206	409	5	0	0
*Lakshmi Bishnuprasad	1	1152	1152	0	0	0	0
*Mojafarpur (Mazupur)	1	2021	1927	94	0	0	0
*Nijhuri	1	1342	1327	15	0	0	0
*Parkodla	1	983	850	133	0	0	0
*Paschim Lakshmikola	1	1080	1080	0	0	0	0
*Purba Paikara	1	1472	896	576	0	0	0
*Rudrapur	1	1010	950	60	0	0	0
*Saria Hajipur	1	707	656	51	0	0	0
*Saraidaha	1	910	788	122	0	0	0
*Sarutia	1	990	486	504	0	0	0
*Senganti	1	611	611	0	0	0	0
*Simla (Part)	1	3932	3319	613	0	0	0
*Sonaram	1	1285	1285	0	0	0	0
*Shyamgop	1	928	619	309	0	0	0
*Tabari Para	1	645	641	4	0	0	0
Dhamainagar Union Total		20511	14934	5380	6	0	191
*Adityabaria	1	376	375	0	0	0	1
*Andra	1	624	609	15	0	0	0
*Arjuni	1	400	400	0	0	0	0
*Bnakai	1	2175	2033	142	0	0	0
Bnakai	1	1686	1570	116	0	0	0
Sikarpur	1	489	463	26	0	0	0
*Barail	1	408	306	90	0	0	12
*Binod Bari	1	538	312	226	0	0	0

Table C-13: Distribution of population by religion, residence and community

Administrative Unit *Residence* Community	RMO	Total	Muslim	Hindu	Christian	Buddhist	Others
1	2	3	4	5	6	7	8
*Chander Paikara	1	564	564	0	0	0	0
*Dhamainagar	1	1740	1292	448	0	0	0
*Goal Para	1	329	310	19	0	0	0
*Golta	1	217	88	129	0	0	0
*Jamtail	1	1467	1150	317	0	0	0
*Khiail	1	625	245	276	6	0	98
*Khodadpur	1	525	422	103	0	0	0
Khodadpur	1	422	422	0	0	0	0
Haldibari	1	103	0	103	0	0	0
*Kumarpur	1	332	257	75	0	0	0
*Krishnapur	1	885	571	234	0	0	80
*Khidra Suhara	1	252	184	68	0	0	0
*Khirtala	1	2717	1022	1695	0	0	0
Khirtala	1	683	330	353	0	0	0
Baitkamari	1	415	80	335	0	0	0
Mirzapur	1	266	81	185	0	0	0
Daulatpur	1	327	87	240	0	0	0
Chaka Bil	1	20	0	20	0	0	0
Chandiduar	1	48	0	48	0	0	0
Bhadli Para	1	446	9	437	0	0	0
Protap Guchchhagram	1	512	435	77	0	0	0
*Kurcha	1	492	492	0	0	0	0
*Lakshmi Kolattar	1	117	87	30	0	0	0
*Majhuria	1	388	388	0	0	0	0
*Mechhabaria	1	66	66	0	0	0	0
*Nabankota	1	374	374	0	0	0	0
*Naopa	1	671	347	324	0	0	0
*Sadra	1	422	205	217	0	0	0
*Saroil	1	1136	1136	0	0	0	0
Saroil	1	663	663	0	0	0	0
Kholabaria	1	473	473	0	0	0	0
*Shibpur	1	1786	1388	398	0	0	0
Shibpur	1	772	772	0	0	0	0
Kusta	1	486	451	35	0	0	0
Mahashacha Chapar	1	300	0	300	0	0	0
Debipur	1	228	165	63	0	0	0
*Uttar Faridpur	1	885	311	574	0	0	0
Dhangara Union Total		28965	27637	1328	0	0	0
Dhangara Union	1	27393	26290	1103	0	0	0
Dhangara Union	3	1572	1347	225	0	0	0
*Abudia	1	1860	1788	72	0	0	0
*Basuria	1	1554	1554	0	0	0	0

Table C-13: Distribution of population by religion, residence and community

Administrative Unit *Residence* Community	RMO	Total	Muslim	Hindu	Christian	Buddhist	Others
1	2	3	4	5	6	7	8
*Betua Dakshin Para	1	1579	1579	0	0	0	0
*Bhikanpur	1	841	662	179	0	0	0
*Bil Chandi	1	597	501	96	0	0	0
*Darbastu	1	299	123	176	0	0	0
*Joyanpur	1	1580	1580	0	0	0	0
*Jhapra	1	5126	4925	201	0	0	0
Kazipur	1	780	780	0	0	0	0
Chak Abhiram	1	306	306	0	0	0	0
Kalicharan Jhapra	1	446	446	0	0	0	0
Mallikchand	1	599	599	0	0	0	0
Nauda	1	294	294	0	0	0	0
Ramnath (Part)	1	582	381	201	0	0	0
Jhapra Abhiram	1	1373	1373	0	0	0	0
Bulakipur	1	675	675	0	0	0	0
Chandragathi	1	71	71	0	0	0	0
*Karilabari	1	964	964	0	0	0	0
*Nalchhia	1	2125	2093	32	0	0	0
Nalchhia	1	1504	1472	32	0	0	0
Sonai	1	621	621	0	0	0	0
*Nijpara	1	367	347	20	0	0	0
*Purba Atgharia	1	2285	1999	286	0	0	0
*Rauha	1	2548	2548	0	0	0	0
*Royganj (Part)	3	1572	1347	225	0	0	0
Royganj (Part)	3	583	358	225	0	0	0
Lahor	3	704	704	0	0	0	0
Chak Chandaikona	3	285	285	0	0	0	0
*Salisabala	1	2029	1988	41	0	0	0
*Telijana	1	3639	3639	0	0	0	0
Telijana	1	1349	1349	0	0	0	0
Chor Tezijona	1	1606	1606	0	0	0	0
Nishchintapur	1	684	684	0	0	0	0
Dhubil Union Total		28443	26758	1646	12	0	27
*Amsara	1	4033	3663	358	12	0	0
*Bethua	1	3847	3846	1	0	0	0
*Chak Daud	1	226	226	0	0	0	0
*Chak Ghughat	1	356	356	0	0	0	0
*Chowdhury Ghughat	1	1552	1333	219	0	0	0
*Chuniakhara	1	1217	1217	0	0	0	0
*Dhubil Katarmahal	1	1999	1953	28	0	0	18
*Dhubil Mehamanshahi	1	3122	2560	562	0	0	0
*Gopinathpur	1	738	624	114	0	0	0
*Ichhidaha	1	594	594	0	0	0	0

Table C-13: Distribution of population by religion, residence and community

Administrative Unit *Residence* Community	RMO	Total	Muslim	Hindu	Christian	Buddhist	Others
1	2	3	4	5	6	7	8
*Jhaul	1	2282	2282	0	0	0	0
*Kharija Ghughat	1	750	750	0	0	0	0
*Malatinagar	1	3691	3594	88	0	0	9
*Naipara	1	1097	1097	0	0	0	0
*Satkusi	1	1624	1623	1	0	0	0
*Shyamerghana	1	563	288	275	0	0	0
*Uttarpara Bharmohini	1	752	752	0	0	0	0
Ghurka Union Total		37524	30904	6611	9	0	0
*Basudebkol	1	3354	3162	192	0	0	0
Uttarpara	1	1111	1111	0	0	0	0
Dakshinpara	1	1457	1265	192	0	0	0
Buthar Char	1	414	414	0	0	0	0
Kutuber Char	1	372	372	0	0	0	0
*Bhuiyanganti	1	1217	909	308	0	0	0
Sthan Singhpur	1	634	327	307	0	0	0
Kalikapur	1	402	401	1	0	0	0
Bhuyaganty	1	181	181	0	0	0	0
*Chak Gobindapur	1	2404	2404	0	0	0	0
*Deobhog	1	1219	1130	89	0	0	0
*Ghurka	1	5568	3773	1794	1	0	0
*Harni	1	708	708	0	0	0	0
*Hat Ichla	1	1574	1535	39	0	0	0
*Ichla Digar	1	2552	1008	1544	0	0	0
*Jagannathpur	1	3138	3081	57	0	0	0
Jagannathpur	1	2158	2101	57	0	0	0
Jhanjali Para	1	980	980	0	0	0	0
*Khurd Raghunathpur	1	1095	1095	0	0	0	0
*Langalmura	1	3015	2541	471	3	0	0
*Madhyapara Bharmohini	1	4519	3035	1479	5	0	0
*Mordia	1	717	119	598	0	0	0
*Royhati	1	3343	3303	40	0	0	0
Royhati	1	2325	2285	40	0	0	0
Royhati Digharpar	1	1018	1018	0	0	0	0
*Sreeramer Para	1	1272	1272	0	0	0	0
*Shyamnai	1	1829	1829	0	0	0	0
Durgapur	1	437	437	0	0	0	0
Muraripur	1	519	519	0	0	0	0
Shyamnai	1	873	873	0	0	0	0
Nalka Union Total		39927	38057	1870	0	0	0
*Alam Chandpur	1	719	719	0	0	0	0
Alam Chandpur	1	410	410	0	0	0	0
Sorabari	1	309	309	0	0	0	0

Table C-13: Distribution of population by religion, residence and community

Administrative Unit *Residence* Community	RMO	Total	Muslim	Hindu	Christian	Buddhist	Others
1	2	3	4	5	6	7	8
*Angaru	1	828	828	0	0	0	0
*Bishnupur	1	942	825	117	0	0	0
*Chak Dader Para	1	696	696	0	0	0	0
*Chak Manohar	1	1066	1066	0	0	0	0
*Char Faridpur	1	1422	1422	0	0	0	0
*Dadpur	1	2673	2145	528	0	0	0
Mahat Para	1	1120	1120	0	0	0	0
Kayesta Para	1	461	104	357	0	0	0
Daspara	1	479	308	171	0	0	0
Podder Para	1	613	613	0	0	0	0
*Dattakusa	1	2750	2676	74	0	0	0
Dattakusa	1	1600	1600	0	0	0	0
Kalipur	1	1150	1076	74	0	0	0
*Gopinathpur	1	559	559	0	0	0	0
*Erandaha	1	6355	6124	231	0	0	0
Hatkanda	1	910	910	0	0	0	0
Erandaha	1	4717	4717	0	0	0	0
Majhi Para	1	728	497	231	0	0	0
*Jhakri	1	3100	3091	9	0	0	0
Jhakri	1	757	748	9	0	0	0
Horganti	1	1655	1655	0	0	0	0
Alakdia	1	688	688	0	0	0	0
*Kanthalbaria	1	3009	3009	0	0	0	0
Kanthalbaria	1	1368	1368	0	0	0	0
Boaliar Char	1	1641	1641	0	0	0	0
*Kumajpur	1	1950	1708	242	0	0	0
Kumajpur	1	1488	1375	113	0	0	0
Sahabganj	1	329	200	129	0	0	0
West Muradpur	1	133	133	0	0	0	0
*East Mathurapur	1	1848	1848	0	0	0	0
*Nalchhia	1	1044	909	135	0	0	0
Nalchhia	1	909	909	0	0	0	0
Shah Para	1	135	0	135	0	0	0
*Nalka Sengati	1	2995	2936	59	0	0	0
Nalka Sengati	1	2182	2123	59	0	0	0
Kaimgram	1	813	813	0	0	0	0
*Purba Faridpur	1	2919	2827	92	0	0	0
*Rampur	1	465	345	120	0	0	0
*Ratankandi	1	1015	925	90	0	0	0
*Sujapur	1	1777	1707	70	0	0	0
Sujapur	1	1382	1312	70	0	0	0
Paschim Maturapur	1	395	395	0	0	0	0

Table C-13: Distribution of population by religion, residence and community

Administrative Unit *Residence* Community	RMO	Total	Muslim	Hindu	Christian	Buddhist	Others
1	2	3	4	5	6	7	8
*Tin Nandina	1	1795	1692	103	0	0	0
Tin Nandina (Panch Para)	1	308	308	0	0	0	0
Khamar Para	1	642	541	101	0	0	0
Khola Para	1	455	455	0	0	0	0
Adrosho Para (Kholapara)	1	390	388	2	0	0	0
Pangashi Union Total		39481	36669	2809	1	0	2
*Benganai	1	8110	7672	438	0	0	0
Majh Para	1	940	940	0	0	0	0
Uttarpara	1	1304	1304	0	0	0	0
Purbapara	1	801	442	359	0	0	0
Paschimpara	1	1297	1218	79	0	0	0
Baikunthapur	1	1973	1973	0	0	0	0
Gangarampur	1	433	433	0	0	0	0
Manoharpur	1	1362	1362	0	0	0	0
*Brahmanbaria	1	3253	3061	192	0	0	0
Brahmanbaria	1	1899	1727	172	0	0	0
Nizamganti	1	843	843	0	0	0	0
Dhangar Para	1	511	491	20	0	0	0
*Chak Nur	1	3108	3108	0	0	0	0
*Deulmura	1	1468	1466	2	0	0	0
*Gram Pangashi	1	3541	3221	320	0	0	0
Gram Pangashi	1	2938	2618	320	0	0	0
Hatkanda	1	603	603	0	0	0	0
*Hat Pangashi	1	3346	2353	990	1	0	2
Hat Pangashi	1	2540	1610	927	1	0	2
Chauraganti	1	806	743	63	0	0	0
*Kalinja	1	1274	828	446	0	0	0
Kalinja	1	940	494	446	0	0	0
Adarshapara	1	334	334	0	0	0	0
*Krishnadia	1	862	862	0	0	0	0
*Matikora	1	1291	1291	0	0	0	0
*Metra Teghari	1	2109	2109	0	0	0	0
*Mirer Deulmura	1	2635	2505	130	0	0	0
*Naoda Salua	1	4092	3875	217	0	0	0
Purbapara	1	932	930	2	0	0	0
Paschimpara	1	1320	1233	87	0	0	0
Chak Anar Dumur	1	325	225	100	0	0	0
Narayan Salua	1	320	292	28	0	0	0
Kaya Bil	1	791	791	0	0	0	0
Nauda Dumur	1	404	404	0	0	0	0
*Narua	1	905	905	0	0	0	0
*Rameshwarganti	1	1797	1797	0	0	0	0

Table C-13: Distribution of population by religion, residence and community

Administrative Unit *Residence* Community	RMO	Total	Muslim	Hindu	Christian	Buddhist	Others
1	2	3	4	5	6	7	8
*Sreedasganti	1	1690	1616	74	0	0	0
Sreedasganti	1	1273	1199	74	0	0	0
Mamokarganti	1	417	417	0	0	0	0
Sonakhara Union Total		24282	17985	6269	5	0	23
*Akra	1	1577	1569	4	0	0	4
*Bandihar	1	469	175	294	0	0	0
*Bansail	1	1295	960	334	0	0	1
*Bhuiat	1	2017	1341	671	5	0	0
*Dhaljan	1	2466	1406	1060	0	0	0
*Dostpara	1	939	939	0	0	0	0
*Gopalpur	1	741	636	87	0	0	18
*Gothita	1	1415	750	665	0	0	0
*Hajipur	1	723	696	27	0	0	0
*Kalia	1	774	369	405	0	0	0
*Khaichala	1	1177	619	558	0	0	0
*Madhupur	1	851	851	0	0	0	0
*Mauhar	1	684	641	43	0	0	0
*Nimgachi	1	2457	1802	655	0	0	0
*Paschim Atgharia	1	969	213	756	0	0	0
*Pulla	1	657	657	0	0	0	0
*Rupakhara	1	1236	1188	48	0	0	0
*Shitalpai	1	97	0	97	0	0	0
*Sonakhara	1	857	791	66	0	0	0
*Sreerampur	1	1880	1879	1	0	0	0
*Uttra Hajipur	1	1001	503	498	0	0	0
Shahjadpur Upazila Total		561076	541297	19692	18	1	68
Shahjadpur Upazila	1	489709	475331	14296	14	1	67
Shahjadpur Upazila	2	64507	59244	5258	4	0	1
Shahjadpur Upazila	3	6860	6722	138	0	0	0
Shahjadpur Paurashava	2	64507	59244	5258	4	0	1
Ward No-01 Total		7707	7452	254	0	0	1
*Dak Bangla Para	2	599	494	105	0	0	0
*Dhabaria	2	2167	2167	0	0	0	0
*Kanda Para	2	2611	2513	97	0	0	1
*Sherkhali	2	2330	2278	52	0	0	0
Ward No-02 Total		7370	7281	89	0	0	0
*Bheruadhah	2	171	166	5	0	0	0
*Charu Para	2	218	218	0	0	0	0
*Pathan Para	2	671	668	3	0	0	0
*Chuniakhali Para	2	1151	1146	5	0	0	0
*Ruppur	2	5159	5083	76	0	0	0
Ward No-03 Total		5622	3428	2190	4	0	0

Table C-13: Distribution of population by religion, residence and community

Administrative Unit *Residence* Community	RMO	Total	Muslim	Hindu	Christian	Buddhist	Others
1	2	3	4	5	6	7	8
*Chala Shahjadpur	2	1081	458	623	0	0	0
*Chayani Para	2	569	538	31	0	0	0
*Manirampur	2	2561	2002	559	0	0	0
*Nishipara	2	511	25	482	4	0	0
*Roypara	2	416	249	167	0	0	0
*Saha Para	2	484	156	328	0	0	0
Ward No-04 Total		6659	5974	685	0	0	0
*Andharkota Para	2	1034	868	166	0	0	0
*Dargah Para	2	1480	1477	3	0	0	0
*Pukurpar	2	4145	3629	516	0	0	0
Ward No-05 Total		7345	6416	929	0	0	0
*Aikbari Parkola	2	1605	1403	202	0	0	0
*Parkola	2	3775	3325	450	0	0	0
*Prannathpur	2	1965	1688	277	0	0	0
Ward No-06 Total		6905	6592	313	0	0	0
*Aikbari Shaktipur	2	949	758	191	0	0	0
*Khanjan Dear	2	1422	1411	11	0	0	0
*Rambari	2	2413	2327	86	0	0	0
*Taltala Natun Para	2	2121	2096	25	0	0	0
Ward No-07 Total		7788	7784	4	0	0	0
*Nalua	2	3288	3288	0	0	0	0
*Shaktipur	2	2495	2491	4	0	0	0
*Uttar Dhariapur	2	2005	2005	0	0	0	0
Ward No-08 Total		8163	7371	792	0	0	0
*Dhariapur	2	8163	7371	792	0	0	0
Ward No-09 Total		6948	6946	2	0	0	0
*Dakshin Bara Bil	2	2831	2830	1	0	0	0
*Uttar Bara Bil	2	4117	4116	1	0	0	0
Beltail Union Total		41244	39706	1538	0	0	0
*Agbera	1	1649	1649	0	0	0	0
Agbera	1	653	653	0	0	0	0
Bhennagachhi	1	996	996	0	0	0	0
*Agnukali	1	3735	3735	0	0	0	0
Agnukali	1	2868	2868	0	0	0	0
Lichimpur	1	867	867	0	0	0	0
*Beltail	1	3490	3368	122	0	0	0
Beltail Digar	1	1024	986	38	0	0	0
Char Beltail	1	1911	1911	0	0	0	0
Chak Banshbaria	1	555	471	84	0	0	0
*Betkandi	1	777	418	359	0	0	0
*Char Betkandi	1	5082	5026	56	0	0	0
Char Betkandi	1	1411	1385	26	0	0	0

Table C-13: Distribution of population by religion, residence and community

Administrative Unit *Residence* Community	RMO	Total	Muslim	Hindu	Christian	Buddhist	Others
1	2	3	4	5	6	7	8
Shibrampur	1	979	979	0	0	0	0
Khagdiar	1	618	618	0	0	0	0
Sen Betkandi	1	970	940	30	0	0	0
Mohammadpur	1	1104	1104	0	0	0	0
*Dhar Jamtail	1	3825	3677	148	0	0	0
Dhar Jamtail	1	1556	1556	0	0	0	0
Banshbaria	1	2269	2121	148	0	0	0
*Ghorsal	1	5413	4789	624	0	0	0
Ghorsal	1	4936	4680	256	0	0	0
Hat Betkandi	1	477	109	368	0	0	0
*Gopinathpur	1	1437	1437	0	0	0	0
*Kadai Badla	1	4346	4193	153	0	0	0
Kadai Badla	1	2425	2272	153	0	0	0
Char Kadai	1	1921	1921	0	0	0	0
*Malatidanga	1	2780	2780	0	0	0	0
Purba Malatidanga	1	1398	1398	0	0	0	0
Paschim Malatidanga	1	1382	1382	0	0	0	0
*Mara Kadai	1	836	797	39	0	0	0
*Satbaria	1	6918	6918	0	0	0	0
Dakshinpara	1	2869	2869	0	0	0	0
Uttarpara	1	1439	1439	0	0	0	0
Kuthi Satbaria	1	1559	1559	0	0	0	0
Batiza Para	1	1051	1051	0	0	0	0
*Telkupi	1	956	919	37	0	0	0
Gala Union Total		33286	32946	340	0	0	0
Gala Union	1	26426	26224	202	0	0	0
Gala Union	3	6860	6722	138	0	0	0
*Barnia	1	4748	4745	3	0	0	0
Barnia	1	2801	2801	0	0	0	0
Mirzapur	1	304	301	3	0	0	0
Char Barnia	1	1244	1244	0	0	0	0
Barnia Haldar Para	1	399	399	0	0	0	0
*Boyra	1	2336	2336	0	0	0	0
Boyra	1	852	852	0	0	0	0
Gachh Boyra	1	1026	1026	0	0	0	0
Bhul Boyra	1	458	458	0	0	0	0
*Bentia	1	2747	2747	0	0	0	0
*Datta Dorta	1	1021	1021	0	0	0	0
*Dorta Mehi	3	6860	6722	138	0	0	0
Paschim Berakhola	3	2118	2118	0	0	0	0
Purba Berakhola	3	2989	2925	64	0	0	0
Gobindapur	3	1152	1148	4	0	0	0

RMO: 1 = Rural, 2 = Urban and 3 = Other Urban

Table C-13: Distribution of population by religion, residence and community

Administrative Unit *Residence* Community	RMO	Total	Muslim	Hindu	Christian	Buddhist	Others
1	2	3	4	5	6	7	8
Chikhulia	3	601	531	70	0	0	0
*Dugali	1	3970	3854	116	0	0	0
Bara Dugali	1	1331	1331	0	0	0	0
Par Dugali	1	1746	1630	116	0	0	0
Char Dugali	1	893	893	0	0	0	0
*Gala	1	5938	5860	78	0	0	0
Fakir Para	1	1953	1948	5	0	0	0
Gopinathpur	1	1904	1904	0	0	0	0
Hariakanda	1	306	306	0	0	0	0
Gala	1	1385	1312	73	0	0	0
Mazzan	1	390	390	0	0	0	0
*Garjana	1	110	110	0	0	0	0
*Kashipur	1	3454	3454	0	0	0	0
*Khas Char Pechakhola	1	86	86	0	0	0	0
*Paikhanda	1	172	172	0	0	0	0
*Taratia	1	1844	1839	5	0	0	0
Taratia	1	1443	1438	5	0	0	0
Dewan Taratia	1	401	401	0	0	0	0
Garadaha Union Total		29482	27303	2179	0	0	0
*Barai Tepri	1	4013	3746	267	0	0	0
Kasiakola	1	644	594	50	0	0	0
Barai Tepri	1	1749	1541	208	0	0	0
Baoshagari	1	557	557	0	0	0	0
Char Tepri	1	1063	1054	9	0	0	0
*Bhatta Garadaha	1	2414	2318	96	0	0	0
Bhatta Garadaha	1	1038	942	96	0	0	0
Sardar Para	1	1376	1376	0	0	0	0
*Garadaha	1	1499	1026	473	0	0	0
*Garadaha Biswas	1	5694	5550	144	0	0	0
Garadaha Char Para	1	1981	1966	15	0	0	0
Talgachhi	1	2360	2300	60	0	0	0
Bhaya Biswas	1	1353	1284	69	0	0	0
*Makorkola	1	2056	1972	84	0	0	0
*Mashipur	1	8314	7289	1025	0	0	0
Mashipur	1	4589	4310	279	0	0	0
Sharishakola	1	1382	1381	1	0	0	0
Durgadah	1	702	249	453	0	0	0
Bazar Ghati	1	487	243	244	0	0	0
Paschim Mashipur	1	744	696	48	0	0	0
Lalpur	1	410	410	0	0	0	0
*Nabipur	1	3585	3495	90	0	0	0
Nabipur	1	665	575	90	0	0	0

Table C-13: Distribution of population by religion, residence and community

Administrative Unit *Residence* Community	RMO	Total	Muslim	Hindu	Christian	Buddhist	Others
1	2	3	4	5	6	7	8
Tikua Para	1	964	964	0	0	0	0
Char Nabipur	1	1956	1956	0	0	0	0
*Puran Tepri	1	1907	1907	0	0	0	0
Jalalpur Union Total		18831	18383	448	0	0	0
*Bheka	1	483	483	0	0	0	0
*Chentar Char	1	981	981	0	0	0	0
*Dwadas Patti	1	1005	941	64	0	0	0
*Ghatibari	1	751	751	0	0	0	0
*Jalalpur	1	1622	1621	1	0	0	0
*Lochan Para	1	629	625	4	0	0	0
Lochan Para	1	391	391	0	0	0	0
Chak Rupsi	1	238	234	4	0	0	0
*Mulkandi	1	5131	5108	23	0	0	0
Mulkandi	1	4125	4102	23	0	0	0
Choubari	1	1006	1006	0	0	0	0
*Pakurtala	1	1466	1463	3	0	0	0
*Purba Saratail	1	1892	1825	67	0	0	0
*Saidpur	1	4291	4005	286	0	0	0
*Saktidharpur	1	580	580	0	0	0	0
Kaijuri Union Total		47404	46314	1090	0	0	0
*Bhatdighulia	1	1386	1386	0	0	0	0
*Bhat Para	1	2427	2327	100	0	0	0
*Gudhibari	1	8541	8287	254	0	0	0
Gudhibari	1	4281	4027	254	0	0	0
Lahindakandi	1	1785	1785	0	0	0	0
Gupiakhali	1	1400	1400	0	0	0	0
Char Gudhibari	1	1075	1075	0	0	0	0
*Gopalpur	1	1908	1908	0	0	0	0
*Hat Panchil	1	3741	3741	0	0	0	0
Hat Panchil	1	2978	2978	0	0	0	0
Monakosna	1	763	763	0	0	0	0
*Jagtala	1	9269	9033	236	0	0	0
Purba Jagatala	1	6914	6775	139	0	0	0
Paschim Jagatala	1	2355	2258	97	0	0	0
*Joypur	1	1868	1868	0	0	0	0
*Kachua	1	818	818	0	0	0	0
*Kaijuri	1	12356	11860	496	0	0	0
Kaijuri	1	2054	1587	467	0	0	0
Purba Char Kaijuri	1	3007	2979	28	0	0	0
Paschim Char Kaijuri	1	4448	4447	1	0	0	0
Pathalia Para	1	2847	2847	0	0	0	0
*Kayanathai	1	942	942	0	0	0	0

Table C-13: Distribution of population by religion, residence and community

Administrative Unit *Residence* Community	RMO	Total	Muslim	Hindu	Christian	Buddhist	Others
1	2	3	4	5	6	7	8
*Maukuri	1	634	634	0	0	0	0
*Thutiapanchil	1	1109	1109	0	0	0	0
*Purba Charia Panchil	1	1298	1294	4	0	0	0
*Purba Kharua	1	607	607	0	0	0	0
*Paschim Charia Panchil	1	500	500	0	0	0	0
Kayempur Union Total		45235	44821	414	0	0	0
*Baldi Para Haldighar	1	2259	2255	4	0	0	0
Baldi Para	1	1062	1062	0	0	0	0
Haldighar	1	1197	1193	4	0	0	0
*Bil Eril	1	669	610	59	0	0	0
*Brajabala	1	3981	3981	0	0	0	0
Puran Para	1	1064	1064	0	0	0	0
Kati Para	1	1006	1006	0	0	0	0
Nedhur Para	1	1039	1039	0	0	0	0
Khalifa Para	1	872	872	0	0	0	0
*Bri-Angaru	1	7379	7338	41	0	0	0
Bri-Angaru	1	2593	2580	13	0	0	0
Char Angaru	1	3013	2985	28	0	0	0
Panch Para	1	831	831	0	0	0	0
Bangal Para	1	942	942	0	0	0	0
*Bri-Bangaon	1	6417	6400	17	0	0	0
Bangaon	1	3290	3273	17	0	0	0
Chithulia	1	2297	2297	0	0	0	0
Chuldhari	1	830	830	0	0	0	0
*Chak Haripur	1	4497	4497	0	0	0	0
Chak Haripur	1	1729	1729	0	0	0	0
China Dukuria	1	2299	2299	0	0	0	0
Shimultali	1	469	469	0	0	0	0
*Harirampur	1	1301	1234	67	0	0	0
Harirampur	1	946	879	67	0	0	0
Gopinathpur	1	355	355	0	0	0	0
*Kayemkola	1	2197	2197	0	0	0	0
Kayemkola	1	785	785	0	0	0	0
Sayestabad	1	949	949	0	0	0	0
Chak Krishnapur	1	463	463	0	0	0	0
*Kayempur	1	7545	7319	226	0	0	0
Kayempur	1	2809	2583	226	0	0	0
Batia Para	1	1526	1526	0	0	0	0
Shwaruppur	1	1279	1279	0	0	0	0
Azimpur	1	461	461	0	0	0	0
Kashinathpur	1	575	575	0	0	0	0
Gobindapur	1	237	237	0	0	0	0

Table C-13: Distribution of population by religion, residence and community

Administrative Unit *Residence* Community	RMO	Total	Muslim	Hindu	Christian	Buddhist	Others
1	2	3	4	5	6	7	8
Jogonathpur	1	658	658	0	0	0	0
*Kharua Jangla	1	2484	2484	0	0	0	0
*Paschim Kharua	1	1291	1291	0	0	0	0
*Saratail	1	3669	3669	0	0	0	0
Saratail	1	3061	3061	0	0	0	0
Muratia	1	608	608	0	0	0	0
*Shyambaria	1	1546	1546	0	0	0	0
Shyambaria	1	1056	1056	0	0	0	0
Durgapur	1	490	490	0	0	0	0
Khukni Union Total		60438	57904	2521	13	0	0
*Arkandi	1	1456	1350	106	0	0	0
Arkandi	1	566	546	20	0	0	0
Natun Para	1	495	495	0	0	0	0
Jele Para	1	395	309	86	0	0	0
*Brahmangaon	1	4028	4016	12	0	0	0
Brahmangaon	1	3401	3389	12	0	0	0
Dakshinpara	1	627	627	0	0	0	0
*Jogibari	1	2559	2443	116	0	0	0
Jogibari	1	1526	1410	116	0	0	0
Kamalpur	1	1033	1033	0	0	0	0
*Khoksabari	1	6926	6343	583	0	0	0
*Khukni	1	18396	18011	372	13	0	0
Nutan Para	1	1964	1963	1	0	0	0
Uttarpara	1	2377	2350	27	0	0	0
Paschimpara	1	1791	1769	22	0	0	0
Mollah Para	1	1879	1841	25	13	0	0
Madhyapara	1	1504	1288	216	0	0	0
Rathkhola	1	524	524	0	0	0	0
Kandi Para	1	2324	2324	0	0	0	0
Kalipur	1	1963	1963	0	0	0	0
Jhaugara	1	4070	3989	81	0	0	0
*Rupnai	1	10026	10024	2	0	0	0
Rupnai Purbapara	1	2801	2801	0	0	0	0
Rupnai Uttarpara	1	1451	1451	0	0	0	0
Gachh Para	1	5774	5772	2	0	0	0
*Rupsi	1	17047	15717	1330	0	0	0
Rupsi	1	5145	4876	269	0	0	0
Sonatala	1	1919	1871	48	0	0	0
Shibpur	1	4120	3793	327	0	0	0
Gopinathpur	1	4520	3834	686	0	0	0
Bishwanathpur	1	1343	1343	0	0	0	0
Narina Union Total		23603	22839	764	0	0	0

Table C-13: Distribution of population by religion, residence and community

Administrative Unit *Residence* Community	RMO	Total	Muslim	Hindu	Christian	Buddhist	Others
1	2	3	4	5	6	7	8
*Batia	1	5172	5172	0	0	0	0
Batia Paschim	1	2103	2103	0	0	0	0
Batia Purba	1	496	496	0	0	0	0
Char Batia	1	1085	1085	0	0	0	0
Joyrampur	1	1488	1488	0	0	0	0
*Char Narnia	1	1626	1626	0	0	0	0
*Narina	1	7940	7176	764	0	0	0
Narina Uttarpara	1	1498	1398	100	0	0	0
Narina Madhyapara	1	1554	1072	482	0	0	0
Narina Dakshinpara	1	3118	2936	182	0	0	0
Nababila	1	1490	1490	0	0	0	0
Danga Para	1	280	280	0	0	0	0
*Narayandaha	1	893	893	0	0	0	0
*Parkola	1	7972	7972	0	0	0	0
Parkola	1	444	444	0	0	0	0
Jugnidaha	1	3306	3306	0	0	0	0
Tetiarkanda	1	1867	1867	0	0	0	0
Kanglakanda	1	940	940	0	0	0	0
Bachamara	1	1415	1415	0	0	0	0
Porjana Union Total		62134	59332	2801	1	0	0
*Bachra	1	6409	6362	47	0	0	0
Bachra	1	5260	5213	47	0	0	0
Char Bachra	1	1149	1149	0	0	0	0
*Baoikhola	1	1604	1604	0	0	0	0
*Basuria	1	3802	3801	1	0	0	0
Basuria	1	2840	2839	1	0	0	0
Kanda Basuria	1	420	420	0	0	0	0
Char Basuria	1	542	542	0	0	0	0
*Bhagirath Putia	1	3611	3611	0	0	0	0
*Chak Jamirta	1	14647	13744	903	0	0	0
Uttar Jamirta	1	4048	3341	707	0	0	0
Dakshin Jamirta	1	3783	3707	76	0	0	0
Fechuamara	1	2116	2116	0	0	0	0
Jote Para	1	2184	2064	120	0	0	0
Chak Jamirta Cmarpara	1	2516	2516	0	0	0	0
*Kakuria	1	2308	2304	4	0	0	0
Kakuria	1	1759	1759	0	0	0	0
Khudra Putia	1	549	545	4	0	0	0
*Kismat Jamirta	1	569	449	120	0	0	0
*Nandalalpur	1	9033	8987	46	0	0	0
Uttar Nandalalpur	1	3429	3429	0	0	0	0
Dakshin Nandalalpur	1	2672	2627	45	0	0	0

Table C-13: Distribution of population by religion, residence and community

Administrative Unit *Residence* Community	RMO	Total	Muslim	Hindu	Christian	Buddhist	Others
1	2	3	4	5	6	7	8
Jigarbaria	1	2932	2931	1	0	0	0
*Porjana	1	13342	11679	1662	1	0	0
Porjana	1	2550	1539	1010	1	0	0
Chhota Momrajpur	1	3542	3465	77	0	0	0
Harinathpur	1	1285	759	526	0	0	0
Char Porjana	1	3226	3184	42	0	0	0
Bara Maharajpur	1	2739	2732	7	0	0	0
*Ranikola	1	1153	1153	0	0	0	0
*Ultadab	1	5656	5638	18	0	0	0
Potajia Union Total		38056	37110	946	0	0	0
*Alokdia	1	2219	2219	0	0	0	0
*Bahalbari	1	924	924	0	0	0	0
*Bejganti	1	2914	2913	1	0	0	0
*Chak Potazia	1	30	30	0	0	0	0
*Nagar Boyra	1	1325	1317	8	0	0	0
Boyra	1	728	720	8	0	0	0
Chhota Boyra	1	597	597	0	0	0	0
*Nukali	1	1718	1656	62	0	0	0
*Nundaha	1	1104	1104	0	0	0	0
*Potajia	1	19797	19235	562	0	0	0
Potajia	1	8804	8332	472	0	0	0
Kakilanari	1	1880	1876	4	0	0	0
Madla	1	4846	4760	86	0	0	0
Reshambari	1	2108	2108	0	0	0	0
Gangaprasad	1	1481	1481	0	0	0	0
Bhaimara	1	678	678	0	0	0	0
*Rautara	1	6098	5823	275	0	0	0
Rautara	1	2759	2484	275	0	0	0
Chara Chithulia	1	3339	3339	0	0	0	0
*Saktala	1	1200	1185	15	0	0	0
*Tiorbanda	1	727	704	23	0	0	0
Monamara	1	272	272	0	0	0	0
Tiorbanda	1	455	432	23	0	0	0
Rupabati Union Total		36078	35728	283	0	0	67
*Ahmedpur	1	1680	1632	48	0	0	0
*Baghabari	1	1812	1812	0	0	0	0
*Baghdhunail	1	2373	2373	0	0	0	0
Baghdhunail	1	1522	1522	0	0	0	0
Kaiar Char	1	851	851	0	0	0	0
*Baghutia	1	695	694	0	0	0	1
*Bara Binyadair	1	1492	1426	0	0	0	66
*Bhul Baghutia	1	750	750	0	0	0	0

Table C-13: Distribution of population by religion, residence and community

Administrative Unit *Residence* Community	RMO	Total	Muslim	Hindu	Christian	Buddhist	Others
1	2	3	4	5	6	7	8
*Bil Kalmi	1	1725	1725	0	0	0	0
Bil Kalmi	1	526	526	0	0	0	0
Kharshamal	1	1199	1199	0	0	0	0
*Chak Aima	1	2539	2485	54	0	0	0
*Chayra	1	2120	2120	0	0	0	0
*Chhota Binyadair	1	348	348	0	0	0	0
*Dhunail	1	3189	3187	2	0	0	0
Dhunail	1	2862	2860	2	0	0	0
Char Dhunail	1	327	327	0	0	0	0
*Karsalika	1	3868	3824	44	0	0	0
*Lochna	1	2642	2642	0	0	0	0
Kuthibari	1	572	572	0	0	0	0
Sadamara	1	679	679	0	0	0	0
Andharmanik	1	1036	1036	0	0	0	0
Char Andharmanik	1	355	355	0	0	0	0
*Moakola	1	1455	1454	1	0	0	0
*Ramkharua	1	2453	2359	94	0	0	0
*Rupabati	1	1339	1339	0	0	0	0
*Santosha	1	1251	1251	0	0	0	0
*Selachapri	1	4347	4307	40	0	0	0
Habibullanagar Union Total		36547	35519	1028	0	0	0
*Baziar Para	1	1057	1057	0	0	0	0
*Bera Kuchutia	1	1249	1249	0	0	0	0
*Daya	1	6203	6203	0	0	0	0
*Farid Pangashi	1	856	856	0	0	0	0
*Hamlakhola	1	2625	2608	17	0	0	0
*Ishwardia	1	2162	1734	428	0	0	0
Badalbari	1	927	499	428	0	0	0
Hashakhola	1	741	741	0	0	0	0
Natur Para	1	494	494	0	0	0	0
*Kumir Goalia	1	811	458	353	0	0	0
*Nagardala	1	2114	2114	0	0	0	0
*Narua	1	1822	1822	0	0	0	0
*Pangashi Farid	1	1214	1214	0	0	0	0
*Roypur	1	484	484	0	0	0	0
*Shahzadpur (Part)	1	1245	1185	60	0	0	0
*Rotonkandi (Part)	1	11870	11700	170	0	0	0
*Sreephaltala	1	2835	2835	0	0	0	0
Sreephaltala	1	1940	1940	0	0	0	0
Ghosh Sreephaltala	1	895	895	0	0	0	0
Sonatani Union Total		24231	24148	82	0	1	0
*Ag Bangana	1	1177	1177	0	0	0	0

Table C-13: Distribution of population by religion, residence and community

Administrative Unit *Residence* Community	RMO	Total	Muslim	Hindu	Christian	Buddhist	Others
1	2	3	4	5	6	7	8
*Araji Banatior	1	290	290	0	0	0	0
*Banatior	1	4641	4581	60	0	0	0
*Bania Singuli	1	454	454	0	0	0	0
*Bara Chantara	1	2098	2098	0	0	0	0
*Bhumuria	1	730	730	0	0	0	0
*Chhota Chantara	1	2654	2653	1	0	0	0
*Daikandi	1	1017	1017	0	0	0	0
*Dasuria	1	239	239	0	0	0	0
*Dhitpur	1	4084	4083	1	0	0	0
Dhitpur	1	2656	2656	0	0	0	0
Baro Pakhia	1	1428	1427	1	0	0	0
*Hor Dighalia	1	642	642	0	0	0	0
*Khudra Dasuria	1	507	507	0	0	0	0
*Kursi	1	1637	1637	0	0	0	0
*Makra	1	1033	1033	0	0	0	0
*Punch Bangala	1	764	764	0	0	0	0
*Sonatoni	1	539	539	0	0	0	0
*Sripur	1	1725	1704	20	0	1	0
Sirajganj Sadar Upazila Total		555155	534622	20490	23	10	10
Sirajganj Sadar Upazila	1	387955	377381	10567	2	0	5
Sirajganj Sadar Upazila	2	158913	148973	9904	21	10	5
Sirajganj Sadar Upazila	3	8287	8268	19	0	0	0
Sirajganj Paurashava	2	158913	148973	9904	21	10	5
Ward No-01 Total		11247	11011	228	0	8	0
*Masimpur	2	6959	6928	23	0	8	0
*Mahmud Pur	2	3885	3689	196	0	0	0
*New Market	2	403	394	9	0	0	0
Ward No-02 Total		13540	13268	272	0	0	0
*Dear Dhangora	2	4621	4561	60	0	0	0
*Kachari Para	2	987	970	17	0	0	0
*Sheikh Mujib Road (Part-1)	2	743	583	160	0	0	0
*Saya Dhangora	2	7189	7154	35	0	0	0
Ward No-03 Total		6540	4507	2021	9	0	3
*Ismail Hossain Sirajee Road	2	490	342	148	0	0	0
*Mohammed Ali Road	2	456	266	190	0	0	0
*Moktar Para	2	780	638	142	0	0	0
*Munshi Meherullah Road	2	101	79	22	0	0	0
*Sheikh Mojib Road Uttar	2	1394	964	430	0	0	0
*Sohrawardi Road	2	3319	2218	1089	9	0	3
Ward No-04 Total		10502	10478	21	3	0	0
*Rahmatganj	2	3145	3143	2	0	0	0
*Uttar Saya Dhangara	2	7357	7335	19	3	0	0

Table C-13: Distribution of population by religion, residence and community

Administrative Unit *Residence* Community	RMO	Total	Muslim	Hindu	Christian	Buddhist	Others
1	2	3	4	5	6	7	8
Ward No-05 Total		8795	8196	599	0	0	0
*Dargah Road	2	741	422	319	0	0	0
*Ganja Bhangabari Purba	2	924	881	43	0	0	0
*Jublee Bagan	2	927	787	140	0	0	0
*Saya Gobinda	2	6203	6106	97	0	0	0
Ward No-06 Total		9617	9184	433	0	0	0
*Ganja Bhangabari (Part)	2	5955	5749	206	0	0	0
*Nutan Bhangabari	2	3662	3435	227	0	0	0
Ward No-07 Total		11211	10861	350	0	0	0
*Chak Kobdash Para	2	3083	3083	0	0	0	0
*Kushahata	2	505	385	120	0	0	0
*Kobdash Para	2	1993	1989	4	0	0	0
*Ranigram	2	5630	5404	226	0	0	0
Ward No-08 Total		12386	11745	641	0	0	0
*Bahir Gola (Marwari Patty)	2	1802	1471	331	0	0	0
*College Para	2	1480	1361	119	0	0	0
*Dattabari	2	3634	3614	20	0	0	0
*Jahanpur	2	5470	5299	171	0	0	0
Ward No-09 Total		10713	10358	352	3	0	0
*Akdala	2	6136	5860	273	3	0	0
*Goyla Para	2	4577	4498	79	0	0	0
Ward No-10 Total		8214	6739	1468	5	2	0
*B.L. School Road	2	1929	1792	137	0	0	0
*Dhanbandi J.C. Road	2	2878	2202	672	4	0	0
*Dhanbandi Uttar	2	3407	2745	659	1	2	0
Ward No-11 Total		10942	10700	240	0	0	2
*Al-Mahmud Avenue (Hossainpur	2	165	147	18	0	0	0
*Dhanbandi (Dakhin)	2	2330	2173	155	0	0	2
*Hossainpur	2	8447	8380	67	0	0	0
Ward No-12 Total		10014	8101	1912	1	0	0
*E.B.Road	2	1299	1230	69	0	0	0
*Kolgoyla	2	1741	1730	11	0	0	0
*Amlapara	2	2378	2064	314	0	0	0
*Sher-E-Bangla Road	2	4596	3077	1518	1	0	0
Ward No-13 Total		11193	10357	836	0	0	0
*Char Roypur	2	5583	4979	604	0	0	0
*Roypur	2	5610	5378	232	0	0	0
Ward No-14 Total		10708	10521	187	0	0	0
*Char Malsha Para	2	3722	3553	169	0	0	0
*Char Mirpur	2	1246	1246	0	0	0	0
*Malsha Para	2	2282	2281	1	0	0	0
*Putiabari	2	3458	3441	17	0	0	0

Table C-13: Distribution of population by religion, residence and community

Administrative Unit *Residence* Community	RMO	Total	Muslim	Hindu	Christian	Buddhist	Others
1	2	3	4	5	6	7	8
Ward No-15 Total		13291	12947	344	0	0	0
*Mirpur Dakshingram	2	2136	2127	9	0	0	0
*Mirpur Uttargram	2	3653	3546	107	0	0	0
*Railway Colony	2	7502	7274	228	0	0	0
Baghbati Union Total		53015	50968	2047	0	0	0
Baghbati Union	1	44728	42700	2028	0	0	0
Baghbati Union	3	8287	8268	19	0	0	0
*Baghbati	1	1694	1290	404	0	0	0
*Baidya Dhaldob	1	1932	1871	61	0	0	0
Purba Baidya Dhaldob	1	806	799	7	0	0	0
Paschim Baidya Dhaldob	1	1126	1072	54	0	0	0
*Bejganti	1	3327	3239	88	0	0	0
Bejganti	1	2177	2089	88	0	0	0
Khorarganti	1	1150	1150	0	0	0	0
*Chak Mirakhor	1	1615	1612	3	0	0	0
*Chak Phulkocha	1	531	531	0	0	0	0
*Dhaldob	1	2946	2839	107	0	0	0
*Dattabari	3	8287	8268	19	0	0	0
Madhya Dattabari	3	2005	1997	8	0	0	0
Purba Dattabari	3	2439	2428	11	0	0	0
Paschim Dattabari	3	3843	3843	0	0	0	0
*Garudaha	1	3158	2664	494	0	0	0
Purba Garudaha	1	2080	1920	160	0	0	0
Paschim Garudaha	1	1078	744	334	0	0	0
*Ghorachara	1	4837	4837	0	0	0	0
Purba Ghora Chara	1	1998	1998	0	0	0	0
Paschim Ghora Chara	1	2839	2839	0	0	0	0
*Harina Gopal	1	1738	1435	303	0	0	0
*Haripur	1	1373	1373	0	0	0	0
*Hasna	1	2255	2253	2	0	0	0
Hasna	1	1178	1178	0	0	0	0
Char Hasna	1	1077	1075	2	0	0	0
*Ichhamati	1	935	906	29	0	0	0
*Kanganti	1	1487	1472	15	0	0	0
*Maliganti	1	1212	1090	122	0	0	0
*Nandina	1	1674	1674	0	0	0	0
Nandina	1	827	827	0	0	0	0
Char Nandina	1	847	847	0	0	0	0
*Paniabari	1	900	900	0	0	0	0
*Phulkocha	1	5043	4876	167	0	0	0
Purba Phulkocha	1	3510	3469	41	0	0	0
Paschim Phulkocha	1	1533	1407	126	0	0	0

Table C-13: Distribution of population by religion, residence and community

Administrative Unit *Residence* Community	RMO	Total	Muslim	Hindu	Christian	Buddhist	Others
1	2	3	4	5	6	7	8
*Pipulbaria	1	2557	2557	0	0	0	0
*Rajibpur	1	1919	1919	0	0	0	0
*Rangaliaganti	1	2319	2244	75	0	0	0
*Subarnaganti	1	739	739	0	0	0	0
*Uttar Alakdia	1	537	379	158	0	0	0
Bahuli Union Total		39403	39143	259	1	0	0
*Bagh Dumur	1	802	801	1	0	0	0
*Bahuli	1	2601	2494	107	0	0	0
*Brahmakhola	1	1954	1954	0	0	0	0
Brahmakhola	1	1282	1282	0	0	0	0
Char Berabari	1	50	50	0	0	0	0
Berabari	1	339	339	0	0	0	0
Gopinathpur	1	283	283	0	0	0	0
*Chandpal	1	1037	1037	0	0	0	0
Chandpal	1	640	640	0	0	0	0
Bil Chandpal	1	235	235	0	0	0	0
Duthkarganti	1	162	162	0	0	0	0
*Chhabsia	1	1158	1158	0	0	0	0
*Dakshin Alakdia	1	1143	1143	0	0	0	0
*Deoji	1	593	593	0	0	0	0
Deoji	1	395	395	0	0	0	0
Char Deoji	1	198	198	0	0	0	0
*Dhitpur Alal	1	2162	2162	0	0	0	0
Dhitpur Alal	1	1827	1827	0	0	0	0
Chak Chandi	1	335	335	0	0	0	0
*Dhitpur Kanu	1	1166	1135	31	0	0	0
Dhitpur Kanu	1	910	879	31	0	0	0
Char Dhitpur Kanu	1	256	256	0	0	0	0
*Dumur	1	4138	4138	0	0	0	0
Bhajon Dashganti	1	132	132	0	0	0	0
Dumur Golami	1	660	660	0	0	0	0
Paschim Dumur Musa	1	183	183	0	0	0	0
Dumur Isa	1	1226	1226	0	0	0	0
Dumur Barabari	1	226	226	0	0	0	0
Bil Gajaria	1	1300	1300	0	0	0	0
Joalbhanga	1	411	411	0	0	0	0
*Harinahata	1	1065	1065	0	0	0	0
*Kalidasganti	1	3471	3471	0	0	0	0
Kalidasganti	1	2444	2444	0	0	0	0
Mokterganti	1	528	528	0	0	0	0
Alampur	1	499	499	0	0	0	0
*Khaga	1	4454	4454	0	0	0	0

Table C-13: Distribution of population by religion, residence and community

Administrative Unit *Residence* Community	RMO	Total	Muslim	Hindu	Christian	Buddhist	Others
1	2	3	4	5	6	7	8
Paschim Khaga	1	1119	1119	0	0	0	0
Purba Khaga	1	3335	3335	0	0	0	0
*Niamatpur	1	1157	1157	0	0	0	0
Niamatpur	1	947	947	0	0	0	0
Dighir Char	1	210	210	0	0	0	0
*Nutiharina	1	2148	2148	0	0	0	0
Islampur	1	993	993	0	0	0	0
Gobindapur	1	627	627	0	0	0	0
Char Islampur	1	528	528	0	0	0	0
*Padumpal	1	1837	1716	120	1	0	0
Padumpal	1	1626	1505	120	1	0	0
Char Padumpal	1	211	211	0	0	0	0
*Raghurganti	1	1450	1450	0	0	0	0
*Rahimpur	1	2169	2169	0	0	0	0
Rahimpur	1	661	661	0	0	0	0
Dhopa Para	1	809	809	0	0	0	0
Dwobhanga	1	699	699	0	0	0	0
*Rajapur	1	3040	3040	0	0	0	0
Rajapur	1	1681	1681	0	0	0	0
Machdakandi	1	1359	1359	0	0	0	0
*Ratani	1	764	764	0	0	0	0
*Saraichandi	1	793	793	0	0	0	0
*Singarganti	1	301	301	0	0	0	0
Singarganti	1	119	119	0	0	0	0
Dumur Kabir	1	182	182	0	0	0	0
Kalia Haripur Union Total		50400	49264	1134	1	0	1
*Banbaria	1	13861	13481	380	0	0	0
Paik Para	1	1848	1848	0	0	0	0
Banbaria	1	3921	3809	112	0	0	0
Dighalkandi	1	2051	1784	267	0	0	0
Char Banbaria	1	2364	2363	1	0	0	0
Char Dighalkandi	1	316	316	0	0	0	0
Kadai	1	1636	1636	0	0	0	0
Kashiahata	1	955	955	0	0	0	0
Ghona Para	1	770	770	0	0	0	0
*Bara Piari	1	299	299	0	0	0	0
*Barakandi	1	1372	1313	59	0	0	0
*Beltia	1	804	804	0	0	0	0
*Biara	1	1229	1169	60	0	0	0
*Chakli	1	1340	1340	0	0	0	0
*Char Safri	1	316	316	0	0	0	0
*Chhatiantali	1	3268	3217	51	0	0	0

Table C-13: Distribution of population by religion, residence and community

Administrative Unit *Residence* Community	RMO	Total	Muslim	Hindu	Christian	Buddhist	Others
1	2	3	4	5	6	7	8
*Chhota Piari	1	516	516	0	0	0	0
*Kalia Chaudhuri	1	17898	17663	233	1	0	1
Kalia	1	3885	3674	211	0	0	0
Kanda Para	1	8942	8918	22	1	0	1
Char Para	1	1134	1134	0	0	0	0
Kallani	1	1272	1272	0	0	0	0
Char Kallani	1	527	527	0	0	0	0
Sarkarpara	1	1122	1122	0	0	0	0
Moulvipara	1	1016	1016	0	0	0	0
*Kalia Haripur	1	1240	1103	137	0	0	0
*Maragram	1	1086	1086	0	0	0	0
*Narayanbari	1	3421	3421	0	0	0	0
Rajabnagar	1	653	653	0	0	0	0
Char Haripur	1	2768	2768	0	0	0	0
*Ramganti	1	1086	1086	0	0	0	0
*Tentulia	1	2664	2450	214	0	0	0
Tentulia	1	1033	985	48	0	0	0
Chuniahati	1	937	771	166	0	0	0
Kazi Para	1	694	694	0	0	0	0
Kaoakola Union Total		17713	17567	146	0	0	0
*Kagmari	1	403	403	0	0	0	0
*Baira(Hat)	1	1180	1180	0	0	0	0
*Baniabari	1	618	618	0	0	0	0
*Bara Koyra	1	1037	1037	0	0	0	0
*Barni	1	352	352	0	0	0	0
*Bera Bari	1	588	588	0	0	0	0
*Bhutma	1	589	589	0	0	0	0
*Chandal Baira	1	955	955	0	0	0	0
*Chhota Koyra	1	455	455	0	0	0	0
*Dogachhi	1	1155	1155	0	0	0	0
*Haldia(Kagmari)	1	216	216	0	0	0	0
*Kaigari Dorta	1	1655	1655	0	0	0	0
*Kaoakola	1	974	974	0	0	0	0
*Katenga	1	1068	1068	0	0	0	0
*Khurda Katenga	1	1052	1052	0	0	0	0
*Kuri Para	1	773	627	146	0	0	0
*Mahes Kangla	1	846	846	0	0	0	0
*Mirzapur	1	441	441	0	0	0	0
*Sayaseka	1	1357	1357	0	0	0	0
*Singabil Haldia	1	963	963	0	0	0	0
*Uttar Jamua	1	1036	1036	0	0	0	0
Khoksabari Union Total		30275	29891	384	0	0	0

Table C-13: Distribution of population by religion, residence and community

Administrative Unit *Residence* Community	RMO	Total	Muslim	Hindu	Christian	Buddhist	Others
1	2	3	4	5	6	7	8
*Brahmanganti	1	2142	2085	57	0	0	0
Brahmanganti	1	1139	1082	57	0	0	0
Char Brahmanganti	1	1003	1003	0	0	0	0
*Diar Pachil	1	1217	1217	0	0	0	0
*Gonerganti	1	2326	2227	99	0	0	0
Gonerganti	1	1878	1779	99	0	0	0
Chhota Ganerganti	1	448	448	0	0	0	0
*Khalisakura	1	2446	2377	69	0	0	0
Khalisakura	1	1441	1372	69	0	0	0
Noada Shailabari	1	1005	1005	0	0	0	0
*Khoksabari	1	7119	6972	147	0	0	0
Khoksabari	1	2201	2144	57	0	0	0
Char Khoksabari	1	2029	2029	0	0	0	0
Khokshabari Hospital	1	1265	1175	90	0	0	0
Puran Shailabari	1	1624	1624	0	0	0	0
*Munsumi	1	1889	1889	0	0	0	0
Munsumi	1	954	954	0	0	0	0
Chandrakona Munsumi	1	935	935	0	0	0	0
*Naoda Telkupi	1	1924	1924	0	0	0	0
*Pachil	1	2318	2318	0	0	0	0
Pachil	1	1677	1677	0	0	0	0
Talgachhi Pachil	1	641	641	0	0	0	0
*Sailabari	1	1536	1524	12	0	0	0
Sailabari	1	1070	1058	12	0	0	0
Char Shailabari	1	466	466	0	0	0	0
*Saluabhita	1	1632	1632	0	0	0	0
*Satkiabari	1	2276	2276	0	0	0	0
Satikabari	1	1380	1380	0	0	0	0
Baniagati	1	896	896	0	0	0	0
*Telkupi	1	3450	3450	0	0	0	0
Telkupi	1	561	561	0	0	0	0
Sultanganj Para	1	1235	1235	0	0	0	0
Nutanpara	1	555	555	0	0	0	0
Nailsapara	1	1099	1099	0	0	0	0
Mechhra Union Total		24766	24715	50	0	0	1
*Akna Dighi	1	3370	3365	5	0	0	0
*Betua	1	883	883	0	0	0	0
*Chandganj Mudi Para	1	714	714	0	0	0	0
*Char Kharua	1	375	362	13	0	0	0
*Ghatia	1	1867	1867	0	0	0	0
*Haribhaga	1	1117	1117	0	0	0	0
*Joykrishna Para	1	371	371	0	0	0	0

Table C-13: Distribution of population by religion, residence and community

Administrative Unit *Residence* Community	RMO	Total	Muslim	Hindu	Christian	Buddhist	Others
1	2	3	4	5	6	7	8
*Kechuahata	1	387	387	0	0	0	0
*Kharua	1	189	189	0	0	0	0
*Khas Baliamenda	1	1015	1007	8	0	0	0
*Khashurkandi	1	81	81	0	0	0	0
*Khidirpur	1	425	425	0	0	0	0
*Matikura	1	426	426	0	0	0	0
*Mechhra	1	3030	3029	1	0	0	0
Suri Mechhra	1	1267	1266	1	0	0	0
Mechhara Khamar Para	1	1079	1079	0	0	0	0
Mechhara Hatpara	1	684	684	0	0	0	0
*Par Mechhra	1	670	670	0	0	0	0
*Rehaihurkandi Bhangra	1	539	522	17	0	0	0
*Ruksa	1	5882	5876	6	0	0	0
Ruksa	1	4612	4612	0	0	0	0
Neogibari	1	1270	1264	6	0	0	0
*Sachalia	1	931	930	0	0	0	1
*Teghari	1	2494	2494	0	0	0	0
Ratankandi Union Total		48916	47612	1302	0	0	2
*Ag Baira	1	1824	1813	11	0	0	0
Ag Baira	1	1381	1370	11	0	0	0
Char Baira	1	443	443	0	0	0	0
*Bahuka	1	9379	9104	275	0	0	0
Purba Bahuka	1	3647	3372	275	0	0	0
Paschim Bahuka	1	2681	2681	0	0	0	0
Gazaria	1	2231	2231	0	0	0	0
Bhemara	1	820	820	0	0	0	0
*Benipur	1	620	620	0	0	0	0
*Bhellabari	1	890	890	0	0	0	0
*Chak Bahuka	1	9059	8775	284	0	0	0
Kuri Para	1	1096	1096	0	0	0	0
Purba Kuralia	1	4508	4326	182	0	0	0
Chilgacha	1	3097	2995	102	0	0	0
Ruperber	1	358	358	0	0	0	0
*Ekdala	1	7539	7355	184	0	0	0
Uttar Ekdala	1	4385	4370	15	0	0	0
Dakshin Ekdala	1	3154	2985	169	0	0	0
*Gobinda Patal	1	1005	1005	0	0	0	0
*Harina	1	2055	1783	272	0	0	0
*Harinarayanpur	1	816	816	0	0	0	0
*Khamarganti	1	798	798	0	0	0	0
*Kholabari	1	1290	1290	0	0	0	0
Kholabari	1	452	452	0	0	0	0

Table C-13: Distribution of population by religion, residence and community

Administrative Unit *Residence* Community	RMO	Total	Muslim	Hindu	Christian	Buddhist	Others
1	2	3	4	5	6	7	8
Porabari	1	838	838	0	0	0	0
*Khorada Baira	1	1480	1480	0	0	0	0
*Maishamura	1	3320	3320	0	0	0	0
*Narayandia	1	2338	2336	0	0	0	2
Narayandia	1	1243	1243	0	0	0	0
Krishna Jibpur	1	556	554	0	0	0	2
Madrabari	1	539	539	0	0	0	0
*Phulbaira	1	1225	1225	0	0	0	0
Phulbaira	1	850	850	0	0	0	0
Baira Narayan	1	375	375	0	0	0	0
*Ratankandi	1	874	751	123	0	0	0
*Saratail	1	862	862	0	0	0	0
*Shyampur	1	2724	2574	150	0	0	0
*Sukdebpur	1	818	815	3	0	0	0
Saidabad Union Total		47610	45368	2241	0	0	1
*Baoitara	1	6975	6634	340	0	0	1
Paschim Baoitara	1	5277	4936	340	0	0	1
Mulibari	1	1698	1698	0	0	0	0
*Bara Shimul Panchasona	1	3741	3678	63	0	0	0
*Birhati	1	478	478	0	0	0	0
*Chak Boyra	1	528	528	0	0	0	0
*Dukhiabari	1	1922	1730	192	0	0	0
Purba Dukhiabari	1	353	353	0	0	0	0
Paschim Dukhiabari	1	1569	1377	192	0	0	0
*Gachhabari	1	2091	2091	0	0	0	0
Purba Gachhabari	1	661	661	0	0	0	0
Paschim Gachhabari	1	1430	1430	0	0	0	0
*Jamtail Khidirpur	1	2055	1820	235	0	0	0
Jamtail Khidirpur	1	873	638	235	0	0	0
Dighir Char	1	1182	1182	0	0	0	0
*Jamtail Das	1	2728	2440	288	0	0	0
Uttar Porabari	1	1502	1214	288	0	0	0
Dakshin Porabari	1	1226	1226	0	0	0	0
*Jarila	1	3680	3565	115	0	0	0
Jarila	1	2003	1888	115	0	0	0
Maisura	1	398	398	0	0	0	0
Jarila Madhyapara	1	879	879	0	0	0	0
Jarila Digrir Char	1	400	400	0	0	0	0
*Jamunabali	1	675	675	0	0	0	0
*Khas Barashimul	1	698	683	15	0	0	0
*Khas Chhatragachha	1	431	431	0	0	0	0
*Konaganti	1	906	906	0	0	0	0

Table C-13: Distribution of population by religion, residence and community

Administrative Unit *Residence* Community	RMO	Total	Muslim	Hindu	Christian	Buddhist	Others
1	2	3	4	5	6	7	8
*Krishnapur Kadda	1	1960	1903	57	0	0	0
*Purba Mohanpur	1	2414	2414	0	0	0	0
Purba Mohanpur	1	1537	1537	0	0	0	0
Paschim Mohanpur	1	877	877	0	0	0	0
*Rehai Chhatragachha	1	387	387	0	0	0	0
*Sadanandapur	1	1181	1177	4	0	0	0
*Saidabad	1	5593	5366	227	0	0	0
Uttar Saidabad	1	2784	2661	123	0	0	0
Dakshin Saidabad	1	2444	2340	104	0	0	0
Kalibari	1	365	365	0	0	0	0
*Sartia	1	9167	8462	705	0	0	0
Bara Sartia	1	2062	2041	21	0	0	0
Natun Sartia	1	2947	2468	479	0	0	0
Purba Sartia Char	1	1027	964	63	0	0	0
Paschim Sartia	1	1244	1102	142	0	0	0
Hat Sartia	1	1887	1887	0	0	0	0
Shialkul Union Total		45965	44301	1664	0	0	0
*Aria Mohan	1	1736	1697	39	0	0	0
*Bahuti	1	2899	2806	93	0	0	0
*Bara Hamkuria	1	2522	2522	0	0	0	0
Bara Hamkuria	1	1769	1769	0	0	0	0
Rajakhar Char	1	753	753	0	0	0	0
*Bildhali	1	1921	1679	242	0	0	0
*Chak Shialkul	1	2597	2590	7	0	0	0
*Chandidasganti	1	4388	4384	4	0	0	0
Chandidasganti	1	3804	3800	4	0	0	0
Saraichandi	1	584	584	0	0	0	0
*Chhota Hamkuria	1	536	536	0	0	0	0
*Dhukuria	1	2905	2702	203	0	0	0
*Fulbari	1	2030	2030	0	0	0	0
*Jagatganti	1	2273	2273	0	0	0	0
*Jamua	1	1345	1298	47	0	0	0
*Kayalganti Shibnathpur	1	2325	2293	32	0	0	0
Kayalganti	1	739	739	0	0	0	0
Shibnathpur	1	1586	1554	32	0	0	0
*Khorda Sialkol	1	2773	2746	27	0	0	0
Khorda Shialkul	1	1638	1631	7	0	0	0
Char Para	1	614	614	0	0	0	0
Dairkalia	1	521	501	20	0	0	0
*Paiksa	1	1637	1599	38	0	0	0
*Paschim Konaganti	1	557	557	0	0	0	0
*Paschim Mohanpur	1	406	406	0	0	0	0

Table C-13: Distribution of population by religion, residence and community

Administrative Unit *Residence* Community	RMO	Total	Muslim	Hindu	Christian	Buddhist	Others
1	2	3	4	5	6	7	8
*Raghunathpur	1	4799	4793	6	0	0	0
Raghunathpur	1	2934	2933	1	0	0	0
Badhayanath	1	1865	1860	5	0	0	0
*Sialkol	1	3810	2944	866	0	0	0
Shialkul	1	1991	1268	723	0	0	0
Shyampur	1	1819	1676	143	0	0	0
*Silanda	1	2272	2212	60	0	0	0
*Uttar Saratia	1	2234	2234	0	0	0	0
Chhangachha Union Total		38179	36820	1359	0	0	0
*Aminpur	1	2084	2084	0	0	0	0
Aminpur	1	1603	1603	0	0	0	0
Machhuakandi	1	481	481	0	0	0	0
*Balidaha	1	442	264	178	0	0	0
*Balighugri	1	3097	2964	133	0	0	0
Balighugri	1	1952	1819	133	0	0	0
Char Balighugri	1	1145	1145	0	0	0	0
*Bhatpiari	1	1541	1521	20	0	0	0
*Bhurbhuria	1	1451	1451	0	0	0	0
*Bil Nalchungi	1	1700	1699	1	0	0	0
*Bil Silpatta	1	706	706	0	0	0	0
*Chhangachha	1	7334	7275	59	0	0	0
*Gupir Para	1	3175	2990	185	0	0	0
*Itali	1	1296	1289	7	0	0	0
*Jhinaiganti	1	1022	1022	0	0	0	0
Jhinaiganti	1	608	608	0	0	0	0
Dakatiabari	1	414	414	0	0	0	0
*Khata	1	3396	3376	20	0	0	0
Kaim Khata	1	1382	1362	20	0	0	0
Par Khata	1	487	487	0	0	0	0
Char Khata	1	1527	1527	0	0	0	0
*Naoda Phulkocha	1	2369	1954	415	0	0	0
*Panch Thakuri	1	4525	4486	39	0	0	0
*Par Pachi	1	1571	1450	121	0	0	0
*Sahangachha	1	1170	1166	4	0	0	0
*Simla	1	1300	1123	177	0	0	0
Simla	1	769	769	0	0	0	0
Par Simla	1	531	354	177	0	0	0
Tarash Upazila Total		197214	179905	16858	198	2	251
Tarash Upazila	1	188772	172622	15707	190	2	251
Tarash Upazila	3	8442	7283	1151	8	0	0
Baruhas Union Total		26852	24942	1910	0	0	0
*Asanbari	1	498	498	0	0	0	0

Table C-13: Distribution of population by religion, residence and community

Administrative Unit *Residence* Community	RMO	Total	Muslim	Hindu	Christian	Buddhist	Others
1	2	3	4	5	6	7	8
*Baidyanathpur	1	461	460	1	0	0	0
*Bara Pota	1	741	713	28	0	0	0
*Baruhas	1	1301	1271	30	0	0	0
*Bastul	1	2656	2297	359	0	0	0
*Batgari	1	320	199	121	0	0	0
*Binodpur	1	1555	1337	218	0	0	0
Binodpur	1	924	706	218	0	0	0
Kharkharia	1	631	631	0	0	0	0
*Binshara	1	3810	3633	177	0	0	0
*Chak Mirzapur	1	195	195	0	0	0	0
*Chaubaria Chauki	1	752	393	359	0	0	0
*Chhota Pota	1	514	514	0	0	0	0
*Digharia	1	2542	2542	0	0	0	0
*Kahit Tentulia	1	522	522	0	0	0	0
*Kazipur	1	971	971	0	0	0	0
*Kusumbi	1	1914	1485	429	0	0	0
*Langal Murr	1	89	89	0	0	0	0
*Lausen	1	717	714	3	0	0	0
*Manoharpur	1	1174	1172	2	0	0	0
*Palashi	1	871	871	0	0	0	0
*Penguari	1	1775	1775	0	0	0	0
*Rani Dighi	1	516	333	183	0	0	0
*Shashan Dighi	1	422	422	0	0	0	0
*Sandra	1	1305	1305	0	0	0	0
*Sarabari	1	803	803	0	0	0	0
*Shibpur	1	183	183	0	0	0	0
*Tentulia	1	245	245	0	0	0	0
Deshigram Union Total		21766	16145	5612	4	0	5
*Arangail	1	2439	2439	0	0	0	0
Arangail	1	2186	2186	0	0	0	0
Dogharia	1	253	253	0	0	0	0
*Baldi Para	1	337	337	0	0	0	0
*Bara Majh Dakshina	1	697	539	158	0	0	0
*Bhatar Para	1	205	4	201	0	0	0
*Bhogalman	1	717	621	96	0	0	0
*Bishamdanga	1	1115	198	912	0	0	5
Bishamdanga	1	233	150	78	0	0	5
Dattabari	1	364	29	335	0	0	0
Teghari	1	120	19	101	0	0	0
Boail	1	270	0	270	0	0	0
Ramballabhpur	1	128	0	128	0	0	0
*Chandibhog	1	1057	885	172	0	0	0

Table C-13: Distribution of population by religion, residence and community

Administrative Unit *Residence* Community	RMO	Total	Muslim	Hindu	Christian	Buddhist	Others
1	2	3	4	5	6	7	8
*Chhota Majdakshina	1	826	826	0	0	0	0
*Deshigram	1	1473	1306	167	0	0	0
*Deora	1	1382	603	779	0	0	0
*Dhala Para	1	121	4	117	0	0	0
*Dulishwar	1	792	623	169	0	0	0
*Ghechugari	1	109	109	0	0	0	0
*Gurpipul	1	1753	544	1209	0	0	0
Gurpipul	1	515	330	185	0	0	0
Chaymati	1	265	15	250	0	0	0
Doani Para	1	245	139	106	0	0	0
Chatria Para	1	169	0	169	0	0	0
Bausta Para	1	219	34	185	0	0	0
Josaipara	1	340	26	314	0	0	0
*Jantihar	1	669	634	35	0	0	0
*Karnaghosh	1	927	897	30	0	0	0
*Krishnapur	1	454	405	49	0	0	0
*Khirpota	1	603	331	268	4	0	0
*Khirsen	1	705	111	594	0	0	0
*Kumalu	1	832	832	0	0	0	0
*Nara Teghari	1	643	643	0	0	0	0
*Paschim Paikara	1	362	362	0	0	0	0
*Radhakantapur	1	549	549	0	0	0	0
*Sadanandapur	1	35	35	0	0	0	0
*Sakmal	1	532	532	0	0	0	0
*Silandaha	1	643	569	74	0	0	0
*Singar Para	1	215	215	0	0	0	0
*Tagra	1	313	313	0	0	0	0
*Ushaikol	1	355	35	320	0	0	0
*Uttar Shyampur	1	906	644	262	0	0	0
Shuhara	1	562	409	153	0	0	0
Shyampur	1	344	235	109	0	0	0
Madhainagar Union Total		23141	20242	2624	51	0	224
*Balba	1	716	716	0	0	0	0
*Betrasen	1	579	579	0	0	0	0
*Bhadas	1	2838	2806	17	3	0	12
*Bhikampur	1	1323	1318	5	0	0	0
*Bilaspur	1	325	298	0	0	0	27
*Chak Sarappur	1	471	469	2	0	0	0
*Dhankunthi	1	702	702	0	0	0	0
Kumar Para	1	457	457	0	0	0	0
Dhankunti	1	245	245	0	0	0	0
*Goarakhi	1	362	362	0	0	0	0

Table C-13: Distribution of population by religion, residence and community

Administrative Unit *Residence* Community	RMO	Total	Muslim	Hindu	Christian	Buddhist	Others
1	2	3	4	5	6	7	8
*Gurma	1	1093	1093	0	0	0	0
*Jangiraganti	1	1379	1379	0	0	0	0
*Jhurjhuri	1	1491	1491	0	0	0	0
Jhurjhuri	1	1096	1096	0	0	0	0
Lakshipur	1	395	395	0	0	0	0
*Kanchaneshwar	1	1446	1038	408	0	0	0
Kanchaneshwar	1	1230	847	383	0	0	0
Akaijani	1	216	191	25	0	0	0
*Kasta	1	1084	1084	0	0	0	0
*Khorda Madhainagar	1	526	261	265	0	0	0
*Madarjani	1	448	443	5	0	0	0
*Madhainagar	1	2042	664	1330	48	0	0
Madhainagar	1	1772	477	1247	48	0	0
Saha Para	1	270	187	83	0	0	0
*Malsin	1	778	778	0	0	0	0
*Marasaguna	1	463	463	0	0	0	0
*Paushar	1	672	487	185	0	0	0
*Saruppur	1	2097	1690	407	0	0	0
*Sonapatil	1	708	708	0	0	0	0
*Subhar	1	422	237	0	0	0	185
Subhar	1	265	207	0	0	0	58
Thakur Pukur	1	157	30	0	0	0	127
*Uttar Mathurapur	1	550	550	0	0	0	0
*Wasin	1	626	626	0	0	0	0
Magura Binod Union Total		24389	23843	500	45	0	1
*Ambaria	1	913	913	0	0	0	0
*Dakshin Shyampur	1	1654	1654	0	0	0	0
*Dobila	1	1594	1348	202	44	0	0
*Gauripur	1	1282	1282	0	0	0	0
Gauripur	1	893	893	0	0	0	0
Paik Lini	1	389	389	0	0	0	0
*Ghargram	1	2548	2483	63	1	0	1
Ghargram	1	924	872	52	0	0	0
Badu Lini	1	1029	1016	11	1	0	1
Harirampur	1	595	595	0	0	0	0
*Hamkuria	1	5069	4891	178	0	0	0
Uttar Sekh Para	1	529	529	0	0	0	0
Madhya Sekh Para	1	518	518	0	0	0	0
Dakshin Sekh Para	1	1017	1017	0	0	0	0
Sarkar Para	1	694	694	0	0	0	0
Jalalpur	1	259	259	0	0	0	0
Khapara	1	673	673	0	0	0	0

Table C-13: Distribution of population by religion, residence and community

Administrative Unit *Residence* Community	RMO	Total	Muslim	Hindu	Christian	Buddhist	Others
1	2	3	4	5	6	7	8
Sardar Para	1	300	300	0	0	0	0
Dakshin Paschimpara	1	470	469	1	0	0	0
Char Hamkuria	1	609	432	177	0	0	0
*Magura Binod	1	1569	1512	57	0	0	0
*Magura Mukunda	1	1006	1006	0	0	0	0
*Nado Saidpur	1	6508	6508	0	0	0	0
Nadi Para	1	2588	2588	0	0	0	0
Khukni Para	1	953	953	0	0	0	0
Moshinda Para	1	853	853	0	0	0	0
Muslim Para	1	365	365	0	0	0	0
Patgari	1	459	459	0	0	0	0
Bahir Para	1	790	790	0	0	0	0
Bil Nado	1	500	500	0	0	0	0
*Naluakandi	1	512	512	0	0	0	0
*Dighi Magura	1	1514	1514	0	0	0	0
*Tarinipur	1	220	220	0	0	0	0
Naogaon Union Total		27553	26911	642	0	0	0
*Baniabau	1	1317	1317	0	0	0	0
Baniabau	1	862	862	0	0	0	0
Nabipur	1	455	455	0	0	0	0
*Binod Bhatra	1	655	655	0	0	0	0
Binod Bhatra	1	406	406	0	0	0	0
Hamidpur	1	249	249	0	0	0	0
*Bhaiat	1	2989	2989	0	0	0	0
Bhaiat	1	875	875	0	0	0	0
Banshbaria	1	1129	1129	0	0	0	0
Alokdiar	1	446	446	0	0	0	0
Chak Bhaiat	1	539	539	0	0	0	0
*Bhatra	1	1393	1393	0	0	0	0
*Birail	1	682	682	0	0	0	0
*Chak Rachhulla	1	649	649	0	0	0	0
*Chaupakhia	1	902	846	56	0	0	0
*Debipur	1	1491	1491	0	0	0	0
Debipur	1	1118	1118	0	0	0	0
Konabari	1	204	204	0	0	0	0
Chak Rauhali	1	169	169	0	0	0	0
*Gobar Para (Islampur)	1	892	892	0	0	0	0
*Hasanpur	1	478	426	52	0	0	0
*Kalidas Nili	1	1313	1313	0	0	0	0
*Kalu Para	1	2372	2342	30	0	0	0
*Khalkula	1	938	938	0	0	0	0
*Kholabaria	1	348	340	8	0	0	0

Table C-13: Distribution of population by religion, residence and community

Administrative Unit *Residence* Community	RMO	Total	Muslim	Hindu	Christian	Buddhist	Others
1	2	3	4	5	6	7	8
*Mahesh Rauhali	1	1124	1124	0	0	0	0
*Mahishluti	1	1204	1204	0	0	0	0
Mahishluti	1	649	649	0	0	0	0
Goalgram	1	555	555	0	0	0	0
*Mali Para	1	1134	1134	0	0	0	0
*Matia	1	534	534	0	0	0	0
*Naogaon	1	3218	2767	451	0	0	0
Naogaon Paschimpara	1	1334	980	354	0	0	0
Naogaon Purbapara	1	1884	1787	97	0	0	0
*Pang Rauhali	1	1016	972	44	0	0	0
*Sakai	1	628	628	0	0	0	0
*Sakai Dighi	1	1646	1645	1	0	0	0
*Santan	1	630	630	0	0	0	0
Saguna Union Total		24234	24150	84	0	0	0
*Bhetua	1	640	640	0	0	0	0
*Binnabari	1	1422	1422	0	0	0	0
*Dhap Tentulia	1	1227	1227	0	0	0	0
*Kamarsan	1	531	530	1	0	0	0
*Katabari	1	5724	5709	15	0	0	0
Katabari	1	1131	1126	5	0	0	0
Naukhada	1	2260	2260	0	0	0	0
Hemnagar	1	907	907	0	0	0	0
Ishwarpur	1	1006	996	10	0	0	0
Dhamaich	1	420	420	0	0	0	0
*Kundail	1	2833	2833	0	0	0	0
Chak Para	1	1263	1263	0	0	0	0
Purbapara	1	412	412	0	0	0	0
Paschimpara	1	445	445	0	0	0	0
Uttarpara	1	402	402	0	0	0	0
Dakshinpara	1	311	311	0	0	0	0
*Kusabari	1	6102	6086	16	0	0	0
Bil Kusabari	1	386	386	0	0	0	0
Char Kusabari	1	3041	3041	0	0	0	0
Sabjuj Para	1	2675	2659	16	0	0	0
*Majhira	1	1433	1433	0	0	0	0
Majhira	1	872	872	0	0	0	0
Lalua	1	561	561	0	0	0	0
*Makarsan	1	1241	1241	0	0	0	0
*Poati	1	603	603	0	0	0	0
*Sanduria	1	1675	1675	0	0	0	0
Sanduria	1	1378	1378	0	0	0	0
Dhap	1	297	297	0	0	0	0

Table C-13: Distribution of population by religion, residence and community

Administrative Unit *Residence* Community	RMO	Total	Muslim	Hindu	Christian	Buddhist	Others
1	2	3	4	5	6	7	8
*Saguna	1	803	751	52	0	0	0
Talam Union Total		22640	20045	2489	90	0	16
*Baraichara	1	638	463	175	0	0	0
Muslim Para	1	390	390	0	0	0	0
Hindu Para	1	248	73	175	0	0	0
*Baraichara Bhengri	1	448	447	1	0	0	0
*Chak Debirampur	1	278	278	0	0	0	0
*Chak Kalamula	1	680	680	0	0	0	0
*Chandpur	1	309	309	0	0	0	0
*Chaura	1	952	949	3	0	0	0
*Damra	1	370	370	0	0	0	0
Paschim Damra Para	1	120	120	0	0	0	0
Purba Damra Para	1	250	250	0	0	0	0
*Deoghar	1	648	439	209	0	0	0
Muslim Para	1	366	365	1	0	0	0
Hindu Para	1	282	74	208	0	0	0
*Gobargari	1	643	643	0	0	0	0
*Golapur	1	525	525	0	0	0	0
*Gonta	1	1123	1113	3	0	0	7
*Gulta	1	2177	1022	1056	90	0	9
Basnia Para	1	200	200	0	0	0	0
Paschimpara	1	322	82	236	4	0	0
Haji Para	1	255	255	0	0	0	0
Dogaria Para	1	564	347	188	20	0	9
Hindu Para	1	836	138	632	66	0	0
*Harisona	1	507	507	0	0	0	0
*Jantipur	1	1263	1140	123	0	0	0
Muslim Para	1	1140	1140	0	0	0	0
Hindu Para	1	123	0	123	0	0	0
*Kalakopa	1	163	163	0	0	0	0
*Kalamula	1	1100	857	243	0	0	0
Muslim Para	1	697	697	0	0	0	0
Hindu Para	1	403	160	243	0	0	0
*Khosalpur	1	773	773	0	0	0	0
Ashal Para	1	310	310	0	0	0	0
Khas Para	1	463	463	0	0	0	0
*Kundtion	1	945	944	1	0	0	0
Uttarpara	1	394	394	0	0	0	0
Dakshinpara	1	382	382	0	0	0	0
Paschimpara	1	169	168	1	0	0	0
*Lauta	1	622	622	0	0	0	0
*Manikchapar	1	739	527	212	0	0	0

Table C-13: Distribution of population by religion, residence and community

Administrative Unit *Residence* Community	RMO	Total	Muslim	Hindu	Christian	Buddhist	Others
1	2	3	4	5	6	7	8
Muslim Para	1	527	527	0	0	0	0
Hindu Para	1	212	0	212	0	0	0
*Nagar Para	1	280	280	0	0	0	0
*Pandura	1	218	218	0	0	0	0
*Paril	1	565	565	0	0	0	0
Paschim Paril	1	235	235	0	0	0	0
Purba Paril	1	330	330	0	0	0	0
*Rokanpur	1	456	456	0	0	0	0
*Shilat	1	2038	1902	136	0	0	0
Nama Shilat	1	725	725	0	0	0	0
Khas Para	1	356	356	0	0	0	0
Upar Shilat	1	822	821	1	0	0	0
Boal Pukur	1	135	0	135	0	0	0
*Talam	1	3631	3631	0	0	0	0
Hatkhola	1	873	873	0	0	0	0
Kachari Para	1	508	508	0	0	0	0
Madhyapara	1	462	462	0	0	0	0
Kashia Para	1	143	143	0	0	0	0
Soratala	1	362	362	0	0	0	0
Adar Para	1	849	849	0	0	0	0
Padma Para	1	434	434	0	0	0	0
*Taratia	1	549	222	327	0	0	0
Muslim Para	1	222	222	0	0	0	0
Hindu Para	1	210	0	210	0	0	0
Dhawa Para	1	117	0	117	0	0	0
Tarash Union Total		26639	23627	2997	8	2	5
Tarash Union	1	18197	16344	1846	0	2	5
Tarash Union	3	8442	7283	1151	8	0	0
*Bonbaria	1	69	69	0	0	0	0
*Baragaon	1	990	988	2	0	0	0
Ulipur	1	579	577	2	0	0	0
Bri-Pachan	1	411	411	0	0	0	0
*Bidi Magura	1	387	387	0	0	0	0
*Boalia	1	2987	2873	114	0	0	0
*Chak Joykrishnapur	1	880	851	29	0	0	0
*Chala Magura	1	228	22	206	0	0	0
*Dakshin Mathurapur	1	1310	1310	0	0	0	0
Dakshin Mathurapur	1	1010	1010	0	0	0	0
Chak Gopinathpur	1	300	300	0	0	0	0
*Kahit	1	2349	2343	4	0	2	0
*Kaurail	1	1325	1325	0	0	0	0
*Khudra Majhira	1	292	292	0	0	0	0

Table C-13: Distribution of population by religion, residence and community

Administrative Unit *Residence* Community	RMO	Total	Muslim	Hindu	Christian	Buddhist	Others
1	2	3	4	5	6	7	8
*Khutigachha	1	1564	1371	193	0	0	0
*Madhabpur	1	681	681	0	0	0	0
*Mangalbaria	1	1063	898	165	0	0	0
Mangalbaria	1	430	430	0	0	0	0
Raghunili	1	633	468	165	0	0	0
*Sastan	1	359	238	121	0	0	0
*Sola Para	1	2400	1870	530	0	0	0
*Sreekrishnapur	1	1313	826	482	0	0	5
*Tarash	3	8442	7283	1151	8	0	0
Ullah Para Upazila Total		540156	517965	21790	29	3	369
Ullah Para Upazila	1	492463	476802	15261	28	3	369
Ullah Para Upazila	2	47693	41163	6529	1	0	0
Ullah Para Paurashava	2	47693	41163	6529	1	0	0
Ward No-01 Total		4246	3851	395	0	0	0
*Baraya	2	1748	1358	390	0	0	0
*Sreekola	2	2498	2493	5	0	0	0
Ward No-02 Total		4819	3547	1272	0	0	0
*Bakua (Part) Uttar	2	500	496	4	0	0	0
*Jhikira (Part) Uttar	2	4319	3051	1268	0	0	0
Ward No-03 Total		6484	5961	522	1	0	0
*Bakua(Part)Purbo	2	1997	1644	352	1	0	0
*Jhikira (Part) Dakshin	2	4487	4317	170	0	0	0
Ward No-04 Total		6270	5731	539	0	0	0
*Bakua(Part)Pachim	2	6270	5731	539	0	0	0
Ward No-05 Total		4388	2138	2250	0	0	0
*Bhattokawak Part	2	562	326	236	0	0	0
*Ghoshganti	2	3826	1812	2014	0	0	0
Ward No-06 Total		4866	4837	29	0	0	0
*Bhatta Kawak	2	918	903	15	0	0	0
*Kawak	2	3322	3317	5	0	0	0
*Nabagram	2	626	617	9	0	0	0
Ward No-07 Total		6710	5821	889	0	0	0
*Ashrayan	2	1596	1114	482	0	0	0
*Bamangram	2	552	552	0	0	0	0
*Char Sreefal Ganti Part)	2	669	669	0	0	0	0
*Enayetpur (Part)	2	1653	1255	398	0	0	0
*Nayanganti	2	1249	1240	9	0	0	0
*Shibpur	2	991	991	0	0	0	0
Ward No-08 Total		5629	5237	392	0	0	0
*Nayanganj Bazar	2	541	452	89	0	0	0
*Mawar Gachha	2	2736	2690	46	0	0	0
*Singho Ganti (Part)	2	1756	1499	257	0	0	0

Table C-13: Distribution of population by religion, residence and community

Administrative Unit *Residence* Community	RMO	Total	Muslim	Hindu	Christian	Buddhist	Others
1	2	3	4	5	6	7	8
*Sreefal Ganti	2	596	596	0	0	0	0
Ward No-09 Total		4281	4040	241	0	0	0
*Enayet Pur	2	1502	1502	0	0	0	0
*Guchhagram	2	962	945	17	0	0	0
*Ghatina	2	1817	1593	224	0	0	0
Bangala Union Total		30763	29216	1455	4	0	88
*Aliarpur	1	1214	1214	0	0	0	0
*Aphar	1	489	477	12	0	0	0
*Bangala	1	1474	1463	11	0	0	0
*Baniakair	1	1152	1140	12	0	0	0
*Bhoynagar	1	1496	1496	0	0	0	0
Bhoynagar	1	1096	1096	0	0	0	0
Khojakhali	1	400	400	0	0	0	0
*Binayekpur	1	3067	3067	0	0	0	0
*Boyra	1	841	841	0	0	0	0
*Chak Bangla	1	882	882	0	0	0	0
Chak Bangla	1	117	117	0	0	0	0
Katar Mahal	1	517	517	0	0	0	0
Garabari	1	248	248	0	0	0	0
*Chengatia	1	1625	1503	122	0	0	0
Chengatia	1	1310	1188	122	0	0	0
Chanda Para	1	315	315	0	0	0	0
*Dakshin Galijani	1	1498	1497	1	0	0	0
*Dharail	1	1641	1263	374	4	0	0
*Gangarampur	1	438	311	127	0	0	0
*Ghona	1	1165	1165	0	0	0	0
Bara Ghona	1	618	618	0	0	0	0
Choto Ghona	1	245	245	0	0	0	0
Chak Mehedi	1	302	302	0	0	0	0
*Kaigathi	1	1379	1302	77	0	0	0
Kaigathi	1	862	862	0	0	0	0
Mali Para	1	517	440	77	0	0	0
*Madhukola	1	860	860	0	0	0	0
*Madhya Maheshpur	1	563	563	0	0	0	0
*Majhi Para	1	869	828	41	0	0	0
*Mordaha	1	1163	1071	92	0	0	0
*Paschim Satbaria	1	652	640	12	0	0	0
*Piarapur	1	657	650	7	0	0	0
*Pratap	1	3526	3435	3	0	0	88
Pratap	1	3284	3193	3	0	0	88
Banamali Pratap	1	242	242	0	0	0	0
*Rahimpur	1	777	476	301	0	0	0

Table C-13: Distribution of population by religion, residence and community

Administrative Unit *Residence* Community	RMO	Total	Muslim	Hindu	Christian	Buddhist	Others
1	2	3	4	5	6	7	8
Rahimpur	1	550	249	301	0	0	0
Chak Ramkrishnapur	1	227	227	0	0	0	0
*Simla	1	1211	1136	75	0	0	0
*Shyamaildaha	1	888	700	188	0	0	0
*Uttar Mohanpur	1	1236	1236	0	0	0	0
Barahar Union Total		39402	37517	1876	0	0	9
*Angar Para	1	224	224	0	0	0	0
*Barahar	1	5341	4852	489	0	0	0
Nabanna Para	1	124	0	124	0	0	0
Madhyapara	1	474	474	0	0	0	0
Ballar Para	1	622	622	0	0	0	0
Khamar Para	1	1661	1407	254	0	0	0
Dakshinpara	1	2460	2349	111	0	0	0
*Bhutgachha	1	767	767	0	0	0	0
*Boalia	1	3591	3236	355	0	0	0
*Brahma Kapali	1	2695	2648	47	0	0	0
Brahma Kapali	1	2427	2380	47	0	0	0
Bhutbaria	1	268	268	0	0	0	0
*Dephalbaria	1	784	784	0	0	0	0
*Dhunchi	1	1556	1483	73	0	0	0
Dhunchi	1	418	345	73	0	0	0
Char Dhunchi	1	1138	1138	0	0	0	0
*Durgapur	1	744	744	0	0	0	0
*Guaganti	1	1608	1608	0	0	0	0
*Jamalpur	1	5846	5095	742	0	0	9
Uttarpara (Ulipur)	1	2444	2066	378	0	0	0
Dakshinpara	1	3402	3029	364	0	0	9
*Khas Char Jamalpur	1	949	949	0	0	0	0
*Maitra Barahar	1	2347	2347	0	0	0	0
*Pagla	1	3074	3063	11	0	0	0
*Purba Delua	1	2825	2671	154	0	0	0
*Saratail	1	2082	2081	1	0	0	0
*Tentulia	1	4387	4387	0	0	0	0
*Tiarhati	1	582	578	4	0	0	0
Bara Pangashi Union Total		28914	28112	802	0	0	0
*Ag Gayta	1	851	851	0	0	0	0
*Aligram	1	1696	1696	0	0	0	0
*Arua Pangashi	1	248	248	0	0	0	0
*Bara Koaliber	1	2136	2069	67	0	0	0
*Bara Pangashi	1	2323	2251	72	0	0	0
*Chak Khaduli	1	627	627	0	0	0	0
*Chak Pangashi	1	1130	1130	0	0	0	0

Table C-13: Distribution of population by religion, residence and community

Administrative Unit *Residence* Community	RMO	Total	Muslim	Hindu	Christian	Buddhist	Others
1	2	3	4	5	6	7	8
*Chaksa	1	3980	3980	0	0	0	0
*Chandraganti	1	1856	1798	58	0	0	0
Chandraganti	1	1489	1477	12	0	0	0
Baruiganti	1	367	321	46	0	0	0
*Chhota Koaliber	1	807	807	0	0	0	0
*Hawra	1	3402	3398	4	0	0	0
*Khaduli	1	3650	3352	298	0	0	0
*Narsingha Para	1	2012	1810	202	0	0	0
Narsingha Para	1	1204	1167	37	0	0	0
Shuklai	1	808	643	165	0	0	0
*Rahulia	1	1014	981	33	0	0	0
*Ramilgaon	1	533	533	0	0	0	0
*Saidpur	1	1347	1347	0	0	0	0
Saidpur	1	1020	1020	0	0	0	0
Matikata	1	327	327	0	0	0	0
*Sree Pangashi	1	549	549	0	0	0	0
*Sukulhat	1	753	685	68	0	0	0
Durganagar Union Total		59792	57822	1966	1	1	2
*Ag Koyra	1	283	262	21	0	0	0
*Bagalpur	1	2482	2359	123	0	0	0
Bagalpur	1	1635	1635	0	0	0	0
Hatkhola	1	91	46	45	0	0	0
Datta Para	1	756	678	78	0	0	0
*Balsabari	1	7970	7687	280	0	1	2
Islampur	1	2648	2639	6	0	1	2
Balsabari	1	5322	5048	274	0	0	0
*Bara Manohara	1	2755	2545	210	0	0	0
*Bera Patia	1	952	722	230	0	0	0
Bera Patia	1	719	489	230	0	0	0
Anandabaria	1	233	233	0	0	0	0
*Bhadaliakandi	1	799	799	0	0	0	0
*Bhairab	1	1486	1486	0	0	0	0
Bhairab	1	962	962	0	0	0	0
Chhoto Bhairab	1	524	524	0	0	0	0
*Bhatbera	1	2027	2027	0	0	0	0
Bhatbera	1	786	786	0	0	0	0
Char Bhatbera	1	1241	1241	0	0	0	0
*Dubdanga	1	922	922	0	0	0	0
*Durganagar	1	1630	1586	44	0	0	0
Durganagar	1	403	359	44	0	0	0
Gharalganti	1	755	755	0	0	0	0
Alamnagar	1	472	472	0	0	0	0

Table C-13: Distribution of population by religion, residence and community

Administrative Unit *Residence* Community	RMO	Total	Muslim	Hindu	Christian	Buddhist	Others
1	2	3	4	5	6	7	8
*Hemantabari	1	8214	8021	192	1	0	0
Hemantabari	1	2032	2032	0	0	0	0
Senganti	1	906	732	174	0	0	0
Datpur	1	3740	3739	0	1	0	0
Babla Para	1	1536	1518	18	0	0	0
*Joginibari	1	3034	3034	0	0	0	0
Joginibari	1	1016	1016	0	0	0	0
Madhupur	1	2018	2018	0	0	0	0
*Khudra Manohara	1	1215	1208	7	0	0	0
*Mahananda Para	1	708	678	30	0	0	0
Mahananda Para	1	287	287	0	0	0	0
Botebaria	1	123	93	30	0	0	0
Konabari	1	298	298	0	0	0	0
*Mahishakhola	1	2339	2339	0	0	0	0
Kamar Para	1	336	336	0	0	0	0
Minar Para	1	603	603	0	0	0	0
Madhyapara	1	737	737	0	0	0	0
Paschimpara Tatipara	1	663	663	0	0	0	0
*Maricha	1	2743	2590	153	0	0	0
Maricha	1	1857	1704	153	0	0	0
Janglipur	1	886	886	0	0	0	0
*Mulbaria	1	981	970	11	0	0	0
Mulbaria	1	891	880	11	0	0	0
Diarpara	1	90	90	0	0	0	0
*Nandiganti	1	1365	1157	208	0	0	0
Nandiganti	1	961	753	208	0	0	0
Charnamdiganti	1	404	404	0	0	0	0
*Paik Para	1	2719	2639	80	0	0	0
*Par Santala	1	1377	1377	0	0	0	0
*Paschim Lakshmikhola	1	59	59	0	0	0	0
*Purba Bamangaon	1	1074	1013	61	0	0	0
Bamangaon	1	265	225	40	0	0	0
Bamangaon Hatkhola	1	284	273	11	0	0	0
Rudraganti	1	193	183	10	0	0	0
Diarpara	1	332	332	0	0	0	0
*Purba Maheshpur	1	1076	1076	0	0	0	0
*Rajman	1	3815	3782	33	0	0	0
Daha Para	1	963	963	0	0	0	0
Char Para	1	540	507	33	0	0	0
Dahikhola	1	1702	1702	0	0	0	0
Laskar Para	1	153	153	0	0	0	0
Nishan Para	1	457	457	0	0	0	0

Table C-13: Distribution of population by religion, residence and community

Administrative Unit *Residence* Community	RMO	Total	Muslim	Hindu	Christian	Buddhist	Others
1	2	3	4	5	6	7	8
*Rangatia	1	361	319	42	0	0	0
*Rautan	1	2145	2145	0	0	0	0
Rautan	1	1409	1409	0	0	0	0
Nandibera	1	736	736	0	0	0	0
*Swalpa Manohara	1	743	743	0	0	0	0
*Singhaganti (Part)	1	672	667	5	0	0	0
*Shyampur	1	3846	3610	236	0	0	0
Shyampur	1	3059	2823	236	0	0	0
Manushmura	1	787	787	0	0	0	0
Hatikumrul Union Total		48866	47676	1187	3	0	0
*Alokdia	1	3001	3001	0	0	0	0
*Amdanga	1	3929	3480	449	0	0	0
*Badullapur	1	674	674	0	0	0	0
*Bakunda	1	1582	1582	0	0	0	0
*Charia	1	6397	6310	87	0	0	0
Madhyapara	1	1226	1226	0	0	0	0
Kalibari	1	1722	1635	87	0	0	0
Maichakandi	1	1297	1297	0	0	0	0
Ramar Char	1	399	399	0	0	0	0
Kamar Para	1	400	400	0	0	0	0
Kandi Para	1	1353	1353	0	0	0	0
*Charia Shikar	1	6926	6658	266	2	0	0
Uttarpara	1	3262	3171	91	0	0	0
Sattarbaria	1	221	100	121	0	0	0
Dakshinpara	1	1642	1642	0	0	0	0
Kashinathpur	1	471	471	0	0	0	0
Golakpur	1	947	903	42	2	0	0
Chak Para	1	383	371	12	0	0	0
*Charia Uzir	1	1226	1205	21	0	0	0
*Dadanpur	1	664	662	2	0	0	0
*Dhopakandi	1	1764	1747	16	1	0	0
*Habibpur	1	451	451	0	0	0	0
*Hasanpur	1	1282	1217	65	0	0	0
*Hatikumrul	1	5358	5142	216	0	0	0
Hati Para	1	2504	2504	0	0	0	0
Kachiar Char	1	741	741	0	0	0	0
Hatikumrul	1	1136	963	173	0	0	0
Radhanagar	1	412	402	10	0	0	0
Ramnagar	1	565	532	33	0	0	0
*Pachila	1	5201	5182	19	0	0	0
*Patdhari	1	6079	6054	25	0	0	0
Patdhari	1	2417	2392	25	0	0	0

Table C-13: Distribution of population by religion, residence and community

Administrative Unit *Residence* Community	RMO	Total	Muslim	Hindu	Christian	Buddhist	Others
1	2	3	4	5	6	7	8
Raninagar	1	1269	1269	0	0	0	0
Kumarganti	1	664	664	0	0	0	0
Manik Diar	1	1729	1729	0	0	0	0
*Raninagar	1	911	911	0	0	0	0
*Rasidpur	1	1683	1683	0	0	0	0
Rasidpur	1	1309	1309	0	0	0	0
Naya Rasidpur	1	374	374	0	0	0	0
*Tarotia	1	1738	1717	21	0	0	0
Mohanpur Union Total		38564	36487	2055	20	0	2
*Balla Para	1	1079	573	506	0	0	0
*Baltail	1	1558	1558	0	0	0	0
*Bardhangachha	1	4146	4133	11	0	0	2
Bardhangachha	1	2552	2539	11	0	0	2
Char Bardhangachha	1	1594	1594	0	0	0	0
*Chandipur	1	720	720	0	0	0	0
*Dahakola	1	3312	3184	128	0	0	0
*Dakshin Mohanpur	1	5477	4417	1040	20	0	0
Lahiri Mohanpur	1	1353	1017	336	0	0	0
Ag Mohanpur	1	398	297	101	0	0	0
Mohanpur Bazar	1	1116	948	168	0	0	0
Char Mohanpur	1	2610	2155	435	20	0	0
*Elongjani	1	6360	6138	222	0	0	0
Satbila	1	1395	1395	0	0	0	0
Datta Para	1	1179	1104	75	0	0	0
Chak Para	1	1063	1063	0	0	0	0
Atiar Para	1	1327	1180	147	0	0	0
Gonaiganti	1	1008	1008	0	0	0	0
Kaimkona	1	388	388	0	0	0	0
*Hajipur	1	74	74	0	0	0	0
*Kaibartaganti	1	1605	1535	70	0	0	0
*Kaliakair	1	3256	3251	5	0	0	0
*Konabari	1	832	832	0	0	0	0
Konabari	1	540	540	0	0	0	0
Daimurchi	1	292	292	0	0	0	0
*Nada	1	1879	1879	0	0	0	0
*Par Elongjani	1	621	621	0	0	0	0
*Paschim Bamangaon	1	1183	1183	0	0	0	0
Bamangaon	1	648	648	0	0	0	0
Balaiganti	1	229	229	0	0	0	0
Anchalganti	1	306	306	0	0	0	0
*Paschim Bankirat	1	2005	1960	45	0	0	0
*Purba Bankirat	1	1035	1035	0	0	0	0

Table C-13: Distribution of population by religion, residence and community

Administrative Unit *Residence* Community	RMO	Total	Muslim	Hindu	Christian	Buddhist	Others
1	2	3	4	5	6	7	8
*Swalpa Mamudpur	1	1241	1213	28	0	0	0
*Suja	1	2181	2181	0	0	0	0
Pancha Krushi Union Total		43168	42331	837	0	0	0
*Bannakandi	1	4944	4818	126	0	0	0
Bannakandi	1	2908	2782	126	0	0	0
Pechar Para	1	939	939	0	0	0	0
Char Pechar Para	1	1097	1097	0	0	0	0
*Betbari	1	1944	1917	27	0	0	0
*Damdama	1	3273	3273	0	0	0	0
Damdama	1	2043	2043	0	0	0	0
Char Damdama	1	1230	1230	0	0	0	0
*Kaliganj Tentulia	1	2451	2381	70	0	0	0
Kaliganj	1	1571	1501	70	0	0	0
Char Kaliganj	1	880	880	0	0	0	0
*Kouch Betkandi	1	6061	5987	74	0	0	0
Betkandi	1	4336	4281	55	0	0	0
Manirpur	1	626	607	19	0	0	0
Banbaria	1	1099	1099	0	0	0	0
*Matikora	1	7210	6912	298	0	0	0
Matikora	1	3184	3089	95	0	0	0
Kamar Para	1	127	42	85	0	0	0
Shahjahanpur	1	2082	2056	26	0	0	0
Bara Lakshmipur	1	1286	1194	92	0	0	0
Chhota Lakshmipur	1	531	531	0	0	0	0
*Pancha Krushi	1	3293	3224	69	0	0	0
Pancha Krushi	1	842	773	69	0	0	0
Pathar Para	1	748	748	0	0	0	0
Kazi Para	1	1703	1703	0	0	0	0
*Purba Bhadrakola	1	1690	1690	0	0	0	0
*Purba Krishnapur	1	297	297	0	0	0	0
*Purba Satbaria	1	3427	3427	0	0	0	0
Satbaria	1	1360	1360	0	0	0	0
Char Satbaria	1	2067	2067	0	0	0	0
*Raghab Baria	1	3362	3346	16	0	0	0
Raghab Baria	1	1834	1834	0	0	0	0
Bhuiyan Para	1	446	430	16	0	0	0
Sadai	1	1082	1082	0	0	0	0
*Ramkantapur	1	3239	3082	157	0	0	0
*Saokola	1	1977	1977	0	0	0	0
Purnimaganti Union Total		48551	47909	638	0	2	2
*Baman Ghiwala	1	1129	1129	0	0	0	0
*Charuimuri	1	1857	1856	1	0	0	0

Table C-13: Distribution of population by religion, residence and community

Administrative Unit *Residence* Community	RMO	Total	Muslim	Hindu	Christian	Buddhist	Others
1	2	3	4	5	6	7	8
*Chhaybaria	1	1170	1092	78	0	0	0
*Dadpur	1	948	947	0	0	1	0
*Faridpur	1	975	968	7	0	0	0
Faridpur	1	555	555	0	0	0	0
Hat Akannapur	1	420	413	7	0	0	0
*Ghiala	1	2387	2387	0	0	0	0
*Goaljani	1	1823	1823	0	0	0	0
*Gopalpur	1	572	548	24	0	0	0
*Horpara	1	911	911	0	0	0	0
*Jangal Khamar	1	1243	1243	0	0	0	0
*Kamalkandi	1	387	387	0	0	0	0
*Khamar Para	1	2728	2655	73	0	0	0
Khamar Para	1	794	784	10	0	0	0
Harishpur	1	883	820	63	0	0	0
Ratandia	1	1051	1051	0	0	0	0
*Khosalpur	1	2071	2048	23	0	0	0
Khosalpur	1	1053	1053	0	0	0	0
Konaganti	1	751	751	0	0	0	0
Chak Rahim	1	267	244	23	0	0	0
*Kolasingbari	1	796	796	0	0	0	0
*Mirzapur Bhengri	1	3626	3537	89	0	0	0
*Madhupur	1	1467	1467	0	0	0	0
*Nagar Koyra	1	2840	2838	1	0	0	1
Nagar Koyra	1	608	607	0	0	0	1
Char Para	1	1919	1918	1	0	0	0
Krishnapur	1	313	313	0	0	0	0
*Parkul	1	3181	3149	31	0	0	1
Parkul	1	1411	1380	31	0	0	0
Daha Para	1	1460	1459	0	0	0	1
Sreerampur	1	310	310	0	0	0	0
*Paschim Krishnapur	1	848	848	0	0	0	0
*Phalia	1	2098	1828	270	0	0	0
*Pukurpar	1	1141	1141	0	0	0	0
*Purba Ramkrishnapur	1	1238	1238	0	0	0	0
*Purnimaganti	1	3455	3455	0	0	0	0
Purnimaganti	1	898	898	0	0	0	0
Hat Delua	1	1537	1537	0	0	0	0
Betuakani	1	1020	1020	0	0	0	0
*Putia	1	1919	1894	25	0	0	0
*Rakhalgachha	1	1508	1508	0	0	0	0
Rakhalgachha	1	754	754	0	0	0	0
Manikdaha	1	754	754	0	0	0	0

Table C-13: Distribution of population by religion, residence and community

Administrative Unit *Residence* Community	RMO	Total	Muslim	Hindu	Christian	Buddhist	Others
1	2	3	4	5	6	7	8
*Rashi Para	1	403	402	0	0	1	0
*Saratala	1	2019	2010	9	0	0	0
*Senganti	1	2454	2447	7	0	0	0
Senganti	1	987	985	2	0	0	0
Araniarkandi	1	257	257	0	0	0	0
Bhagalgachhi	1	896	896	0	0	0	0
Jamalpur	1	314	309	5	0	0	0
*Uttar Betua	1	1357	1357	0	0	0	0
Ramkrishnapur Union Total		30965	30595	370	0	0	0
*Agarpur	1	1968	1945	23	0	0	0
*Alidaha	1	2992	2991	1	0	0	0
*Bade Kusa	1	715	715	0	0	0	0
*Bhatta Majhira	1	931	931	0	0	0	0
*Bhengri	1	1759	1730	29	0	0	0
Bhengri	1	1490	1461	29	0	0	0
Chak Baru	1	269	269	0	0	0	0
*Chaitrahati	1	1189	1054	135	0	0	0
Chaitrahati	1	984	849	135	0	0	0
Chak Chaitrahati	1	205	205	0	0	0	0
*Dakshin Pustigachha	1	1473	1473	0	0	0	0
*Harinchhara	1	1669	1669	0	0	0	0
Harinchhara	1	1029	1029	0	0	0	0
Char Harinchhara	1	640	640	0	0	0	0
*Jalsuka	1	1945	1921	24	0	0	0
Jalsuka	1	872	848	24	0	0	0
Pathan Para	1	761	761	0	0	0	0
Unukha	1	312	312	0	0	0	0
*Kaimajira	1	1120	1120	0	0	0	0
*Kalikapur	1	630	630	0	0	0	0
*Khekshwar	1	1643	1520	123	0	0	0
Khekshwar	1	731	731	0	0	0	0
Chak Sadi	1	250	250	0	0	0	0
Uttar Kalikpur	1	556	433	123	0	0	0
Mamrail	1	106	106	0	0	0	0
*Khurda Shimulia	1	836	802	34	0	0	0
*Kumar Gailjani	1	1010	1010	0	0	0	0
*Mamudpur	1	1689	1689	0	0	0	0
Bali Simla	1	385	385	0	0	0	0
Mamudpur	1	1304	1304	0	0	0	0
*Nalua Dighi	1	1198	1198	0	0	0	0
Nalua Dighi	1	270	270	0	0	0	0
Chak Nihal	1	928	928	0	0	0	0

Table C-13: Distribution of population by religion, residence and community

Administrative Unit *Residence* Community	RMO	Total	Muslim	Hindu	Christian	Buddhist	Others
1	2	3	4	5	6	7	8
*Nanda Kusa	1	1347	1347	0	0	0	0
Nanda Kusa	1	935	935	0	0	0	0
Serendajpur	1	412	412	0	0	0	0
*Pachan	1	1383	1383	0	0	0	0
*Paschim Ramkrishnapur	1	1790	1789	1	0	0	0
*Rahimabad	1	1240	1240	0	0	0	0
*Rauhadaha	1	1131	1131	0	0	0	0
*Sali	1	1307	1307	0	0	0	0
Salanga Union Total		39285	38700	585	0	0	0
*Angaru	1	3606	3512	94	0	0	0
*Banbaria	1	3935	3931	4	0	0	0
*Bera	1	1753	1604	149	0	0	0
Char Bera	1	951	872	79	0	0	0
Puran Bera	1	802	732	70	0	0	0
*Chaubila	1	8056	7864	192	0	0	0
Uttarpara	1	1527	1527	0	0	0	0
Kashari Para	1	2014	2014	0	0	0	0
Chak Para	1	762	762	0	0	0	0
Chak Chaubila Uttarpara	1	1929	1841	88	0	0	0
Chak Chaubila Dakshinpara	1	1824	1720	104	0	0	0
*Dakshinpara Bharmohini	1	1586	1586	0	0	0	0
*Goja	1	3729	3605	124	0	0	0
Bara Goja	1	2246	2122	124	0	0	0
Char Goja	1	717	717	0	0	0	0
Diar Para	1	452	452	0	0	0	0
Chhota Goja	1	314	314	0	0	0	0
*Jagjibanpur	1	2555	2555	0	0	0	0
Jagjibanpur	1	1768	1768	0	0	0	0
Raninagar	1	787	787	0	0	0	0
*Naimuri	1	3475	3475	0	0	0	0
*Ruapara	1	801	801	0	0	0	0
*Sahariarpur	1	1539	1538	1	0	0	0
*Salanga	1	2953	2951	2	0	0	0
Bawlatala	1	554	554	0	0	0	0
Kaukandi	1	153	153	0	0	0	0
Natun Para	1	888	888	0	0	0	0
Kismat Salanga	1	703	703	0	0	0	0
Kuthi Para	1	655	653	2	0	0	0
*Sarip Salanga	1	1024	1005	19	0	0	0
*Sat Tikri	1	1051	1051	0	0	0	0
*Singa	1	431	431	0	0	0	0
*Telkupi	1	1982	1982	0	0	0	0

Table C-13: Distribution of population by religion, residence and community

Administrative Unit *Residence* Community	RMO	Total	Muslim	Hindu	Christian	Buddhist	Others
1	2	3	4	5	6	7	8
*Uttar Pustigachha	1	809	809	0	0	0	0
Salap Union Total		31123	29206	1917	0	0	0
*Bamail	1	842	842	0	0	0	0
*Bhabki	1	605	605	0	0	0	0
*Gobindapur	1	2229	2210	19	0	0	0
*Haribhanga	1	1946	1653	293	0	0	0
Haribhanga	1	655	655	0	0	0	0
Gopinathpur	1	974	974	0	0	0	0
Mohanpur	1	317	24	293	0	0	0
*Jolahati	1	1449	1064	385	0	0	0
Habibganj	1	446	427	19	0	0	0
Jolahati	1	1003	637	366	0	0	0
*Kansona	1	2787	2749	38	0	0	0
Kansona Goah Para	1	184	171	13	0	0	0
Kansona	1	607	604	3	0	0	0
Kashinatpur	1	890	890	0	0	0	0
Shak Para	1	527	527	0	0	0	0
Sonkerhat	1	134	112	22	0	0	0
Char Para	1	445	445	0	0	0	0
*Konabari Madhu	1	627	422	205	0	0	0
*Nalsonda	1	5590	5261	329	0	0	0
Nalsonda	1	3247	2918	329	0	0	0
Rajapur	1	1222	1222	0	0	0	0
Decree Char	1	261	261	0	0	0	0
Char Deceechar	1	860	860	0	0	0	0
*Naokair	1	2569	2451	118	0	0	0
*Purba Lakshmikola	1	867	812	55	0	0	0
Purba Lakshimkola	1	484	429	55	0	0	0
Charlakshimkola	1	383	383	0	0	0	0
*Ramganti	1	1327	1326	1	0	0	0
Ramganti	1	401	400	1	0	0	0
Atbaki	1	446	446	0	0	0	0
Kalipur	1	480	480	0	0	0	0
*Ramnagar	1	1636	1622	14	0	0	0
Ramnagar	1	420	420	0	0	0	0
Pechtak	1	490	490	0	0	0	0
Bostanpur	1	726	712	14	0	0	0
*Salap	1	2366	2037	329	0	0	0
Salap Char Para	1	473	473	0	0	0	0
Salpa	1	1893	1564	329	0	0	0
*Santala	1	2385	2254	131	0	0	0
Santala	1	1531	1400	131	0	0	0

Table C-13: Distribution of population by religion, residence and community

Administrative Unit *Residence* Community	RMO	Total	Muslim	Hindu	Christian	Buddhist	Others
1	2	3	4	5	6	7	8
Natun Para Santala	1	854	854	0	0	0	0
*Sreebari	1	1339	1339	0	0	0	0
*Tarabaria	1	2559	2559	0	0	0	0
Tarabaria	1	601	601	0	0	0	0
Bara Jumol	1	446	446	0	0	0	0
Char Tarabaria	1	1512	1512	0	0	0	0
Udhunia Union Total		29159	28032	861	0	0	266
*Ag Dighalgram	1	1483	1483	0	0	0	0
*Babuldaha	1	2349	2312	37	0	0	0
*Bagura	1	441	441	0	0	0	0
*Belai	1	387	259	0	0	0	128
*Betkandi	1	1385	1385	0	0	0	0
*Bhayra	1	739	739	0	0	0	0
*Chandalganti	1	624	624	0	0	0	0
*Chayra	1	1618	1618	0	0	0	0
*Datta Kharua	1	1183	1091	92	0	0	0
*Dighalgaon	1	1444	1444	0	0	0	0
*Udhunia	1	3274	3120	154	0	0	0
*Fazilnagar	1	1737	1654	0	0	0	83
*Gajail	1	1665	1665	0	0	0	0
*Gareshwar	1	1923	1376	492	0	0	55
Gareshwar	1	479	479	0	0	0	0
Teli Para	1	1444	897	492	0	0	55
*Gholharia	1	73	65	8	0	0	0
*Kamal Marich	1	2916	2838	78	0	0	0
Kamal Marich	1	1127	1127	0	0	0	0
Chak Kamal Marich	1	461	415	46	0	0	0
Suberda Marich	1	1328	1296	32	0	0	0
*Khanpur	1	428	428	0	0	0	0
*Khurda Bankirhat	1	497	497	0	0	0	0
*Khurda Gajail	1	1165	1165	0	0	0	0
*Paschim Maheshpur	1	1129	1129	0	0	0	0
*Panch Dighalgaon	1	441	441	0	0	0	0
*Pang Khurua	1	1591	1591	0	0	0	0
*Tebaria	1	667	667	0	0	0	0
Ullah Para Union Total		23911	23199	712	0	0	0
*Bakhua	1	6559	6390	169	0	0	0
*Chala	1	1878	1834	44	0	0	0
*Khalia Para	1	2732	2732	0	0	0	0
*Maguradanga	1	1868	1849	19	0	0	0
*Mandaljani	1	2358	2068	290	0	0	0
Mandaljani	1	361	321	40	0	0	0

Table C-13: Distribution of population by religion, residence and community

Administrative Unit *Residence* Community	RMO	Total	Muslim	Hindu	Christian	Buddhist	Others
1	2	3	4	5	6	7	8
Bajrapur	1	1044	794	250	0	0	0
Dari Para	1	953	953	0	0	0	0
*Nagrouha	1	2147	2133	14	0	0	0
*Par Tentulia	1	1839	1839	0	0	0	0
Par Tentulia	1	1205	1205	0	0	0	0
Bhellabasree	1	634	634	0	0	0	0
*Paschim Bhadrakola	1	2153	2153	0	0	0	0
*Pangrauha	1	544	505	39	0	0	0
*Ratan Kawak	1	1833	1696	137	0	0	0
Ratan Kawak	1	807	786	21	0	0	0
Chandpur	1	1026	910	116	0	0	0

Table C-14: Percentage distribution of general household by type of structure, toilet facility, residence and community

Administrative Unit *Residence* Community	RMO	Number of Households	Percentage of Type of Structure				Percentage of Toilet Facility			
			Pucca	Semi-pucca	Kutcha	Jhupri	Sanitary (With Water Seal)	Sanitary (No Water Seal)	Non-Sanitary	None
1	2	3	4	5	6	7	8	9	10	11
Sirajganj Zila Total		713064	2.3	9.6	87.0	1.2	17.9	42.8	34.7	4.7
Sirajganj Zila	1	614825	1.1	7.5	90.3	1.1	15.8	43.1	36.3	4.8
Sirajganj Zila	2	83443	11.2	24.9	62.8	1.1	33.6	38.3	24.3	3.8
Sirajganj Zila	3	14796	4.1	10.2	83.4	2.3	16.8	55.0	25.8	2.4
Belkuchi Upazila Total		74196	1.7	11.6	85.1	1.5	12.9	39.9	42.0	5.3
Belkuchi Upazila	1	58083	1.4	10.0	87.1	1.6	11.5	40.6	42.5	5.3
Belkuchi Upazila	2	16113	3.0	17.7	78.0	1.3	17.7	37.2	39.8	5.2
Belkuchi Paurashava	2	16113	3.0	17.7	78.0	1.3	17.7	37.2	39.8	5.2
Ward No-01 Total		1759	0.9	8.0	89.5	1.6	7.4	31.3	52.8	8.5
*Boyrabari	2	378	1.9	5.8	89.7	2.6	2.9	13.2	74.3	9.5
*Dakshin Subansara	2	804	0.6	10.4	88.2	0.7	11.4	40.5	44.3	3.7
*Subarnasara	2	577	0.7	6.1	91.2	2.1	4.9	30.2	50.4	14.6
Ward No-02 Total		3358	0.3	5.3	92.3	2.1	9.7	27.6	50.0	12.7
*Delua	2	1365	0.1	3.4	94.0	2.4	5.9	20.8	60.4	12.8
*Kidra Matia	2	1568	0.5	8.3	90.0	1.2	12.6	35.8	41.0	10.6
*Sohagpur	2	425	0.0	0.2	95.1	4.7	11.1	19.1	49.6	20.2
Ward No-03 Total		2568	1.4	8.5	87.5	2.6	11.4	34.2	49.5	4.9
*Chalabhad (Purba)	2	2568	1.4	8.5	87.5	2.6	11.4	34.2	49.5	4.9
Ward No-04 Total		1826	8.2	37.8	53.5	0.5	25.7	62.3	11.7	0.4
*Chalabhad (Paschim)	2	1107	10.7	51.1	37.5	0.7	37.8	52.1	9.5	0.6
*Jiduri	2	719	4.5	17.4	78.0	0.1	7.1	77.9	15.0	0.0
Ward No-05 Total		1320	2.3	25.3	71.4	1.0	13.4	71.5	14.9	0.2
*Garamasi	2	1320	2.3	25.3	71.4	1.0	13.4	71.5	14.9	0.2
Ward No-06 Total		1486	1.3	10.3	87.8	0.5	46.6	13.9	38.7	0.9
*Dakshin Chandanganti	2	1486	1.3	10.3	87.8	0.5	46.6	13.9	38.7	0.9
Ward No-07 Total		1363	4.6	12.2	82.9	0.3	17.8	40.3	36.8	5.1
*Mukundaganti	2	1363	4.6	12.2	82.9	0.3	17.8	40.3	36.8	5.1
Ward No-08 Total		911	9.9	49.1	41.1	0.0	41.4	33.3	22.7	2.6
*Shernagar	2	911	9.9	49.1	41.1	0.0	41.4	33.3	22.7	2.6
Ward No-09 Total		1522	4.1	34.5	60.7	0.7	9.9	33.0	55.8	1.3
*Kamar Para	2	1522	4.1	34.5	60.7	0.7	9.9	33.0	55.8	1.3
Bara Dhul Union Total		4798	0.3	0.4	92.3	7.0	5.8	37.0	47.9	9.4
*Balia Para	1	81	0.0	0.0	30.9	69.1	0.0	4.9	27.2	67.9
*Bangkhuri	1	83	0.0	0.0	100.0	0.0	97.6	0.0	2.4	0.0
*Bara Dhul	1	433	0.5	1.8	96.1	1.6	7.2	40.6	41.6	10.6
*Kol	1	80	0.0	0.0	72.5	27.5	0.0	12.5	68.8	18.8
*Bhangabari	1	80	0.0	0.0	40.0	60.0	1.3	0.0	73.8	25.0
*Bil Mahisha	1	396	0.0	0.0	97.2	2.8	9.3	54.5	30.3	5.8
*Binnabari	1	108	0.0	0.9	54.6	44.4	0.0	4.6	75.0	20.4
*Char Bell	1	1462	0.4	0.4	91.2	8.0	5.4	45.1	43.9	5.6
*Chhota Dhul	1	120	0.0	0.0	99.2	0.8	0.0	57.5	42.5	0.0
*Durlabhganti	1	80	0.0	0.0	90.0	10.0	1.3	23.8	53.8	21.3
*Gachh Chapri	1	688	0.3	0.6	98.8	0.3	1.2	26.9	63.1	8.9

RMO: 1 = Rural, 2 = Urban and 3 = Other Urban

Table C-14: Percentage distribution of general household by type of structure, toilet facility, residence and community

Administrative Unit *Residence* Community	RMO	Number of Households	Percentage of Type of Structure				Percentage of Toilet Facility			
			Pucca	Semi-pucca	Kutcha	Jhupri	Sanitary (With Water Seal)	Sanitary (No Water Seal)	Non-Sanitary	None
1	2	3	4	5	6	7	8	9	10	11
*Katanga	1	102	0.0	0.0	100.0	0.0	0.0	49.0	51.0	0.0
*Kirtikul Makarkul	1	120	0.0	0.0	100.0	0.0	0.0	35.0	62.5	2.5
*Khidir	1	23	4.3	0.0	95.7	0.0	0.0	0.0	100.0	0.0
*Khidra Chapri	1	712	0.1	0.3	97.8	1.8	4.8	30.1	52.1	13.1
*Naoda Alakdia	1	30	0.0	0.0	93.3	6.7	0.0	53.3	46.7	0.0
*Tarabaria	1	200	0.0	0.0	99.0	1.0	2.0	54.5	37.0	6.5
Belkuchi Union Total		2060	0.2	1.3	97.8	0.7	1.7	26.9	61.6	9.9
*Belkuchi	1	521	0.2	0.0	98.7	1.2	0.2	30.1	67.2	2.5
*Hat Bayra	1	119	1.7	0.0	98.3	0.0	0.0	0.0	100.0	0.0
*Chhota Beara Kharua	1	231	0.0	0.0	100.0	0.0	0.0	0.0	100.0	0.0
*Delua (Part)	1	752	0.3	3.1	95.6	1.1	4.3	47.1	37.6	11.0
Ranipura	1	247	0.0	0.8	97.2	2.0	1.6	78.1	15.4	4.9
Dariapur	1	90	0.0	11.1	88.9	0.0	11.1	44.4	44.4	0.0
Char Delua	1	363	0.6	2.2	96.4	0.8	0.6	23.7	56.2	19.6
Delua (Part)	1	52	0.0	5.8	94.2	0.0	30.8	67.3	1.9	0.0
*Mantala	1	110	0.0	2.7	97.3	0.0	0.9	11.8	80.0	7.3
*Mulkandi	1	327	0.0	0.0	99.7	0.3	0.0	9.2	60.6	30.3
Bhangabari Union Total		11061	2.1	18.4	78.9	0.6	6.0	47.6	44.0	2.5
*Adachaki	1	1047	3.4	32.4	64.1	0.1	20.1	58.5	21.4	0.0
*Biswasbari	1	309	0.0	41.1	58.9	0.0	17.5	38.5	44.0	0.0
*Buniaganti	1	950	2.7	15.6	80.9	0.7	2.1	75.1	22.6	0.2
Uttar Buniganti	1	434	5.5	23.0	69.8	1.6	2.1	91.0	6.7	0.2
Dakshin Buniganti	1	516	0.4	9.3	90.3	0.0	2.1	61.6	36.0	0.2
*Chandanganti	1	239	0.4	6.3	93.3	0.0	0.0	22.2	76.6	1.3
*Deluakandi	1	339	0.9	15.9	83.2	0.0	0.0	17.1	82.9	0.0
*Gabgachhi	1	951	1.1	11.6	85.7	1.7	7.7	47.3	41.0	4.0
Gabgachhi	1	526	1.0	16.5	80.6	1.9	0.2	47.9	47.7	4.2
Chandangati	1	425	1.2	5.4	92.0	1.4	16.9	46.6	32.7	3.8
*Joknala	1	1294	1.0	14.8	84.2	0.0	0.4	26.1	69.1	4.4
Joknala	1	318	2.2	6.6	91.2	0.0	0.3	13.5	78.0	8.2
Chak Nalua	1	120	0.8	45.8	53.3	0.0	0.0	58.3	41.7	0.0
Char Joknala	1	341	0.3	14.1	85.6	0.0	0.0	3.2	92.1	4.7
Bhutia Para	1	99	3.0	16.2	80.8	0.0	2.0	13.1	71.7	13.1
Saldair	1	416	0.2	12.3	87.5	0.0	0.5	48.3	50.7	0.5
*Konabari Pathar	1	199	0.5	8.5	89.4	1.5	2.5	38.7	56.3	2.5
*Kidra Joknala	1	70	0.0	11.4	88.6	0.0	0.0	7.1	92.9	0.0
*Nishiboyra	1	467	1.1	15.4	83.5	0.0	3.9	50.7	32.5	12.8
*Selbarsa	1	378	0.5	23.8	74.6	1.1	10.8	44.4	37.8	6.9
*Sener Bhangabari	1	518	2.7	24.3	69.1	3.9	4.6	39.6	54.1	1.7
*Shyamganti	1	452	3.5	21.5	75.0	0.0	3.3	78.5	16.2	2.0
*Sonamukhi	1	170	0.6	6.5	92.4	0.6	1.8	9.4	87.6	1.2
*Tamai	1	3678	2.9	17.2	79.6	0.4	5.3	50.5	42.6	1.7
Tamai	1	2337	4.3	24.2	71.2	0.3	7.2	64.8	26.6	1.4

RMO: 1 = Rural, 2 = Urban and 3 = Other Urban

Table C-14: Percentage distribution of general household by type of structure, toilet facility, residence and community

Administrative Unit *Residence* Community	RMO	Number of Households	Percentage of Type of Structure				Percentage of Toilet Facility			
			Pucca	Semi-pucca	Kutcha	Jhupri	Sanitary (With Water Seal)	Sanitary (No Water Seal)	Non-Sanitary	None
1	2	3	4	5	6	7	8	9	10	11
Rayan Para	1	531	0.2	4.3	95.1	0.4	0.2	39.9	57.3	2.6
Kalia Para	1	397	0.8	4.0	94.0	1.3	5.0	21.2	73.0	0.8
Kuthi Para	1	413	0.2	6.5	93.2	0.0	1.0	11.6	84.5	2.9
Daulatpur Union Total		17997	1.6	7.2	89.4	1.8	18.1	33.3	41.7	6.8
*Ajogara	1	459	0.4	0.0	99.6	0.0	11.1	35.5	18.7	34.6
*Boyra	1	973	1.7	6.5	91.2	0.6	43.8	37.5	17.3	1.4
*Bhangabari	1	1126	0.3	7.2	92.5	0.1	20.8	19.0	51.5	8.7
Bhangabari	1	445	0.2	12.6	87.0	0.2	20.2	33.0	31.7	15.1
Barapur	1	681	0.3	3.7	96.0	0.0	21.1	9.8	64.5	4.6
*Daulatpur	1	3361	0.5	7.1	90.1	2.4	19.6	25.5	44.8	10.0
Daulatpur	1	2239	0.6	10.3	87.7	1.4	22.7	27.6	44.9	4.7
Panch Takthukni	1	1122	0.2	0.7	94.8	4.3	13.5	21.3	44.7	20.5
*Dhulgagrakhali	1	1165	1.6	10.6	85.9	1.8	16.1	45.2	34.7	4.1
*Gopalpur	1	2705	4.7	10.4	84.8	0.1	12.5	32.0	53.0	2.6
*Gumurkhi	1	3647	1.7	10.1	83.3	4.9	19.0	34.6	38.9	7.5
*Jamtail	1	1314	0.7	2.7	96.7	0.0	9.5	60.0	28.6	1.8
*Khidra Goprikhi	1	502	0.0	1.0	98.8	0.2	9.6	17.7	52.0	20.7
*Mamudpur	1	764	2.0	6.4	90.6	1.0	22.8	29.5	41.1	6.7
Mamudpur	1	578	2.6	8.0	88.4	1.0	18.5	32.7	44.8	4.0
Bilpara	1	8	0.0	0.0	87.5	12.5	12.5	0.0	12.5	75.0
Solakura	1	178	0.0	1.7	97.8	0.6	37.1	20.2	30.3	12.4
*Meghulla	1	455	0.9	1.3	95.4	2.4	9.5	62.9	22.0	5.7
*Saldair	1	147	0.7	1.4	98.0	0.0	44.9	32.7	17.7	4.8
*Tenyasia	1	1379	0.4	3.1	95.6	0.9	15.4	22.1	60.9	1.6
Dhukaria Bera Union Total		11910	0.6	2.7	96.3	0.4	12.0	47.9	38.4	1.7
*Bera	1	1505	1.3	3.1	95.2	0.4	21.7	54.0	23.7	0.5
Dhukaria Bera	1	1415	1.4	3.3	94.9	0.4	23.1	57.0	19.3	0.6
Bera Roypara	1	90	0.0	0.0	100.0	0.0	0.0	6.7	93.3	0.0
*Brahmangram	1	221	1.8	0.9	97.3	0.0	0.0	79.6	19.5	0.9
*Chand Metuani	1	230	0.0	2.6	97.4	0.0	31.3	56.1	12.6	0.0
*Char Ghughat	1	333	1.2	1.2	97.6	0.0	8.1	45.0	46.5	0.3
Char Ghughat	1	154	0.6	0.0	99.4	0.0	10.4	29.9	59.7	0.0
Balabari	1	179	1.7	2.2	96.1	0.0	6.1	58.1	35.2	0.6
*Dhukaria	1	1261	1.0	1.7	97.1	0.3	30.5	45.7	23.3	0.5
Dhukaria	1	994	0.8	1.6	97.4	0.2	37.8	41.9	19.7	0.6
Pirar Char	1	267	1.5	1.9	95.9	0.7	3.4	59.9	36.7	0.0
*Dhuldair	1	759	0.3	0.9	96.2	2.6	13.7	46.1	39.4	0.8
*Gaynakandi	1	553	0.0	2.2	97.6	0.2	7.2	47.0	45.0	0.7
*Ghughat	1	70	0.0	1.4	98.6	0.0	51.4	0.0	48.6	0.0
*Gopalpur	1	587	0.0	0.9	99.1	0.0	1.2	59.8	39.0	0.0
Gopalpur	1	284	0.0	1.8	98.2	0.0	2.1	53.5	44.4	0.0
Char Gopalpur	1	303	0.0	0.0	100.0	0.0	0.3	65.7	34.0	0.0
*Kalagachhi	1	927	0.4	6.0	93.4	0.1	1.0	43.0	53.7	2.3

RMO: 1 = Rural, 2 = Urban and 3 = Other Urban

Table C-14: Percentage distribution of general household by type of structure, toilet facility, residence and community

Administrative Unit *Residence* Community	RMO	Number of Households	Percentage of Type of Structure				Percentage of Toilet Facility			
			Pucca	Semi-pucca	Kutcha	Jhupri	Sanitary (With Water Seal)	Sanitary (No Water Seal)	Non-Sanitary	None
1	2	3	4	5	6	7	8	9	10	11
*Kalyanpur	1	493	2.2	1.6	96.1	0.0	10.1	60.4	29.0	0.4
*Khas Lakshmipur	1	477	0.4	1.0	98.5	0.0	13.8	35.2	50.1	0.8
*Lakshmipur	1	214	0.9	19.6	79.4	0.0	0.5	76.2	23.4	0.0
*Mabupur	1	443	0.0	2.7	96.8	0.5	16.0	20.5	49.9	13.5
*Metuani	1	1096	0.1	2.1	97.8	0.0	1.6	48.6	48.1	1.7
Char Metuani	1	405	0.0	0.7	99.3	0.0	2.5	18.3	75.3	4.0
Madhya Metuani	1	200	0.0	7.5	92.5	0.0	3.5	96.5	0.0	0.0
Talukdar Metuani	1	322	0.3	0.9	98.8	0.0	0.0	58.4	41.6	0.0
Metuani Jalua	1	82	0.0	1.2	98.8	0.0	0.0	3.7	92.7	3.7
Char Khashi	1	87	0.0	1.1	98.9	0.0	0.0	86.2	13.8	0.0
*Par Saguna	1	441	0.0	4.5	95.2	0.2	0.0	74.1	24.9	0.9
*Saguna	1	654	0.2	2.0	96.2	1.7	0.0	34.9	65.1	0.0
Saguna	1	570	0.2	2.3	96.1	1.4	0.0	38.4	61.6	0.0
Chhota Saguna	1	84	0.0	0.0	96.4	3.6	0.0	10.7	89.3	0.0
*Saratail	1	1322	0.2	1.3	98.5	0.0	13.8	31.1	50.1	5.0
Saratail	1	471	0.2	2.8	97.0	0.0	27.2	22.5	48.0	2.3
Khamar Ullah Para	1	851	0.2	0.5	99.3	0.0	6.5	35.8	51.2	6.5
*Sarba Tulsi	1	324	0.0	6.2	91.7	2.2	11.7	86.1	2.2	0.0
Rajapur Union Total		10257	2.0	20.4	76.6	1.1	10.1	41.9	40.9	7.1
*Aguria	1	994	0.7	6.3	93.0	0.0	11.6	12.2	55.8	20.4
Aguria	1	664	0.5	5.1	94.4	0.0	0.0	12.7	62.0	25.3
Harinathpur	1	330	1.2	8.8	90.0	0.0	34.8	11.2	43.3	10.6
*Ambaria	1	352	0.6	21.6	77.8	0.0	4.0	80.4	14.8	0.9
*Bagbhaora	1	160	0.6	3.1	94.4	1.9	0.0	3.8	70.0	26.3
*Baira Machhun	1	202	0.0	1.5	95.5	3.0	2.0	72.3	20.3	5.4
*Bamanbaria	1	427	2.1	17.3	79.9	0.7	15.0	74.0	9.6	1.4
Bamanbaria	1	70	0.0	4.3	95.7	0.0	0.0	94.3	5.7	0.0
Kadamtali	1	357	2.5	19.9	76.8	0.8	17.9	70.0	10.4	1.7
*Bara Berakharua	1	263	0.0	0.8	99.2	0.0	0.4	4.2	80.2	15.2
*Baugan	1	98	0.0	0.0	96.9	3.1	0.0	11.2	64.3	24.5
*Bhaturia	1	562	1.6	22.2	75.1	1.1	1.8	42.9	50.5	4.8
Bhaturia	1	483	1.4	24.4	72.9	1.2	1.2	36.4	56.9	5.4
Boyalgachhi	1	79	2.5	8.9	88.6	0.0	5.1	82.3	11.4	1.3
*Chandra Para	1	262	0.4	11.8	87.8	0.0	13.0	31.7	31.3	24.0
*Char Randhunibari	1	149	0.0	0.0	100.0	0.0	28.2	8.1	55.0	8.7
*Dattabari	1	25	0.0	0.0	96.0	4.0	0.0	12.0	48.0	40.0
*Dharma Chithalia	1	7	0.0	0.0	100.0	0.0	42.9	0.0	57.1	0.0
*Harinathpur	1	76	0.0	0.0	100.0	0.0	0.0	2.6	72.4	25.0
*Konabari	1	231	0.0	0.4	99.6	0.0	2.6	73.2	20.3	3.9
*Madhya Khamar	1	394	1.5	16.8	78.7	3.0	4.8	34.3	54.8	6.1
*Majhail	1	1266	2.0	28.8	68.0	1.3	11.5	49.1	34.4	5.0
Purba Majhail	1	666	2.9	26.9	70.3	0.0	12.0	40.7	43.5	3.8
Paschim Majhail	1	600	1.0	30.8	65.5	2.7	11.0	58.3	24.3	6.3

RMO: 1 = Rural, 2 = Urban and 3 = Other Urban

Table C-14: Percentage distribution of general household by type of structure, toilet facility, residence and community

Administrative Unit *Residence* Community	RMO	Number of Households	Percentage of Type of Structure				Percentage of Toilet Facility			
			Pucca	Semi-pucca	Kutcha	Jhupri	Sanitary (With Water Seal)	Sanitary (No Water Seal)	Non-Sanitary	None
1	2	3	4	5	6	7	8	9	10	11
*Makimpur	1	483	1.7	7.9	90.5	0.0	7.9	19.3	66.5	6.4
Makimpur	1	147	1.4	4.8	93.9	0.0	17.0	21.8	54.4	6.8
Chak Makimpur	1	336	1.8	9.2	89.0	0.0	3.9	18.2	71.7	6.3
*Math Para	1	11	0.0	0.0	100.0	0.0	0.0	18.2	81.8	0.0
*Nagganti	1	541	1.8	37.5	56.4	4.3	0.7	38.1	59.3	1.8
*Nakphata	1	3	0.0	0.0	100.0	0.0	0.0	0.0	100.0	0.0
*Rajapur	1	1777	2.6	32.6	64.7	0.2	11.1	54.3	33.6	1.0
Uttar Rajapur	1	565	2.1	44.2	53.6	0.0	14.3	66.5	19.1	0.0
Tangrakhali	1	120	0.0	49.2	50.8	0.0	5.0	45.8	49.2	0.0
Dakshin Rajapur	1	566	0.7	17.3	81.4	0.5	4.1	45.4	49.1	1.4
Samaspur	1	306	1.6	22.2	76.1	0.0	26.5	56.9	13.7	2.9
Boyal Gachhi	1	220	11.4	47.3	41.4	0.0	3.2	46.8	50.0	0.0
*Randhunibari	1	938	5.4	15.6	78.1	0.9	26.2	34.1	34.4	5.2
Purba Randhunibari	1	430	0.7	3.5	94.7	1.2	21.2	11.4	57.0	10.5
Paschim Randhunibari	1	508	9.4	25.8	64.2	0.6	30.5	53.3	15.4	0.8
*Sahapur	1	269	0.4	26.0	73.6	0.0	8.2	74.3	17.5	0.0
*Samaspur	1	767	3.5	31.6	61.8	3.1	9.3	46.3	36.2	8.2
Samaspur	1	407	5.7	45.7	48.2	0.5	15.0	70.8	12.5	1.7
Char Samaspur	1	360	1.1	15.6	77.2	6.1	2.8	18.6	63.1	15.6
Chauhali Upazila Total		39769	0.6	2.4	95.9	1.1	3.1	38.6	55.0	3.2
Chauhali Upazila	1	34313	0.4	1.7	97.0	0.9	2.8	33.3	60.4	3.5
Chauhali Upazila	3	5456	2.1	6.4	89.3	2.2	5.1	72.3	21.0	1.6
Bagutia Union Total		6278	0.2	1.9	97.5	0.3	4.0	32.2	62.1	1.7
*Bagutia	1	1181	0.3	1.9	97.5	0.3	1.8	36.0	61.6	0.7
*Binanai	1	868	0.1	0.2	99.1	0.6	2.2	39.7	57.5	0.6
*Char Nakalia	1	418	0.0	4.8	95.2	0.0	1.7	38.3	59.6	0.5
*Chaubaria	1	1216	0.2	1.3	98.3	0.2	4.9	25.1	69.7	0.3
*Hatail	1	712	0.3	0.6	98.7	0.4	0.4	25.4	72.3	1.8
*Rehai Pukuria	1	851	0.0	2.9	96.7	0.4	9.6	27.8	60.8	1.8
*Char Salimabad	1	1032	0.4	3.2	96.1	0.3	5.5	35.9	52.6	5.9
Gharjan Union Total		4760	0.3	1.1	98.1	0.4	1.2	27.9	66.0	4.9
*Baliakandi	1	239	1.3	0.0	98.7	0.0	0.4	55.6	43.1	0.8
*Barupakhia	1	30	0.0	0.0	100.0	0.0	0.0	0.0	100.0	0.0
*Bocharganti	1	28	0.0	0.0	100.0	0.0	0.0	0.0	25.0	75.0
*Char Dhitpur	1	294	0.0	0.0	100.0	0.0	0.0	60.9	38.4	0.7
*Char Janjira	1	540	0.9	0.0	98.5	0.6	5.9	13.1	78.0	3.0
*Dakshin Barangail	1	479	0.4	1.9	97.7	0.0	0.0	0.0	89.6	10.4
*Dakshin Teghari	1	120	0.0	0.0	100.0	0.0	0.0	0.0	99.2	0.8
*Gharjan	1	765	0.3	0.0	99.7	0.0	0.1	17.5	79.9	2.5
*Karuazani	1	120	0.0	0.0	100.0	0.0	0.0	0.8	99.2	0.0
*Katarbari	1	30	0.0	0.0	100.0	0.0	0.0	40.0	60.0	0.0
*Khasdalai	1	210	0.0	0.5	99.5	0.0	0.5	11.9	60.5	27.1
*Koayrat	1	327	0.0	0.6	99.4	0.0	0.9	17.4	79.8	1.8

RMO: 1 = Rural, 2 = Urban and 3 = Other Urban

Table C-14: Percentage distribution of general household by type of structure, toilet facility, residence and community

Administrative Unit *Residence* Community	RMO	Number of Households	Percentage of Type of Structure				Percentage of Toilet Facility			
			Pucca	Semi-pucca	Kutcha	Jhupri	Sanitary (With Water Seal)	Sanitary (No Water Seal)	Non-Sanitary	None
1	2	3	4	5	6	7	8	9	10	11
*Muradpur	1	818	0.0	1.2	98.7	0.1	1.8	40.7	55.1	2.3
*Phulhara	1	316	0.3	0.3	99.4	0.0	0.3	78.8	20.9	0.0
*Rehai Kaulia	1	324	0.9	9.6	84.6	4.9	1.5	40.7	45.1	12.7
*Uttar Barangail	1	120	0.0	0.0	100.0	0.0	0.0	0.0	99.2	0.8
Khas Kaulia Union Total		5007	0.6	1.4	95.3	2.8	1.9	72.5	24.3	1.4
Khas Kaulia Union	1	802	0.1	2.6	94.4	2.9	1.1	60.6	36.5	1.7
Khas Kaulia Union	3	4205	0.7	1.1	95.5	2.7	2.0	74.7	21.9	1.3
*Char Kurki	1	802	0.1	2.6	94.4	2.9	1.1	60.6	36.5	1.7
*Khas Kaulia	3	4205	0.7	1.1	95.5	2.7	2.0	74.7	21.9	1.3
Paschimpara	3	358	2.2	1.4	93.0	3.4	6.1	60.9	24.0	8.9
Uttarpara	3	1462	0.1	0.2	98.6	1.0	1.4	70.7	27.6	0.2
Madhya Jotpara	3	912	1.2	0.7	98.0	0.1	1.4	92.0	6.5	0.1
Paschim Jotpara	3	451	0.9	1.1	96.9	1.1	1.8	80.0	18.2	0.0
Dakshin Jotpara	3	197	0.0	0.0	100.0	0.0	2.0	55.8	32.5	9.6
Madhyapara	3	202	0.0	4.0	72.3	23.8	0.5	67.3	32.2	0.0
Dakshinpara	3	219	0.5	0.9	90.4	8.2	1.4	45.2	53.4	0.0
Purba Jotpara	3	404	0.5	4.7	90.8	4.0	3.5	85.4	11.1	0.0
Khas Pukuria Union Total		3908	0.1	0.2	98.6	1.1	0.8	40.9	56.7	1.6
*Banya	1	391	0.5	0.8	98.5	0.3	0.5	81.1	17.9	0.5
*Bir Masuka	1	94	0.0	0.0	97.9	2.1	0.0	59.6	37.2	3.2
*Char Kodalia	1	1186	0.1	0.3	97.5	2.2	1.3	37.6	59.4	1.6
Paschim Kodalia	1	546	0.0	0.2	99.1	0.7	0.0	37.0	60.3	2.7
Purba Kodalia	1	640	0.2	0.3	96.1	3.4	2.5	38.1	58.8	0.6
*Khas Deldarpur	1	203	0.0	0.0	100.0	0.0	0.0	13.3	86.7	0.0
*Khas Pukuria	1	1424	0.0	0.1	99.0	0.9	0.2	44.2	53.7	1.8
Uttarpara	1	583	0.0	0.0	98.8	1.2	0.2	38.8	60.2	0.9
Dakshinpara	1	841	0.0	0.1	99.2	0.7	0.2	48.0	49.2	2.5
*Metain	1	515	0.4	0.2	99.4	0.0	1.7	23.1	74.6	0.6
*Shakpal	1	95	0.0	0.0	98.9	1.1	0.0	3.2	85.3	11.6
Omarpur Union Total		9164	0.2	0.2	99.5	0.1	0.3	8.7	88.1	2.8
*Atia Salangi	1	291	0.0	0.0	99.7	0.3	0.0	2.1	88.3	9.6
*Bausa	1	573	0.2	0.7	99.0	0.2	0.2	3.1	95.5	1.2
*Bri-Dasuria	1	120	0.8	1.7	97.5	0.0	0.0	9.2	88.3	2.5
*Bunar Para Salangi	1	240	0.0	0.0	100.0	0.0	0.0	0.0	100.0	0.0
*Chandair	1	442	0.0	0.0	100.0	0.0	0.0	0.9	99.1	0.0
*Dattakandi	1	211	0.0	0.0	100.0	0.0	0.0	5.2	94.8	0.0
*Dhupghati	1	120	0.0	0.0	100.0	0.0	0.0	1.7	98.3	0.0
*Hapania	1	287	0.0	0.0	100.0	0.0	0.0	3.5	90.9	5.6
*Isupsahi Salangi	1	326	0.0	0.0	99.7	0.3	0.0	5.2	66.3	28.5
*Kanthalia	1	576	0.3	0.0	99.7	0.0	0.0	25.9	74.1	0.0
*Maddhasimulia	1	803	0.4	0.1	99.5	0.0	0.0	0.6	99.4	0.0
*Minadiha	1	480	1.3	0.2	98.5	0.0	0.4	5.4	93.3	0.8
*Omarpur	1	1250	0.4	0.0	99.4	0.2	0.1	11.1	80.2	8.6

RMO: 1 = Rural, 2 = Urban and 3 = Other Urban

Table C-14: Percentage distribution of general household by type of structure, toilet facility, residence and community

Administrative Unit *Residence* Community	RMO	Number of Households	Percentage of Type of Structure				Percentage of Toilet Facility			
			Pucca	Semi-pucca	Kutcha	Jhupri	Sanitary (With Water Seal)	Sanitary (No Water Seal)	Non-Sanitary	None
1	2	3	4	5	6	7	8	9	10	11
*Pathrail	1	2502	0.1	0.4	99.5	0.0	0.2	12.7	86.9	0.1
*Sailjana	1	943	0.0	0.0	100.0	0.0	1.6	8.9	89.5	0.0
Sadia Chandpur Union Total		6465	2.4	9.9	85.8	1.9	12.0	55.9	26.9	5.1
Sadia Chandpur Union	1	5214	1.3	6.6	89.9	2.2	11.2	54.0	29.1	5.8
Sadia Chandpur Union	3	1251	7.0	23.9	68.6	0.6	15.4	64.0	18.0	2.6
*Betil	1	496	0.8	16.7	66.3	16.1	9.1	38.9	22.2	29.8
*Bindaha	1	304	0.0	1.6	98.4	0.0	11.2	78.6	8.9	1.3
Bindaha	1	202	0.0	0.5	99.5	0.0	8.9	80.7	9.9	0.5
Sahajada Para	1	102	0.0	3.9	96.1	0.0	15.7	74.5	6.9	2.9
*Boalkandi	1	626	0.2	0.0	99.8	0.0	16.0	36.7	46.6	0.6
*Chandpur	1	522	0.4	1.1	98.3	0.2	10.0	37.0	47.1	5.9
Chandpur	1	522	0.4	1.1	98.3	0.2	10.0	37.0	47.1	5.9
*Dakshin Barbayla	1	202	4.0	5.0	91.1	0.0	3.0	42.1	53.0	2.0
*Dewantala	1	202	0.0	0.0	100.0	0.0	34.2	65.8	0.0	0.0
*Dhuliabari	1	103	0.0	0.0	100.0	0.0	0.0	100.0	0.0	0.0
*Elangiata	1	109	0.0	0.9	99.1	0.0	6.4	52.3	33.9	7.3
*Enayetpur	3	1251	7.0	23.9	68.6	0.6	15.4	64.0	18.0	2.6
*Mohespur	1	382	0.0	0.0	100.0	0.0	0.0	78.8	17.5	3.7
*Khamargaon	1	1256	3.6	18.3	75.6	2.5	18.9	45.1	30.2	5.8
*Machhgaon	1	105	0.0	0.0	100.0	0.0	0.0	99.0	0.0	1.0
*Mouhali	1	195	0.0	0.0	100.0	0.0	11.8	60.0	25.6	2.6
*Rasulpur	1	101	0.0	0.0	100.0	0.0	7.9	82.2	9.9	0.0
*Rehai Mousa	1	55	3.6	0.0	96.4	0.0	0.0	98.2	1.8	0.0
*Sadia	1	112	0.0	0.0	100.0	0.0	0.0	0.9	99.1	0.0
*Sahapur	1	100	0.0	0.0	100.0	0.0	0.0	100.0	0.0	0.0
*Sankarhati	1	98	1.0	6.1	92.9	0.0	0.0	65.3	27.6	7.1
*Ullah Para	1	75	8.0	1.3	90.7	0.0	1.3	30.7	68.0	0.0
*Urapara	1	171	0.6	0.0	99.4	0.0	0.0	98.2	1.2	0.6
Sthal Union Total		4187	0.1	0.7	97.0	2.2	0.3	56.8	37.8	5.1
*Bairabari	1	105	0.0	0.0	100.0	0.0	0.0	1.0	4.8	94.3
*Baishbari	1	101	0.0	0.0	84.2	15.8	0.0	18.8	80.2	1.0
*Chaluhara	1	350	0.0	0.0	99.7	0.3	0.0	78.0	22.0	0.0
*Chauhali	1	218	0.5	0.5	98.2	0.9	0.9	44.0	55.0	0.0
*Chhota Chauhali	1	117	0.0	0.0	100.0	0.0	0.0	3.4	96.6	0.0
*Ekrampur	1	49	0.0	0.0	98.0	2.0	0.0	10.2	81.6	8.2
*Gopinathpur	1	239	0.0	0.0	98.7	1.3	0.0	21.8	78.2	0.0
*Khas Dash Sika	1	119	0.0	0.0	99.2	0.8	0.0	99.2	0.0	0.8
*Khas Mandalbhog	1	128	0.0	0.0	100.0	0.0	0.0	98.4	1.6	0.0
*Khas Phalsatia	1	108	0.0	0.0	100.0	0.0	0.0	6.5	93.5	0.0
*Kochgram	1	335	0.3	4.2	95.5	0.0	0.3	67.8	11.0	20.9
*Kuragachha	1	151	0.0	0.0	98.7	1.3	6.0	0.7	84.1	9.3
*Langalmura	1	332	0.0	3.3	94.0	2.7	0.0	76.2	21.7	2.1
*Misriganti	1	240	0.0	0.0	100.0	0.0	0.0	1.7	98.3	0.0

RMO: 1 = Rural, 2 = Urban and 3 = Other Urban

Table C-14: Percentage distribution of general household by type of structure, toilet facility, residence and community

Administrative Unit *Residence* Community	RMO	Number of Households	Percentage of Type of Structure				Percentage of Toilet Facility			
			Pucca	Semi-pucca	Kutcha	Jhupri	Sanitary (With Water Seal)	Sanitary (No Water Seal)	Non-Sanitary	None
1	2	3	4	5	6	7	8	9	10	11
*Rehai Mandalbhog	1	143	0.0	0.0	98.6	1.4	0.0	63.6	31.5	4.9
*Santosha	1	18	0.0	0.0	100.0	0.0	11.1	88.9	0.0	0.0
*Sekh Chandra Para	1	36	0.0	0.0	100.0	0.0	0.0	41.7	58.3	0.0
*Sthal	1	97	0.0	0.0	94.8	5.2	0.0	38.1	59.8	2.1
*Sthal Char	1	534	0.0	0.2	99.6	0.2	0.0	94.4	5.6	0.0
*Sthal Naohata	1	581	0.2	0.0	94.3	5.5	0.0	88.0	12.0	0.0
*Uttar Hatibari	1	53	0.0	0.0	100.0	0.0	0.0	26.4	73.6	0.0
*Uttar Teghari	1	133	1.5	1.5	84.2	12.8	0.0	3.8	91.0	5.3
Kamarkhanda Upazila Total		31920	1.2	11.3	86.4	1.1	25.0	49.4	22.1	3.6
Kamarkhanda Upazila	1	29562	0.8	10.7	87.5	1.0	23.3	50.1	22.8	3.8
Kamarkhanda Upazila	3	2358	5.9	18.8	73.5	1.9	45.9	40.8	12.4	0.9
Bhadraghat Union Total		6982	0.7	13.1	85.5	0.6	26.5	49.5	18.0	6.0
*Baniaganti	1	239	0.0	0.4	99.6	0.0	19.7	35.6	43.1	1.7
*Beara Nandina	1	809	0.9	10.4	88.5	0.2	34.4	53.5	6.4	5.7
Beara	1	355	0.6	3.9	95.5	0.0	7.0	80.3	1.7	11.0
Nandina	1	454	1.1	15.4	83.0	0.4	55.7	32.6	10.1	1.5
*Bhadraghat	1	2028	1.1	18.4	80.2	0.2	18.5	56.5	19.4	5.7
Bhadraghat Bazar	1	892	2.1	30.0	67.7	0.1	27.0	40.5	27.4	5.2
Naya Para	1	104	0.0	1.0	99.0	0.0	5.8	81.7	0.0	12.5
Kachari Para	1	119	0.0	7.6	92.4	0.0	48.7	46.2	3.4	1.7
Kuthir Char	1	521	0.6	13.4	85.4	0.6	6.0	71.2	18.2	4.6
Sathibari	1	87	0.0	20.7	79.3	0.0	6.9	63.2	18.4	11.5
Nayani Para	1	14	0.0	28.6	71.4	0.0	0.0	85.7	7.1	7.1
Bir Bhadraghat	1	113	0.0	2.7	96.5	0.9	23.0	61.1	12.4	3.5
Moghai	1	178	0.0	0.6	99.4	0.0	3.9	77.0	10.7	8.4
*Chairganti	1	183	0.5	0.5	98.9	0.0	18.0	74.3	7.7	0.0
*Chhota Dhopakandi	1	120	1.7	22.5	75.8	0.0	21.7	51.7	26.7	0.0
*Chouduar	1	194	1.0	28.4	69.6	1.0	41.8	49.5	6.7	2.1
*Dhamkul Jangaliaganti	1	338	1.5	0.3	97.6	0.6	28.1	53.3	10.1	8.6
Dhamkul	1	312	1.6	0.3	97.4	0.6	30.1	52.6	9.6	7.7
Jangaliaganti	1	26	0.0	0.0	100.0	0.0	3.8	61.5	15.4	19.2
*Dogachhi	1	580	0.3	11.6	87.9	0.2	17.8	54.0	21.7	6.6
Char Dogachhi	1	377	0.0	10.3	89.4	0.3	18.0	44.8	27.3	9.8
Puran Dogachhi	1	203	1.0	13.8	85.2	0.0	17.2	70.9	11.3	0.5
*Garabari	1	334	0.6	45.5	53.9	0.0	44.0	49.7	0.3	6.0
Garabari	1	194	1.0	66.5	32.5	0.0	38.1	52.6	0.0	9.3
Char Garabari	1	140	0.0	16.4	83.6	0.0	52.1	45.7	0.7	1.4
*Jhati Belai	1	292	1.0	25.7	73.3	0.0	71.2	27.7	0.3	0.7
*Khudra Bhadraghat	1	134	0.0	1.5	92.5	6.0	19.4	56.0	4.5	20.1
*Madhya Bhadraghat	1	792	0.1	6.8	92.6	0.5	38.0	36.9	23.2	1.9
*Mug Belai	1	285	0.0	6.0	92.6	1.4	13.7	47.7	26.3	12.3
Mug Belai	1	99	0.0	5.1	91.9	3.0	38.4	28.3	18.2	15.2
Sarkar Para	1	186	0.0	6.5	93.0	0.5	0.5	58.1	30.6	10.8

RMO: 1 = Rural, 2 = Urban and 3 = Other Urban

Table C-14: Percentage distribution of general household by type of structure, toilet facility, residence and community

Administrative Unit *Residence* Community	RMO	Number of Households	Percentage of Type of Structure				Percentage of Toilet Facility			
			Pucca	Semi-pucca	Kutcha	Jhupri	Sanitary (With Water Seal)	Sanitary (No Water Seal)	Non-Sanitary	None
1	2	3	4	5	6	7	8	9	10	11
*Saidganti	1	187	0.0	2.1	97.9	0.0	21.9	40.1	26.7	11.2
*Uday Krishnapur	1	467	0.0	0.9	95.5	3.6	10.9	38.1	37.7	13.3
Nurnagar	1	231	0.0	1.7	98.3	0.0	20.3	62.3	12.1	5.2
Char Nurnagar	1	236	0.0	0.0	92.8	7.2	1.7	14.4	62.7	21.2
Jamtail Union Total		9075	2.1	12.5	84.1	1.2	33.2	46.7	18.1	2.0
Jamtail Union	1	6717	0.8	10.3	87.9	1.0	28.8	48.8	20.0	2.4
Jamtail Union	3	2358	5.9	18.8	73.5	1.9	45.9	40.8	12.4	0.9
*Dahsika	1	642	1.6	7.5	90.3	0.6	21.2	63.4	12.8	2.6
Dahsika	1	414	1.9	3.9	93.7	0.5	17.4	63.3	15.9	3.4
Char Dahsika	1	228	0.9	14.0	84.2	0.9	28.1	63.6	7.0	1.3
*Dhopakandi	1	435	1.1	18.6	78.2	2.1	21.1	65.7	11.3	1.8
*Haluakandi	1	395	0.8	14.4	84.3	0.5	12.9	49.6	36.7	0.8
*Jamtail	3	1880	5.1	20.1	73.9	0.9	52.3	39.5	7.3	0.9
*Kamarkhanda	3	478	8.8	13.6	72.0	5.6	20.5	45.8	32.6	1.0
Kamarkhanda	3	359	11.1	12.3	69.1	7.5	12.8	47.6	38.4	1.1
Char Kamarkhanda	3	119	1.7	17.6	80.7	0.0	43.7	40.3	15.1	0.8
*Karnasuti	1	778	0.5	16.3	82.9	0.3	32.8	61.8	5.3	0.1
*Kora Udaypur	1	408	0.2	2.7	95.1	2.0	0.7	40.7	56.1	2.5
Kora Udaypur	1	328	0.3	2.4	94.8	2.4	0.0	27.7	69.5	2.7
Kora Udaypur Char Para	1	80	0.0	3.8	96.3	0.0	3.8	93.8	1.3	1.3
*Kura	1	1304	0.6	8.4	89.6	1.4	10.0	65.8	22.4	1.8
Bara Kura	1	735	0.7	8.0	90.5	0.8	4.8	59.5	33.5	2.3
Char Kura	1	490	0.6	10.2	86.7	2.4	15.7	77.1	5.7	1.4
Dhunchi	1	79	0.0	1.3	98.7	0.0	22.8	54.4	22.8	0.0
*Nandina Madhu	1	628	1.1	13.4	84.6	1.0	51.6	37.7	10.7	0.0
*Paistak	1	168	0.6	8.3	88.1	3.0	14.3	64.9	15.5	5.4
*Pakuria	1	656	1.2	7.8	90.5	0.5	55.0	13.4	24.1	7.5
Char Bara Dhul	1	133	1.5	14.3	84.2	0.0	21.1	56.4	21.8	0.8
Bara Pakuria	1	270	1.9	8.1	88.9	1.1	99.6	0.4	0.0	0.0
Chhota Pakuria	1	173	0.0	0.6	99.4	0.0	4.0	2.3	65.9	27.7
Krishna Diar	1	80	1.3	11.3	87.5	0.0	71.3	10.0	18.8	0.0
*Tengrail	1	1303	0.5	8.4	90.2	0.9	42.7	34.7	19.7	2.8
Alok Diar	1	496	0.2	13.3	86.5	0.0	50.4	34.9	12.5	2.2
Tengrail	1	115	0.9	7.0	92.2	0.0	43.5	40.0	10.4	6.1
Bhayer Char	1	167	0.0	2.4	97.6	0.0	76.6	18.6	1.8	3.0
Char Tengrail	1	525	0.8	6.1	90.9	2.3	24.6	38.5	34.3	2.7
Jhawail Union Total		8514	0.8	9.4	89.5	0.4	23.2	50.5	21.9	4.3
*Balukul	1	409	0.7	3.2	96.1	0.0	10.0	44.7	43.3	2.0
*Bharanga	1	345	0.3	8.7	91.0	0.0	26.1	67.5	4.9	1.4
*Chak Sahabazpur	1	435	0.9	20.2	78.9	0.0	14.5	79.5	5.7	0.2
*Chala	1	828	2.8	10.6	86.6	0.0	23.6	69.7	4.2	2.5
Nayachala	1	201	2.0	6.0	92.0	0.0	13.9	69.7	7.0	9.5
Chala	1	627	3.0	12.1	84.8	0.0	26.6	69.7	3.3	0.3

RMO: 1 = Rural, 2 = Urban and 3 = Other Urban

Table C-14: Percentage distribution of general household by type of structure, toilet facility, residence and community

Administrative Unit *Residence* Community	RMO	Number of Households	Percentage of Type of Structure				Percentage of Toilet Facility			
			Pucca	Semi-pucca	Kutcha	Jhupri	Sanitary (With Water Seal)	Sanitary (No Water Seal)	Non-Sanitary	None
1	2	3	4	5	6	7	8	9	10	11
*Chandpur	1	209	0.0	7.7	88.5	3.8	2.4	38.8	45.0	13.9
*Jhaul	1	497	0.8	7.6	91.3	0.2	40.4	50.9	5.4	3.2
*Joyen Bara Dhul	1	962	0.4	7.4	91.8	0.4	30.5	42.9	24.4	2.2
Joyen Bara Dhul	1	528	0.8	9.8	89.0	0.4	17.4	42.2	39.2	1.1
Char Bara Dhul	1	434	0.0	4.4	95.2	0.5	46.3	43.8	6.5	3.5
*Khamar Bara Dhul	1	454	0.2	12.6	85.9	1.3	9.0	65.4	14.8	10.8
*Konabari	1	667	0.6	8.2	90.6	0.6	33.0	41.5	19.2	6.3
*Lahiribari	1	284	0.0	3.2	96.8	0.0	29.2	60.2	0.0	10.6
*Mamudakola	1	260	2.3	10.0	86.9	0.8	6.9	41.2	51.2	0.8
*Maynakandi	1	282	0.7	3.9	95.4	0.0	37.9	54.3	6.4	1.4
Maynakandi	1	181	0.6	2.8	96.7	0.0	24.3	64.1	9.4	2.2
Kashiahati	1	101	1.0	5.9	93.1	0.0	62.4	36.6	1.0	0.0
*Paiksa	1	1145	0.3	10.1	88.9	0.6	12.1	47.9	33.7	6.2
*Panchbaria	1	95	4.2	3.2	92.6	0.0	17.9	50.5	31.6	0.0
*Par Jhaul Baghbari	1	897	0.3	4.3	95.3	0.0	27.9	27.1	42.3	2.8
*Swalpa Mamudpur	1	281	0.4	29.2	69.4	1.1	21.4	51.6	15.7	11.4
*Teghari	1	464	0.4	11.9	87.7	0.0	33.6	48.5	15.3	2.6
Teghari	1	368	0.0	7.6	92.4	0.0	39.1	38.9	18.8	3.3
Saldair	1	96	2.1	28.1	69.8	0.0	12.5	85.4	2.1	0.0
Roy Daulatpur Union Total		7349	1.0	10.3	86.7	2.0	15.3	51.4	31.0	2.4
*Banshbaria	1	468	0.4	16.2	83.3	0.0	20.1	72.6	6.6	0.6
*Barakandi	1	509	1.2	9.0	88.2	1.6	8.4	48.7	40.7	2.2
*Chaubaria	1	1253	2.2	11.3	86.4	0.2	21.4	49.8	23.8	5.0
Purba Chaubaria	1	609	3.1	13.0	83.7	0.2	15.6	48.1	30.0	6.2
Paschim Chaubaria	1	347	2.0	4.6	93.4	0.0	32.0	44.4	21.6	2.0
Balarampur	1	297	0.7	15.5	83.5	0.3	20.9	59.6	13.5	6.1
*Daulatpur	1	837	0.1	7.6	92.1	0.1	30.3	45.0	22.9	1.7
Uttar Roy Daulatpur	1	488	0.0	9.8	90.2	0.0	45.1	38.3	15.6	1.0
Dakshin Roy Daulatpur	1	349	0.3	4.6	94.8	0.3	9.7	54.4	33.2	2.6
*Dhaleshwar	1	1077	0.3	12.7	87.0	0.0	16.8	35.4	46.0	1.9
Dhaleshwar	1	374	0.5	31.6	67.9	0.0	17.9	18.4	61.5	2.1
Thakur Para	1	291	0.0	1.7	98.3	0.0	11.0	43.0	43.3	2.7
Haiderpur	1	331	0.3	3.6	96.1	0.0	24.8	49.5	24.5	1.2
Pechar Para	1	81	0.0	2.5	97.5	0.0	0.0	28.4	71.6	0.0
*Kazipur	1	379	1.8	5.8	92.3	0.0	15.6	46.2	35.4	2.9
*Koalganti	1	266	4.9	10.9	78.2	6.0	18.4	68.8	7.5	5.3
*Rasulpur	1	1316	0.6	10.6	81.4	7.4	7.4	47.0	42.8	2.7
Rasulpur	1	720	0.4	14.2	80.0	5.4	4.2	40.0	52.8	3.1
Jatibari	1	195	1.0	5.6	63.1	30.3	7.2	42.1	46.7	4.1
Gopalpur	1	320	0.9	8.1	90.9	0.0	15.9	75.3	7.8	0.9
Sonapur	1	81	0.0	0.0	100.0	0.0	3.7	9.9	82.7	3.7
*Sabazpur	1	768	0.1	9.6	88.2	2.1	5.9	84.6	9.4	0.1
Sabazpur	1	591	0.2	6.9	90.2	2.7	7.6	80.0	12.2	0.2

RMO: 1 = Rural, 2 = Urban and 3 = Other Urban

Table C-14: Percentage distribution of general household by type of structure, toilet facility, residence and community

Administrative Unit *Residence* Community	RMO	Number of Households	Percentage of Type of Structure				Percentage of Toilet Facility			
			Pucca	Semi-pucca	Kutcha	Jhupri	Sanitary (With Water Seal)	Sanitary (No Water Seal)	Non-Sanitary	None
1	2	3	4	5	6	7	8	9	10	11
Pathan Para	1	177	0.0	18.6	81.4	0.0	0.0	100.0	0.0	0.0
*Shyampur	1	315	1.6	7.0	89.8	1.6	9.2	50.8	40.0	0.0
*Tajur Para	1	161	0.6	4.3	93.8	1.2	0.6	11.8	87.6	0.0
Kazipur Upazila Total		69565	0.6	4.1	94.8	0.6	35.2	43.9	16.3	4.6
Kazipur Upazila	1	65231	0.5	3.9	95.0	0.6	35.5	43.6	16.3	4.6
Kazipur Upazila	2	3388	1.4	7.1	91.4	0.1	32.3	54.8	10.8	2.2
Kazipur Upazila	3	946	0.8	4.8	94.3	0.1	22.0	29.2	41.2	7.6
Kazipur Paurashava	2	3388	1.4	7.1	91.4	0.1	32.3	54.8	10.8	2.2
Ward No-01 Total		599	0.7	0.5	98.8	0.0	27.0	55.3	16.0	1.7
*Alampur	2	518	0.8	0.6	98.6	0.0	30.1	53.7	14.5	1.7
*Kabihar (Part)	2	81	0.0	0.0	100.0	0.0	7.4	65.4	25.9	1.2
Ward No-02 Total		263	0.0	8.4	91.6	0.0	25.5	61.6	11.4	1.5
*Paschim Para(Alam Pur)	2	263	0.0	8.4	91.6	0.0	25.5	61.6	11.4	1.5
Ward No-03 Total		185	0.0	4.9	95.1	0.0	80.0	16.2	3.8	0.0
*Alampur(Madhya Para)	2	185	0.0	4.9	95.1	0.0	80.0	16.2	3.8	0.0
Ward No-04 Total		622	4.0	17.0	78.6	0.3	42.6	38.7	14.5	4.2
*Alampur	2	622	4.0	17.0	78.6	0.3	42.6	38.7	14.5	4.2
Ward No-05 Total		339	0.3	11.8	87.9	0.0	34.8	59.3	5.6	0.3
*Alampur	2	255	0.4	8.2	91.4	0.0	27.5	67.5	4.7	0.4
*Palasbari (Part)	2	84	0.0	22.6	77.4	0.0	57.1	34.5	8.3	0.0
Ward No-06 Total		267	3.0	1.5	95.5	0.0	41.2	51.7	4.9	2.2
*Beri Pottol(Char Para)	2	267	3.0	1.5	95.5	0.0	41.2	51.7	4.9	2.2
Ward No-07 Total		233	0.0	2.1	97.4	0.4	22.7	67.4	9.4	0.4
*Paschim Para(Beara)	2	233	0.0	2.1	97.4	0.4	22.7	67.4	9.4	0.4
Ward No-08 Total		433	0.0	5.1	94.9	0.0	18.5	66.7	10.4	4.4
*Charpara (Beara Purba)	2	433	0.0	5.1	94.9	0.0	18.5	66.7	10.4	4.4
Ward No-09 Total		447	1.8	6.7	91.5	0.0	20.1	68.7	9.6	1.6
*Beri Pottol(Charpara)	2	447	1.8	6.7	91.5	0.0	20.1	68.7	9.6	1.6
Char Girish Union Total		5518	0.2	0.8	98.7	0.4	23.9	61.3	12.6	2.1
*Bhetua Jagannathpur	1	660	0.0	1.1	98.3	0.6	50.0	40.0	3.8	6.2
*Bholar Diar	1	214	0.0	0.5	99.5	0.0	3.7	93.5	0.0	2.8
*Char Dogla	1	336	0.0	0.0	100.0	0.0	2.4	97.3	0.3	0.0
*Char Girish	1	555	0.4	0.0	98.9	0.7	12.1	63.2	20.2	4.5
*Char Momin	1	120	0.0	0.0	100.0	0.0	9.2	85.0	5.0	0.8
*Char Nati Para	1	938	0.2	0.0	99.7	0.1	20.4	74.9	3.4	1.3
*Chhalal (Part)	1	266	0.0	0.0	100.0	0.0	99.2	0.8	0.0	0.0
*Guakhara (Guzabari)	1	470	0.4	3.4	96.0	0.2	3.8	52.3	41.7	2.1
Guakhara (Guzabari)	1	228	0.9	7.0	92.1	0.0	0.0	53.9	44.3	1.8
Guzabari	1	242	0.0	0.0	99.6	0.4	7.4	50.8	39.3	2.5
*Jorebari	1	343	0.0	3.5	95.9	0.6	6.4	55.7	33.8	4.1
*Raghunathpur	1	689	0.3	0.0	99.7	0.0	20.6	59.5	19.9	0.0
*Rajnathpur	1	749	0.3	0.9	98.5	0.3	15.6	76.1	7.6	0.7
*Sindur Ata	1	178	0.0	0.0	96.1	3.9	79.8	10.7	7.3	2.2

RMO: 1 = Rural, 2 = Urban and 3 = Other Urban

Table C-14: Percentage distribution of general household by type of structure, toilet facility, residence and community

Administrative Unit *Residence* Community	RMO	Number of Households	Percentage of Type of Structure				Percentage of Toilet Facility			
			Pucca	Semi-pucca	Kutcha	Jhupri	Sanitary (With Water Seal)	Sanitary (No Water Seal)	Non-Sanitary	None
1	2	3	4	5	6	7	8	9	10	11
Chalitadanga Union Total		8734	0.4	6.1	92.3	1.2	22.0	53.5	18.4	6.1
*Barshibhanga	1	361	0.8	10.2	86.4	2.5	35.5	46.5	11.1	6.9
*Bhabanipur	1	284	0.0	35.2	62.0	2.8	7.4	77.5	12.3	2.8
*Bhanudanga	1	2530	0.5	3.9	94.0	1.7	20.1	45.1	25.1	9.6
Bhanudanga	1	768	0.4	3.9	93.0	2.7	19.3	43.6	18.6	18.5
Char Bhanduanga	1	1247	0.7	4.1	94.9	0.3	19.5	45.1	29.7	5.7
Hajrahati	1	433	0.0	3.0	93.3	3.7	24.0	42.7	26.3	6.9
Khuksia	1	82	0.0	4.9	93.9	1.2	15.9	72.0	11.0	1.2
*Chalitadanga	1	864	0.8	19.4	77.4	2.3	32.1	41.8	20.7	5.4
*Durgatia Para	1	149	0.0	2.0	96.6	1.3	32.2	58.4	0.7	8.7
*Garaber	1	1652	0.1	3.2	95.7	1.0	18.6	70.9	6.7	3.8
Garaber	1	394	0.0	0.8	98.7	0.5	16.8	63.7	9.9	9.6
Godagari	1	157	0.0	0.6	99.4	0.0	24.8	70.7	2.5	1.9
Shimul Dair	1	902	0.1	5.0	93.5	1.4	17.5	73.3	6.9	2.3
Shyampur	1	199	0.5	2.0	97.0	0.5	22.1	74.9	3.0	0.0
*Hatsira	1	706	0.1	5.1	94.8	0.0	13.6	49.2	35.1	2.1
*Kabihar	1	587	0.0	0.5	99.3	0.2	16.7	77.0	1.0	5.3
*Lakshmipur	1	386	1.3	5.2	93.3	0.3	13.0	35.2	46.9	4.9
*Mathail Chapar	1	856	0.4	2.1	97.3	0.2	26.1	48.8	18.5	6.7
*Satkaya	1	359	0.8	0.3	98.9	0.0	46.0	48.2	3.6	2.2
Gandail Union Total		7125	1.2	15.3	83.3	0.1	48.3	40.8	8.1	2.9
Gandail Union	1	6945	1.3	15.4	83.2	0.1	47.6	41.5	8.0	3.0
Gandail Union	3	180	0.6	12.8	86.7	0.0	75.6	13.3	10.6	0.6
*Baraitala	1	856	0.7	14.1	84.9	0.2	52.6	27.8	16.8	2.8
Baraitala	1	621	1.0	16.1	82.6	0.3	50.7	27.4	18.8	3.1
Baraitala Naya Para	1	235	0.0	8.9	91.1	0.0	57.4	28.9	11.5	2.1
*Gandail	1	3265	1.6	20.1	78.1	0.2	56.3	35.9	5.4	2.4
Uttar Gandail	1	489	1.6	26.8	71.4	0.2	64.4	28.2	5.7	1.6
Dakshin Gandail	1	1043	2.1	30.2	67.3	0.4	56.6	34.7	5.0	3.7
Naya Para	1	185	2.2	22.2	75.7	0.0	35.1	55.1	8.6	1.1
Khamar Para	1	171	2.9	4.7	92.4	0.0	24.6	51.5	19.9	4.1
Dublai Purba	1	387	0.0	18.1	81.7	0.3	50.9	43.4	3.1	2.6
Dublai Paschim	1	253	0.0	17.4	82.6	0.0	46.2	47.8	4.3	1.6
Bawaikhola	1	466	1.7	8.6	89.7	0.0	58.8	35.6	4.9	0.6
Purba Khuiksia	1	100	0.0	6.0	94.0	0.0	100.0	0.0	0.0	0.0
Khaskhuksia	1	171	2.9	0.6	96.5	0.0	81.3	16.4	0.0	2.3
*Kachihara	1	380	0.0	11.8	88.2	0.0	70.0	21.1	3.9	5.0
*Kalikapur	1	1094	1.9	11.7	86.4	0.0	24.3	69.7	5.0	1.0
Kalikapur	1	355	2.3	11.8	85.9	0.0	6.5	85.9	6.5	1.1
Ullah Para	1	240	2.1	9.2	88.8	0.0	5.8	88.3	3.8	2.1
Uatgari	1	300	1.0	16.3	82.7	0.0	44.3	55.7	0.0	0.0
Kunkunia	1	199	2.5	7.5	89.9	0.0	48.2	39.2	11.6	1.0
*Khuksia	1	436	0.9	6.0	92.9	0.2	22.5	55.7	16.1	5.7

RMO: 1 = Rural, 2 = Urban and 3 = Other Urban

Table C-14: Percentage distribution of general household by type of structure, toilet facility, residence and community

Administrative Unit *Residence* Community	RMO	Number of Households	Percentage of Type of Structure				Percentage of Toilet Facility			
			Pucca	Semi-pucca	Kutcha	Jhupri	Sanitary (With Water Seal)	Sanitary (No Water Seal)	Non-Sanitary	None
1	2	3	4	5	6	7	8	9	10	11
Paschim Khuksia	1	238	1.7	1.3	97.1	0.0	27.7	42.9	21.0	8.4
Chak Dampur	1	198	0.0	11.6	87.9	0.5	16.2	71.2	10.1	2.5
*Mirar Para	1	186	1.6	10.2	87.6	0.5	93.0	5.4	1.6	0.0
*Paschim Betgari	1	728	0.3	10.0	89.7	0.0	29.3	51.4	12.6	6.7
Paschim Betgari	1	287	0.3	10.1	89.5	0.0	18.5	65.9	11.8	3.8
Char Betgari	1	230	0.4	12.2	87.4	0.0	42.2	44.8	8.3	4.8
Tikria Bhita	1	211	0.0	7.6	92.4	0.0	29.9	38.9	18.5	12.8
*Patagram	3	180	0.6	12.8	86.7	0.0	75.6	13.3	10.6	0.6
Kazipur Union Total		5332	0.7	2.5	96.6	0.2	60.0	27.7	7.4	4.9
*Bildaria	1	22	0.0	0.0	100.0	0.0	54.5	45.5	0.0	0.0
*Char Singabari	1	120	2.5	0.8	96.7	0.0	11.7	80.0	8.3	0.0
*Kazipur (Saudtala)	1	777	0.1	1.5	97.8	0.5	55.3	34.1	8.1	2.4
Kazipur (Saudtala)	1	539	0.2	1.9	97.2	0.7	51.0	38.6	7.8	2.6
Manikpatal	1	238	0.0	0.8	99.2	0.0	65.1	23.9	8.8	2.1
*Khudbandi	1	645	0.3	1.6	98.1	0.0	60.9	24.8	6.2	8.1
Khudbandi	1	326	0.6	3.1	96.3	0.0	74.8	10.4	4.6	10.1
Fakir Para	1	155	0.0	0.0	100.0	0.0	16.8	69.7	7.1	6.5
Masuakandi	1	164	0.0	0.0	100.0	0.0	75.0	11.0	8.5	5.5
*Meghai	1	2760	1.0	3.8	94.9	0.3	62.9	25.0	8.2	3.9
Palashpur	1	332	0.3	0.9	97.6	1.2	63.0	31.6	3.0	2.4
Natun Meghai	1	391	0.3	0.0	99.5	0.3	29.4	29.4	41.2	0.0
Meghai	1	593	3.5	9.4	86.8	0.2	68.3	29.7	0.8	1.2
Baraitali	1	776	0.1	4.8	95.0	0.1	72.6	19.1	2.2	6.2
Muslim Para	1	668	0.6	1.2	98.1	0.1	66.6	21.7	4.8	6.9
*Pirajepara	1	143	0.0	0.0	100.0	0.0	96.5	2.8	0.0	0.7
*Purba Betgari	1	299	0.3	0.0	99.7	0.0	76.3	8.7	0.0	15.1
*Singrabari	1	566	0.5	0.9	98.6	0.0	43.8	39.9	9.9	6.4
Khas Rajbari Union Total		2730	0.4	0.1	98.9	0.7	38.1	41.3	13.4	7.2
*Angarkuta	1	40	0.0	0.0	100.0	0.0	17.5	62.5	17.5	2.5
*Bil Dhali	1	81	0.0	0.0	100.0	0.0	23.5	75.3	1.2	0.0
*Bisuriasa	1	137	0.0	0.0	100.0	0.0	13.9	17.5	68.6	0.0
*Dadbora	1	85	0.0	0.0	100.0	0.0	42.4	23.5	7.1	27.1
*Godarbagh	1	149	0.0	0.0	89.3	10.7	7.4	50.3	22.1	20.1
*Juktigachha	1	282	0.0	0.0	100.0	0.0	8.5	90.8	0.7	0.0
*Kalikapur	1	295	0.0	0.0	100.0	0.0	71.5	26.1	1.0	1.4
*Pirgachha	1	260	0.8	0.0	99.2	0.0	75.0	19.2	3.5	2.3
*Rajbari	1	661	1.1	0.3	98.3	0.3	38.1	40.1	19.4	2.4
Rajbari	1	312	1.9	0.6	97.4	0.0	40.7	30.8	25.6	2.9
Khas Rajbari	1	349	0.3	0.0	99.1	0.6	35.8	48.4	13.8	2.0
*Sanbanda	1	238	0.4	0.0	99.6	0.0	26.5	36.6	12.6	24.4
*Ujan Meoakhola	1	502	0.2	0.0	99.8	0.0	40.2	37.5	10.6	11.8
Maijbari Union Total		6677	0.4	3.3	94.5	1.7	23.8	49.3	19.6	7.3
*Bhatimerakhola	1	340	0.3	0.0	99.4	0.3	8.5	55.9	30.3	5.3

RMO: 1 = Rural, 2 = Urban and 3 = Other Urban

Table C-14: Percentage distribution of general household by type of structure, toilet facility, residence and community

Administrative Unit *Residence* Community	RMO	Number of Households	Percentage of Type of Structure				Percentage of Toilet Facility			
			Pucca	Semi-pucca	Kutcha	Jhupri	Sanitary (With Water Seal)	Sanitary (No Water Seal)	Non-Sanitary	None
1	2	3	4	5	6	7	8	9	10	11
*Dhekuria	1	388	0.0	2.3	93.8	3.9	48.2	45.6	2.3	3.9
*Hatgachha	1	309	1.3	0.3	91.6	6.8	10.0	33.7	33.0	23.3
*Kuliagachha	1	2247	0.7	6.1	92.1	1.1	20.0	50.0	26.0	4.0
Chhalabhara	1	1156	0.9	8.0	89.2	1.9	32.1	44.2	18.7	5.0
Beltail	1	711	0.1	5.9	94.0	0.0	8.2	56.4	33.6	1.8
Chak Para	1	380	1.1	0.8	97.6	0.5	5.5	55.5	33.9	5.0
*Kunkunia	1	934	0.3	3.5	95.5	0.6	32.2	51.3	6.0	10.5
*Maijbari	1	1496	0.4	1.7	96.4	1.5	18.8	49.1	23.3	8.8
Bil Chatial	1	581	0.2	4.3	94.0	1.5	44.8	18.8	25.3	11.2
Maijbari	1	506	1.0	0.0	99.0	0.0	1.8	84.2	8.9	5.1
Sreepur	1	208	0.0	0.0	98.6	1.4	4.3	70.7	21.6	3.4
Badiarpara	1	201	0.0	0.0	94.5	5.5	1.5	26.4	55.2	16.9
*Paikartali	1	545	0.2	2.8	97.1	0.0	50.6	45.5	1.8	2.0
*Sutanara	1	418	0.0	0.0	94.0	6.0	8.6	56.5	23.0	12.0
Sutanara	1	71	0.0	0.0	95.8	4.2	12.7	47.9	33.8	5.6
Mallikpara	1	347	0.0	0.0	93.7	6.3	7.8	58.2	20.7	13.3
Mansur Nagar Union Total		5036	0.2	1.6	97.6	0.6	16.9	52.4	23.6	7.2
*Bauramari	1	249	0.4	0.4	98.8	0.4	1.6	57.8	15.3	25.3
*Char Saldaha	1	619	0.2	0.0	99.7	0.2	12.1	66.4	20.7	0.8
*Chhalal (Part)	1	429	0.0	0.0	100.0	0.0	13.5	32.4	45.2	8.9
*Chhinna	1	457	0.2	0.0	98.9	0.9	4.6	62.8	20.8	11.8
*Kumariabari	1	1011	0.1	4.4	94.8	0.8	20.4	57.3	17.6	4.7
*Maznabari	1	1048	0.3	2.7	96.3	0.8	20.2	46.7	22.5	10.6
*Saldaha	1	476	0.6	0.0	98.3	1.1	25.8	31.7	34.5	8.0
*Salgram	1	747	0.3	0.9	98.7	0.1	20.5	58.5	20.5	0.5
Natuar Para Union Total		4455	0.3	0.5	99.1	0.1	69.0	24.1	6.2	0.7
*Bilsundar	1	120	0.8	0.0	99.2	0.0	40.8	54.2	5.0	0.0
*Jorgachha	1	147	0.0	0.0	100.0	0.0	96.6	3.4	0.0	0.0
*Khas Suriber	1	421	0.0	0.0	100.0	0.0	70.3	29.7	0.0	0.0
*Naturpara	1	441	0.2	0.0	99.8	0.0	88.4	11.3	0.0	0.2
*Panagari	1	632	0.0	0.0	99.7	0.3	65.2	17.6	16.5	0.8
*Phuljor	1	774	0.1	0.0	99.6	0.3	56.5	38.8	4.4	0.4
*Rehai Suriber	1	1538	0.7	1.2	98.0	0.1	67.6	23.3	7.7	1.4
Rehai Suriber	1	1333	0.8	1.4	97.7	0.1	69.5	20.0	8.9	1.7
Khoragacha	1	205	0.0	0.0	100.0	0.0	54.6	45.4	0.0	0.0
*Uttar Tekani	1	382	0.0	0.8	99.2	0.0	80.6	15.4	3.7	0.3
Nishchintapur Union Total		4326	0.2	0.1	99.5	0.2	53.3	36.6	7.1	3.0
*Char Dorta	1	1187	0.3	0.4	99.2	0.1	57.4	39.7	2.5	0.4
Zazira	1	472	0.4	0.6	98.9	0.0	70.1	29.9	0.0	0.0
Decree Dorta	1	399	0.0	0.0	100.0	0.0	28.6	67.4	3.8	0.3
Char Dorta	1	316	0.3	0.6	98.7	0.3	74.7	19.3	4.7	1.3
*Char Jagannathpur	1	407	0.0	0.0	100.0	0.0	30.5	50.4	16.7	2.5
*Char Panagari	1	651	0.2	0.0	99.4	0.5	68.5	31.3	0.0	0.2

RMO: 1 = Rural, 2 = Urban and 3 = Other Urban

Table C-14: Percentage distribution of general household by type of structure, toilet facility, residence and community

Administrative Unit *Residence* Community	RMO	Number of Households	Percentage of Type of Structure				Percentage of Toilet Facility			
			Pucca	Semi-pucca	Kutcha	Jhupri	Sanitary (With Water Seal)	Sanitary (No Water Seal)	Non-Sanitary	None
1	2	3	4	5	6	7	8	9	10	11
Char Panagari	1	444	0.2	0.0	99.1	0.7	75.9	23.9	0.0	0.2
Decree Dorta Paschimpara	1	207	0.0	0.0	100.0	0.0	52.7	47.3	0.0	0.0
*Goalbathan	1	478	0.0	0.0	100.0	0.0	62.1	27.0	8.2	2.7
*Kajalgram	1	193	2.6	0.0	95.9	1.6	59.1	28.0	4.7	8.3
*Nishchintapur	1	871	0.0	0.0	100.0	0.0	47.1	36.2	12.2	4.6
Nishchintapur	1	535	0.0	0.0	100.0	0.0	46.0	26.7	19.8	7.5
Ghuincha	1	118	0.0	0.0	100.0	0.0	99.2	0.8	0.0	0.0
Buatuatala	1	58	0.0	0.0	100.0	0.0	67.2	32.8	0.0	0.0
Banshjan	1	41	0.0	0.0	100.0	0.0	0.0	100.0	0.0	0.0
Laskmipur	1	119	0.0	0.0	100.0	0.0	6.7	93.3	0.0	0.0
*Par Dorta	1	373	0.0	0.0	100.0	0.0	53.1	32.4	10.5	4.0
*Raghupur Bara Maisa	1	166	0.0	0.0	100.0	0.0	20.5	50.6	10.8	18.1
Sonamukhi Union Total		8885	0.7	4.3	94.4	0.7	10.1	44.4	40.3	5.2
Sonamukhi Union	1	8119	0.6	4.4	94.2	0.7	10.2	45.5	39.5	4.8
Sonamukhi Union	3	766	0.9	2.9	96.1	0.1	9.4	32.9	48.4	9.3
*Harinathpur	1	2279	0.7	5.1	92.8	1.3	1.1	34.0	60.0	4.9
Harinathpur	1	1824	0.4	4.5	95.1	0.1	1.1	36.3	59.5	3.1
Char Kandahd	1	455	2.0	7.7	84.0	6.4	1.3	24.6	62.2	11.9
*Krishna Gobindapur	1	1070	0.7	5.1	94.2	0.0	21.2	22.3	51.1	5.3
Chak Parulkandi	1	644	0.6	2.5	96.9	0.0	5.4	24.1	61.8	8.7
Gurajia	1	150	0.0	0.0	100.0	0.0	0.0	4.7	94.7	0.7
Sonamukhi Bazar	1	276	1.1	14.1	84.8	0.0	69.6	27.9	2.5	0.0
*Paik Para	1	827	0.0	5.4	94.4	0.1	30.8	58.0	5.9	5.2
Uttar Paik Para	1	415	0.0	1.7	98.3	0.0	26.3	58.6	5.5	9.6
Dakshin Paik Para	1	412	0.0	9.2	90.5	0.2	35.4	57.5	6.3	0.7
*Paranpur	1	497	0.4	4.0	95.0	0.6	0.2	17.3	79.5	3.0
*Parulkandi	1	477	0.2	2.7	96.6	0.4	0.6	88.3	7.8	3.4
*Rasikpur	1	351	0.6	1.1	98.3	0.0	0.3	92.9	6.6	0.3
*Rouhabari	1	1384	0.8	5.5	93.5	0.2	22.3	34.7	40.8	2.3
Rouhabari	1	725	0.8	6.1	93.1	0.0	19.6	38.6	41.5	0.3
Gopalpur	1	201	0.0	3.5	95.5	1.0	39.3	11.4	40.8	8.5
Gachabari	1	263	1.1	7.6	90.9	0.4	29.3	39.2	27.0	4.6
Tatuahata	1	195	1.0	2.6	96.4	0.0	5.1	37.9	56.4	0.5
*Sonamukhi	3	766	0.9	2.9	96.1	0.1	9.4	32.9	48.4	9.3
*Sthalbari	1	1234	1.1	2.1	95.1	1.7	0.5	72.0	18.5	9.1
Subhagachha Union Total		3872	0.4	2.3	97.2	0.1	61.1	26.7	8.1	4.1
*Amal Mehar	1	566	0.9	0.5	98.6	0.0	66.6	20.5	12.9	0.0
*Bairabari Daial (Baggari)	1	199	0.0	1.5	97.5	1.0	52.8	10.6	17.1	19.6
*Barabaria	1	235	2.1	3.0	94.0	0.9	44.3	27.7	20.4	7.7
*Chormara	1	315	0.3	0.3	99.4	0.0	76.5	18.4	4.4	0.6
Chormara	1	102	1.0	0.0	99.0	0.0	87.3	4.9	7.8	0.0
Bangarpara	1	213	0.0	0.5	99.5	0.0	71.4	24.9	2.8	0.9
*Daial	1	366	0.3	4.9	94.8	0.0	64.2	33.6	0.5	1.6

RMO: 1 = Rural, 2 = Urban and 3 = Other Urban

Table C-14: Percentage distribution of general household by type of structure, toilet facility, residence and community

Administrative Unit *Residence* Community	RMO	Number of Households	Percentage of Type of Structure				Percentage of Toilet Facility			
			Pucca	Semi-pucca	Kutcha	Jhupri	Sanitary (With Water Seal)	Sanitary (No Water Seal)	Non-Sanitary	None
1	2	3	4	5	6	7	8	9	10	11
Daial	1	184	0.0	7.6	92.4	0.0	94.0	6.0	0.0	0.0
Tarakandi	1	182	0.5	2.2	97.3	0.0	34.1	61.5	1.1	3.3
*Ekdala	1	88	0.0	21.6	78.4	0.0	50.0	35.2	0.0	14.8
*Jhunkail	1	921	0.1	2.1	97.8	0.0	57.2	28.1	9.7	5.0
Jhunkail	1	340	0.0	0.0	100.0	0.0	61.8	30.9	5.3	2.1
Khaspara	1	185	0.0	0.0	100.0	0.0	61.6	20.5	9.2	8.6
Jhunkail (Kazi Para)	1	91	1.1	15.4	83.5	0.0	86.8	13.2	0.0	0.0
Afania	1	105	0.0	3.8	96.2	0.0	59.0	19.0	15.2	6.7
Chadnagar	1	200	0.0	0.5	99.5	0.0	31.0	42.0	19.0	8.0
*Rauhabari	1	110	0.0	1.8	98.2	0.0	75.5	23.6	0.9	0.0
*Subhagachha	1	1072	0.2	1.5	98.2	0.1	60.4	31.3	4.9	3.4
Subhagachha	1	238	0.0	0.0	99.6	0.4	46.6	45.4	7.1	0.8
Bir Subhagachha	1	557	0.0	0.9	99.1	0.0	56.4	31.8	5.7	6.1
Ghati Subhagachha	1	277	0.7	4.0	95.3	0.0	80.5	18.1	1.4	0.0
Tekani Union Total		3487	0.6	0.3	98.9	0.2	39.0	45.3	11.3	4.4
*Adityapur	1	175	0.6	0.0	99.4	0.0	4.0	74.3	16.0	5.7
*Dakshin Tekani	1	1484	0.5	0.2	99.3	0.1	60.0	33.6	4.7	1.6
Tekani	1	388	0.0	0.0	100.0	0.0	12.9	75.3	11.3	0.5
Uttar Burungi	1	157	0.0	0.0	99.4	0.6	72.6	26.8	0.6	0.0
Kantanagar	1	135	1.5	0.0	98.5	0.0	65.9	11.1	7.4	15.6
Char Burungi	1	232	0.9	1.3	97.8	0.0	78.0	16.8	4.7	0.4
Char Kantanagar	1	275	0.7	0.0	99.3	0.0	77.8	22.2	0.0	0.0
Daskin Burungi	1	297	0.3	0.0	99.7	0.0	81.8	16.8	1.3	0.0
*Harinathpur	1	61	0.0	0.0	100.0	0.0	3.3	42.6	54.1	0.0
*Jumar Khuksa	1	354	0.0	0.0	100.0	0.0	15.8	61.0	12.7	10.5
*Kinarber	1	417	0.0	0.0	98.8	1.2	22.1	31.9	36.0	10.1
*Konabari	1	360	3.3	2.2	94.4	0.0	25.6	51.1	16.1	7.2
*Manikdair	1	228	0.0	0.4	99.6	0.0	15.8	82.9	0.4	0.9
*Par Khuksa	1	408	0.0	0.0	99.8	0.2	45.3	49.8	2.0	2.9
Royganj Upazila Total		77104	1.3	7.7	90.2	0.8	15.3	46.5	28.8	9.3
Royganj Upazila	1	72332	1.2	7.3	90.6	0.8	14.5	46.5	29.3	9.7
Royganj Upazila	2	4325	3.0	13.4	83.0	0.7	26.3	47.9	21.8	4.0
Royganj Upazila	3	447	2.0	8.9	88.4	0.7	39.8	35.6	15.4	9.2
Royganj Paurashava	2	4325	3.0	13.4	83.0	0.7	26.3	47.9	21.8	4.0
Ward No-01 Total		779	2.3	13.0	83.4	1.3	35.7	39.0	21.7	3.6
*Dhangara (Purba)	2	207	3.9	22.7	73.4	0.0	60.4	20.8	16.4	2.4
*Dhangara (Paschim)	2	261	0.8	8.4	88.1	2.7	37.5	38.7	20.3	3.4
*Dhangara (Uttar)	2	184	3.3	10.9	85.9	0.0	19.6	66.8	13.6	0.0
*Simla (Part)(Dhakin&Purbapara)	2	127	1.6	9.4	86.6	2.4	15.0	29.1	44.9	11.0
Ward No-02 Total		772	3.6	7.9	86.4	2.1	23.6	26.8	40.8	8.8
*Dhangara (Pramanik Para)	2	181	0.0	2.2	96.7	1.1	0.0	13.8	78.5	7.7
*Dhangara (Palparamaidhaprjt)	2	185	0.5	10.8	88.6	0.0	51.9	42.7	2.7	2.7
*Dhangara (Dactarparamaidhaibj)	2	231	0.9	7.8	85.3	6.1	29.0	21.6	29.9	19.5

RMO: 1 = Rural, 2 = Urban and 3 = Other Urban

Table C-14: Percentage distribution of general household by type of structure, toilet facility, residence and community

Administrative Unit *Residence* Community	RMO	Number of Households	Percentage of Type of Structure				Percentage of Toilet Facility			
			Pucca	Semi-pucca	Kutcha	Jhupri	Sanitary (With Water Seal)	Sanitary (No Water Seal)	Non-Sanitary	None
1	2	3	4	5	6	7	8	9	10	11
*Royganj (Maidha)	2	175	14.3	10.9	74.9	0.0	10.9	30.3	56.6	2.3
Ward No-03 Total		289	3.1	21.8	75.1	0.0	58.5	39.1	1.7	0.7
*Rantitha (Purab Parshim&Hakinp	2	289	3.1	21.8	75.1	0.0	58.5	39.1	1.7	0.7
Ward No-04 Total		516	6.2	26.6	67.2	0.0	45.2	32.4	20.9	1.6
*Dashar Para	2	72	31.9	38.9	29.2	0.0	56.9	33.3	9.7	0.0
*Dhangara (Uttair Purba Part)	2	60	0.0	5.0	95.0	0.0	0.0	100.0	0.0	0.0
*Purba Lakshmikola (Utt.Pas.Par	2	274	0.7	27.4	71.9	0.0	41.2	29.9	26.6	2.2
*Rantitha (Utt.Bagabari)	2	110	6.4	28.2	65.5	0.0	71.8	0.9	25.5	1.8
Ward No-05 Total		382	1.0	12.3	86.6	0.0	34.3	51.3	13.6	0.8
*Betua Uttar	2	143	2.1	15.4	82.5	0.0	51.0	46.2	2.1	0.7
*Khurda Basuria (Utt. Pars.Part	2	62	0.0	11.3	88.7	0.0	4.8	17.7	77.4	0.0
*Purba Lakshmikola (Ayarpa.Part	2	117	0.9	12.8	86.3	0.0	47.0	50.4	0.9	1.7
*Purbazakshmikoza(Sakarpara Pa.	2	60	0.0	5.0	95.0	0.0	0.0	100.0	0.0	0.0
Ward No-06 Total		528	5.7	13.1	81.3	0.0	22.5	34.3	38.3	4.9
*Jumbar Para	2	62	0.0	8.1	91.9	0.0	12.9	24.2	58.1	4.8
*Maodha Para	2	60	0.0	0.0	100.0	0.0	5.0	91.7	3.3	0.0
*Khurda Basuria (Dhakn Part)	2	75	0.0	4.0	96.0	0.0	4.0	1.3	94.7	0.0
*Purba Lakshmikola	2	272	0.0	15.4	84.6	0.0	26.8	31.3	33.5	8.5
*Uttar Para	2	59	50.8	32.2	16.9	0.0	54.2	42.4	3.4	0.0
Ward No-07 Total		342	0.3	1.8	98.0	0.0	2.6	85.7	11.7	0.0
*Gunaganti	2	225	0.0	1.3	98.7	0.0	3.1	79.1	17.8	0.0
*Makimpur	2	117	0.9	2.6	96.6	0.0	1.7	98.3	0.0	0.0
Ward No-08 Total		169	0.6	3.0	96.4	0.0	5.9	92.3	1.8	0.0
*Chak Mathur	2	61	0.0	0.0	100.0	0.0	0.0	98.4	1.6	0.0
*Maheshpur (Madak Para)(Pur Pa.	2	108	0.9	4.6	94.4	0.0	9.3	88.9	1.9	0.0
Ward No-09 Total		548	0.9	16.2	82.3	0.5	1.3	83.0	8.8	6.9
*Rajibpur (Dhakin Part)	2	189	1.6	35.4	61.9	1.1	2.6	89.4	3.7	4.2
*Maheshpur (Paschim)	2	252	0.8	7.9	90.9	0.4	0.8	89.3	7.9	2.0
*Ramnath (Japra Khuter Char.Dh.	2	107	0.0	1.9	98.1	0.0	0.0	57.0	19.6	23.4
Brahmagachha Union Total		9518	0.5	3.8	95.0	0.8	9.5	67.4	16.5	6.6
*Bamanbhag	1	426	0.9	1.9	96.9	0.2	23.2	66.0	3.5	7.3
Khetabgati	1	198	1.0	3.5	95.5	0.0	0.5	92.4	3.0	4.0
Bamanbhag	1	228	0.9	0.4	98.2	0.4	43.0	43.0	3.9	10.1
*Baraibhag	1	1033	0.9	4.1	94.9	0.2	6.6	77.2	14.6	1.6
Bil Chandi	1	158	0.0	0.0	99.4	0.6	5.7	53.8	38.0	2.5
Kalia Bil	1	200	0.0	7.5	92.5	0.0	8.5	77.0	11.0	3.5
Baraibhag	1	638	1.4	4.2	94.2	0.2	6.6	81.7	10.8	0.9
Gopalpur	1	37	0.0	0.0	100.0	0.0	0.0	100.0	0.0	0.0
*Basuria	1	305	1.6	2.0	92.8	3.6	30.2	47.2	14.1	8.5
*Bhatharia	1	336	0.9	10.4	88.7	0.0	21.7	69.9	6.3	2.1
*Biswas Para	1	134	0.0	0.7	97.0	2.2	8.2	64.2	23.1	4.5
*Brahmagachha	1	914	0.2	1.8	97.0	1.0	14.1	66.4	18.1	1.4
Char Brahmagachha	1	683	0.1	0.9	97.7	1.3	7.0	71.7	19.5	1.8

RMO: 1 = Rural, 2 = Urban and 3 = Other Urban

Table C-14: Percentage distribution of general household by type of structure, toilet facility, residence and community

Administrative Unit *Residence* Community	RMO	Number of Households	Percentage of Type of Structure				Percentage of Toilet Facility			
			Pucca	Semi-pucca	Kutcha	Jhupri	Sanitary (With Water Seal)	Sanitary (No Water Seal)	Non-Sanitary	None
1	2	3	4	5	6	7	8	9	10	11
Brahmagachha	1	231	0.4	4.3	95.2	0.0	35.1	50.6	13.9	0.4
*Budharganti	1	173	0.0	0.0	100.0	0.0	11.0	77.5	5.8	5.8
*Chak Mohanbari	1	361	0.6	1.4	97.5	0.6	8.9	42.9	34.9	13.3
*Chandpur	1	307	0.7	12.1	87.3	0.0	2.0	82.7	8.5	6.8
*Daibagnyaganti	1	299	0.0	8.7	91.3	0.0	11.0	51.8	15.4	21.7
*Dharma Dasganti	1	296	0.0	1.4	97.6	1.0	0.7	88.5	8.4	2.4
*Godganti	1	337	0.0	1.8	98.2	0.0	3.0	93.2	2.7	1.2
*Haman Daman	1	356	0.3	14.0	85.7	0.0	10.1	87.9	1.1	0.8
*Hasil Hossain	1	480	0.8	3.3	95.8	0.0	2.1	81.9	14.6	1.5
*Hasil Raghunathpur	1	274	0.0	2.6	97.1	0.4	0.7	19.3	52.6	27.4
*Ilangi	1	213	0.0	3.8	91.5	4.7	20.7	42.7	22.5	14.1
*Janakiganti	1	159	0.0	5.7	93.7	0.6	14.5	76.7	8.8	0.0
*Kaira	1	857	0.4	3.9	95.3	0.5	1.4	88.3	5.7	4.6
*Kaliabari	1	127	0.8	1.6	97.6	0.0	20.5	62.2	16.5	0.8
*Khamarganti	1	474	0.2	1.1	98.7	0.0	7.8	67.5	20.3	4.4
*Kumar Gara	1	75	1.3	0.0	98.7	0.0	0.0	98.7	0.0	1.3
*Kutharganti	1	422	0.5	4.3	95.3	0.0	5.7	91.9	1.4	0.9
Kutharganti	1	357	0.3	4.2	95.5	0.0	6.2	91.6	1.4	0.8
Masem Hasel	1	65	1.5	4.6	93.8	0.0	3.1	93.8	1.5	1.5
*Randila Bahadur	1	383	0.5	0.8	96.9	1.8	15.7	21.1	39.2	24.0
Chak Gopal	1	72	2.8	0.0	90.3	6.9	1.4	16.7	79.2	2.8
Randila Bahadur	1	311	0.0	1.0	98.4	0.6	19.0	22.2	29.9	28.9
*Randila Prasad	1	95	0.0	0.0	97.9	2.1	1.1	91.6	0.0	7.4
*Tebaria	1	682	0.3	2.9	94.0	2.8	8.5	33.9	43.7	13.9
Hubanganti	1	153	0.0	1.3	98.7	0.0	9.8	19.0	70.6	0.7
Tebaria	1	505	0.2	3.6	92.5	3.8	8.3	35.4	37.6	18.6
Chak Bhataria	1	24	4.2	0.0	95.8	0.0	4.2	95.8	0.0	0.0
Chandaikona Union Total		10089	2.9	17.0	79.4	0.7	16.9	50.7	25.3	7.1
*Balla Bhenkur	1	171	3.5	3.5	89.5	3.5	4.1	18.1	42.7	35.1
*Baoikola	1	398	2.3	25.1	71.1	1.5	0.8	65.6	28.4	5.3
*Berabajua	1	232	0.4	3.9	95.3	0.4	3.0	34.5	53.9	8.6
*Bil Dhamai	1	71	0.0	18.3	77.5	4.2	12.7	31.0	56.3	0.0
*Chak Satra	1	181	1.1	11.0	87.3	0.6	5.0	40.9	51.9	2.2
*Chandaikona	1	1767	7.2	32.3	60.1	0.5	32.9	37.5	26.5	3.2
*Datia Benimadhab	1	202	2.0	34.2	63.9	0.0	53.0	34.7	7.9	4.5
*Datia Digar	1	306	0.0	10.5	89.2	0.3	2.3	83.7	5.2	8.8
*Daulatpur Khurd	1	158	15.2	18.4	66.5	0.0	14.6	81.0	3.8	0.6
*Debrajpur	1	382	0.3	2.6	96.9	0.3	6.3	63.6	19.4	10.7
*Deraganti	1	162	0.0	14.8	85.2	0.0	4.3	58.6	33.3	3.7
*Dumrai	1	236	6.4	34.3	59.3	0.0	30.5	40.7	19.1	9.7
*Kabari Para	1	174	6.9	20.7	72.4	0.0	5.2	93.7	0.0	1.1
*Khoksha Hata	1	69	0.0	10.1	89.9	0.0	13.0	55.1	30.4	1.4
*Kodla Digar	1	863	2.0	16.9	79.7	1.4	22.1	28.9	42.2	6.8

RMO: 1 = Rural, 2 = Urban and 3 = Other Urban

Table C-14: Percentage distribution of general household by type of structure, toilet facility, residence and community

Administrative Unit *Residence* Community	RMO	Number of Households	Percentage of Type of Structure				Percentage of Toilet Facility			
			Pucca	Semi-pucca	Kutcha	Jhupri	Sanitary (With Water Seal)	Sanitary (No Water Seal)	Non-Sanitary	None
1	2	3	4	5	6	7	8	9	10	11
*Lakshmi Bishnuprasad	1	273	0.7	7.3	91.2	0.7	0.7	40.3	54.2	4.8
*Mojafarpur (Mazupur)	1	496	4.4	16.7	77.8	1.0	15.9	64.7	11.5	7.9
*Nijhuri	1	313	0.0	4.8	94.9	0.3	33.2	49.2	14.4	3.2
*Parkodla	1	255	2.4	6.3	91.4	0.0	7.8	52.2	26.7	13.3
*Paschim Lakshmikola	1	283	5.3	29.7	62.5	2.5	8.1	84.5	1.4	6.0
*Purba Paikara	1	360	0.6	15.3	81.4	2.8	0.6	71.4	7.2	20.8
*Rudrapur	1	239	9.6	23.4	66.9	0.0	41.8	18.4	38.5	1.3
*Saria Hajipur	1	188	0.0	6.9	93.1	0.0	4.8	78.2	17.0	0.0
*Saraidaha	1	239	0.0	3.8	94.1	2.1	5.0	92.1	1.3	1.7
*Sarutia	1	239	0.0	16.3	83.3	0.4	18.0	42.7	32.2	7.1
*Senganti	1	155	0.0	16.1	83.9	0.0	51.6	38.1	4.5	5.8
*Simla (Part)	1	970	0.1	10.0	89.9	0.0	15.8	50.1	29.0	5.2
*Sonaram	1	300	0.3	12.7	86.3	0.7	1.7	25.7	47.7	25.0
*Shyamgop	1	246	0.0	2.0	98.0	0.0	1.2	67.9	20.7	10.2
*Tabari Para	1	161	0.0	4.3	95.7	0.0	3.1	83.2	6.2	7.5
Dhamainagar Union Total		5114	1.7	3.4	93.5	1.4	9.2	53.4	25.9	11.5
*Adityabaria	1	92	0.0	0.0	98.9	1.1	0.0	90.2	0.0	9.8
*Andra	1	162	8.6	4.3	85.8	1.2	2.5	88.3	6.2	3.1
*Arjuni	1	102	0.0	2.0	97.1	1.0	1.0	67.6	31.4	0.0
*Bnakai	1	571	3.2	4.6	91.6	0.7	12.3	49.4	38.4	0.0
Bnakai	1	442	3.2	5.4	90.5	0.9	11.5	42.5	45.9	0.0
Sikarpur	1	129	3.1	1.6	95.3	0.0	14.7	72.9	12.4	0.0
*Barail	1	102	5.9	0.0	90.2	3.9	11.8	2.9	52.9	32.4
*Binod Bari	1	131	0.8	0.0	96.9	2.3	0.0	9.2	90.8	0.0
*Chander Paikara	1	137	0.0	6.6	93.4	0.0	0.0	75.9	8.8	15.3
*Dhamainagar	1	418	1.2	4.3	93.1	1.4	3.6	60.8	26.8	8.9
*Goal Para	1	87	0.0	1.1	98.9	0.0	8.0	74.7	9.2	8.0
*Golta	1	57	1.8	1.8	89.5	7.0	3.5	86.0	8.8	1.8
*Jamtail	1	396	1.0	2.5	95.7	0.8	8.8	62.9	19.4	8.8
*Khiail	1	150	0.7	0.0	98.0	1.3	2.0	55.3	32.0	10.7
*Khodadpur	1	129	0.0	0.0	100.0	0.0	0.0	68.2	20.9	10.9
Khodadpur	1	107	0.0	0.0	100.0	0.0	0.0	77.6	16.8	5.6
Haldibari	1	22	0.0	0.0	100.0	0.0	0.0	22.7	40.9	36.4
*Kumarpur	1	82	0.0	1.2	98.8	0.0	9.8	39.0	32.9	18.3
*Krishnapur	1	202	4.5	11.4	74.8	9.4	19.3	21.3	44.1	15.3
*Khidra Suhara	1	82	0.0	0.0	100.0	0.0	8.5	91.5	0.0	0.0
*Khirtala	1	677	0.6	5.0	94.1	0.3	22.2	32.1	21.3	24.5
Khirtala	1	166	1.2	8.4	89.8	0.6	43.4	22.3	15.7	18.7
Baitkamari	1	84	0.0	2.4	96.4	1.2	25.0	21.4	20.2	33.3
Mirzapur	1	65	0.0	4.6	95.4	0.0	0.0	50.8	27.7	21.5
Daulatpur	1	74	0.0	6.8	93.2	0.0	2.7	25.7	35.1	36.5
Chaka Bil	1	5	0.0	0.0	100.0	0.0	100.0	0.0	0.0	0.0
Chandiduar	1	16	0.0	0.0	100.0	0.0	0.0	81.3	6.3	12.5

RMO: 1 = Rural, 2 = Urban and 3 = Other Urban

Table C-14: Percentage distribution of general household by type of structure, toilet facility, residence and community

Administrative Unit *Residence* Community	RMO	Number of Households	Percentage of Type of Structure				Percentage of Toilet Facility			
			Pucca	Semi-pucca	Kutcha	Jhupri	Sanitary (With Water Seal)	Sanitary (No Water Seal)	Non-Sanitary	None
1	2	3	4	5	6	7	8	9	10	11
Bhadli Para	1	106	0.0	4.7	95.3	0.0	38.7	41.5	5.7	14.2
Protap Guchchhagram	1	161	1.2	3.1	95.7	0.0	5.6	32.9	31.1	30.4
*Kurcha	1	127	8.7	0.8	90.6	0.0	0.0	100.0	0.0	0.0
*Lakshmi Kolattar	1	26	0.0	7.7	92.3	0.0	0.0	92.3	7.7	0.0
*Majhuria	1	111	0.9	3.6	95.5	0.0	11.7	88.3	0.0	0.0
*Mechhabaria	1	18	0.0	0.0	100.0	0.0	0.0	88.9	11.1	0.0
*Nabankota	1	85	0.0	0.0	98.8	1.2	36.5	35.3	9.4	18.8
*Naopa	1	149	2.0	0.0	98.0	0.0	2.7	6.7	59.7	30.9
*Sadra	1	107	1.9	0.0	91.6	6.5	0.0	19.6	61.7	18.7
*Saroil	1	289	0.3	3.1	95.8	0.7	6.2	66.4	11.4	15.9
Saroil	1	169	0.0	0.0	98.8	1.2	10.1	58.6	10.7	20.7
Kholabaria	1	120	0.8	7.5	91.7	0.0	0.8	77.5	12.5	9.2
*Shibpur	1	435	0.2	3.0	94.3	2.5	7.4	49.9	29.7	13.1
Shibpur	1	188	0.0	2.7	95.2	2.1	6.4	48.4	33.5	11.7
Kusta	1	120	0.8	3.3	90.0	5.8	10.0	20.0	55.0	15.0
Mahashacha Chapar	1	70	0.0	5.7	94.3	0.0	10.0	65.7	0.0	24.3
Debipur	1	57	0.0	0.0	100.0	0.0	1.8	98.2	0.0	0.0
*Uttar Faridpur	1	190	1.6	6.8	91.6	0.0	10.5	76.3	5.8	7.4
Dhangara Union Total		7670	0.5	5.1	93.7	0.7	29.0	45.7	16.4	8.8
Dhangara Union	1	7223	0.4	4.9	94.1	0.7	28.4	46.4	16.4	8.8
Dhangara Union	3	447	2.0	8.9	88.4	0.7	39.8	35.6	15.4	9.2
*Abudia	1	510	0.2	3.9	94.3	1.6	24.9	48.0	21.2	5.9
*Basuria	1	410	0.0	2.7	96.8	0.5	29.0	60.5	6.8	3.7
*Betua Dakshin Para	1	422	0.0	1.9	97.9	0.2	5.0	87.4	7.6	0.0
*Bhikanpur	1	216	0.9	0.9	92.1	6.0	3.2	70.4	23.1	3.2
*Bil Chandi	1	141	0.7	9.9	89.4	0.0	63.1	17.7	9.9	9.2
*Darbastu	1	80	0.0	1.3	98.8	0.0	11.3	50.0	28.8	10.0
*Joyanpur	1	466	0.4	5.2	94.4	0.0	33.7	36.1	18.5	11.8
*Jhapra	1	1414	0.1	5.2	94.2	0.4	11.9	54.0	20.7	13.4
Kazipur	1	206	0.0	11.7	88.3	0.0	35.4	33.0	13.1	18.4
Chak Abhiram	1	92	1.1	10.9	88.0	0.0	0.0	3.3	83.7	13.0
Kalicharan Jhapra	1	119	0.0	0.8	95.8	3.4	0.8	91.6	4.2	3.4
Mallikchand	1	189	0.5	6.9	92.1	0.5	16.9	71.4	1.6	10.1
Nauda	1	89	0.0	2.2	97.8	0.0	25.8	46.1	15.7	12.4
Ramnath (Part)	1	171	0.0	4.7	94.7	0.6	14.0	71.9	7.6	6.4
Jhapra Abhiram	1	359	0.0	2.5	97.5	0.0	3.1	64.9	30.1	1.9
Bulakipur	1	166	0.0	0.6	99.4	0.0	2.4	18.1	27.1	52.4
Chandragathi	1	23	0.0	26.1	73.9	0.0	0.0	95.7	0.0	4.3
*Karilabari	1	262	0.0	3.1	96.9	0.0	49.6	29.8	1.5	19.1
*Nalchhia	1	537	1.1	9.1	89.8	0.0	65.2	27.2	3.2	4.5
Nalchhia	1	381	1.6	9.2	89.2	0.0	71.1	18.4	4.5	6.0
Sonai	1	156	0.0	9.0	91.0	0.0	50.6	48.7	0.0	0.6
*Nijpara	1	100	0.0	6.0	94.0	0.0	94.0	6.0	0.0	0.0

RMO: 1 = Rural, 2 = Urban and 3 = Other Urban

Table C-14: Percentage distribution of general household by type of structure, toilet facility, residence and community

Administrative Unit *Residence* Community	RMO	Number of Households	Percentage of Type of Structure				Percentage of Toilet Facility			
			Pucca	Semi-pucca	Kutcha	Jhupri	Sanitary (With Water Seal)	Sanitary (No Water Seal)	Non-Sanitary	None
1	2	3	4	5	6	7	8	9	10	11
*Purba Atgharia	1	562	0.0	2.1	97.5	0.4	24.7	54.3	15.8	5.2
*Rauha	1	543	0.7	11.2	88.0	0.0	43.6	16.6	37.4	2.4
*Royganj (Part)	3	447	2.0	8.9	88.4	0.7	39.8	35.6	15.4	9.2
Royganj (Part)	3	167	2.4	10.2	85.6	1.8	67.1	12.0	9.0	12.0
Lahor	3	191	0.5	11.5	88.0	0.0	28.8	51.3	18.8	1.0
Chak Chandaikona	3	89	4.5	1.1	94.4	0.0	12.4	46.1	20.2	21.3
*Salisabala	1	572	0.2	2.3	97.6	0.0	34.3	38.6	10.5	16.6
*Telijana	1	988	0.7	4.9	92.5	1.9	21.0	49.9	18.4	10.7
Telijana	1	376	1.1	9.8	87.5	1.6	16.5	44.1	29.8	9.6
Chor Tezijona	1	416	0.5	1.9	94.7	2.9	19.0	58.2	15.1	7.7
Nishchintapur	1	196	0.5	1.5	97.4	0.5	33.7	43.4	3.6	19.4
Dhubil Union Total		6954	0.6	5.4	92.5	1.5	14.1	29.6	44.5	11.8
*Amsara	1	974	0.9	5.0	92.3	1.7	5.2	11.6	60.8	22.4
*Bethua	1	929	0.9	1.6	97.0	0.5	18.0	27.2	44.7	10.1
*Chak Daud	1	61	0.0	3.3	95.1	1.6	4.9	82.0	13.1	0.0
*Chak Ghughat	1	82	0.0	3.7	96.3	0.0	6.1	56.1	14.6	23.2
*Chowdhury Ghughat	1	409	0.2	2.9	96.8	0.0	1.5	52.8	42.1	3.7
*Chuniakhara	1	308	0.3	1.9	95.8	1.9	16.6	15.3	67.9	0.3
*Dhubil Katarmahal	1	477	1.9	12.4	83.6	2.1	7.5	41.1	39.8	11.5
*Dhubil Mehamanshahi	1	736	0.7	5.0	94.0	0.3	18.1	19.7	50.5	11.7
*Gopinathpur	1	183	0.0	13.1	86.9	0.0	6.0	13.7	42.6	37.7
*Ichhidaha	1	151	0.7	7.3	91.4	0.7	19.2	45.7	13.2	21.9
*Jhaul	1	567	0.9	2.3	96.8	0.0	18.0	31.2	48.1	2.6
*Kharija Ghughat	1	170	0.0	2.4	97.6	0.0	25.9	6.5	64.7	2.9
*Malatinagar	1	931	0.1	8.8	88.9	2.1	18.8	43.6	32.9	4.7
*Naipara	1	263	0.0	2.3	86.3	11.4	10.3	8.0	49.0	32.7
*Satkusi	1	409	0.0	5.9	91.2	2.9	17.6	47.4	28.1	6.8
*Shyamerghana	1	135	0.0	5.9	94.1	0.0	43.7	27.4	8.9	20.0
*Uttarpara Bharmohini	1	169	0.6	11.2	88.2	0.0	4.1	32.5	48.5	14.8
Ghurka Union Total		9033	1.7	10.2	87.6	0.6	14.5	47.0	29.8	8.6
*Basudebkol	1	757	0.1	5.2	94.2	0.5	5.3	35.9	41.0	17.8
Uttarpara	1	255	0.4	2.7	96.9	0.0	0.4	38.4	35.3	25.9
Dakshinpara	1	321	0.0	4.7	94.1	1.2	7.5	40.2	38.3	14.0
Buthar Char	1	98	0.0	5.1	94.9	0.0	0.0	5.1	78.6	16.3
Kutuber Char	1	83	0.0	14.5	85.5	0.0	18.1	48.2	24.1	9.6
*Bhuiyanganti	1	313	0.3	7.0	92.7	0.0	11.8	48.6	11.2	28.4
Sthan Singhpur	1	156	0.6	7.1	92.3	0.0	6.4	69.9	7.1	16.7
Kalikapur	1	111	0.0	3.6	96.4	0.0	18.0	18.9	11.7	51.4
Bhuyaganty	1	46	0.0	15.2	84.8	0.0	15.2	47.8	23.9	13.0
*Chak Gobindapur	1	535	2.8	13.5	83.7	0.0	21.9	50.7	26.7	0.7
*Deobhog	1	360	0.8	8.9	89.4	0.8	12.8	27.5	45.8	13.9
*Ghurka	1	1361	0.7	11.3	86.7	1.2	18.7	40.0	22.3	19.0
*Harni	1	189	0.5	4.8	94.2	0.5	17.5	43.9	30.2	8.5

RMO: 1 = Rural, 2 = Urban and 3 = Other Urban

Table C-14: Percentage distribution of general household by type of structure, toilet facility, residence and community

Administrative Unit *Residence* Community	RMO	Number of Households	Percentage of Type of Structure				Percentage of Toilet Facility			
			Pucca	Semi-pucca	Kutcha	Jhupri	Sanitary (With Water Seal)	Sanitary (No Water Seal)	Non-Sanitary	None
1	2	3	4	5	6	7	8	9	10	11
*Hat Ichla	1	382	0.5	7.1	92.4	0.0	1.0	16.8	82.2	0.0
*Ichla Digar	1	614	1.5	16.6	81.8	0.2	17.4	58.1	23.3	1.1
*Jagannathpur	1	760	0.1	5.4	94.5	0.0	36.4	49.6	10.8	3.2
Jagannathpur	1	520	0.0	1.7	98.3	0.0	30.6	49.8	15.0	4.6
Jhanjali Para	1	240	0.4	13.3	86.3	0.0	49.2	49.2	1.7	0.0
*Khurd Raghunathpur	1	273	2.9	15.0	80.2	1.8	9.5	50.5	17.6	22.3
*Langalmura	1	755	0.7	11.7	87.7	0.0	8.6	41.2	44.9	5.3
*Madhyapara Bharmohini	1	1025	7.8	20.4	70.4	1.4	21.3	59.4	17.6	1.8
*Mordia	1	167	0.0	4.2	94.6	1.2	1.8	41.9	33.5	22.8
*Royhati	1	807	0.7	5.0	94.3	0.0	5.2	88.7	6.1	0.0
Royhati	1	567	0.9	5.3	93.8	0.0	1.4	94.0	4.6	0.0
Royhati Digharpar	1	240	0.4	4.2	95.4	0.0	14.2	76.3	9.6	0.0
*Sreeramer Para	1	303	0.7	3.3	96.0	0.0	0.3	49.8	44.9	5.0
*Shyamnai	1	432	2.5	5.6	90.7	1.2	9.5	7.9	77.5	5.1
Durgapur	1	111	0.0	0.9	99.1	0.0	6.3	0.0	93.7	0.0
Muraripur	1	120	0.0	6.7	90.0	3.3	11.7	3.3	80.8	4.2
Shyamnai	1	201	5.5	7.5	86.6	0.5	10.0	14.9	66.7	8.5
Nalka Union Total		8807	0.4	3.7	95.4	0.5	18.5	55.1	18.3	8.1
*Alam Chandpur	1	151	0.0	6.0	94.0	0.0	38.4	59.6	1.3	0.7
Alam Chandpur	1	95	0.0	6.3	93.7	0.0	36.8	61.1	1.1	1.1
Sorabari	1	56	0.0	5.4	94.6	0.0	41.1	57.1	1.8	0.0
*Angaru	1	212	0.9	14.6	84.4	0.0	1.9	72.6	8.0	17.5
*Bishnupur	1	193	0.0	1.0	98.4	0.5	0.0	74.6	17.1	8.3
*Chak Dader Para	1	133	0.0	3.0	97.0	0.0	0.8	78.9	9.0	11.3
*Chak Manohar	1	234	0.0	1.7	97.9	0.4	9.4	61.5	8.5	20.5
*Char Faridpur	1	328	0.3	0.3	99.4	0.0	50.9	25.9	20.4	2.7
*Dadpur	1	568	0.4	3.9	93.3	2.5	25.2	48.8	14.3	11.8
Mahat Para	1	249	0.4	3.6	96.0	0.0	39.8	42.6	0.8	16.9
Kayesta Para	1	106	0.9	2.8	86.8	9.4	11.3	10.4	62.3	16.0
Daspara	1	97	0.0	4.1	91.8	4.1	8.2	80.4	5.2	6.2
Podder Para	1	116	0.0	5.2	94.8	0.0	20.7	70.7	6.9	1.7
*Dattakusa	1	605	0.0	2.3	97.7	0.0	24.0	29.6	38.0	8.4
Dattakusa	1	361	0.0	0.6	99.4	0.0	20.5	21.1	49.9	8.6
Kalipur	1	244	0.0	4.9	95.1	0.0	29.1	42.2	20.5	8.2
*Gopinathpur	1	118	0.0	1.7	98.3	0.0	22.9	73.7	0.8	2.5
*Erandaha	1	1339	0.7	6.4	92.8	0.1	13.7	60.8	23.3	2.2
Hatkanda	1	191	0.0	3.1	96.9	0.0	30.9	34.0	23.0	12.0
Erandaha	1	998	0.4	6.3	93.2	0.1	11.4	65.7	22.1	0.7
Majhi Para	1	150	3.3	11.3	85.3	0.0	6.7	62.0	31.3	0.0
*Jhakri	1	730	1.0	3.0	95.8	0.3	16.7	70.7	10.5	2.1
Jhakri	1	205	1.0	4.9	94.1	0.0	17.1	61.0	14.6	7.3
Horganti	1	377	0.3	1.9	97.9	0.0	20.2	70.0	9.8	0.0
Alakdia	1	148	2.7	3.4	92.6	1.4	7.4	85.8	6.8	0.0

RMO: 1 = Rural, 2 = Urban and 3 = Other Urban

Table C-14: Percentage distribution of general household by type of structure, toilet facility, residence and community

Administrative Unit *Residence* Community	RMO	Number of Households	Percentage of Type of Structure				Percentage of Toilet Facility			
			Pucca	Semi-pucca	Kutcha	Jhupri	Sanitary (With Water Seal)	Sanitary (No Water Seal)	Non-Sanitary	None
1	2	3	4	5	6	7	8	9	10	11
*Kanthalbaria	1	690	0.6	1.7	97.5	0.1	5.7	74.9	11.2	8.3
Kanthalbaria	1	315	0.6	2.5	96.5	0.3	8.6	82.9	6.7	1.9
Boaliar Char	1	375	0.5	1.1	98.4	0.0	3.2	68.3	14.9	13.6
*Kumajpur	1	417	0.5	6.0	88.7	4.8	12.5	24.5	48.7	14.4
Kumajpur	1	325	0.3	7.7	85.8	6.2	9.5	27.1	52.9	10.5
Sahabganj	1	64	1.6	0.0	98.4	0.0	28.1	14.1	31.3	26.6
West Muradpur	1	28	0.0	0.0	100.0	0.0	10.7	17.9	39.3	32.1
*East Mathurapur	1	434	0.2	1.6	98.2	0.0	22.6	58.8	11.3	7.4
*Nalchhia	1	230	0.0	0.4	99.6	0.0	47.4	13.0	23.5	16.1
Nalchhia	1	203	0.0	0.5	99.5	0.0	42.4	13.3	26.1	18.2
Shah Para	1	27	0.0	0.0	100.0	0.0	85.2	11.1	3.7	0.0
*Nalka Sengati	1	648	0.2	3.7	95.8	0.3	21.8	56.8	13.9	7.6
Nalka Sengati	1	459	0.0	3.5	96.3	0.2	22.9	62.3	6.8	8.1
Kaimgram	1	189	0.5	4.2	94.7	0.5	19.0	43.4	31.2	6.3
*Purba Faridpur	1	598	0.3	5.7	94.0	0.0	5.0	76.3	11.5	7.2
*Rampur	1	117	0.0	3.4	96.6	0.0	26.5	11.1	24.8	37.6
*Ratankandi	1	249	0.4	2.8	96.0	0.8	16.9	45.0	28.9	9.2
*Sujapur	1	406	0.2	2.2	96.8	0.7	21.2	57.4	11.8	9.6
Sujapur	1	308	0.0	1.9	98.1	0.0	22.1	60.1	9.4	8.4
Paschim Maturapur	1	98	1.0	3.1	92.9	3.1	18.4	49.0	19.4	13.3
*Tin Nandina	1	407	0.0	1.5	98.5	0.0	31.7	42.5	16.7	9.1
Tin Nandina (Panch Para)	1	90	0.0	1.1	98.9	0.0	0.0	85.6	4.4	10.0
Khamar Para	1	135	0.0	1.5	98.5	0.0	43.7	32.6	14.8	8.9
Khola Para	1	90	0.0	2.2	97.8	0.0	74.4	22.2	1.1	2.2
Adrosho Para (Kholapara)	1	92	0.0	1.1	98.9	0.0	3.3	34.8	46.7	15.2
Pangashi Union Total		9639	0.9	5.8	92.5	0.8	1.5	25.6	60.1	12.8
*Benganai	1	2051	0.9	7.1	91.3	0.7	0.1	16.5	69.6	13.7
Majh Para	1	226	0.0	6.2	91.2	2.7	0.0	19.5	64.6	15.9
Uttarpara	1	341	2.9	4.4	92.7	0.0	0.0	13.8	86.2	0.0
Purbapara	1	206	0.0	0.0	99.5	0.5	0.0	4.4	64.6	31.1
Paschimpara	1	310	1.0	7.4	91.6	0.0	0.0	24.2	64.2	11.6
Baikunthapur	1	470	0.9	4.5	93.2	1.5	0.6	18.7	62.6	18.1
Gangarampur	1	103	0.0	0.0	100.0	0.0	0.0	0.0	93.2	6.8
Manoharpur	1	395	0.3	18.5	81.0	0.3	0.0	19.2	67.1	13.7
*Brahmanbaria	1	790	0.1	1.6	97.7	0.5	0.5	15.6	67.8	16.1
Brahmanbaria	1	458	0.2	1.3	97.6	0.9	0.2	7.6	64.6	27.5
Nizamganti	1	203	0.0	3.4	96.6	0.0	1.5	39.9	58.6	0.0
Dhangar Para	1	129	0.0	0.0	100.0	0.0	0.0	5.4	93.8	0.8
*Chak Nur	1	726	1.7	7.2	91.0	0.1	3.4	39.3	51.4	5.9
*Deulmura	1	379	1.6	10.0	86.5	1.8	1.8	9.0	72.3	16.9
*Gram Pangashi	1	870	1.3	14.4	82.2	2.2	0.3	23.6	61.6	14.5
Gram Pangashi	1	704	1.6	17.8	78.3	2.4	0.4	29.1	58.2	12.2
Hatkanda	1	166	0.0	0.0	98.8	1.2	0.0	0.0	75.9	24.1

RMO: 1 = Rural, 2 = Urban and 3 = Other Urban

Table C-14: Percentage distribution of general household by type of structure, toilet facility, residence and community

Administrative Unit *Residence* Community	RMO	Number of Households	Percentage of Type of Structure				Percentage of Toilet Facility			
			Pucca	Semi-pucca	Kutcha	Jhupri	Sanitary (With Water Seal)	Sanitary (No Water Seal)	Non-Sanitary	None
1	2	3	4	5	6	7	8	9	10	11
*Hat Pangashi	1	770	0.8	5.1	92.9	1.3	4.9	42.5	46.0	6.6
Hat Pangashi	1	580	1.0	3.3	95.5	0.2	0.2	50.9	47.1	1.9
Chauraganti	1	190	0.0	10.5	84.7	4.7	19.5	16.8	42.6	21.1
*Kalinja	1	318	0.0	4.7	95.0	0.3	0.0	7.9	78.0	14.2
Kalinja	1	229	0.0	6.6	93.4	0.0	0.0	4.8	76.0	19.2
Adarshapara	1	89	0.0	0.0	98.9	1.1	0.0	15.7	83.1	1.1
*Krishnadia	1	209	0.0	2.4	97.6	0.0	0.0	16.3	42.1	41.6
*Matikora	1	306	1.3	6.9	91.8	0.0	0.0	3.9	83.7	12.4
*Metra Teghari	1	407	1.7	1.7	92.4	4.2	2.9	30.7	54.1	12.3
*Mirer Deulmura	1	663	1.8	4.1	94.0	0.2	3.6	45.9	42.4	8.1
*Naoda Salua	1	1136	0.2	3.9	95.7	0.3	2.7	26.1	56.4	14.8
Purbapara	1	275	0.0	1.5	98.5	0.0	0.0	51.6	34.5	13.8
Paschimpara	1	385	0.3	5.2	93.8	0.8	0.0	24.9	54.5	20.5
Chak Anar Dumur	1	87	1.1	3.4	95.4	0.0	1.1	0.0	69.0	29.9
Narayan Salua	1	101	0.0	4.0	96.0	0.0	0.0	5.0	93.1	2.0
Kaya Bil	1	193	0.0	6.7	93.3	0.0	0.0	9.3	87.0	3.6
Nauda Dumur	1	95	0.0	0.0	100.0	0.0	31.6	36.8	14.7	16.8
*Narua	1	217	0.0	2.3	97.7	0.0	0.0	34.6	60.4	5.1
*Rameshwarganti	1	413	0.2	1.0	98.5	0.2	0.0	57.9	40.7	1.5
*Sreedasganti	1	384	0.8	4.7	94.5	0.0	0.0	11.2	67.4	21.4
Sreedasganti	1	292	1.0	4.1	94.9	0.0	0.0	10.3	74.7	15.1
Mamokarganti	1	92	0.0	6.5	93.5	0.0	0.0	14.1	44.6	41.3
Sonakhara Union Total		5955	1.7	9.0	88.5	0.8	22.1	39.7	23.5	14.7
*Akra	1	349	0.6	1.7	95.4	2.3	14.6	24.1	44.1	17.2
*Bandihar	1	104	0.0	7.7	92.3	0.0	50.0	38.5	0.0	11.5
*Bansail	1	314	1.3	9.6	88.2	1.0	24.8	58.3	7.6	9.2
*Bhuiat	1	504	5.6	14.7	78.6	1.2	24.8	33.7	34.5	6.9
*Dhaljan	1	622	0.0	8.5	90.4	1.1	10.0	46.3	23.5	20.3
*Dostpara	1	232	0.0	0.9	98.7	0.4	11.6	37.1	24.6	26.7
*Gopalpur	1	185	0.0	10.3	89.7	0.0	41.1	40.5	14.1	4.3
*Gothita	1	341	0.0	3.2	95.9	0.9	8.8	19.6	55.1	16.4
*Hajipur	1	190	0.0	17.9	82.1	0.0	33.2	65.8	1.1	0.0
*Kalia	1	184	0.0	7.1	92.9	0.0	31.0	13.0	26.1	29.9
*Khaichala	1	290	0.0	4.8	95.2	0.0	13.4	13.1	55.5	17.9
*Madhupur	1	220	0.0	8.2	90.9	0.9	9.5	54.5	18.6	17.3
*Mauhar	1	194	0.0	0.0	100.0	0.0	4.6	41.8	27.8	25.8
*Nimgachi	1	547	8.8	26.3	62.9	2.0	21.0	51.6	23.9	3.5
*Paschim Atgharia	1	216	5.1	2.3	92.6	0.0	62.0	12.0	3.2	22.7
*Pulla	1	167	1.2	10.2	88.6	0.0	65.9	22.8	3.0	8.4
*Rupakhara	1	313	0.6	5.1	94.2	0.0	27.2	66.8	2.9	3.2
*Shitalpai	1	25	0.0	0.0	100.0	0.0	0.0	100.0	0.0	0.0
*Sonakhara	1	227	0.0	3.5	96.5	0.0	1.3	86.3	1.3	11.0
*Sreerampur	1	479	0.4	10.9	87.5	1.3	22.1	31.9	32.2	13.8

RMO: 1 = Rural, 2 = Urban and 3 = Other Urban

Table C-14: Percentage distribution of general household by type of structure, toilet facility, residence and community

Administrative Unit *Residence* Community	RMO	Number of Households	Percentage of Type of Structure				Percentage of Toilet Facility			
			Pucca	Semi-pucca	Kutcha	Jhupri	Sanitary (With Water Seal)	Sanitary (No Water Seal)	Non-Sanitary	None
1	2	3	4	5	6	7	8	9	10	11
*Uttra Hajipur	1	252	0.0	5.2	94.4	0.4	28.2	21.8	5.6	44.4
Shahjadpur Upazila Total		123181	2.6	8.3	87.0	2.2	8.7	36.9	51.5	2.9
Shahjadpur Upazila	1	107366	1.4	6.6	89.7	2.3	8.4	34.4	54.2	3.0
Shahjadpur Upazila	2	14179	11.7	21.9	65.8	0.6	11.2	57.1	29.3	2.3
Shahjadpur Upazila	3	1636	0.1	1.4	91.1	7.4	3.7	27.7	68.6	0.0
Shahjadpur Paurashava	2	14179	11.7	21.9	65.8	0.6	11.2	57.1	29.3	2.3
Ward No-01 Total		1674	17.3	25.6	56.2	1.0	13.8	53.3	31.8	1.0
*Dak Bangla Para	2	120	35.0	35.8	24.2	5.0	23.3	15.0	61.7	0.0
*Dhabaria	2	456	5.5	12.7	81.6	0.2	5.5	32.5	58.6	3.5
*Kanda Para	2	567	16.8	25.6	57.5	0.2	10.8	72.7	16.6	0.0
*Sherkhali	2	531	23.9	34.3	40.1	1.7	22.0	59.3	18.5	0.2
Ward No-02 Total		1580	13.5	23.3	63.2	0.0	20.7	54.6	23.5	1.3
*Bheruadhah	2	35	25.7	45.7	28.6	0.0	62.9	22.9	8.6	5.7
*Charu Para	2	48	25.0	39.6	35.4	0.0	43.8	56.3	0.0	0.0
*Pathan Para	2	146	17.1	47.3	35.6	0.0	11.6	67.1	18.5	2.7
*Chuniakhali Para	2	271	22.9	28.4	48.7	0.0	19.2	58.3	22.5	0.0
*Ruppur	2	1080	9.7	17.3	73.0	0.0	19.9	52.9	25.9	1.3
Ward No-03 Total		1234	25.3	38.7	35.5	0.5	16.5	74.1	8.6	0.7
*Chala Shahjadpur	2	233	24.5	61.4	13.3	0.9	21.9	76.4	1.7	0.0
*Chayani Para	2	127	31.5	42.5	26.0	0.0	12.6	80.3	5.5	1.6
*Manirampur	2	557	27.1	34.6	37.7	0.5	20.1	67.1	12.4	0.4
*Nishipara	2	101	13.9	15.8	70.3	0.0	0.0	91.1	4.0	5.0
*Roypara	2	101	19.8	41.6	38.6	0.0	18.8	80.2	1.0	0.0
*Saha Para	2	115	26.1	26.1	47.0	0.9	5.2	76.5	18.3	0.0
Ward No-04 Total		1482	9.1	19.3	68.7	2.9	1.1	70.6	25.9	2.4
*Andharkota Para	2	230	14.3	29.6	56.1	0.0	2.2	93.9	3.9	0.0
*Dargah Para	2	349	11.2	25.8	63.0	0.0	0.3	88.5	10.0	1.1
*Pukurpar	2	903	7.0	14.2	74.1	4.8	1.2	57.7	37.7	3.4
Ward No-05 Total		1684	4.8	13.8	81.1	0.3	3.6	64.3	29.3	2.8
*Aikbari Parkola	2	354	9.9	15.0	74.0	1.1	2.5	64.7	32.2	0.6
*Parkola	2	880	1.8	11.1	86.9	0.1	5.7	63.9	28.4	2.0
*Prannathpur	2	450	6.4	18.2	75.3	0.0	0.4	64.7	28.9	6.0
Ward No-06 Total		1470	12.4	13.4	74.1	0.0	6.2	62.4	31.4	0.0
*Aikbari Shaktipur	2	214	10.7	13.6	75.7	0.0	1.9	58.9	39.3	0.0
*Khanjan Dear	2	311	12.2	10.9	76.8	0.0	5.1	55.9	38.9	0.0
*Rambari	2	517	17.0	14.9	68.1	0.0	13.2	74.9	12.0	0.0
*Taltala Natun Para	2	428	7.9	13.3	78.7	0.0	0.7	54.0	45.3	0.0
Ward No-07 Total		1743	5.7	19.3	74.7	0.3	2.1	41.8	48.4	7.7
*Nalua	2	687	2.2	6.6	91.3	0.0	0.6	37.3	44.8	17.3
*Shaktipur	2	556	3.8	9.9	85.6	0.7	4.0	26.3	68.5	1.3
*Uttar Dhariapur	2	500	12.8	47.2	39.8	0.2	2.0	65.4	30.8	1.8
Ward No-08 Total		1807	17.7	31.3	51.0	0.0	31.9	42.2	24.6	1.3
*Dhariapur	2	1807	17.7	31.3	51.0	0.0	31.9	42.2	24.6	1.3

RMO: 1 = Rural, 2 = Urban and 3 = Other Urban

Table C-14: Percentage distribution of general household by type of structure, toilet facility, residence and community

Administrative Unit *Residence* Community	RMO	Number of Households	Percentage of Type of Structure				Percentage of Toilet Facility			
			Pucca	Semi-pucca	Kutcha	Jhupri	Sanitary (With Water Seal)	Sanitary (No Water Seal)	Non-Sanitary	None
1	2	3	4	5	6	7	8	9	10	11
Ward No-09 Total		1505	2.1	14.4	83.1	0.5	3.5	59.0	34.7	2.9
*Dakshin Bara Bil	2	615	2.3	13.2	83.7	0.8	0.2	73.8	22.4	3.6
*Uttar Bara Bil	2	890	1.9	15.2	82.7	0.2	5.7	48.8	43.1	2.4
Beltail Union Total		9056	1.0	4.1	94.4	0.5	12.5	38.8	46.7	2.1
*Agbera	1	367	0.0	1.6	97.8	0.5	9.3	57.8	31.1	1.9
Agbera	1	143	0.0	1.4	98.6	0.0	23.1	48.3	23.8	4.9
Bhennagachhi	1	224	0.0	1.8	97.3	0.9	0.4	63.8	35.7	0.0
*Agnukali	1	817	0.4	2.8	96.8	0.0	8.6	46.6	42.5	2.3
Agnukali	1	625	0.3	3.4	96.3	0.0	7.8	42.6	46.6	3.0
Lichimpur	1	192	0.5	1.0	98.4	0.0	10.9	59.9	29.2	0.0
*Beltail	1	740	3.5	5.8	90.7	0.0	3.1	48.1	48.0	0.8
Beltail Digar	1	236	9.7	3.8	86.4	0.0	7.2	49.2	43.6	0.0
Char Beltail	1	387	0.8	7.0	92.2	0.0	1.3	32.0	65.1	1.6
Chak Banshbaria	1	117	0.0	6.0	94.0	0.0	0.9	99.1	0.0	0.0
*Betkandi	1	195	0.5	1.5	92.3	5.6	7.7	50.8	39.5	2.1
*Char Betkandi	1	1209	0.3	2.5	95.0	2.2	8.4	40.0	46.5	5.1
Char Betkandi	1	329	0.0	2.4	97.6	0.0	3.3	58.4	37.4	0.9
Shibrampur	1	240	0.4	5.8	93.3	0.4	16.7	38.3	42.9	2.1
Khagdiar	1	165	0.0	0.6	99.4	0.0	1.8	38.2	57.6	2.4
Sen Betkandi	1	240	1.3	0.8	97.9	0.0	12.5	45.0	42.1	0.4
Mohammadpur	1	235	0.0	2.1	87.2	10.6	7.2	12.3	59.6	20.9
*Dhar Jamtail	1	758	1.8	0.7	97.4	0.1	2.6	44.2	51.3	1.8
Dhar Jamtail	1	291	3.8	0.3	95.9	0.0	1.7	27.1	71.1	0.0
Banshbaria	1	467	0.6	0.9	98.3	0.2	3.2	54.8	39.0	3.0
*Ghorsal	1	1201	0.7	3.2	96.0	0.1	12.8	31.4	55.4	0.4
Ghorsal	1	1090	0.5	3.4	96.1	0.1	9.3	33.6	57.2	0.0
Hat Betkandi	1	111	2.7	1.8	95.5	0.0	47.7	9.9	37.8	4.5
*Gopinathpur	1	346	0.3	4.9	94.8	0.0	4.9	9.8	85.0	0.3
*Kadai Badla	1	916	0.9	0.7	98.5	0.0	4.1	26.3	64.0	5.6
Kadai Badla	1	498	0.8	0.2	99.0	0.0	4.2	37.8	57.6	0.4
Char Kadai	1	418	1.0	1.2	97.8	0.0	4.1	12.7	71.5	11.7
*Malatidanga	1	606	0.5	17.2	82.2	0.2	3.6	29.5	64.4	2.5
Purba Malatidanga	1	303	0.3	2.3	97.4	0.0	6.6	27.7	65.7	0.0
Paschim Malatidanga	1	303	0.7	32.0	67.0	0.3	0.7	31.4	63.0	5.0
*Mara Kadai	1	189	0.5	0.5	98.9	0.0	7.4	40.7	51.9	0.0
*Satbaria	1	1492	1.2	4.4	94.4	0.0	40.2	36.3	23.3	0.1
Dakshinpara	1	548	0.9	3.5	95.6	0.0	70.8	23.5	5.5	0.2
Uttarpara	1	360	0.8	6.7	92.5	0.0	29.2	44.2	26.4	0.3
Kuthi Satbaria	1	353	1.1	5.1	93.8	0.0	21.5	56.7	21.8	0.0
Batiza Para	1	231	2.6	1.7	95.7	0.0	13.4	23.4	63.2	0.0
*Telkupi	1	220	0.9	14.1	85.0	0.0	9.5	88.2	2.3	0.0
Gala Union Total		7822	0.2	0.8	91.1	7.9	5.5	18.9	74.1	1.5
Gala Union	1	6186	0.2	0.7	91.1	8.0	5.9	16.6	75.5	1.9

RMO: 1 = Rural, 2 = Urban and 3 = Other Urban

Table C-14: Percentage distribution of general household by type of structure, toilet facility, residence and community

Administrative Unit *Residence* Community	RMO	Number of Households	Percentage of Type of Structure				Percentage of Toilet Facility			
			Pucca	Semi-pucca	Kutcha	Jhupri	Sanitary (With Water Seal)	Sanitary (No Water Seal)	Non-Sanitary	None
1	2	3	4	5	6	7	8	9	10	11
Gala Union	3	1636	0.1	1.4	91.1	7.4	3.7	27.7	68.6	0.0
*Barnia	1	1116	0.2	0.9	93.7	5.2	1.8	13.0	84.5	0.7
Barnia	1	659	0.0	0.5	92.3	7.3	2.4	16.7	79.7	1.2
Mirzapur	1	76	0.0	1.3	98.7	0.0	3.9	0.0	96.1	0.0
Char Barnia	1	287	0.7	2.1	93.7	3.5	0.0	10.8	89.2	0.0
Barnia Haldar Para	1	94	0.0	0.0	100.0	0.0	1.1	4.3	94.7	0.0
*Boyra	1	570	0.9	0.7	85.3	13.2	5.8	26.0	67.9	0.4
Boyra	1	230	0.9	0.9	74.8	23.5	7.8	53.5	37.8	0.9
Gachh Boyra	1	240	0.8	0.4	91.7	7.1	5.0	2.5	92.5	0.0
Bhul Boyra	1	100	1.0	1.0	94.0	4.0	3.0	19.0	78.0	0.0
*Bentia	1	654	0.0	0.0	85.8	14.2	1.4	8.0	90.5	0.2
*Datta Dorta	1	235	0.0	0.0	100.0	0.0	43.8	1.7	54.5	0.0
*Dorta Mehi	3	1636	0.1	1.4	91.1	7.4	3.7	27.7	68.6	0.0
Paschim Berakhola	3	510	0.0	0.0	86.1	13.9	4.9	32.9	62.2	0.0
Purba Berakhola	3	700	0.1	1.4	94.3	4.1	1.6	31.9	66.6	0.0
Gobindapur	3	285	0.0	4.2	89.5	6.3	7.7	10.5	81.8	0.0
Chikhulia	3	141	0.7	0.7	96.5	2.1	2.1	22.7	75.2	0.0
*Dugali	1	911	0.2	1.9	94.8	3.1	10.3	25.7	54.6	9.4
Bara Dugali	1	316	0.0	0.0	98.4	1.6	5.1	31.0	44.6	19.3
Par Dugali	1	386	0.3	0.5	98.4	0.8	19.4	21.2	58.8	0.5
Char Dugali	1	209	0.5	7.2	82.8	9.6	1.4	25.8	61.7	11.0
*Gala	1	1390	0.0	0.0	91.5	8.5	6.4	15.1	77.8	0.7
Fakir Para	1	478	0.0	0.0	93.9	6.1	8.6	7.5	82.8	1.0
Gopinathpur	1	420	0.0	0.0	91.2	8.8	7.4	35.2	56.7	0.7
Hariakanda	1	71	0.0	0.0	100.0	0.0	0.0	1.4	98.6	0.0
Gala	1	320	0.0	0.0	95.9	4.1	5.3	7.8	86.6	0.3
Mazzan	1	101	0.0	0.0	61.4	38.6	0.0	0.0	99.0	1.0
*Garjana	1	29	0.0	0.0	100.0	0.0	0.0	0.0	100.0	0.0
*Kashipur	1	780	0.4	1.0	87.1	11.5	0.1	17.9	80.8	1.2
*Khas Char Pechakhola	1	20	0.0	0.0	100.0	0.0	0.0	100.0	0.0	0.0
*Paikhanda	1	43	0.0	0.0	100.0	0.0	0.0	100.0	0.0	0.0
*Taratia	1	438	0.0	0.7	92.0	7.3	4.3	7.5	88.1	0.0
Taratia	1	334	0.0	0.9	89.5	9.6	5.7	7.8	86.5	0.0
Dewan Taratia	1	104	0.0	0.0	100.0	0.0	0.0	6.7	93.3	0.0
Garadaha Union Total		6567	1.6	6.6	90.8	0.9	19.8	64.1	15.5	0.6
*Barai Tepri	1	893	0.3	3.2	96.3	0.1	11.9	51.8	36.2	0.1
Kasiakola	1	149	0.7	6.0	93.3	0.0	6.7	65.8	27.5	0.0
Barai Tepri	1	387	0.3	2.8	96.9	0.0	17.3	49.6	32.8	0.3
Baoshagari	1	133	0.0	2.3	97.0	0.8	0.0	100.0	0.0	0.0
Char Tepri	1	224	0.4	2.7	96.9	0.0	12.9	17.9	69.2	0.0
*Bhatta Garadaha	1	540	2.2	10.0	85.0	2.8	7.8	83.5	8.7	0.0
Bhatta Garadaha	1	255	2.7	9.0	82.4	5.9	8.2	75.3	16.5	0.0
Sardar Para	1	285	1.8	10.9	87.4	0.0	7.4	90.9	1.8	0.0

RMO: 1 = Rural, 2 = Urban and 3 = Other Urban

Table C-14: Percentage distribution of general household by type of structure, toilet facility, residence and community

Administrative Unit *Residence* Community	RMO	Number of Households	Percentage of Type of Structure				Percentage of Toilet Facility			
			Pucca	Semi-pucca	Kutcha	Jhupri	Sanitary (With Water Seal)	Sanitary (No Water Seal)	Non-Sanitary	None
1	2	3	4	5	6	7	8	9	10	11
*Garadaha	1	352	1.4	22.2	76.4	0.0	21.3	68.2	5.4	5.1
*Garadaha Biswas	1	1268	2.2	8.6	86.7	2.5	24.0	65.4	10.5	0.2
Garadaha Char Para	1	442	1.1	3.4	95.5	0.0	28.1	45.9	25.6	0.5
Talgachhi	1	521	3.8	16.5	76.2	3.5	24.0	75.6	0.4	0.0
Bhaya Biswas	1	305	1.0	2.6	91.8	4.6	18.0	76.1	5.9	0.0
*Makorkola	1	457	1.1	5.7	93.2	0.0	5.3	65.9	27.6	1.3
*Mashipur	1	1877	2.6	5.9	91.3	0.3	26.4	66.9	6.4	0.3
Mashipur	1	1054	1.6	6.2	91.8	0.4	21.4	69.7	8.6	0.2
Sharishakola	1	308	6.2	1.0	92.5	0.3	7.5	90.3	1.9	0.3
Durgadah	1	150	4.0	10.0	85.3	0.7	14.7	85.3	0.0	0.0
Bazar Ghati	1	108	0.0	21.3	78.7	0.0	94.4	1.9	0.9	2.8
Paschim Mashipur	1	159	3.1	2.5	94.3	0.0	76.7	20.8	2.5	0.0
Lalpur	1	98	1.0	0.0	99.0	0.0	0.0	81.6	18.4	0.0
*Nabipur	1	777	0.6	2.8	96.5	0.0	31.1	48.4	20.2	0.3
Nabipur	1	145	0.0	0.0	100.0	0.0	0.7	67.6	31.0	0.7
Tikua Para	1	199	0.0	1.5	98.5	0.0	21.1	69.8	9.0	0.0
Char Nabipur	1	433	1.2	4.4	94.5	0.0	46.0	32.1	21.7	0.2
*Puran Tepri	1	403	0.2	2.0	96.5	1.2	2.7	72.5	23.1	1.7
Jalalpur Union Total		3921	0.2	2.2	97.2	0.4	7.2	36.2	51.0	5.6
*Bheka	1	106	0.0	0.0	100.0	0.0	0.0	0.9	99.1	0.0
*Chentar Char	1	202	0.0	1.0	93.6	5.4	46.0	22.3	31.7	0.0
*Dwadas Patti	1	217	0.9	1.4	97.7	0.0	2.3	10.1	82.9	4.6
*Ghatibari	1	147	0.0	2.0	98.0	0.0	1.4	0.7	98.0	0.0
*Jalalpur	1	355	0.0	3.1	96.9	0.0	1.7	28.2	69.9	0.3
*Lochan Para	1	146	0.0	5.5	94.5	0.0	13.7	52.1	32.9	1.4
Lochan Para	1	85	0.0	8.2	91.8	0.0	21.2	57.6	21.2	0.0
Chak Rupsi	1	61	0.0	1.6	98.4	0.0	3.3	44.3	49.2	3.3
*Mulkandi	1	1068	0.2	2.3	97.4	0.1	2.6	59.6	24.2	13.6
Mulkandi	1	871	0.0	2.0	97.9	0.1	0.7	53.4	29.3	16.6
Choubari	1	197	1.0	4.1	94.9	0.0	11.2	87.3	1.5	0.0
*Pakurtala	1	320	0.0	0.0	99.4	0.6	0.0	20.3	79.7	0.0
*Purba Saratail	1	373	0.0	2.7	97.3	0.0	2.4	71.6	26.0	0.0
*Saidpur	1	870	0.2	3.0	96.6	0.2	13.7	23.6	56.9	5.9
*Saktidharpur	1	117	0.0	0.0	100.0	0.0	0.0	0.0	89.7	10.3
Kaijuri Union Total		11558	0.6	2.2	93.9	3.3	2.2	27.6	65.0	5.2
*Bhatdighulia	1	338	0.3	0.0	97.6	2.1	0.3	36.4	52.7	10.7
*Bhat Para	1	582	0.9	8.2	89.3	1.5	3.3	47.6	45.2	4.0
*Gudhibari	1	2022	1.2	4.2	91.3	3.3	3.4	24.0	65.6	7.0
Gudhibari	1	965	1.9	8.1	87.0	3.0	5.4	34.8	51.1	8.7
Lahindakandi	1	470	0.2	1.1	90.9	7.9	0.6	7.9	83.0	8.5
Gupiakhali	1	353	0.0	0.0	100.0	0.0	2.3	15.3	77.3	5.1
Char Gudhibari	1	234	2.6	0.4	97.0	0.0	2.1	24.8	73.1	0.0
*Gopalpur	1	476	0.2	1.1	97.9	0.8	0.6	77.3	21.4	0.6

RMO: 1 = Rural, 2 = Urban and 3 = Other Urban

Table C-14: Percentage distribution of general household by type of structure, toilet facility, residence and community

Administrative Unit *Residence* Community	RMO	Number of Households	Percentage of Type of Structure				Percentage of Toilet Facility			
			Pucca	Semi-pucca	Kutcha	Jhupri	Sanitary (With Water Seal)	Sanitary (No Water Seal)	Non-Sanitary	None
1	2	3	4	5	6	7	8	9	10	11
*Hat Panchil	1	825	0.1	1.5	98.2	0.2	2.8	19.3	77.0	1.0
Hat Panchil	1	653	0.2	1.2	98.5	0.2	3.5	18.7	76.9	0.9
Monakosna	1	172	0.0	2.3	97.1	0.6	0.0	21.5	77.3	1.2
*Jagtala	1	2498	0.7	0.6	95.5	3.2	1.1	9.7	84.2	5.0
Purba Jagatala	1	1785	0.7	0.6	97.0	1.6	1.5	6.7	88.6	3.2
Paschim Jagatala	1	713	0.7	0.7	91.6	7.0	0.1	17.3	73.1	9.5
*Joypur	1	401	0.0	1.2	98.5	0.2	0.0	18.2	79.8	2.0
*Kachua	1	206	0.5	2.4	97.1	0.0	1.5	74.8	22.3	1.5
*Kaijuri	1	2914	0.4	2.5	93.0	4.1	3.6	39.7	49.3	7.4
Kaijuri	1	459	0.0	0.9	83.2	15.9	7.0	19.2	39.9	34.0
Purba Char Kaijuri	1	780	0.1	0.8	98.1	1.0	0.3	34.5	63.8	1.4
Paschim Char Kaijuri	1	1035	0.5	3.6	93.7	2.2	5.3	50.8	42.5	1.4
Pathalia Para	1	640	0.8	3.9	92.8	2.5	2.7	42.8	49.2	5.3
*Kayanathai	1	239	0.4	0.0	98.3	1.3	0.8	2.9	90.8	5.4
*Maukuri	1	161	0.6	0.0	99.4	0.0	0.0	6.8	93.2	0.0
*Thutiapanchil	1	245	1.2	0.8	97.1	0.8	0.0	11.4	86.1	2.4
*Purba Charia Panchil	1	339	0.0	0.6	74.6	24.8	0.0	22.7	72.6	4.7
*Purba Kharua	1	174	1.7	0.0	98.3	0.0	0.6	4.0	95.4	0.0
*Paschim Charia Panchil	1	138	0.7	0.7	93.5	5.1	0.0	15.9	81.9	2.2
Kayempur Union Total		9760	1.1	6.2	91.8	0.9	5.9	21.8	69.8	2.5
*Baldi Para Haldighar	1	509	0.8	4.7	94.5	0.0	0.4	23.0	73.3	3.3
Baldi Para	1	248	0.8	4.0	95.2	0.0	0.4	9.3	90.3	0.0
Haldighar	1	261	0.8	5.4	93.9	0.0	0.4	36.0	57.1	6.5
*Bil Eril	1	155	1.3	29.7	69.0	0.0	1.3	13.5	76.8	8.4
*Brajabala	1	855	0.7	17.4	75.4	6.4	5.1	25.5	61.6	7.7
Puran Para	1	232	0.4	12.1	87.5	0.0	2.6	39.7	53.0	4.7
Kati Para	1	217	1.8	28.6	44.2	25.3	5.5	47.0	26.3	21.2
Nedhur Para	1	222	0.5	26.1	73.4	0.0	0.9	5.0	90.1	4.1
Khalifa Para	1	184	0.0	0.5	99.5	0.0	13.0	7.1	79.9	0.0
*Bri-Angaru	1	1572	0.6	2.1	96.7	0.6	3.6	17.6	77.1	1.7
Bri-Angaru	1	560	0.5	2.5	97.0	0.0	5.7	11.1	83.2	0.0
Char Angaru	1	633	0.9	2.4	96.4	0.3	2.1	25.4	69.0	3.5
Panch Para	1	185	0.0	0.0	95.7	4.3	3.2	7.6	86.5	2.7
Bangal Para	1	194	0.0	2.1	97.9	0.0	3.1	20.1	76.8	0.0
*Bri-Bangaon	1	1342	1.3	6.4	92.0	0.3	15.8	26.9	56.2	1.1
Bangaon	1	687	0.6	8.9	90.1	0.4	18.6	21.5	58.1	1.7
Chithulia	1	473	1.3	3.2	95.6	0.0	9.1	37.0	53.3	0.6
Chuldhari	1	182	3.8	5.5	90.1	0.5	22.5	20.9	56.6	0.0
*Chak Haripur	1	931	1.0	2.0	95.9	1.1	5.2	44.0	49.4	1.4
Chak Haripur	1	362	0.3	1.9	97.5	0.3	4.4	48.9	43.1	3.6
China Dukuria	1	464	1.3	2.4	96.3	0.0	5.6	50.2	44.2	0.0
Shimultali	1	105	1.9	1.0	88.6	8.6	5.7	0.0	94.3	0.0
*Harirampur	1	275	3.3	5.1	91.6	0.0	3.3	5.1	77.8	13.8

RMO: 1 = Rural, 2 = Urban and 3 = Other Urban

Table C-14: Percentage distribution of general household by type of structure, toilet facility, residence and community

Administrative Unit *Residence* Community	RMO	Number of Households	Percentage of Type of Structure				Percentage of Toilet Facility			
			Pucca	Semi-pucca	Kutcha	Jhupri	Sanitary (With Water Seal)	Sanitary (No Water Seal)	Non-Sanitary	None
1	2	3	4	5	6	7	8	9	10	11
Harirampur	1	202	0.0	3.5	96.5	0.0	2.5	2.0	77.2	18.3
Gopinathpur	1	73	12.3	9.6	78.1	0.0	5.5	13.7	79.5	1.4
*Kayemkola	1	479	1.0	14.8	83.1	1.0	3.8	23.8	72.0	0.4
Kayemkola	1	181	0.0	10.5	86.7	2.8	2.2	11.0	85.6	1.1
Sayestabad	1	198	2.5	20.7	76.8	0.0	7.1	31.8	61.1	0.0
Chak Krishnapur	1	100	0.0	11.0	89.0	0.0	0.0	31.0	69.0	0.0
*Kayempur	1	1715	0.9	3.2	95.8	0.1	7.8	12.7	77.4	2.2
Kayempur	1	643	1.1	1.1	97.8	0.0	4.7	28.5	64.4	2.5
Batia Para	1	350	0.9	2.0	97.1	0.0	0.9	2.3	96.9	0.0
Shwaruppur	1	283	1.4	4.2	94.3	0.0	1.1	3.5	87.6	7.8
Azimpur	1	104	0.0	2.9	97.1	0.0	1.0	1.9	97.1	0.0
Kashinathpur	1	145	1.4	4.1	94.5	0.0	55.2	0.0	44.8	0.0
Gobindapur	1	49	0.0	0.0	100.0	0.0	0.0	0.0	100.0	0.0
Jogonathpur	1	141	0.0	14.2	85.1	0.7	11.3	9.9	78.7	0.0
*Kharua Jangla	1	539	3.0	6.7	90.4	0.0	2.2	22.3	74.4	1.1
*Paschim Kharua	1	286	1.0	5.2	93.7	0.0	10.1	24.1	65.7	0.0
*Saratail	1	769	0.7	3.1	96.2	0.0	0.9	17.7	80.5	0.9
Saratail	1	631	0.6	3.5	95.9	0.0	0.8	21.2	76.9	1.1
Muratia	1	138	0.7	1.4	97.8	0.0	1.4	1.4	97.1	0.0
*Shyambaria	1	333	1.2	10.8	88.0	0.0	0.3	17.7	82.0	0.0
Shyambaria	1	236	0.4	13.6	86.0	0.0	0.4	21.2	78.4	0.0
Durgapur	1	97	3.1	4.1	92.8	0.0	0.0	9.3	90.7	0.0
Khukni Union Total		12199	2.7	23.9	72.9	0.6	8.6	42.5	47.2	1.7
*Arkandi	1	313	0.3	2.9	96.8	0.0	0.3	7.3	92.3	0.0
Arkandi	1	115	0.0	0.0	100.0	0.0	0.0	2.6	97.4	0.0
Natun Para	1	119	0.8	7.6	91.6	0.0	0.8	16.8	82.4	0.0
Jele Para	1	79	0.0	0.0	100.0	0.0	0.0	0.0	100.0	0.0
*Brahmangaon	1	756	1.9	17.9	80.0	0.3	7.1	46.2	45.0	1.7
Brahmangaon	1	638	1.9	16.3	81.5	0.3	7.7	46.1	44.2	2.0
Dakshinpara	1	118	1.7	26.3	72.0	0.0	4.2	46.6	49.2	0.0
*Jogibari	1	533	3.0	19.3	77.3	0.4	6.4	47.1	36.6	9.9
Jogibari	1	326	4.3	11.7	83.4	0.6	9.2	31.6	43.9	15.3
Kamalpur	1	207	1.0	31.4	67.6	0.0	1.9	71.5	25.1	1.4
*Khoksabari	1	1346	5.9	31.4	62.4	0.2	5.2	61.7	32.5	0.7
*Khukni	1	3588	2.7	26.6	70.6	0.2	7.2	35.0	57.3	0.5
Nutan Para	1	307	3.9	58.6	37.5	0.0	16.3	56.0	27.0	0.7
Uttarpara	1	432	2.3	27.3	70.4	0.0	4.6	18.8	76.4	0.2
Paschimpara	1	374	3.2	21.7	75.1	0.0	4.3	45.5	50.3	0.0
Mollah Para	1	399	2.3	22.3	73.9	1.5	7.8	43.6	47.6	1.0
Madhyapara	1	267	9.4	38.2	52.4	0.0	6.0	9.7	84.3	0.0
Rathkhola	1	98	0.0	79.6	20.4	0.0	0.0	72.4	27.6	0.0
Kandi Para	1	481	2.9	26.0	71.1	0.0	12.5	40.3	45.9	1.2
Kalipur	1	415	0.7	10.6	88.7	0.0	14.5	6.7	78.6	0.2

RMO: 1 = Rural, 2 = Urban and 3 = Other Urban

Table C-14: Percentage distribution of general household by type of structure, toilet facility, residence and community

Administrative Unit *Residence* Community	RMO	Number of Households	Percentage of Type of Structure				Percentage of Toilet Facility			
			Pucca	Semi-pucca	Kutcha	Jhupri	Sanitary (With Water Seal)	Sanitary (No Water Seal)	Non-Sanitary	None
1	2	3	4	5	6	7	8	9	10	11
Jhaugara	1	815	1.3	16.7	82.0	0.0	0.6	41.8	57.2	0.4
*Rupnai	1	2061	2.4	31.0	66.0	0.6	13.1	34.0	49.4	3.5
Rupnai Purbapara	1	582	1.4	15.6	80.8	2.2	13.2	30.1	51.2	5.5
Rupnai Uttarpara	1	337	5.3	52.2	42.4	0.0	6.5	31.5	62.0	0.0
Gachh Para	1	1142	2.0	32.5	65.5	0.0	15.0	36.7	44.7	3.6
*Rupsi	1	3602	1.9	18.0	78.9	1.2	10.1	49.3	39.4	1.2
Rupsi	1	1008	1.7	15.0	82.9	0.4	6.0	51.2	42.5	0.4
Sonatala	1	486	1.4	11.5	82.5	4.5	7.0	51.6	40.9	0.4
Shibpur	1	875	3.7	15.0	81.0	0.3	13.7	48.3	36.5	1.5
Gopinathpur	1	963	1.2	28.5	68.8	1.5	12.7	51.8	34.4	1.1
Bishwanathpur	1	270	0.0	13.7	86.3	0.0	10.0	31.5	53.0	5.6
Narina Union Total		5315	0.7	3.4	94.9	1.1	7.5	43.3	46.4	2.8
*Batia	1	1118	0.4	4.7	94.5	0.4	4.4	42.6	51.6	1.4
Batia Paschim	1	447	0.4	2.5	97.1	0.0	6.7	46.5	46.8	0.0
Batia Purba	1	109	0.0	11.0	87.2	1.8	0.0	86.2	13.8	0.0
Char Batia	1	245	0.8	6.9	92.2	0.0	1.2	29.0	69.4	0.4
Joyrampur	1	317	0.3	4.1	95.0	0.6	5.0	32.5	57.7	4.7
*Char Narnia	1	360	1.1	1.7	95.8	1.4	12.8	8.3	78.6	0.3
*Narina	1	1847	0.4	3.6	94.5	1.5	8.1	32.3	54.0	5.6
Narina Uttarpara	1	357	0.3	7.8	86.6	5.3	3.4	12.0	65.8	18.8
Narina Madhyapara	1	375	0.8	6.1	93.1	0.0	34.4	25.1	40.5	0.0
Narina Dakshinpara	1	688	0.1	1.2	97.4	1.3	0.6	14.0	80.5	4.9
Nababila	1	355	0.3	0.8	98.9	0.0	1.4	90.1	8.5	0.0
Danga Para	1	72	1.4	6.9	91.7	0.0	0.0	59.7	36.1	4.2
*Narayandaha	1	201	1.5	12.4	86.1	0.0	12.4	49.8	34.3	3.5
*Parkola	1	1789	1.0	1.7	96.3	1.1	7.2	61.5	30.2	1.1
Parkola	1	96	0.0	0.0	100.0	0.0	1.0	78.1	20.8	0.0
Jugnidaha	1	730	1.0	1.6	94.9	2.5	1.4	79.0	19.0	0.5
Tetiarkanda	1	406	1.7	1.7	96.3	0.2	29.1	37.7	29.6	3.7
Kanglakanda	1	240	0.8	2.5	96.7	0.0	0.0	62.5	37.5	0.0
Bachamara	1	317	0.3	1.6	98.1	0.0	0.0	45.7	53.9	0.3
Porjana Union Total		13601	1.4	8.2	89.1	1.3	9.2	34.7	53.5	2.6
*Bachra	1	1295	2.9	12.9	84.2	0.0	13.5	15.9	69.4	1.2
Bachra	1	1055	3.6	14.4	82.0	0.0	16.5	18.1	65.1	0.3
Char Bachra	1	240	0.0	6.3	93.8	0.0	0.4	6.3	88.3	5.0
*Baoikhola	1	326	0.3	10.4	89.3	0.0	4.0	46.9	49.1	0.0
*Basuria	1	866	0.0	0.8	96.1	3.1	4.7	54.7	40.3	0.2
Basuria	1	648	0.0	0.6	99.2	0.2	0.9	56.9	42.0	0.2
Kanda Basuria	1	90	0.0	0.0	71.1	28.9	4.4	35.6	60.0	0.0
Char Basuria	1	128	0.0	2.3	97.7	0.0	24.2	57.0	18.0	0.8
*Bhagirath Putia	1	756	0.1	3.4	96.2	0.3	3.6	35.3	61.0	0.1
*Chak Jamirta	1	3276	0.6	3.9	91.6	3.9	11.1	43.2	42.5	3.1
Uttar Jamirta	1	911	0.7	6.7	90.1	2.5	25.2	37.4	33.9	3.4

RMO: 1 = Rural, 2 = Urban and 3 = Other Urban

Table C-14: Percentage distribution of general household by type of structure, toilet facility, residence and community

Administrative Unit *Residence* Community	RMO	Number of Households	Percentage of Type of Structure				Percentage of Toilet Facility			
			Pucca	Semi-pucca	Kutcha	Jhupri	Sanitary (With Water Seal)	Sanitary (No Water Seal)	Non-Sanitary	None
1	2	3	4	5	6	7	8	9	10	11
Dakshin Jamirta	1	899	1.0	5.9	87.7	5.5	5.7	43.2	50.2	1.0
Fechuamara	1	469	0.2	1.5	95.3	3.0	13.4	28.6	51.8	6.2
Jote Para	1	484	0.2	0.8	90.3	8.7	4.1	58.7	30.6	6.6
Chak Jamirta Cmarpara	1	513	0.4	0.4	99.2	0.0	0.2	52.4	47.2	0.2
*Kakuria	1	502	1.4	7.6	91.0	0.0	0.6	24.7	74.1	0.6
Kakuria	1	386	1.6	6.2	92.2	0.0	0.8	22.0	76.9	0.3
Khudra Putia	1	116	0.9	12.1	87.1	0.0	0.0	33.6	64.7	1.7
*Kismat Jamirta	1	130	0.0	0.8	99.2	0.0	1.5	54.6	43.8	0.0
*Nandalalpur	1	1930	0.8	8.1	91.0	0.1	0.4	31.0	63.4	5.3
Uttar Nandalalpur	1	718	0.6	9.2	90.0	0.3	0.6	33.8	60.9	4.7
Dakshin Nandalalpur	1	593	0.7	9.3	90.1	0.0	0.3	26.0	65.3	8.4
Jigarbaria	1	619	1.1	5.7	93.2	0.0	0.2	32.5	64.5	2.9
*Porjana	1	2980	2.6	12.4	84.8	0.2	12.4	32.9	51.8	2.8
Porjana	1	568	4.8	21.8	73.4	0.0	28.2	46.8	20.1	4.9
Chhota Momrajpur	1	794	2.5	6.0	91.3	0.1	9.6	23.3	66.8	0.4
Harinathpur	1	300	0.3	8.7	90.7	0.3	0.3	39.7	44.7	15.3
Char Porjana	1	729	3.2	20.7	75.9	0.3	17.4	30.7	51.0	0.8
Bara Maharajpur	1	589	0.8	3.6	95.2	0.3	1.2	31.6	67.1	0.2
*Ranikola	1	267	0.7	12.7	86.1	0.4	3.0	38.2	50.2	8.6
*Ultadab	1	1273	2.1	12.6	84.8	0.5	18.9	25.3	54.2	1.6
Potajia Union Total		8028	3.5	6.0	90.1	0.3	17.7	40.0	40.4	1.9
*Alokdia	1	426	2.3	20.7	76.3	0.7	31.9	46.7	16.4	4.9
*Bahalbari	1	179	0.0	1.7	98.3	0.0	8.9	19.0	72.1	0.0
*Bejganti	1	615	6.2	13.5	80.2	0.2	9.1	63.4	27.3	0.2
*Chak Potazia	1	6	0.0	0.0	100.0	0.0	0.0	0.0	100.0	0.0
*Nagar Boyra	1	249	5.2	7.6	86.7	0.4	22.1	53.0	24.9	0.0
Boyra	1	132	3.8	14.4	81.1	0.8	15.9	81.8	2.3	0.0
Chhota Boyra	1	117	6.8	0.0	93.2	0.0	29.1	20.5	50.4	0.0
*Nukali	1	365	7.9	5.5	86.6	0.0	50.7	41.1	6.8	1.4
*Nundaha	1	222	0.0	0.9	99.1	0.0	1.8	38.7	59.5	0.0
*Potajia	1	4335	2.1	4.2	93.2	0.5	14.5	42.5	40.6	2.4
Potajia	1	2057	2.4	4.9	92.0	0.8	17.2	30.1	50.7	2.0
Kakilanari	1	413	2.4	2.9	94.2	0.5	0.2	36.3	52.8	10.7
Madla	1	1018	2.4	3.3	94.1	0.2	23.4	53.8	21.7	1.1
Reshambari	1	385	1.8	0.0	98.2	0.0	7.5	59.7	32.7	0.0
Gangaprasad	1	325	0.6	10.2	88.9	0.3	0.3	81.2	16.9	1.5
Bhaimara	1	137	0.0	0.7	98.5	0.7	4.4	23.4	71.5	0.7
*Rautara	1	1236	1.8	3.6	94.6	0.1	18.0	15.9	64.2	1.9
Rautara	1	599	3.3	1.8	94.7	0.2	16.0	19.2	60.8	4.0
Chara Chithulia	1	637	0.3	5.2	94.5	0.0	19.9	12.7	67.3	0.0
*Saktala	1	227	32.2	16.3	51.5	0.0	38.3	61.7	0.0	0.0
*Tiorbanda	1	168	1.8	5.4	92.9	0.0	18.5	24.4	56.0	1.2
Monamara	1	69	0.0	4.3	95.7	0.0	33.3	18.8	47.8	0.0

RMO: 1 = Rural, 2 = Urban and 3 = Other Urban

Table C-14: Percentage distribution of general household by type of structure, toilet facility, residence and community

Administrative Unit *Residence* Community	RMO	Number of Households	Percentage of Type of Structure				Percentage of Toilet Facility			
			Pucca	Semi-pucca	Kutcha	Jhupri	Sanitary (With Water Seal)	Sanitary (No Water Seal)	Non-Sanitary	None
1	2	3	4	5	6	7	8	9	10	11
Tiorbanda	1	99	3.0	6.1	90.9	0.0	8.1	28.3	61.6	2.0
Rupabati Union Total		7504	2.7	3.8	92.8	0.8	8.6	31.3	57.3	2.8
*Ahmedpur	1	323	0.9	1.2	97.8	0.0	15.8	17.6	65.9	0.6
*Baghabari	1	380	1.8	5.0	93.2	0.0	7.4	29.2	61.1	2.4
*Baghdhunail	1	521	0.2	1.3	98.5	0.0	5.2	38.0	53.4	3.5
Baghdhunail	1	329	0.3	0.3	99.4	0.0	7.3	49.5	37.7	5.5
Kaiar Char	1	192	0.0	3.1	96.9	0.0	1.6	18.2	80.2	0.0
*Baghutia	1	151	0.0	0.0	100.0	0.0	5.3	4.0	90.7	0.0
*Bara Binyadair	1	311	1.6	3.9	94.5	0.0	1.3	60.1	31.2	7.4
*Bhul Baghutia	1	161	1.2	1.2	94.4	3.1	0.0	12.4	84.5	3.1
*Bil Kalmi	1	370	0.5	8.6	90.5	0.3	15.7	42.7	41.6	0.0
Bil Kalmi	1	120	0.0	2.5	96.7	0.8	0.8	32.5	66.7	0.0
Kharshamal	1	250	0.8	11.6	87.6	0.0	22.8	47.6	29.6	0.0
*Chak Aima	1	522	12.3	17.2	68.4	2.1	24.1	53.1	22.4	0.4
*Chayra	1	461	1.5	3.9	94.6	0.0	11.7	29.9	57.7	0.7
*Chhota Binyadair	1	69	0.0	10.1	89.9	0.0	20.3	31.9	47.8	0.0
*Dhunail	1	706	0.1	0.6	99.3	0.0	1.4	46.0	52.3	0.3
Dhunail	1	620	0.2	0.6	99.2	0.0	1.6	48.5	49.8	0.0
Char Dhunail	1	86	0.0	0.0	100.0	0.0	0.0	27.9	69.8	2.3
*Karsalika	1	852	0.5	0.0	98.8	0.7	8.7	38.3	51.1	2.0
*Lochna	1	551	0.0	0.9	99.1	0.0	3.3	8.0	88.4	0.4
Kuthibari	1	120	0.0	0.8	99.2	0.0	0.0	3.3	95.8	0.8
Sadamara	1	133	0.0	1.5	98.5	0.0	0.8	3.8	95.5	0.0
Andharmanik	1	227	0.0	0.0	100.0	0.0	3.5	9.3	86.8	0.4
Char Andharmanik	1	71	0.0	2.8	97.2	0.0	12.7	19.7	67.6	0.0
*Moakola	1	283	0.4	6.0	93.6	0.0	0.0	62.9	37.1	0.0
*Ramkharua	1	460	3.5	5.0	91.5	0.0	0.7	4.6	94.3	0.4
*Rupabati	1	287	1.4	4.5	81.5	12.5	0.0	11.1	50.2	38.7
*Santosha	1	274	0.0	0.4	99.6	0.0	7.7	3.3	86.9	2.2
*Selachapri	1	822	10.0	3.6	86.3	0.1	18.2	29.2	51.5	1.1
Habibullanagar Union Total		8018	0.9	3.2	91.7	4.3	2.2	31.3	59.9	6.5
*Baziar Para	1	230	0.0	0.0	100.0	0.0	11.3	0.4	67.8	20.4
*Bera Kuchutia	1	252	2.0	0.8	95.2	2.0	0.4	71.8	27.8	0.0
*Daya	1	1326	0.8	2.7	89.7	6.7	0.5	66.1	32.4	0.9
*Farid Pangashi	1	181	1.7	2.2	84.5	11.6	0.0	1.7	79.6	18.8
*Hamlakhola	1	539	0.9	3.7	94.8	0.6	0.4	43.8	55.8	0.0
*Ishwardia	1	504	2.0	6.2	91.9	0.0	1.0	59.7	28.8	10.5
Badalbari	1	221	0.0	1.8	98.2	0.0	0.0	34.4	43.4	22.2
Hashakhola	1	183	4.9	14.2	80.9	0.0	2.7	72.1	24.6	0.5
Natur Para	1	100	1.0	1.0	98.0	0.0	0.0	93.0	4.0	3.0
*Kumir Goalia	1	178	1.1	6.2	92.7	0.0	2.8	97.2	0.0	0.0
*Nagardala	1	481	1.0	3.3	89.0	6.7	0.6	48.4	50.9	0.0
*Narua	1	363	0.6	0.3	91.7	7.4	0.0	2.2	61.2	36.6

RMO: 1 = Rural, 2 = Urban and 3 = Other Urban

Table C-14: Percentage distribution of general household by type of structure, toilet facility, residence and community

Administrative Unit *Residence* Community	RMO	Number of Households	Percentage of Type of Structure				Percentage of Toilet Facility			
			Pucca	Semi-pucca	Kutcha	Jhupri	Sanitary (With Water Seal)	Sanitary (No Water Seal)	Non-Sanitary	None
1	2	3	4	5	6	7	8	9	10	11
*Pangashi Farid	1	261	0.0	3.8	96.2	0.0	0.0	54.0	46.0	0.0
*Roypur	1	106	0.0	0.0	86.8	13.2	0.0	0.9	99.1	0.0
*Shahzadpur (Part)	1	264	0.4	0.4	66.7	32.6	0.0	0.4	54.2	45.5
*Rotonkandi (Part)	1	2692	1.0	4.3	93.5	1.2	2.4	12.0	82.6	3.0
*Sreephaltala	1	641	0.5	0.9	93.6	5.0	9.8	5.3	78.2	6.7
Sreephaltala	1	433	0.7	1.4	90.5	7.4	14.5	7.6	67.9	9.9
Ghosh Sreephaltala	1	208	0.0	0.0	100.0	0.0	0.0	0.5	99.5	0.0
Sonatani Union Total		5653	0.2	0.4	87.1	12.3	3.2	20.6	72.3	3.8
*Ag Bangana	1	249	0.0	0.0	89.6	10.4	0.0	2.0	94.4	3.6
*Araji Banatior	1	67	0.0	0.0	91.0	9.0	0.0	1.5	98.5	0.0
*Banatior	1	1001	0.2	0.4	86.0	13.4	8.8	41.0	45.5	4.8
*Bania Singuli	1	124	0.0	0.0	100.0	0.0	2.4	0.8	96.8	0.0
*Bara Chantara	1	433	0.2	0.0	89.4	10.4	0.5	34.6	58.2	6.7
*Bhumuria	1	162	0.0	0.0	93.2	6.8	5.6	2.5	91.4	0.6
*Chhota Chantara	1	574	0.0	0.0	91.6	8.4	6.4	13.2	80.3	0.0
*Daikandi	1	239	1.7	0.0	98.3	0.0	0.0	5.9	93.7	0.4
*Dasuria	1	60	0.0	0.0	100.0	0.0	0.0	0.0	100.0	0.0
*Dhitpur	1	1046	0.2	0.2	81.5	18.1	1.2	29.6	65.7	3.4
Dhitpur	1	648	0.0	0.2	75.8	24.1	2.0	33.2	59.3	5.6
Baro Pakhia	1	398	0.5	0.3	91.0	8.3	0.0	23.9	76.1	0.0
*Hor Dighalia	1	166	0.0	0.0	100.0	0.0	1.2	1.2	97.0	0.6
*Khudra Dasuria	1	105	0.0	0.0	99.0	1.0	0.0	1.0	99.0	0.0
*Kursi	1	421	0.0	0.0	82.7	17.3	1.2	14.5	83.4	1.0
*Makra	1	254	0.4	0.0	99.6	0.0	0.0	20.5	79.1	0.4
*Punch Bangala	1	182	0.5	0.0	99.5	0.0	0.5	14.3	85.2	0.0
*Sonatoni	1	120	0.0	1.7	82.5	15.8	0.0	0.8	99.2	0.0
*Sripur	1	450	0.4	3.1	65.1	31.3	5.1	11.3	64.4	19.1
Sirajganj Sadar Upazila Total		124852	4.1	14.0	80.9	1.0	25.8	36.5	32.9	4.9
Sirajganj Sadar Upazila	1	87916	0.9	7.1	91.2	0.8	15.6	39.3	40.0	5.0
Sirajganj Sadar Upazila	2	35051	12.4	32.0	54.1	1.6	51.4	28.1	15.9	4.6
Sirajganj Sadar Upazila	3	1885	0.2	1.8	98.0	0.0	20.2	59.0	17.4	3.4
Sirajganj Paurashava	2	35051	12.4	32.0	54.1	1.6	51.4	28.1	15.9	4.6
Ward No-01 Total		2613	14.9	44.0	40.9	0.2	58.1	25.1	14.8	2.0
*Masimpur	2	1636	15.2	50.7	34.0	0.1	77.9	15.4	6.2	0.5
*Mahmud Pur	2	885	10.7	34.1	54.8	0.3	20.6	42.7	32.0	4.7
*New Market	2	92	48.9	20.7	30.4	0.0	65.2	29.3	4.3	1.1
Ward No-02 Total		3032	16.3	44.5	38.1	1.2	50.9	32.1	14.1	2.8
*Dear Dhangora	2	1000	13.1	42.5	42.5	1.9	34.9	42.7	18.6	3.8
*Kachari Para	2	221	36.7	40.7	22.2	0.5	81.4	13.1	5.4	0.0
*Sheikh Mujib Road (Part-1)	2	182	37.4	29.7	24.7	8.2	45.6	38.5	15.9	0.0
*Saya Dhangora	2	1629	13.1	47.9	39.0	0.0	57.2	27.5	12.4	2.9
Ward No-03 Total		1433	54.8	43.6	1.5	0.0	81.4	17.7	0.9	0.1
*Ismail Hossain Sirajee Road	2	106	91.5	8.5	0.0	0.0	88.7	11.3	0.0	0.0

RMO: 1 = Rural, 2 = Urban and 3 = Other Urban

Table C-14: Percentage distribution of general household by type of structure, toilet facility, residence and community

Administrative Unit *Residence* Community	RMO	Number of Households	Percentage of Type of Structure				Percentage of Toilet Facility			
			Pucca	Semi-pucca	Kutcha	Jhupri	Sanitary (With Water Seal)	Sanitary (No Water Seal)	Non-Sanitary	None
1	2	3	4	5	6	7	8	9	10	11
*Mohammed Ali Road	2	62	66.1	30.6	3.2	0.0	96.8	0.0	3.2	0.0
*Moktar Para	2	189	66.7	29.6	3.7	0.0	87.3	12.7	0.0	0.0
*Munshi Meherullah Road	2	28	60.7	39.3	0.0	0.0	100.0	0.0	0.0	0.0
*Sheikh Mojib Road Uttar	2	308	33.8	65.9	0.3	0.0	48.7	51.3	0.0	0.0
*Sohrawardi Road	2	740	54.2	44.2	1.6	0.0	90.4	8.0	1.5	0.1
Ward No-04 Total		2386	10.4	59.3	30.1	0.3	76.6	14.6	6.8	2.0
*Rahmatganj	2	706	6.2	51.7	41.6	0.4	82.2	8.5	6.8	2.5
*Uttar Saya Dhangara	2	1680	12.1	62.4	25.2	0.2	74.3	17.1	6.8	1.8
Ward No-05 Total		1982	23.5	45.9	30.4	0.2	87.0	6.9	5.0	1.2
*Dargah Road	2	135	54.1	26.7	19.3	0.0	93.3	0.7	4.4	1.5
*Ganja Bhangabari Purba	2	180	48.3	26.1	25.6	0.0	61.1	25.0	10.0	3.9
*Jublee Bagan	2	207	27.5	61.4	11.1	0.0	85.0	9.7	5.3	0.0
*Saya Gobinda	2	1460	17.1	47.9	34.7	0.3	89.9	4.8	4.4	1.0
Ward No-06 Total		2064	4.6	43.8	50.8	0.8	68.2	17.4	10.9	3.6
*Ganja Bhangabari (Part)	2	1256	3.9	41.9	53.0	1.2	76.5	15.6	5.3	2.6
*Nutan Bhangabari	2	808	5.7	46.8	47.4	0.1	55.2	20.2	19.6	5.1
Ward No-07 Total		2544	1.6	15.7	81.0	1.8	53.1	14.8	22.5	9.6
*Chak Kobdash Para	2	730	0.3	13.2	83.2	3.4	56.4	16.3	17.1	10.1
*Kushahata	2	111	14.4	27.0	53.2	5.4	87.4	0.0	9.0	3.6
*Kobdash Para	2	449	4.0	23.2	71.9	0.9	44.3	30.3	22.0	3.3
*Ranigram	2	1254	0.3	13.5	85.4	0.8	51.4	9.7	27.0	12.0
Ward No-08 Total		2487	15.8	25.5	57.9	0.8	43.6	42.2	12.9	1.3
*Bahir Gola (Marwari Patty)	2	406	30.8	30.8	38.4	0.0	58.6	32.0	9.1	0.2
*College Para	2	236	53.4	40.3	5.9	0.4	81.4	17.4	1.3	0.0
*Dattabari	2	679	8.1	29.9	61.3	0.7	51.1	41.2	7.7	0.0
*Jahanpur	2	1166	7.5	18.1	73.2	1.1	26.4	51.4	19.6	2.7
Ward No-09 Total		2434	1.6	15.9	78.1	4.4	47.8	26.8	19.6	5.7
*Akdala	2	1339	2.2	14.0	82.1	1.8	60.6	22.1	15.1	2.2
*Goyla Para	2	1095	1.0	18.3	73.2	7.5	32.1	32.6	25.2	10.0
Ward No-10 Total		1831	15.9	37.8	44.9	1.3	53.0	30.6	12.8	3.6
*B.L. School Road	2	412	3.4	34.0	60.7	1.9	55.3	33.5	7.8	3.4
*Dhanbandi J.C. Road	2	699	25.6	50.8	23.3	0.3	74.2	25.8	0.0	0.0
*Dhanbandi Uttar	2	720	13.8	27.5	56.8	1.9	31.0	33.8	28.1	7.2
Ward No-11 Total		2322	13.6	33.2	52.6	0.6	55.0	33.8	10.0	1.2
*Al-Mahmud Avenue (Hossainpur	2	34	94.1	0.0	5.9	0.0	97.1	2.9	0.0	0.0
*Dhanbandi (Dakhin)	2	444	11.9	24.5	63.5	0.0	50.7	41.7	6.1	1.6
*Hossainpur	2	1844	12.5	35.8	50.9	0.8	55.2	32.4	11.2	1.2
Ward No-12 Total		2044	24.3	38.0	36.0	1.8	52.3	36.4	9.6	1.7
*E.B.Road	2	291	28.5	65.3	5.2	1.0	18.6	68.0	13.4	0.0
*Kolgoyla	2	335	2.4	9.9	85.4	2.4	23.3	44.5	30.7	1.5
*Amlapara	2	543	20.6	38.1	38.3	2.9	40.0	49.7	5.5	4.8
*Sher-E-Bangla Road	2	875	33.6	39.5	25.8	1.0	82.4	14.4	2.9	0.3
Ward No-13 Total		2411	3.3	24.4	70.1	2.2	27.7	42.3	21.7	8.3

RMO: 1 = Rural, 2 = Urban and 3 = Other Urban

Table C-14: Percentage distribution of general household by type of structure, toilet facility, residence and community

Administrative Unit *Residence* Community	RMO	Number of Households	Percentage of Type of Structure				Percentage of Toilet Facility			
			Pucca	Semi-pucca	Kutcha	Jhupri	Sanitary (With Water Seal)	Sanitary (No Water Seal)	Non-Sanitary	None
1	2	3	4	5	6	7	8	9	10	11
*Char Roypur	2	1215	3.1	25.6	68.6	2.6	19.5	48.9	23.0	8.6
*Roypur	2	1196	3.5	23.2	71.5	1.8	36.0	35.6	20.4	8.0
Ward No-14 Total		2415	1.8	7.7	85.3	5.1	22.6	22.4	37.6	17.5
*Char Malsha Para	2	860	0.2	3.4	92.3	4.1	21.4	15.9	40.6	22.1
*Char Mirpur	2	272	0.4	7.0	92.6	0.0	5.9	8.8	74.6	10.7
*Malsha Para	2	475	5.3	21.9	72.6	0.2	44.8	37.5	17.1	0.6
*Putiabari	2	808	2.0	4.3	82.8	10.9	16.5	24.9	33.9	24.8
Ward No-15 Total		3053	5.3	13.7	79.2	1.8	23.5	45.4	26.1	5.0
*Mirpur Dakshingram	2	497	0.6	15.3	83.3	0.8	3.4	79.1	15.5	2.0
*Mirpur Uttargram	2	832	18.3	23.9	57.8	0.0	46.6	49.8	3.6	0.0
*Railway Colony	2	1724	0.3	8.2	88.4	3.0	18.0	33.6	40.1	8.3
Baghbati Union Total		12133	0.6	6.6	92.6	0.2	22.1	48.3	24.6	5.1
Baghbati Union	1	10248	0.7	7.5	91.6	0.2	22.5	46.3	25.9	5.4
Baghbati Union	3	1885	0.2	1.8	98.0	0.0	20.2	59.0	17.4	3.4
*Baghbati	1	372	3.2	40.1	56.5	0.3	17.2	35.5	41.4	5.9
*Baidya Dhaldob	1	526	1.1	6.1	92.6	0.2	2.1	30.6	59.1	8.2
Purba Baidya Dhaldob	1	226	1.3	4.4	93.8	0.4	4.9	1.3	79.2	14.6
Paschim Baidya Dhaldob	1	300	1.0	7.3	91.7	0.0	0.0	52.7	44.0	3.3
*Bejganti	1	745	0.3	1.7	98.0	0.0	31.9	49.8	15.3	3.0
Bejganti	1	494	0.4	2.6	97.0	0.0	26.1	60.1	12.8	1.0
Khorarganti	1	251	0.0	0.0	100.0	0.0	43.4	29.5	20.3	6.8
*Chak Mirakhor	1	399	0.3	3.3	96.2	0.3	28.3	69.2	0.0	2.5
*Chak Phulkocha	1	119	0.0	1.7	97.5	0.8	26.9	42.0	8.4	22.7
*Dhaldob	1	682	0.4	6.0	93.5	0.0	13.3	66.4	17.9	2.3
*Dattabari	3	1885	0.2	1.8	98.0	0.0	20.2	59.0	17.4	3.4
Madhya Dattabari	3	447	0.0	2.0	98.0	0.0	14.1	72.5	10.7	2.7
Purba Dattabari	3	587	0.0	0.0	100.0	0.0	38.8	40.9	16.4	3.9
Paschim Dattabari	3	851	0.5	2.9	96.6	0.0	10.5	64.5	21.6	3.4
*Garudaha	1	714	0.4	3.5	95.0	1.1	20.7	22.7	31.5	25.1
Purba Garudaha	1	479	0.6	4.6	93.3	1.5	28.0	12.5	31.7	27.8
Paschim Garudaha	1	235	0.0	1.3	98.3	0.4	6.0	43.4	31.1	19.6
*Ghorachara	1	1115	0.4	6.3	93.0	0.4	42.9	31.3	23.5	2.3
Purba Ghora Chara	1	469	0.6	5.5	93.8	0.0	56.1	30.1	13.4	0.4
Paschim Ghora Chara	1	646	0.2	6.8	92.4	0.6	33.3	32.2	30.8	3.7
*Harina Gopal	1	386	0.8	19.9	79.3	0.0	13.2	32.1	54.4	0.3
*Haripur	1	302	4.0	25.2	70.9	0.0	27.8	35.1	37.1	0.0
*Hasna	1	498	0.0	4.0	95.4	0.6	33.5	50.4	10.0	6.0
Hasna	1	269	0.0	4.8	94.4	0.7	53.5	25.7	13.4	7.4
Char Hasna	1	229	0.0	3.1	96.5	0.4	10.0	79.5	6.1	4.4
*Ichhamati	1	223	0.0	3.1	96.9	0.0	22.4	62.8	13.9	0.9
*Kanganti	1	358	1.4	11.5	87.2	0.0	40.5	42.5	7.5	9.5
*Maliganti	1	288	0.0	4.2	95.8	0.0	11.1	74.3	10.1	4.5
*Nandina	1	386	0.5	2.6	96.9	0.0	7.0	13.2	70.7	9.1

RMO: 1 = Rural, 2 = Urban and 3 = Other Urban

Table C-14: Percentage distribution of general household by type of structure, toilet facility, residence and community

Administrative Unit *Residence* Community	RMO	Number of Households	Percentage of Type of Structure				Percentage of Toilet Facility			
			Pucca	Semi-pucca	Kutcha	Jhupri	Sanitary (With Water Seal)	Sanitary (No Water Seal)	Non-Sanitary	None
1	2	3	4	5	6	7	8	9	10	11
Nandina	1	187	1.1	1.6	97.3	0.0	12.8	16.0	71.1	0.0
Char Nandina	1	199	0.0	3.5	96.5	0.0	1.5	10.6	70.4	17.6
*Paniabari	1	210	0.0	4.8	95.2	0.0	11.4	87.6	1.0	0.0
*Phulkocha	1	1134	0.6	4.6	94.7	0.1	19.6	49.7	25.1	5.6
Purba Phulkocha	1	793	0.8	5.0	94.1	0.1	27.0	38.2	28.2	6.6
Paschim Phulkocha	1	341	0.3	3.5	96.2	0.0	2.3	76.5	17.9	3.2
*Pipulbaria	1	579	0.0	4.3	95.7	0.0	25.0	50.1	24.0	0.9
*Rajibpur	1	403	0.2	3.0	96.8	0.0	14.4	69.0	16.1	0.5
*Rangaliaganti	1	508	0.4	5.7	93.9	0.0	19.1	37.2	40.9	2.8
*Subarnaganti	1	172	0.0	25.0	75.0	0.0	0.0	98.3	1.2	0.6
*Uttar Alakdia	1	129	3.1	7.0	88.4	1.6	18.6	60.5	17.8	3.1
Bahuli Union Total		8634	0.5	7.0	92.4	0.1	12.3	30.4	53.1	4.3
*Bagh Dumur	1	174	0.0	5.7	93.7	0.6	39.7	37.4	20.1	2.9
*Bahuli	1	584	0.5	0.9	98.6	0.0	12.8	44.5	38.5	4.1
*Brahmakhola	1	451	0.0	11.5	88.5	0.0	19.7	76.5	2.9	0.9
Brahmakhola	1	295	0.0	16.6	83.4	0.0	14.6	81.4	2.7	1.4
Char Berabari	1	17	0.0	0.0	100.0	0.0	0.0	82.4	17.6	0.0
Berabari	1	75	0.0	2.7	97.3	0.0	24.0	73.3	2.7	0.0
Gopinathpur	1	64	0.0	1.6	98.4	0.0	43.8	56.3	0.0	0.0
*Chandpal	1	227	0.0	18.1	81.9	0.0	0.0	37.0	61.2	1.8
Chandpal	1	141	0.0	8.5	91.5	0.0	0.0	5.7	92.9	1.4
Bil Chandpal	1	49	0.0	16.3	83.7	0.0	0.0	81.6	16.3	2.0
Duthkarganti	1	37	0.0	56.8	43.2	0.0	0.0	97.3	0.0	2.7
*Chhabsia	1	237	0.4	15.2	84.4	0.0	10.1	7.2	80.2	2.5
*Dakshin Alakdia	1	253	0.0	5.5	94.5	0.0	1.2	13.0	83.8	2.0
*Deoji	1	123	0.8	0.0	99.2	0.0	0.0	0.8	58.5	40.7
Deoji	1	83	0.0	0.0	100.0	0.0	0.0	1.2	67.5	31.3
Char Deoji	1	40	2.5	0.0	97.5	0.0	0.0	0.0	40.0	60.0
*Dhitpur Alal	1	465	0.0	9.5	90.5	0.0	27.5	59.8	12.0	0.6
Dhitpur Alal	1	404	0.0	9.9	90.1	0.0	24.3	61.1	13.9	0.7
Chak Chandi	1	61	0.0	6.6	93.4	0.0	49.2	50.8	0.0	0.0
*Dhitpur Kanu	1	271	0.0	1.5	98.5	0.0	0.0	2.6	97.4	0.0
Dhitpur Kanu	1	212	0.0	0.5	99.5	0.0	0.0	3.3	96.7	0.0
Char Dhitpur Kanu	1	59	0.0	5.1	94.9	0.0	0.0	0.0	100.0	0.0
*Dumur	1	887	1.8	8.9	89.3	0.0	11.8	36.0	39.9	12.3
Bhajon Dashganti	1	31	0.0	3.2	96.8	0.0	0.0	6.5	83.9	9.7
Dumur Golami	1	140	5.7	14.3	80.0	0.0	2.9	5.7	62.9	28.6
Paschim Dumur Musa	1	49	0.0	2.0	98.0	0.0	0.0	24.5	69.4	6.1
Dumur Isa	1	266	2.3	6.4	91.4	0.0	18.0	54.9	27.1	0.0
Dumur Barabari	1	40	2.5	10.0	87.5	0.0	25.0	25.0	50.0	0.0
Bil Gajaria	1	273	0.4	12.8	86.8	0.0	12.8	45.8	29.3	12.1
Joalbhanga	1	88	0.0	1.1	98.9	0.0	9.1	18.2	38.6	34.1
*Harinahata	1	238	0.0	9.2	90.8	0.0	3.8	2.5	91.6	2.1

RMO: 1 = Rural, 2 = Urban and 3 = Other Urban

Table C-14: Percentage distribution of general household by type of structure, toilet facility, residence and community

Administrative Unit *Residence* Community	RMO	Number of Households	Percentage of Type of Structure				Percentage of Toilet Facility			
			Pucca	Semi-pucca	Kutcha	Jhupri	Sanitary (With Water Seal)	Sanitary (No Water Seal)	Non-Sanitary	None
1	2	3	4	5	6	7	8	9	10	11
*Kalidasganti	1	739	1.5	9.1	89.4	0.0	15.0	41.7	42.9	0.4
Kalidasganti	1	526	1.7	8.0	90.3	0.0	13.3	48.1	38.0	0.6
Moktergantі	1	119	0.0	9.2	90.8	0.0	32.8	33.6	33.6	0.0
Alampur	1	94	2.1	14.9	83.0	0.0	2.1	16.0	81.9	0.0
*Khaga	1	994	0.3	4.0	95.3	0.4	11.0	25.1	58.8	5.2
Paschim Khaga	1	252	0.0	0.0	100.0	0.0	25.4	55.6	14.3	4.8
Purba Khaga	1	742	0.4	5.4	93.7	0.5	6.1	14.7	73.9	5.4
*Niamatpur	1	259	0.0	1.5	96.9	1.5	0.4	31.7	62.5	5.4
Niamatpur	1	213	0.0	1.9	96.7	1.4	0.5	31.9	61.5	6.1
Dighir Char	1	46	0.0	0.0	97.8	2.2	0.0	30.4	67.4	2.2
*Nutiharina	1	481	0.2	2.1	97.5	0.2	0.8	15.4	78.6	5.2
Islampur	1	229	0.4	4.4	94.8	0.4	1.7	10.5	79.9	7.9
Gobindapur	1	136	0.0	0.0	100.0	0.0	0.0	0.0	100.0	0.0
Char Islampur	1	116	0.0	0.0	100.0	0.0	0.0	43.1	50.9	6.0
*Padumpal	1	407	1.7	10.1	88.2	0.0	8.8	22.9	65.6	2.7
Padumpal	1	359	1.9	11.4	86.6	0.0	7.8	20.3	68.8	3.1
Char Padumpal	1	48	0.0	0.0	100.0	0.0	16.7	41.7	41.7	0.0
*Raghurganti	1	317	0.0	5.0	95.0	0.0	21.8	68.5	8.5	1.3
*Rahimpur	1	461	0.4	10.2	89.2	0.2	7.8	13.9	72.9	5.4
Rahimpur	1	148	0.7	15.5	83.8	0.0	24.3	33.8	25.0	16.9
Dhopa Para	1	178	0.6	11.2	88.2	0.0	0.0	7.3	92.7	0.0
Dwobhanga	1	135	0.0	3.0	96.3	0.7	0.0	0.7	99.3	0.0
*Rajapur	1	650	0.0	2.5	97.5	0.0	4.9	10.9	82.2	2.0
Rajapur	1	357	0.0	1.1	98.9	0.0	5.3	19.6	72.5	2.5
Machdakandi	1	293	0.0	4.1	95.9	0.0	4.4	0.3	93.9	1.4
*Ratani	1	170	0.0	11.2	88.8	0.0	14.7	28.2	53.5	3.5
*Saraichandi	1	180	0.0	2.2	97.8	0.0	74.4	1.1	24.4	0.0
*Singarganti	1	66	1.5	47.0	51.5	0.0	0.0	3.0	97.0	0.0
Singarganti	1	29	3.4	62.1	34.5	0.0	0.0	6.9	93.1	0.0
Dumur Kabir	1	37	0.0	35.1	64.9	0.0	0.0	0.0	100.0	0.0
Kalia Haripur Union Total		10919	2.2	21.1	74.5	2.2	11.1	39.2	44.6	5.1
*Banbaria	1	3011	3.2	25.9	70.1	0.8	14.1	52.8	29.8	3.4
Paik Para	1	425	3.5	20.7	73.9	1.9	6.1	58.4	34.6	0.9
Banbaria	1	826	4.0	28.7	66.9	0.4	12.3	65.1	21.1	1.5
Dighalkandi	1	434	1.8	31.6	66.6	0.0	9.4	38.9	48.4	3.2
Char Banbaria	1	530	5.8	39.1	52.6	2.5	12.5	59.8	26.2	1.5
Char Dighalkandi	1	65	0.0	10.8	89.2	0.0	0.0	76.9	23.1	0.0
Kadai	1	349	1.1	16.0	82.8	0.0	48.7	24.6	22.1	4.6
Kashiahata	1	202	2.5	21.3	76.2	0.0	9.4	69.8	20.8	0.0
Ghona Para	1	180	0.0	2.2	97.8	0.0	0.0	22.2	51.7	26.1
*Bara Piari	1	73	2.7	42.5	54.8	0.0	0.0	52.1	46.6	1.4
*Barakandi	1	293	0.7	18.4	80.2	0.7	2.7	18.4	69.3	9.6
*Beltia	1	150	0.0	0.0	94.7	5.3	2.7	12.7	70.7	14.0

RMO: 1 = Rural, 2 = Urban and 3 = Other Urban

Table C-14: Percentage distribution of general household by type of structure, toilet facility, residence and community

Administrative Unit *Residence* Community	RMO	Number of Households	Percentage of Type of Structure				Percentage of Toilet Facility			
			Pucca	Semi-pucca	Kutcha	Jhupri	Sanitary (With Water Seal)	Sanitary (No Water Seal)	Non-Sanitary	None
1	2	3	4	5	6	7	8	9	10	11
*Biara	1	294	1.0	2.7	83.7	12.6	3.7	9.2	66.3	20.7
*Chakli	1	264	3.4	6.1	90.5	0.0	0.0	47.7	47.3	4.9
*Char Safri	1	79	1.3	0.0	98.7	0.0	0.0	0.0	92.4	7.6
*Chhatiantali	1	678	0.3	13.6	84.4	1.8	22.0	39.8	33.6	4.6
*Chhota Piari	1	148	2.0	31.1	66.9	0.0	5.4	28.4	63.5	2.7
*Kalia Chaudhuri	1	3810	2.9	24.2	69.2	3.6	4.4	40.2	50.8	4.6
Kalia	1	861	0.3	11.6	82.8	5.2	0.7	15.0	78.3	6.0
Kanda Para	1	1798	3.8	29.1	63.5	3.6	4.4	59.1	31.5	5.1
Char Para	1	259	1.5	30.5	66.8	1.2	3.5	63.3	33.2	0.0
Kallani	1	280	1.4	30.4	65.7	2.5	0.4	24.6	72.9	2.1
Char Kallani	1	122	10.7	23.8	63.9	1.6	9.0	44.3	46.7	0.0
Sarkarpara	1	259	6.9	19.3	68.7	5.0	16.6	13.1	68.7	1.5
Moulvipara	1	231	0.4	24.7	73.2	1.7	7.4	9.1	73.6	10.0
*Kalia Haripur	1	353	1.1	19.0	79.6	0.3	1.4	28.3	68.0	2.3
*Maragram	1	172	0.0	13.4	86.6	0.0	29.1	25.6	34.3	11.0
*Narayanbari	1	745	0.7	13.4	84.4	1.5	9.4	33.4	52.3	4.8
Rajabnagar	1	142	0.7	24.6	69.0	5.6	6.3	57.0	32.4	4.2
Char Haripur	1	603	0.7	10.8	88.1	0.5	10.1	27.9	57.0	5.0
*Ramganti	1	239	0.8	46.9	52.3	0.0	90.8	3.8	5.0	0.4
*Tentulia	1	610	0.5	8.5	90.7	0.3	16.6	29.3	46.1	8.0
Tentulia	1	240	0.0	5.0	94.6	0.4	14.6	28.8	53.8	2.9
Chuniahati	1	213	0.0	15.0	84.5	0.5	28.6	16.9	41.8	12.7
Kazi Para	1	157	1.9	5.1	93.0	0.0	3.2	47.1	40.1	9.6
Kaoakola Union Total		3954	0.4	1.5	96.7	1.4	13.3	46.5	31.8	8.4
*Kagmari	1	100	1.0	0.0	99.0	0.0	0.0	34.0	28.0	38.0
*Baira(Hat)	1	233	0.0	0.9	99.1	0.0	0.0	1.7	98.3	0.0
*Baniabari	1	119	0.8	0.0	99.2	0.0	0.0	0.8	0.8	98.3
*Bara Koyra	1	240	0.4	0.8	97.5	1.3	0.8	92.9	5.4	0.8
*Barni	1	89	0.0	5.6	83.1	11.2	2.2	61.8	34.8	1.1
*Bera Bari	1	149	0.0	0.0	100.0	0.0	4.0	24.2	61.7	10.1
*Bhutma	1	102	0.0	0.0	97.1	2.9	0.0	35.3	61.8	2.9
*Chandal Baira	1	239	1.7	1.3	97.1	0.0	57.3	42.7	0.0	0.0
*Chhota Koyra	1	120	0.0	12.5	72.5	15.0	5.0	30.0	26.7	38.3
*Dogachhi	1	235	0.0	0.0	94.5	5.5	12.8	44.7	41.3	1.3
*Haldia(Kagmari)	1	62	0.0	0.0	100.0	0.0	16.1	62.9	16.1	4.8
*Kaigari Dorta	1	351	0.3	2.3	95.4	2.0	25.4	31.1	41.6	2.0
*Kaoakola	1	240	0.0	0.0	100.0	0.0	2.9	55.4	27.5	14.2
*Katenga	1	240	0.0	0.4	99.6	0.0	7.1	15.0	63.3	14.6
*Khurda Katenga	1	240	0.0	0.0	100.0	0.0	4.6	55.0	35.0	5.4
*Kuri Para	1	179	0.6	11.7	87.7	0.0	0.0	36.3	58.7	5.0
*Mahes Kangla	1	215	0.0	0.0	100.0	0.0	54.4	41.4	4.2	0.0
*Mirzapur	1	100	0.0	0.0	100.0	0.0	10.0	81.0	6.0	3.0
*Sayaseka	1	240	1.7	0.8	97.5	0.0	10.8	83.3	5.8	0.0

RMO: 1 = Rural, 2 = Urban and 3 = Other Urban

Table C-14: Percentage distribution of general household by type of structure, toilet facility, residence and community

Administrative Unit *Residence* Community	RMO	Number of Households	Percentage of Type of Structure				Percentage of Toilet Facility			
			Pucca	Semi-pucca	Kutcha	Jhupri	Sanitary (With Water Seal)	Sanitary (No Water Seal)	Non-Sanitary	None
1	2	3	4	5	6	7	8	9	10	11
*Singabil Haldia	1	221	0.5	0.0	99.1	0.5	24.9	44.8	28.5	1.8
*Uttar Jamua	1	240	0.8	0.0	99.2	0.0	0.0	93.3	6.7	0.0
Khoksabari Union Total		7032	1.3	3.9	94.0	0.8	19.5	47.9	26.9	5.7
*Brahmanganti	1	502	0.2	3.0	96.4	0.4	33.7	62.9	0.2	3.2
Brahmanganti	1	277	0.4	5.1	93.9	0.7	0.0	100.0	0.0	0.0
Char Brahmanganti	1	225	0.0	0.4	99.6	0.0	75.1	17.3	0.4	7.1
*Diar Pachil	1	279	0.0	0.0	100.0	0.0	0.4	98.9	0.7	0.0
*Gonerganti	1	589	1.7	12.4	83.0	2.9	38.5	29.5	20.0	11.9
Gonerganti	1	471	2.1	15.5	78.8	3.6	46.1	28.7	15.9	9.3
Chhota Ganerganti	1	118	0.0	0.0	100.0	0.0	8.5	33.1	36.4	22.0
*Khalisakura	1	604	0.8	0.0	99.2	0.0	9.1	66.2	21.5	3.1
Khalisakura	1	358	1.4	0.0	98.6	0.0	7.5	65.9	25.7	0.8
Noada Shailabari	1	246	0.0	0.0	100.0	0.0	11.4	66.7	15.4	6.5
*Khoksabari	1	1626	1.9	3.0	93.9	1.2	14.1	48.0	33.5	4.4
Khoksabari	1	515	0.0	1.0	99.0	0.0	18.4	27.0	52.0	2.5
Char Khoksabari	1	467	3.4	5.1	88.7	2.8	14.6	49.9	27.6	7.9
Khokshabari Hospital	1	259	2.3	3.9	91.1	2.7	10.8	52.9	28.6	7.7
Puran Shailabari	1	385	2.3	2.3	95.3	0.0	10.1	70.4	19.0	0.5
*Munsumi	1	432	1.9	10.0	87.7	0.5	10.0	63.4	25.5	1.2
Munsumi	1	223	0.4	6.7	92.4	0.4	3.1	82.5	14.3	0.0
Chandrakona Munsumi	1	209	3.3	13.4	82.8	0.5	17.2	43.1	37.3	2.4
*Naoda Telkupi	1	403	1.2	6.5	91.8	0.5	40.2	50.9	7.7	1.2
*Pachil	1	545	0.0	0.4	99.1	0.6	1.8	63.5	20.7	13.9
Pachil	1	384	0.0	0.5	99.5	0.0	2.6	66.9	13.0	17.4
Talgachhi Pachil	1	161	0.0	0.0	98.1	1.9	0.0	55.3	39.1	5.6
*Sailabari	1	388	6.4	1.0	91.8	0.8	39.2	43.3	9.8	7.7
Sailabari	1	268	1.1	1.5	96.3	1.1	20.1	61.6	14.2	4.1
Char Shailabari	1	120	18.3	0.0	81.7	0.0	81.7	2.5	0.0	15.8
*Saluabhita	1	414	0.7	2.9	95.9	0.5	2.9	33.3	63.8	0.0
*Satkiabari	1	496	0.0	0.0	99.8	0.2	31.7	27.0	35.3	6.0
Satikabari	1	297	0.0	0.0	100.0	0.0	34.7	26.3	35.0	4.0
Baniagati	1	199	0.0	0.0	99.5	0.5	27.1	28.1	35.7	9.0
*Telkupi	1	754	0.5	6.6	92.3	0.5	20.0	20.6	48.7	10.7
Telkupi	1	120	0.8	3.3	95.8	0.0	27.5	1.7	58.3	12.5
Sultanganj Para	1	264	0.4	3.4	95.8	0.4	8.3	23.5	53.4	14.8
Nutanpara	1	114	0.9	13.2	86.0	0.0	22.8	29.8	40.4	7.0
Nailsapara	1	256	0.4	8.6	89.8	1.2	27.3	22.3	43.0	7.4
Mechhra Union Total		5659	0.2	0.3	99.3	0.2	22.7	54.7	19.9	2.8
*Akna Dighi	1	803	0.4	0.0	99.5	0.1	0.5	68.9	26.2	4.5
*Betua	1	202	0.0	0.0	100.0	0.0	85.1	12.9	2.0	0.0
*Chandganj Mudi Para	1	166	0.0	0.0	100.0	0.0	100.0	0.0	0.0	0.0
*Char Kharua	1	99	0.0	0.0	100.0	0.0	11.1	8.1	45.5	35.4
*Ghatia	1	420	0.0	0.2	99.8	0.0	41.2	44.0	14.3	0.5

RMO: 1 = Rural, 2 = Urban and 3 = Other Urban

Table C-14: Percentage distribution of general household by type of structure, toilet facility, residence and community

Administrative Unit *Residence* Community	RMO	Number of Households	Percentage of Type of Structure				Percentage of Toilet Facility			
			Pucca	Semi-pucca	Kutcha	Jhupri	Sanitary (With Water Seal)	Sanitary (No Water Seal)	Non-Sanitary	None
1	2	3	4	5	6	7	8	9	10	11
*Haribhaga	1	298	0.7	0.7	98.7	0.0	0.0	91.9	7.0	1.0
*Joykrishna Para	1	76	0.0	0.0	97.4	2.6	98.7	0.0	1.3	0.0
*Kechuahata	1	105	1.0	8.6	90.5	0.0	7.6	63.8	28.6	0.0
*Kharua	1	50	2.0	0.0	98.0	0.0	84.0	14.0	2.0	0.0
*Khas Baliamenda	1	210	0.0	0.0	100.0	0.0	1.4	17.6	79.0	1.9
*Khashurkandi	1	30	0.0	0.0	100.0	0.0	100.0	0.0	0.0	0.0
*Khidirpur	1	92	0.0	0.0	97.8	2.2	0.0	35.9	37.0	27.2
*Matikura	1	96	0.0	0.0	95.8	4.2	0.0	22.9	70.8	6.3
*Mechhra	1	772	0.1	0.0	99.9	0.0	39.9	46.4	9.2	4.5
Suri Mechhra	1	360	0.0	0.0	100.0	0.0	76.1	20.8	3.1	0.0
Mechhara Khamar Para	1	237	0.0	0.0	100.0	0.0	0.0	82.3	4.2	13.5
Mechhara Hatpara	1	175	0.6	0.0	99.4	0.0	19.4	50.3	28.6	1.7
*Par Mechhra	1	141	0.0	0.0	99.3	0.7	3.5	40.4	56.0	0.0
*Rehaihurkandi Bhangra	1	102	0.0	0.0	99.0	1.0	0.0	38.2	61.8	0.0
*Ruksa	1	1263	0.1	0.3	99.6	0.0	22.6	67.1	9.7	0.6
Ruksa	1	990	0.0	0.3	99.7	0.0	14.7	74.8	9.7	0.7
Neogibari	1	273	0.4	0.4	99.3	0.0	50.9	39.2	9.5	0.4
*Sachalia	1	232	0.0	0.0	100.0	0.0	0.0	85.3	14.7	0.0
*Teghari	1	502	0.0	0.0	99.8	0.2	0.0	75.9	22.9	1.2
Ratankandi Union Total		11861	0.3	2.5	97.1	0.2	12.4	35.7	48.1	3.8
*Ag Baira	1	432	0.5	3.0	96.5	0.0	0.7	6.3	89.6	3.5
Ag Baira	1	330	0.6	0.9	98.5	0.0	0.9	3.3	91.5	4.2
Char Baira	1	102	0.0	9.8	90.2	0.0	0.0	15.7	83.3	1.0
*Bahuka	1	2274	0.2	0.5	99.2	0.1	9.1	32.5	55.1	3.3
Purba Bahuka	1	901	0.2	0.1	99.7	0.0	13.0	45.4	37.3	4.3
Paschim Bahuka	1	661	0.5	0.6	98.6	0.3	5.9	25.1	65.4	3.6
Gazaria	1	500	0.0	0.8	99.0	0.2	4.6	7.8	85.0	2.6
Bhemara	1	212	0.0	0.9	99.1	0.0	13.2	58.5	28.3	0.0
*Benipur	1	174	0.0	4.0	96.0	0.0	1.7	3.4	94.8	0.0
*Bhellabari	1	212	0.0	0.0	100.0	0.0	0.9	89.2	8.0	1.9
*Chak Bahuka	1	2211	0.2	1.9	97.7	0.2	7.5	29.4	60.4	2.7
Kuri Para	1	278	0.0	1.8	98.2	0.0	25.5	25.2	47.1	2.2
Purba Kuralia	1	1091	0.2	3.1	96.6	0.1	3.0	32.5	63.8	0.6
Chilgacha	1	752	0.4	0.3	98.9	0.4	6.0	23.3	64.6	6.1
Ruperber	1	90	0.0	0.0	100.0	0.0	18.9	56.7	24.4	0.0
*Ekdala	1	1813	0.0	0.8	99.0	0.2	25.0	45.4	23.7	5.8
Uttar Ekdala	1	1040	0.0	0.7	99.0	0.3	33.6	46.7	12.5	7.2
Dakshin Ekdala	1	773	0.0	0.9	99.0	0.1	13.6	43.7	38.8	3.9
*Gobinda Patal	1	232	0.0	3.4	96.6	0.0	0.9	5.2	65.5	28.4
*Harina	1	491	0.6	16.9	82.5	0.0	22.6	45.0	29.9	2.4
*Harinarayanpur	1	209	0.0	9.1	90.9	0.0	8.1	24.9	66.0	1.0
*Khamarganti	1	180	0.0	3.3	96.7	0.0	22.2	38.9	37.8	1.1
*Kholabari	1	307	0.0	0.3	99.7	0.0	23.8	66.1	10.1	0.0

RMO: 1 = Rural, 2 = Urban and 3 = Other Urban

Table C-14: Percentage distribution of general household by type of structure, toilet facility, residence and community

Administrative Unit *Residence* Community	RMO	Number of Households	Percentage of Type of Structure				Percentage of Toilet Facility			
			Pucca	Semi-pucca	Kutcha	Jhupri	Sanitary (With Water Seal)	Sanitary (No Water Seal)	Non-Sanitary	None
1	2	3	4	5	6	7	8	9	10	11
Kholabari	1	117	0.0	0.9	99.1	0.0	25.6	74.4	0.0	0.0
Porabari	1	190	0.0	0.0	100.0	0.0	22.6	61.1	16.3	0.0
*Khorada Baira	1	366	0.3	6.0	93.7	0.0	13.1	19.1	64.5	3.3
*Maishamura	1	790	0.4	2.4	96.6	0.6	1.5	42.4	52.8	3.3
*Narayandia	1	591	0.2	0.7	98.8	0.3	16.1	46.9	30.1	6.9
Narayandia	1	303	0.3	0.3	99.3	0.0	25.1	34.7	29.4	10.9
Krishna Jibpur	1	169	0.0	1.8	97.0	1.2	1.8	40.8	52.7	4.7
Madrabari	1	119	0.0	0.0	100.0	0.0	13.4	86.6	0.0	0.0
*Phulbaira	1	303	0.7	5.0	93.4	1.0	8.9	30.4	56.8	4.0
Phulbaira	1	204	0.5	7.4	90.7	1.5	13.2	9.3	71.6	5.9
Baira Narayan	1	99	1.0	0.0	99.0	0.0	0.0	73.7	26.3	0.0
*Ratankandi	1	234	0.4	0.4	99.1	0.0	7.7	18.8	73.5	0.0
*Saratail	1	214	0.0	0.5	99.1	0.5	21.0	18.7	56.5	3.7
*Shyampur	1	616	1.1	3.7	95.1	0.0	13.5	44.8	39.9	1.8
*Sukdebpur	1	212	0.0	3.3	96.7	0.0	28.3	52.4	17.5	1.9
Saidabad Union Total		10458	0.9	5.6	91.5	2.0	13.1	32.8	47.7	6.5
*Baoitara	1	1543	0.8	8.7	89.6	0.8	8.0	32.4	52.6	6.9
Paschim Baoitara	1	1145	0.9	9.2	89.0	1.0	4.2	31.3	56.7	7.9
Mulibari	1	398	0.8	7.3	91.5	0.5	19.1	35.7	41.0	4.3
*Bara Shimul Panchasona	1	782	3.1	3.3	92.8	0.8	17.3	27.9	43.7	11.1
*Birhati	1	93	0.0	0.0	100.0	0.0	0.0	0.0	92.5	7.5
*Chak Boyra	1	109	0.0	0.0	97.2	2.8	11.0	19.3	49.5	20.2
*Dukhiabari	1	437	0.0	2.5	97.5	0.0	0.5	26.5	62.0	11.0
Purba Dukhiabari	1	87	0.0	8.0	92.0	0.0	2.3	6.9	59.8	31.0
Paschim Dukhiabari	1	350	0.0	1.1	98.9	0.0	0.0	31.4	62.6	6.0
*Gachhabari	1	442	0.5	7.9	91.6	0.0	24.9	19.5	51.4	4.3
Purba Gachhabari	1	150	0.0	0.0	100.0	0.0	0.0	2.7	97.3	0.0
Paschim Gachhabari	1	292	0.7	12.0	87.3	0.0	37.7	28.1	27.7	6.5
*Jamtail Khidirpur	1	472	0.0	7.4	92.6	0.0	17.4	60.8	19.9	1.9
Jamtail Khidirpur	1	203	0.0	6.9	93.1	0.0	33.5	27.6	34.5	4.4
Dighir Char	1	269	0.0	7.8	92.2	0.0	5.2	85.9	8.9	0.0
*Jamtail Das	1	600	0.0	11.2	86.2	2.7	10.0	52.3	35.5	2.2
Uttar Porabari	1	337	0.0	8.6	89.3	2.1	16.0	46.6	34.1	3.3
Dakshin Porabari	1	263	0.0	14.4	82.1	3.4	2.3	59.7	37.3	0.8
*Jarila	1	803	0.6	3.9	95.5	0.0	4.5	47.1	43.0	5.5
Jarila	1	432	0.2	2.1	97.7	0.0	2.5	63.2	28.9	5.3
Maisura	1	82	0.0	7.3	92.7	0.0	0.0	13.4	85.4	1.2
Jarila Madhyapara	1	200	0.5	7.0	92.5	0.0	11.0	31.5	47.5	10.0
Jarila Digrir Char	1	89	3.4	2.2	94.4	0.0	3.4	34.8	61.8	0.0
*Jamunabali	1	162	0.0	0.0	14.2	85.8	0.0	0.6	99.4	0.0
*Khas Barashimul	1	128	2.3	0.0	97.7	0.0	5.5	40.6	49.2	4.7
*Khas Chhatragachha	1	101	0.0	0.0	100.0	0.0	0.0	62.4	37.6	0.0
*Konaganti	1	196	0.5	3.1	96.4	0.0	31.1	49.0	19.4	0.5

RMO: 1 = Rural, 2 = Urban and 3 = Other Urban

Table C-14: Percentage distribution of general household by type of structure, toilet facility, residence and community

Administrative Unit *Residence* Community	RMO	Number of Households	Percentage of Type of Structure				Percentage of Toilet Facility			
			Pucca	Semi-pucca	Kutcha	Jhupri	Sanitary (With Water Seal)	Sanitary (No Water Seal)	Non-Sanitary	None
1	2	3	4	5	6	7	8	9	10	11
*Krishnapur Kadda	1	429	0.7	7.0	91.4	0.9	0.0	5.1	92.3	2.6
*Purba Mohanpur	1	518	0.6	1.7	96.3	1.4	0.4	7.9	80.9	10.8
Purba Mohanpur	1	324	0.9	2.5	95.7	0.9	0.6	11.1	72.5	15.7
Paschim Mohanpur	1	194	0.0	0.5	97.4	2.1	0.0	2.6	94.8	2.6
*Rehai Chhatragachha	1	86	0.0	1.2	98.8	0.0	0.0	44.2	55.8	0.0
*Sadanandapur	1	269	5.6	27.5	66.9	0.0	41.3	12.6	45.7	0.4
*Saidabad	1	1220	0.3	3.2	95.1	1.4	17.0	28.6	41.5	13.0
Uttar Saidabad	1	626	0.3	3.5	93.8	2.4	14.5	35.0	30.4	20.1
Dakshin Saidabad	1	506	0.4	3.2	96.0	0.4	22.1	19.4	52.4	6.1
Kalibari	1	88	0.0	1.1	98.9	0.0	4.5	36.4	58.0	1.1
*Sartia	1	2068	0.9	4.3	94.7	0.1	20.2	39.1	36.2	4.5
Bara Sartia	1	458	0.2	8.5	91.3	0.0	10.9	57.0	31.7	0.4
Natun Sartia	1	686	1.0	4.8	93.7	0.4	26.8	42.7	29.2	1.3
Purba Sartia Char	1	228	3.1	1.3	95.6	0.0	25.4	36.0	34.2	4.4
Paschim Sartia	1	292	0.7	2.4	96.9	0.0	8.2	19.5	62.3	9.9
Hat Sartia	1	404	0.2	1.7	98.0	0.0	25.0	28.7	35.4	10.9
Shialkul Union Total		10145	1.4	11.1	87.3	0.1	25.7	30.4	39.5	4.5
*Aria Mohan	1	417	0.7	6.0	92.6	0.7	8.4	9.1	80.1	2.4
*Bahuti	1	648	1.7	4.3	94.0	0.0	6.2	58.0	32.7	3.1
*Bara Hamkuria	1	585	0.2	14.0	85.6	0.2	18.3	39.8	32.1	9.7
Bara Hamkuria	1	421	0.2	13.1	86.5	0.2	24.5	38.0	26.8	10.7
Rajakhar Char	1	164	0.0	16.5	83.5	0.0	2.4	44.5	45.7	7.3
*Bildhali	1	398	0.5	5.8	93.2	0.5	7.8	14.8	72.9	4.5
*Chak Shialkul	1	601	6.2	45.1	48.8	0.0	19.1	60.2	20.1	0.5
*Chandidasganti	1	978	0.4	3.4	96.2	0.0	31.5	23.5	38.2	6.7
Chandidasganti	1	852	0.5	3.9	95.7	0.0	24.9	25.9	41.7	7.5
Saraichandi	1	126	0.0	0.0	100.0	0.0	76.2	7.1	15.1	1.6
*Chhota Hamkuria	1	117	0.9	6.0	93.2	0.0	11.1	41.9	35.0	12.0
*Dhukuria	1	606	1.8	6.6	91.6	0.0	47.4	29.7	20.8	2.1
*Fulbari	1	463	3.0	13.4	83.6	0.0	22.9	20.7	54.2	2.2
*Jagatganti	1	478	0.6	7.3	92.1	0.0	33.9	59.2	5.4	1.5
*Jamua	1	289	0.3	1.0	98.6	0.0	13.5	56.1	23.2	7.3
*Kayalganti Shibnathpur	1	481	0.0	11.9	87.7	0.4	1.0	26.2	57.0	15.8
Kayalganti	1	167	0.0	12.0	87.4	0.6	1.8	10.8	86.2	1.2
Shibnathpur	1	314	0.0	11.8	87.9	0.3	0.6	34.4	41.4	23.6
*Khorda Sialkol	1	640	0.5	10.9	88.6	0.0	61.3	5.6	31.4	1.7
Khorda Shialkul	1	380	0.8	17.6	81.6	0.0	68.9	5.5	23.4	2.1
Char Para	1	144	0.0	1.4	98.6	0.0	88.9	2.8	6.9	1.4
Dairkalia	1	116	0.0	0.9	99.1	0.0	1.7	9.5	87.9	0.9
*Paiksa	1	361	0.8	4.4	93.9	0.8	8.3	29.9	55.1	6.6
*Paschim Konaganti	1	119	1.7	58.8	39.5	0.0	8.4	78.2	13.4	0.0
*Paschim Mohanpur	1	90	0.0	3.3	96.7	0.0	75.6	11.1	6.7	6.7
*Raghunathpur	1	1069	1.7	17.0	81.2	0.1	30.8	14.2	51.0	4.0

RMO: 1 = Rural, 2 = Urban and 3 = Other Urban

Table C-14: Percentage distribution of general household by type of structure, toilet facility, residence and community

Administrative Unit *Residence* Community	RMO	Number of Households	Percentage of Type of Structure				Percentage of Toilet Facility			
			Pucca	Semi-pucca	Kutcha	Jhupri	Sanitary (With Water Seal)	Sanitary (No Water Seal)	Non-Sanitary	None
1	2	3	4	5	6	7	8	9	10	11
Raghunathpur	1	633	0.0	10.6	89.4	0.0	19.4	14.2	59.6	6.8
Badhayanath	1	436	4.1	26.4	69.3	0.2	47.2	14.2	38.5	0.0
*Sialkol	1	840	3.5	9.4	87.0	0.1	31.4	27.6	37.0	3.9
Shialkul	1	442	5.4	12.0	82.6	0.0	32.6	23.8	41.0	2.7
Shyampur	1	398	1.3	6.5	92.0	0.3	30.2	31.9	32.7	5.3
*Silanda	1	515	0.0	7.0	93.0	0.0	45.8	37.9	13.0	3.3
*Uttar Saratia	1	450	0.0	1.3	98.7	0.0	6.2	13.6	79.3	0.9
Chhangachha Union Total		9006	0.3	2.7	96.3	0.7	6.3	43.1	45.7	4.9
*Aminpur	1	464	0.0	3.9	96.1	0.0	4.1	42.2	40.7	12.9
Aminpur	1	354	0.0	5.1	94.9	0.0	5.1	40.7	43.8	10.5
Machhuakandi	1	110	0.0	0.0	100.0	0.0	0.9	47.3	30.9	20.9
*Balidaha	1	110	0.0	0.0	100.0	0.0	6.4	0.9	82.7	10.0
*Balighugri	1	712	0.1	0.3	99.4	0.1	2.2	77.0	19.7	1.1
Balighugri	1	442	0.2	0.2	99.3	0.2	0.9	88.7	8.8	1.6
Char Balighugri	1	270	0.0	0.4	99.6	0.0	4.4	57.8	37.4	0.4
*Bhatpiari	1	400	0.0	4.5	93.3	2.3	2.3	17.5	67.0	13.3
*Bhurbhuria	1	332	0.3	1.2	91.9	6.6	1.2	41.9	51.5	5.4
*Bil Nalchungi	1	415	1.4	6.0	92.3	0.2	27.7	71.3	0.5	0.5
*Bil Silpatta	1	167	1.2	1.2	97.6	0.0	0.0	2.4	95.2	2.4
*Chhangachha	1	1712	0.2	3.0	96.7	0.1	5.3	31.7	60.3	2.6
*Gupir Para	1	765	0.3	6.7	92.7	0.4	8.1	62.6	27.1	2.2
*Itali	1	331	0.9	11.2	87.9	0.0	6.3	59.8	30.2	3.6
*Jhinaiganti	1	233	0.0	0.4	98.7	0.9	33.9	49.8	14.2	2.1
Jhinaiganti	1	139	0.0	0.0	99.3	0.7	55.4	18.0	23.0	3.6
Dakatiabari	1	94	0.0	1.1	97.9	1.1	2.1	96.8	1.1	0.0
*Khata	1	779	0.1	1.3	98.3	0.3	6.3	59.4	25.5	8.7
Kaim Khata	1	321	0.0	1.2	98.1	0.6	8.1	69.8	4.0	18.1
Par Khata	1	117	0.9	0.0	99.1	0.0	4.3	38.5	48.7	8.5
Char Khata	1	341	0.0	1.8	98.2	0.0	5.3	56.9	37.8	0.0
*Naoda Phulkocha	1	541	0.7	1.3	97.4	0.6	3.9	84.1	10.4	1.7
*Panch Thakuri	1	1092	0.1	0.0	99.4	0.5	0.0	0.8	96.3	2.8
*Par Pachi	1	380	0.3	0.0	98.2	1.6	0.5	33.4	49.7	16.3
*Sahangachha	1	282	0.4	6.4	92.2	1.1	25.9	48.6	23.8	1.8
*Simla	1	291	0.3	0.7	99.0	0.0	0.3	35.1	54.0	10.7
Simla	1	171	0.6	1.2	98.2	0.0	0.6	28.7	66.1	4.7
Par Simla	1	120	0.0	0.0	100.0	0.0	0.0	44.2	36.7	19.2
Tarash Upazila Total		48847	2.0	7.5	88.8	1.8	17.7	49.2	26.3	6.8
Tarash Upazila	1	46779	1.4	6.6	90.3	1.7	17.8	48.8	26.5	7.0
Tarash Upazila	3	2068	15.8	27.6	54.0	2.6	14.7	59.3	22.9	3.1
Baruhas Union Total		6414	1.2	5.1	91.7	2.0	20.5	52.6	19.8	7.1
*Asanbari	1	113	1.8	8.0	90.3	0.0	0.0	75.2	24.8	0.0
*Baidyanathpur	1	105	1.9	2.9	95.2	0.0	46.7	41.9	10.5	1.0
*Bara Pota	1	186	0.5	1.1	96.2	2.2	60.2	24.2	9.1	6.5

RMO: 1 = Rural, 2 = Urban and 3 = Other Urban

Table C-14: Percentage distribution of general household by type of structure, toilet facility, residence and community

Administrative Unit *Residence* Community	RMO	Number of Households	Percentage of Type of Structure				Percentage of Toilet Facility			
			Pucca	Semi-pucca	Kutcha	Jhupri	Sanitary (With Water Seal)	Sanitary (No Water Seal)	Non-Sanitary	None
1	2	3	4	5	6	7	8	9	10	11
*Baruhas	1	330	6.1	13.3	73.0	7.6	2.1	63.3	32.1	2.4
*Bastul	1	683	2.8	1.9	94.9	0.4	20.6	55.1	14.6	9.7
*Batgari	1	91	0.0	1.1	98.9	0.0	0.0	73.6	25.3	1.1
*Binodpur	1	371	0.3	9.7	87.9	2.2	0.3	95.7	1.3	2.7
Binodpur	1	216	0.5	13.4	86.1	0.0	0.0	100.0	0.0	0.0
Kharkharia	1	155	0.0	4.5	90.3	5.2	0.6	89.7	3.2	6.5
*Binshara	1	883	0.1	1.6	95.0	3.3	1.4	55.2	22.0	21.5
*Chak Mirzapur	1	48	0.0	4.2	93.8	2.1	95.8	2.1	2.1	0.0
*Chaubaria Chauki	1	172	0.0	16.9	83.1	0.0	91.3	8.1	0.0	0.6
*Chhota Pota	1	132	0.0	3.8	94.7	1.5	83.3	4.5	6.1	6.1
*Digharia	1	600	0.8	7.5	89.3	2.3	0.7	80.3	11.3	7.7
*Kahit Tentulia	1	117	0.9	0.0	99.1	0.0	0.0	96.6	3.4	0.0
*Kazipur	1	190	1.6	6.3	92.1	0.0	53.2	40.0	5.3	1.6
*Kusumbi	1	483	0.6	2.7	93.4	3.3	0.4	3.9	95.4	0.2
*Langal Murr	1	22	0.0	0.0	100.0	0.0	0.0	95.5	4.5	0.0
*Lausen	1	155	1.3	1.3	96.8	0.6	36.8	28.4	7.7	27.1
*Manoharpur	1	293	0.0	7.8	90.1	2.0	10.2	57.3	31.1	1.4
*Palashi	1	215	0.5	6.0	90.7	2.8	43.7	48.8	6.0	1.4
*Penguari	1	398	1.8	2.8	95.2	0.3	46.2	38.7	11.3	3.8
*Rani Dighi	1	136	0.0	9.6	90.4	0.0	64.7	16.9	18.4	0.0
*Shashan Dighi	1	90	11.1	3.3	85.6	0.0	95.6	2.2	0.0	2.2
*Sandra	1	313	0.0	2.9	96.2	1.0	0.0	79.6	10.9	9.6
*Sarabari	1	188	0.0	11.7	83.0	5.3	0.5	93.6	1.6	4.3
*Shibpur	1	39	0.0	7.7	92.3	0.0	56.4	41.0	0.0	2.6
*Tentulia	1	61	0.0	0.0	98.4	1.6	19.7	60.7	14.8	4.9
Deshigram Union Total		5515	1.0	3.8	93.8	1.5	17.7	34.6	30.6	17.0
*Arangail	1	627	1.6	1.3	96.3	0.8	25.4	41.0	25.0	8.6
Arangail	1	556	1.3	0.7	97.1	0.9	20.0	45.1	26.3	8.6
Dogharia	1	71	4.2	5.6	90.1	0.0	67.6	8.5	15.5	8.5
*Baldi Para	1	104	0.0	5.8	89.4	4.8	10.6	63.5	17.3	8.7
*Bara Majh Dakshina	1	186	2.2	0.5	92.5	4.8	19.9	23.7	10.8	45.7
*Bhatar Para	1	44	2.3	0.0	97.7	0.0	0.0	0.0	100.0	0.0
*Bhogalman	1	185	1.6	0.0	97.8	0.5	47.0	38.9	3.8	10.3
*Bishamdanga	1	252	1.2	23.4	74.6	0.8	2.8	47.6	38.1	11.5
Bishamdanga	1	57	0.0	1.8	98.2	0.0	0.0	0.0	96.5	3.5
Dattabari	1	85	0.0	38.8	58.8	2.4	5.9	69.4	16.5	8.2
Teghari	1	23	0.0	8.7	91.3	0.0	0.0	34.8	26.1	39.1
Boail	1	57	3.5	29.8	66.7	0.0	1.8	64.9	24.6	8.8
Ramballabhpur	1	30	3.3	20.0	76.7	0.0	3.3	53.3	23.3	20.0
*Chandibhog	1	254	0.0	8.3	91.7	0.0	0.4	12.6	87.0	0.0
*Chhota Majdakshina	1	211	0.0	1.4	97.6	0.9	43.6	47.9	1.4	7.1
*Deshigram	1	406	0.2	3.0	95.3	1.5	13.5	46.6	11.3	28.6
*Deora	1	368	0.0	1.6	97.3	1.1	0.3	9.0	40.2	50.5

RMO: 1 = Rural, 2 = Urban and 3 = Other Urban

Table C-14: Percentage distribution of general household by type of structure, toilet facility, residence and community

Administrative Unit *Residence* Community	RMO	Number of Households	Percentage of Type of Structure				Percentage of Toilet Facility			
			Pucca	Semi-pucca	Kutcha	Jhupri	Sanitary (With Water Seal)	Sanitary (No Water Seal)	Non-Sanitary	None
1	2	3	4	5	6	7	8	9	10	11
*Dhala Para	1	29	0.0	0.0	100.0	0.0	3.4	86.2	0.0	10.3
*Dulishwar	1	193	2.6	5.2	92.2	0.0	33.2	19.2	43.5	4.1
*Ghechugari	1	27	0.0	0.0	100.0	0.0	0.0	11.1	44.4	44.4
*Gurpipul	1	425	1.9	3.1	92.7	2.4	4.2	63.8	24.0	8.0
Gurpipul	1	129	4.7	3.1	89.1	3.1	0.0	50.4	45.0	4.7
Chaymati	1	67	0.0	0.0	100.0	0.0	0.0	100.0	0.0	0.0
Doani Para	1	60	0.0	6.7	93.3	0.0	5.0	18.3	51.7	25.0
Chatria Para	1	44	0.0	2.3	84.1	13.6	2.3	43.2	25.0	29.5
Bausta Para	1	47	2.1	8.5	89.4	0.0	25.5	70.2	4.3	0.0
Josaipara	1	78	1.3	0.0	98.7	0.0	2.6	97.4	0.0	0.0
*Jantihar	1	181	1.1	3.9	93.4	1.7	59.7	22.7	16.0	1.7
*Karnaghosh	1	240	0.0	3.3	94.6	2.1	53.3	37.9	0.4	8.3
*Krishnapur	1	111	0.0	4.5	94.6	0.9	43.2	28.8	15.3	12.6
*Khirpota	1	129	0.8	2.3	93.8	3.1	1.6	3.1	70.5	24.8
*Khirsen	1	166	0.0	1.8	97.0	1.2	18.1	25.9	44.0	12.0
*Kumalu	1	209	0.0	2.4	97.6	0.0	1.4	21.1	30.6	46.9
*Nara Teghari	1	169	0.6	3.6	93.5	2.4	0.6	87.0	7.7	4.7
*Paschim Paikara	1	104	0.0	1.0	98.1	1.0	1.0	42.3	36.5	20.2
*Radhakantapur	1	137	1.5	2.9	92.7	2.9	67.2	27.7	5.1	0.0
*Sadanandapur	1	10	0.0	0.0	100.0	0.0	0.0	0.0	0.0	100.0
*Sakmal	1	133	1.5	3.0	93.2	2.3	4.5	80.5	6.0	9.0
*Silandaha	1	169	1.2	1.8	91.7	5.3	13.0	9.5	29.6	47.9
*Singar Para	1	59	0.0	10.2	89.8	0.0	5.1	69.5	13.6	11.9
*Tagra	1	86	7.0	0.0	93.0	0.0	0.0	7.0	90.7	2.3
*Ushaikol	1	78	0.0	3.8	96.2	0.0	1.3	0.0	98.7	0.0
*Uttar Shyampur	1	223	0.9	4.5	94.6	0.0	0.0	2.2	79.8	17.9
Shuhara	1	144	1.4	4.9	93.8	0.0	0.0	0.7	90.3	9.0
Shyampur	1	79	0.0	3.8	96.2	0.0	0.0	5.1	60.8	34.2
Madhainagar Union Total		5650	1.2	8.9	87.6	2.4	11.8	57.8	23.6	6.8
*Balba	1	174	0.6	1.7	92.0	5.7	1.1	94.3	4.0	0.6
*Betrasen	1	144	0.0	0.7	99.3	0.0	1.4	70.1	22.9	5.6
*Bhadas	1	677	2.4	13.3	81.7	2.7	2.4	81.4	15.4	0.9
*Bhikampur	1	333	0.3	5.7	92.8	1.2	66.1	11.7	10.8	11.4
*Bilaspur	1	78	3.8	0.0	93.6	2.6	0.0	0.0	100.0	0.0
*Chak Sarappur	1	120	0.0	6.7	93.3	0.0	0.0	75.8	24.2	0.0
*Dhankunthi	1	166	0.0	6.6	93.4	0.0	0.6	96.4	0.6	2.4
Kumar Para	1	106	0.0	7.5	92.5	0.0	0.0	98.1	0.9	0.9
Dhankunti	1	60	0.0	5.0	95.0	0.0	1.7	93.3	0.0	5.0
*Goarakhi	1	90	1.1	0.0	95.6	3.3	0.0	5.6	93.3	1.1
*Gurma	1	273	0.4	0.0	98.5	1.1	0.0	68.5	14.3	17.2
*Jangiraganti	1	334	0.9	5.4	90.4	3.3	0.3	87.1	9.3	3.3
*Jhurjhuri	1	376	0.5	6.1	92.6	0.8	45.2	38.3	3.5	13.0
Jhurjhuri	1	270	0.7	6.7	92.2	0.4	50.4	28.9	3.3	17.4

RMO: 1 = Rural, 2 = Urban and 3 = Other Urban

Table C-14: Percentage distribution of general household by type of structure, toilet facility, residence and community

Administrative Unit *Residence* Community	RMO	Number of Households	Percentage of Type of Structure				Percentage of Toilet Facility			
			Pucca	Semi-pucca	Kutcha	Jhupri	Sanitary (With Water Seal)	Sanitary (No Water Seal)	Non-Sanitary	None
1	2	3	4	5	6	7	8	9	10	11
Lakshipur	1	106	0.0	4.7	93.4	1.9	32.1	62.3	3.8	1.9
*Kanchaneshwar	1	354	0.6	58.5	38.4	2.5	0.0	44.9	39.8	15.3
Kanchaneshwar	1	294	0.7	59.9	36.7	2.7	0.0	50.7	32.0	17.3
Akaijani	1	60	0.0	51.7	46.7	1.7	0.0	16.7	78.3	5.0
*Kasta	1	245	1.2	2.0	96.3	0.4	1.2	67.8	24.5	6.5
*Khorda Madhainagar	1	124	0.8	5.6	91.1	2.4	49.2	32.3	17.7	0.8
*Madarjani	1	110	0.0	0.9	95.5	3.6	0.9	78.2	12.7	8.2
*Madhainagar	1	482	1.0	5.4	87.6	6.0	9.1	17.4	64.7	8.7
Madhainagar	1	424	0.7	5.7	87.5	6.1	7.5	17.5	65.8	9.2
Saha Para	1	58	3.4	3.4	87.9	5.2	20.7	17.2	56.9	5.2
*Malsin	1	205	1.5	0.5	93.7	4.4	0.5	41.0	51.2	7.3
*Marasaguna	1	116	0.0	0.9	99.1	0.0	0.9	61.2	7.8	30.2
*Paushar	1	162	0.0	4.3	93.8	1.9	3.1	74.1	19.8	3.1
*Saruppur	1	552	1.3	2.9	94.2	1.6	1.8	70.8	23.9	3.4
*Sonapatil	1	166	1.2	26.5	67.5	4.8	0.0	97.6	2.4	0.0
*Subhar	1	114	0.0	0.9	99.1	0.0	0.9	50.0	35.1	14.0
Subhar	1	74	0.0	0.0	100.0	0.0	1.4	59.5	28.4	10.8
Thakur Pukur	1	40	0.0	2.5	97.5	0.0	0.0	32.5	47.5	20.0
*Uttar Mathurapur	1	123	2.4	0.0	97.6	0.0	81.3	17.9	0.8	0.0
*Wasin	1	132	9.8	9.8	76.5	3.8	22.0	67.4	5.3	5.3
Magura Binod Union Total		5904	1.1	8.2	89.7	1.0	26.6	45.0	24.2	4.1
*Ambaria	1	223	0.0	4.9	95.1	0.0	34.1	51.1	11.7	3.1
*Dakshin Shyampur	1	428	0.0	8.2	91.6	0.2	28.0	34.6	21.0	16.4
*Dobila	1	356	0.8	19.9	78.7	0.6	41.6	44.4	11.2	2.8
*Gauripur	1	320	0.3	3.4	94.4	1.9	11.6	34.1	44.7	9.7
Gauripur	1	211	0.5	5.2	91.5	2.8	12.8	41.2	36.0	10.0
Paik Lini	1	109	0.0	0.0	100.0	0.0	9.2	20.2	61.5	9.2
*Ghargram	1	625	2.1	7.5	85.0	5.4	41.4	15.7	41.3	1.6
Ghargram	1	218	1.4	13.8	72.9	11.9	72.5	16.5	9.6	1.4
Badu Lini	1	258	3.9	2.3	93.8	0.0	8.9	14.3	76.7	0.0
Harirampur	1	149	0.0	7.4	87.2	5.4	52.3	16.8	26.2	4.7
*Hamkuria	1	1188	1.0	9.5	88.8	0.7	20.9	47.7	29.6	1.8
Uttar Sekh Para	1	134	0.7	9.0	89.6	0.7	13.4	70.1	16.4	0.0
Madhya Sekh Para	1	120	0.8	11.7	86.7	0.8	28.3	30.8	25.8	15.0
Dakshin Sekh Para	1	226	0.0	5.8	94.2	0.0	17.3	52.2	30.5	0.0
Sarkar Para	1	172	3.5	7.0	88.4	1.2	12.8	50.0	37.2	0.0
Jalalpur	1	71	0.0	1.4	98.6	0.0	36.6	25.4	38.0	0.0
Khapara	1	134	2.2	30.6	67.2	0.0	12.7	53.0	34.3	0.0
Sardar Para	1	67	1.5	14.9	77.6	6.0	32.8	11.9	55.2	0.0
Dakshin Paschimpara	1	113	0.0	4.4	95.6	0.0	29.2	33.6	37.2	0.0
Char Hamkuria	1	151	0.0	3.3	96.7	0.0	24.5	64.2	9.3	2.0
*Magura Binod	1	375	1.6	2.4	96.0	0.0	21.3	51.5	23.7	3.5
*Magura Mukunda	1	266	1.1	2.3	95.5	1.1	19.9	46.2	32.7	1.1

RMO: 1 = Rural, 2 = Urban and 3 = Other Urban

Table C-14: Percentage distribution of general household by type of structure, toilet facility, residence and community

Administrative Unit *Residence* Community	RMO	Number of Households	Percentage of Type of Structure				Percentage of Toilet Facility			
			Pucca	Semi-pucca	Kutcha	Jhupri	Sanitary (With Water Seal)	Sanitary (No Water Seal)	Non-Sanitary	None
1	2	3	4	5	6	7	8	9	10	11
*Nado Saidpur	1	1605	1.6	9.7	88.5	0.2	26.9	54.1	15.8	3.2
Nadi Para	1	663	1.4	17.8	80.8	0.0	32.7	56.4	10.6	0.3
Khukni Para	1	240	0.8	4.2	93.8	1.3	32.9	44.6	21.7	0.8
Moshinda Para	1	207	0.5	8.2	91.3	0.0	30.4	61.4	8.2	0.0
Muslim Para	1	90	11.1	1.1	87.8	0.0	5.6	91.1	1.1	2.2
Patgari	1	108	0.9	5.6	93.5	0.0	30.6	48.1	21.3	0.0
Bahir Para	1	177	1.1	1.1	97.7	0.0	18.6	49.7	28.8	2.8
Bil Nado	1	120	0.0	1.7	98.3	0.0	1.7	31.7	33.3	33.3
*Naluakandi	1	113	0.9	0.9	94.7	3.5	26.5	40.7	9.7	23.0
*Dighi Magura	1	354	0.6	6.5	92.9	0.0	18.6	60.7	20.6	0.0
*Tarinipur	1	51	0.0	2.0	98.0	0.0	45.1	39.2	15.7	0.0
Naogaon Union Total		6665	1.5	6.1	90.8	1.6	25.6	47.3	24.0	3.1
*Baniabau	1	312	0.3	4.2	90.1	5.4	13.1	64.1	20.5	2.2
Baniabau	1	207	0.5	3.4	88.9	7.2	2.4	76.8	18.8	1.9
Nabipur	1	105	0.0	5.7	92.4	1.9	34.3	39.0	23.8	2.9
*Binod Bhatra	1	155	0.6	5.2	94.2	0.0	4.5	53.5	41.9	0.0
Binod Bhatra	1	95	0.0	4.2	95.8	0.0	7.4	52.6	40.0	0.0
Hamidpur	1	60	1.7	6.7	91.7	0.0	0.0	55.0	45.0	0.0
*Bhaiat	1	703	1.0	5.5	92.7	0.7	31.0	28.6	26.7	13.7
Bhaiat	1	218	0.0	8.3	91.7	0.0	6.0	46.3	36.2	11.5
Banshbaria	1	246	1.2	2.8	95.5	0.4	47.2	21.5	24.0	7.3
Alokdiar	1	100	4.0	10.0	86.0	0.0	49.0	5.0	9.0	37.0
Chak Bhaiat	1	139	0.0	2.9	94.2	2.9	28.8	30.2	29.5	11.5
*Bhatra	1	331	0.6	4.2	95.2	0.0	31.4	63.4	5.1	0.0
*Birail	1	170	1.2	2.9	89.4	6.5	14.7	58.2	27.1	0.0
*Chak Rachhulla	1	169	2.4	4.1	89.9	3.6	5.3	57.4	35.5	1.8
*Chaupakhia	1	231	0.0	11.3	87.0	1.7	86.1	10.0	0.9	3.0
*Debipur	1	364	0.5	4.1	94.5	0.8	11.0	67.0	21.7	0.3
Debipur	1	272	0.7	3.7	94.5	1.1	1.5	86.8	11.4	0.4
Konabari	1	54	0.0	7.4	92.6	0.0	51.9	11.1	37.0	0.0
Chak Rauhali	1	38	0.0	2.6	97.4	0.0	21.1	5.3	73.7	0.0
*Gobar Para (Islampur)	1	211	0.0	2.4	97.6	0.0	49.8	36.0	13.3	0.9
*Hasanpur	1	115	0.0	9.6	84.3	6.1	49.6	38.3	10.4	1.7
*Kalidas Nili	1	347	2.9	2.3	94.8	0.0	4.0	95.7	0.3	0.0
*Kalu Para	1	571	2.6	1.2	96.1	0.0	6.1	44.1	44.1	5.6
*Khalkula	1	212	0.5	3.8	95.8	0.0	28.3	42.0	23.1	6.6
*Kholabaria	1	86	0.0	0.0	100.0	0.0	14.0	59.3	26.7	0.0
*Mahesh Rauhali	1	292	0.3	1.7	88.4	9.6	3.8	15.8	80.5	0.0
*Mahishluti	1	294	8.2	17.3	73.8	0.7	68.4	13.6	15.6	2.4
Mahishluti	1	144	7.6	6.9	84.7	0.7	40.3	27.8	31.9	0.0
Goalgram	1	150	8.7	27.3	63.3	0.7	95.3	0.0	0.0	4.7
*Mali Para	1	272	0.0	7.7	92.3	0.0	47.4	39.7	12.5	0.4
*Matia	1	122	0.0	7.4	92.6	0.0	59.8	26.2	13.9	0.0

RMO: 1 = Rural, 2 = Urban and 3 = Other Urban

Table C-14: Percentage distribution of general household by type of structure, toilet facility, residence and community

Administrative Unit *Residence* Community	RMO	Number of Households	Percentage of Type of Structure				Percentage of Toilet Facility			
			Pucca	Semi-pucca	Kutcha	Jhupri	Sanitary (With Water Seal)	Sanitary (No Water Seal)	Non-Sanitary	None
1	2	3	4	5	6	7	8	9	10	11
*Naogaon	1	752	0.4	13.2	86.3	0.1	7.3	72.7	16.1	3.9
Naogaon Paschimpara	1	319	0.9	19.1	79.6	0.3	7.2	76.8	16.0	0.0
Naogaon Purbapara	1	433	0.0	8.8	91.2	0.0	7.4	69.7	16.2	6.7
*Pang Rauhali	1	243	1.2	5.3	88.5	4.9	12.8	40.3	46.9	0.0
*Sakai	1	143	0.7	5.6	92.3	1.4	7.7	91.6	0.7	0.0
*Sakai Dighi	1	408	5.1	6.9	85.5	2.5	58.8	18.9	21.3	1.0
*Santan	1	162	0.0	4.9	95.1	0.0	16.7	45.1	37.7	0.6
Saguna Union Total		6280	2.5	7.6	88.4	1.4	9.0	52.8	30.1	8.1
*Bhetua	1	184	1.1	4.9	93.5	0.5	0.0	63.6	29.9	6.5
*Binnabari	1	359	5.6	8.1	80.5	5.8	0.8	14.5	62.1	22.6
*Dhap Tentulia	1	341	3.2	12.0	84.8	0.0	0.6	54.5	44.9	0.0
*Kamarsan	1	130	11.5	2.3	86.2	0.0	1.5	75.4	0.8	22.3
*Katabari	1	1527	1.5	9.7	85.6	3.2	10.9	46.8	37.7	4.6
Katabari	1	258	0.4	10.5	87.2	1.9	0.0	84.9	14.3	0.8
Naukhada	1	630	2.7	7.0	84.9	5.4	3.2	39.2	51.7	5.9
Hemnagar	1	240	0.8	14.6	84.6	0.0	50.0	39.2	7.5	3.3
Ishwarpur	1	279	0.7	6.1	92.5	0.7	5.0	54.1	32.6	8.2
Dhamaich	1	120	0.8	20.8	71.7	6.7	10.8	2.5	85.8	0.8
*Kundail	1	695	5.3	3.9	90.8	0.0	16.1	60.3	20.6	3.0
Chak Para	1	327	8.6	1.8	89.6	0.0	1.5	84.4	14.1	0.0
Purbapara	1	92	0.0	14.1	85.9	0.0	0.0	20.7	59.8	19.6
Paschimpara	1	98	7.1	0.0	92.9	0.0	99.0	0.0	1.0	0.0
Uttarpara	1	102	2.0	2.9	95.1	0.0	0.0	100.0	0.0	0.0
Dakshinpara	1	76	0.0	6.6	93.4	0.0	13.2	28.9	53.9	3.9
*Kusabari	1	1618	2.5	9.0	88.0	0.6	15.0	62.7	12.2	10.1
Bil Kusabari	1	90	2.2	10.0	87.8	0.0	20.0	25.6	23.3	31.1
Char Kusabari	1	805	4.1	4.3	90.7	0.9	15.2	68.4	9.6	6.8
Sabjuj Para	1	723	0.7	14.0	85.1	0.3	14.1	61.0	13.8	11.1
*Majhira	1	370	0.3	2.4	96.8	0.5	2.7	67.6	17.8	11.9
Majhira	1	217	0.5	3.2	95.4	0.9	4.1	79.3	10.1	6.5
Lalua	1	153	0.0	1.3	98.7	0.0	0.7	51.0	28.8	19.6
*Makarsan	1	292	0.0	11.3	87.7	1.0	2.1	80.8	11.6	5.5
*Poati	1	159	1.3	11.9	86.8	0.0	0.6	45.3	45.9	8.2
*Sanduria	1	412	2.2	2.2	94.2	1.5	2.4	5.1	81.8	10.7
Sanduria	1	337	0.0	2.4	95.8	1.8	0.0	1.5	87.2	11.3
Dhap	1	75	12.0	1.3	86.7	0.0	13.3	21.3	57.3	8.0
*Saguna	1	193	0.0	2.6	97.4	0.0	4.1	69.9	18.1	7.8
Talam Union Total		5737	0.6	5.3	92.6	1.6	24.6	43.5	25.5	6.5
*Baraichara	1	172	0.0	4.1	95.3	0.6	60.5	19.8	2.3	17.4
Muslim Para	1	107	0.0	4.7	95.3	0.0	68.2	20.6	0.0	11.2
Hindu Para	1	65	0.0	3.1	95.4	1.5	47.7	18.5	6.2	27.7
*Baraichara Bhengri	1	113	0.9	21.2	77.9	0.0	14.2	71.7	1.8	12.4
*Chak Debirampur	1	80	2.5	1.3	80.0	16.3	1.3	13.8	75.0	10.0

RMO: 1 = Rural, 2 = Urban and 3 = Other Urban

Table C-14: Percentage distribution of general household by type of structure, toilet facility, residence and community

Administrative Unit *Residence* Community	RMO	Number of Households	Percentage of Type of Structure				Percentage of Toilet Facility			
			Pucca	Semi-pucca	Kutcha	Jhupri	Sanitary (With Water Seal)	Sanitary (No Water Seal)	Non-Sanitary	None
1	2	3	4	5	6	7	8	9	10	11
*Chak Kalamula	1	177	0.0	16.4	81.4	2.3	14.1	70.1	9.6	6.2
*Chandpur	1	86	0.0	10.5	89.5	0.0	17.4	70.9	8.1	3.5
*Chaura	1	261	0.4	8.0	90.0	1.5	14.9	60.2	14.9	10.0
*Damra	1	102	3.9	4.9	90.2	1.0	3.9	15.7	75.5	4.9
Paschim Damra Para	1	32	6.3	3.1	87.5	3.1	12.5	15.6	65.6	6.3
Purba Damra Para	1	70	2.9	5.7	91.4	0.0	0.0	15.7	80.0	4.3
*Deoghar	1	155	0.0	0.0	99.4	0.6	36.8	8.4	43.9	11.0
Muslim Para	1	93	0.0	0.0	98.9	1.1	61.3	14.0	9.7	15.1
Hindu Para	1	62	0.0	0.0	100.0	0.0	0.0	0.0	95.2	4.8
*Gobargari	1	161	0.0	3.1	92.5	4.3	3.1	54.7	19.9	22.4
*Golapur	1	143	0.0	4.9	95.1	0.0	0.0	99.3	0.7	0.0
*Gonta	1	299	1.0	1.0	96.3	1.7	4.3	69.2	19.7	6.7
*Gulta	1	513	0.2	5.8	93.0	1.0	16.6	61.2	20.3	1.9
Basnia Para	1	52	1.9	1.9	96.2	0.0	34.6	63.5	0.0	1.9
Paschimpara	1	69	0.0	5.8	92.8	1.4	14.5	50.7	34.8	0.0
Haji Para	1	64	0.0	4.7	95.3	0.0	46.9	45.3	1.6	6.3
Dogaria Para	1	123	0.0	10.6	86.2	3.3	0.0	89.4	9.8	0.8
Hindu Para	1	205	0.0	4.4	95.6	0.0	13.2	52.2	32.7	2.0
*Harisona	1	128	0.8	11.7	85.2	2.3	17.2	0.0	64.1	18.8
*Jantipur	1	348	0.0	3.7	96.0	0.3	13.5	59.8	14.9	11.8
Muslim Para	1	316	0.0	3.2	96.5	0.3	14.9	58.9	16.5	9.8
Hindu Para	1	32	0.0	9.4	90.6	0.0	0.0	68.8	0.0	31.3
*Kalakopa	1	35	0.0	20.0	80.0	0.0	82.9	17.1	0.0	0.0
*Kalamula	1	262	0.8	5.0	93.5	0.8	0.8	4.2	85.1	9.9
Muslim Para	1	163	1.2	8.0	90.8	0.0	1.2	6.1	89.0	3.7
Hindu Para	1	99	0.0	0.0	98.0	2.0	0.0	1.0	78.8	20.2
*Khosalpur	1	179	0.0	4.5	95.5	0.0	11.2	51.4	28.5	8.9
Ashal Para	1	75	0.0	4.0	96.0	0.0	2.7	74.7	22.7	0.0
Khas Para	1	104	0.0	4.8	95.2	0.0	17.3	34.6	32.7	15.4
*Kundtion	1	256	0.0	5.5	91.4	3.1	12.5	7.8	77.7	2.0
Uttarpara	1	103	0.0	2.9	92.2	4.9	20.4	1.0	74.8	3.9
Dakshinpara	1	105	0.0	8.6	91.4	0.0	1.0	18.1	80.0	1.0
Paschimpara	1	48	0.0	4.2	89.6	6.3	20.8	0.0	79.2	0.0
*Lauta	1	169	0.0	3.6	96.4	0.0	23.7	59.8	0.0	16.6
*Manikchapar	1	172	0.6	3.5	94.8	1.2	64.0	10.5	24.4	1.2
Muslim Para	1	124	0.8	4.8	94.4	0.0	88.7	0.0	11.3	0.0
Hindu Para	1	48	0.0	0.0	95.8	4.2	0.0	37.5	58.3	4.2
*Nagar Para	1	71	0.0	4.2	87.3	8.5	7.0	70.4	16.9	5.6
*Pandura	1	60	1.7	5.0	93.3	0.0	50.0	46.7	3.3	0.0
*Paril	1	139	0.0	2.9	97.1	0.0	47.5	0.0	52.5	0.0
Paschim Paril	1	60	0.0	6.7	93.3	0.0	46.7	0.0	53.3	0.0
Purba Paril	1	79	0.0	0.0	100.0	0.0	48.1	0.0	51.9	0.0
*Rokanpur	1	125	0.0	8.8	91.2	0.0	9.6	0.0	90.4	0.0

RMO: 1 = Rural, 2 = Urban and 3 = Other Urban

Table C-14: Percentage distribution of general household by type of structure, toilet facility, residence and community

Administrative Unit *Residence* Community	RMO	Number of Households	Percentage of Type of Structure				Percentage of Toilet Facility			
			Pucca	Semi-pucca	Kutcha	Jhupri	Sanitary (With Water Seal)	Sanitary (No Water Seal)	Non-Sanitary	None
1	2	3	4	5	6	7	8	9	10	11
*Shilat	1	514	0.8	4.9	90.9	3.5	30.7	59.1	7.4	2.7
Nama Shilat	1	167	0.6	3.0	94.6	1.8	17.4	69.5	12.6	0.6
Khas Para	1	93	0.0	1.1	88.2	10.8	66.7	29.0	4.3	0.0
Upar Shilat	1	222	1.4	8.6	87.8	2.3	28.8	61.7	5.9	3.6
Boal Pukur	1	32	0.0	0.0	100.0	0.0	9.4	75.0	0.0	15.6
*Talam	1	876	1.4	3.5	94.7	0.3	47.7	40.5	9.4	2.4
Hatkhola	1	221	2.7	0.0	97.3	0.0	83.3	14.0	2.3	0.5
Kachari Para	1	104	1.9	3.8	94.2	0.0	30.8	45.2	24.0	0.0
Madhyapara	1	104	0.0	6.7	93.3	0.0	48.1	25.0	23.1	3.8
Kashia Para	1	38	0.0	2.6	94.7	2.6	28.9	65.8	5.3	0.0
Soratala	1	79	2.5	11.4	86.1	0.0	38.0	62.0	0.0	0.0
Adar Para	1	216	0.0	1.4	97.7	0.9	50.5	30.1	12.0	7.4
Padma Para	1	114	1.8	6.1	92.1	0.0	1.8	98.2	0.0	0.0
*Taratia	1	141	0.0	2.8	92.9	4.3	39.0	36.9	17.0	7.1
Muslim Para	1	55	0.0	5.5	94.5	0.0	45.5	50.9	0.0	3.6
Hindu Para	1	53	0.0	1.9	96.2	1.9	28.3	32.1	37.7	1.9
Dhawa Para	1	33	0.0	0.0	84.8	15.2	45.5	21.2	12.1	21.2
Tarash Union Total		6682	6.5	14.0	77.1	2.5	6.2	58.0	32.4	3.4
Tarash Union	1	4614	2.3	7.8	87.4	2.4	2.4	57.5	36.7	3.5
Tarash Union	3	2068	15.8	27.6	54.0	2.6	14.7	59.3	22.9	3.1
*Bonbaria	1	18	0.0	0.0	100.0	0.0	0.0	0.0	100.0	0.0
*Baragaon	1	244	1.6	18.4	72.1	7.8	7.8	13.5	65.2	13.5
Ulipur	1	137	2.2	5.8	84.7	7.3	0.7	7.3	76.6	15.3
Bri-Pachan	1	107	0.9	34.6	56.1	8.4	16.8	21.5	50.5	11.2
*Bidi Magura	1	96	0.0	0.0	95.8	4.2	0.0	60.4	37.5	2.1
*Boalia	1	726	1.8	7.7	88.6	1.9	0.6	52.9	40.9	5.6
*Chak Joykrishnapur	1	214	3.7	7.0	87.9	1.4	29.4	66.4	4.2	0.0
*Chala Magura	1	57	0.0	5.3	94.7	0.0	0.0	15.8	75.4	8.8
*Dakshin Mathurapur	1	339	1.2	7.4	88.8	2.7	0.0	69.3	24.8	5.9
Dakshin Mathurapur	1	257	0.8	7.8	87.9	3.5	0.0	59.9	32.3	7.8
Chak Gopinathpur	1	82	2.4	6.1	91.5	0.0	0.0	98.8	1.2	0.0
*Kahit	1	590	1.5	2.7	90.5	5.3	0.5	22.9	76.3	0.3
*Kaurail	1	351	3.4	15.7	79.8	1.1	0.3	80.6	19.1	0.0
*Khudra Majhira	1	71	4.2	4.2	91.5	0.0	0.0	39.4	54.9	5.6
*Khutigachha	1	417	4.3	3.1	90.9	1.7	2.6	73.1	23.5	0.7
*Madhabpur	1	174	0.0	10.9	89.1	0.0	0.6	59.8	27.6	12.1
*Mangalbaria	1	283	7.1	17.3	74.6	1.1	0.4	78.1	18.4	3.2
Mangalbaria	1	114	7.9	26.3	65.8	0.0	0.9	96.5	1.8	0.9
Raghunili	1	169	6.5	11.2	80.5	1.8	0.0	65.7	29.6	4.7
*Sastan	1	82	1.2	3.7	95.1	0.0	0.0	100.0	0.0	0.0
*Sola Para	1	633	1.7	8.5	88.9	0.8	0.9	71.4	27.5	0.2
*Sreekrishnapur	1	319	0.9	1.9	92.8	4.4	0.0	56.4	37.6	6.0
*Tarash	3	2068	15.8	27.6	54.0	2.6	14.7	59.3	22.9	3.1

RMO: 1 = Rural, 2 = Urban and 3 = Other Urban

Table C-14: Percentage distribution of general household by type of structure, toilet facility, residence and community

Administrative Unit *Residence* Community	RMO	Number of Households	Percentage of Type of Structure				Percentage of Toilet Facility			
			Pucca	Semi-pucca	Kutcha	Jhupri	Sanitary (With Water Seal)	Sanitary (No Water Seal)	Non-Sanitary	None
1	2	3	4	5	6	7	8	9	10	11
Ullah Para Upazila Total		123630	3.2	12.1	84.3	0.4	17.1	50.7	29.2	3.0
Ullah Para Upazila	1	113243	1.1	10.7	87.7	0.4	15.7	51.8	29.4	3.1
Ullah Para Upazila	2	10387	25.7	26.8	47.1	0.4	32.2	39.6	26.7	1.5
Ullah Para Paurashava	2	10387	25.7	26.8	47.1	0.4	32.2	39.6	26.7	1.5
Ward No-01 Total		986	7.6	18.5	73.8	0.1	11.5	37.0	48.9	2.6
*Baraya	2	401	0.5	4.2	95.3	0.0	12.0	42.4	45.1	0.5
*Sreekola	2	585	12.5	28.2	59.1	0.2	11.1	33.3	51.5	4.1
Ward No-02 Total		939	48.5	38.3	13.2	0.0	82.9	12.8	4.3	0.1
*Bakua (Part) Uttar	2	117	63.2	32.5	4.3	0.0	94.9	4.3	0.9	0.0
*Jhikira (Part) Uttar	2	822	46.4	39.2	14.5	0.0	81.1	14.0	4.7	0.1
Ward No-03 Total		1329	39.2	34.0	26.3	0.5	53.8	31.7	11.5	3.0
*Bakua(Part)Purbo	2	385	47.5	43.6	8.6	0.3	58.7	40.3	1.0	0.0
*Jhikira (Part) Dakshin	2	944	35.8	30.1	33.5	0.6	51.8	28.2	15.8	4.2
Ward No-04 Total		1437	34.7	28.8	36.2	0.3	42.6	50.0	6.9	0.6
*Bakua(Part)Pachim	2	1437	34.7	28.8	36.2	0.3	42.6	50.0	6.9	0.6
Ward No-05 Total		951	48.2	38.1	13.8	0.0	62.1	34.5	3.0	0.3
*Bhattokawak Part	2	122	54.1	25.4	20.5	0.0	48.4	51.6	0.0	0.0
*Ghoshganti	2	829	47.3	39.9	12.8	0.0	64.2	32.0	3.5	0.4
Ward No-06 Total		1106	27.4	28.7	43.7	0.3	20.6	59.0	19.6	0.8
*Bhatta Kawak	2	194	17.0	18.6	63.9	0.5	21.6	38.7	39.7	0.0
*Kawak	2	755	24.8	31.4	43.6	0.3	13.4	70.6	14.8	1.2
*Nabagram	2	157	52.9	28.0	19.1	0.0	54.1	28.0	17.8	0.0
Ward No-07 Total		1482	5.5	27.9	66.2	0.5	5.5	47.2	45.7	1.5
*Ashrayan	2	387	0.0	49.1	50.9	0.0	0.0	93.5	6.5	0.0
*Bamangram	2	119	5.0	12.6	80.7	1.7	5.9	7.6	86.6	0.0
*Char Sreefal Ganti Part)	2	146	1.4	3.4	95.2	0.0	4.1	19.2	76.7	0.0
*Enayetpur (Part)	2	316	9.5	40.5	50.0	0.0	5.1	41.5	51.3	2.2
*Nayanganti	2	271	11.4	18.8	68.3	1.5	14.0	50.2	35.8	0.0
*Shibpur	2	243	4.9	9.9	84.8	0.4	6.2	14.0	73.7	6.2
Ward No-08 Total		1197	19.2	15.3	64.2	1.3	9.6	44.7	44.6	1.1
*Nayanganj Bazar	2	116	71.6	12.9	15.5	0.0	0.0	97.4	2.6	0.0
*Mawar Gachha	2	615	16.3	10.9	70.9	2.0	6.3	16.4	76.6	0.7
*Singho Ganti (Part)	2	316	10.4	28.2	60.4	0.9	17.1	70.6	9.5	2.8
*Sreefal Ganti	2	150	9.3	8.0	82.7	0.0	14.7	65.3	20.0	0.0
Ward No-09 Total		960	4.9	10.4	83.9	0.8	11.4	28.4	56.4	3.9
*Enayet Pur	2	337	3.3	15.4	81.0	0.3	27.6	54.6	16.6	1.2
*Guchhagram	2	237	0.8	2.1	94.5	2.5	0.0	11.8	79.3	8.9
*Ghatina	2	386	8.8	11.1	79.8	0.3	4.1	15.8	76.9	3.1
Bangala Union Total		7463	0.5	4.4	94.7	0.4	24.3	55.1	17.9	2.7
*Aliarpur	1	289	0.0	4.2	95.8	0.0	11.1	42.2	46.4	0.3
*Aphar	1	120	0.0	2.5	96.7	0.8	10.0	88.3	1.7	0.0
*Bangala	1	348	0.3	0.6	97.7	1.4	20.1	37.6	37.1	5.2
*Baniakair	1	281	1.1	7.8	91.1	0.0	51.6	31.0	7.1	10.3

RMO: 1 = Rural, 2 = Urban and 3 = Other Urban

Table C-14: Percentage distribution of general household by type of structure, toilet facility, residence and community

Administrative Unit *Residence* Community	RMO	Number of Households	Percentage of Type of Structure				Percentage of Toilet Facility			
			Pucca	Semi-pucca	Kutcha	Jhupri	Sanitary (With Water Seal)	Sanitary (No Water Seal)	Non-Sanitary	None
1	2	3	4	5	6	7	8	9	10	11
*Bhoynagar	1	383	0.3	0.3	99.2	0.3	11.7	27.2	60.8	0.3
Bhoynagar	1	261	0.4	0.0	99.2	0.4	11.1	6.1	82.8	0.0
Khojakhali	1	122	0.0	0.8	99.2	0.0	13.1	72.1	13.9	0.8
*Binayekpur	1	745	0.1	1.6	98.3	0.0	43.8	48.5	7.8	0.0
*Boyra	1	236	0.0	2.1	97.5	0.4	10.6	11.9	60.2	17.4
*Chak Bangla	1	226	0.0	0.9	99.1	0.0	53.1	41.6	4.9	0.4
Chak Bangla	1	30	0.0	0.0	100.0	0.0	26.7	50.0	20.0	3.3
Katar Mahal	1	133	0.0	0.8	99.2	0.0	84.2	12.8	3.0	0.0
Garabari	1	63	0.0	1.6	98.4	0.0	0.0	98.4	1.6	0.0
*Chengatia	1	437	0.2	6.4	93.4	0.0	9.6	85.1	4.1	1.1
Chengatia	1	330	0.3	7.6	92.1	0.0	12.4	85.8	1.5	0.3
Chanda Para	1	107	0.0	2.8	97.2	0.0	0.9	83.2	12.1	3.7
*Dakshin Galijani	1	353	0.8	5.4	93.8	0.0	4.2	85.8	7.4	2.5
*Dharail	1	411	1.0	3.4	94.9	0.7	53.8	42.3	1.5	2.4
*Gangarampur	1	107	1.9	1.9	96.3	0.0	3.7	89.7	6.5	0.0
*Ghona	1	268	0.4	5.2	94.0	0.4	4.5	80.2	12.7	2.6
Bara Ghona	1	139	0.7	4.3	94.2	0.7	8.6	72.7	13.7	5.0
Choto Ghona	1	60	0.0	1.7	98.3	0.0	0.0	81.7	18.3	0.0
Chak Mehedi	1	69	0.0	10.1	89.9	0.0	0.0	94.2	5.8	0.0
*Kaigathi	1	339	0.0	1.8	98.2	0.0	9.7	74.0	13.9	2.4
Kaigathi	1	211	0.0	1.4	98.6	0.0	12.8	64.9	18.5	3.8
Mali Para	1	128	0.0	2.3	97.7	0.0	4.7	89.1	6.3	0.0
*Madhukola	1	211	0.9	6.2	92.9	0.0	14.2	74.4	9.0	2.4
*Madhya Maheshpur	1	104	0.0	4.8	95.2	0.0	0.0	19.2	80.8	0.0
*Majhi Para	1	211	1.9	4.7	92.9	0.5	37.4	28.0	20.4	14.2
*Mordaha	1	283	2.1	10.6	85.2	2.1	43.8	54.8	1.4	0.0
*Paschim Satbaria	1	164	0.0	0.0	100.0	0.0	1.2	97.6	1.2	0.0
*Piarapur	1	150	1.3	20.7	78.0	0.0	57.3	28.7	11.3	2.7
*Pratap	1	793	0.1	1.9	96.3	1.6	15.6	73.3	10.7	0.4
Pratap	1	737	0.1	1.9	96.6	1.4	13.8	76.1	9.6	0.4
Banamali Pratap	1	56	0.0	1.8	92.9	5.4	39.3	35.7	25.0	0.0
*Rahimpur	1	198	0.0	1.0	99.0	0.0	61.6	31.3	5.1	2.0
Rahimpur	1	138	0.0	1.4	98.6	0.0	87.0	7.2	2.9	2.9
Chak Ramkrishnapur	1	60	0.0	0.0	100.0	0.0	3.3	86.7	10.0	0.0
*Simla	1	291	0.3	1.0	98.6	0.0	3.4	39.5	48.5	8.6
*Shyamaildaha	1	232	0.0	3.0	97.0	0.0	28.4	52.6	19.0	0.0
*Uttar Mohanpur	1	283	0.4	24.4	75.3	0.0	24.7	67.5	7.4	0.4
Barahar Union Total		9019	0.8	3.7	95.2	0.3	7.4	38.7	51.2	2.7
*Angar Para	1	40	0.0	0.0	100.0	0.0	0.0	95.0	5.0	0.0
*Barahar	1	1248	1.8	6.8	91.1	0.2	3.8	36.5	59.2	0.5
Nabanna Para	1	30	0.0	0.0	100.0	0.0	0.0	33.3	66.7	0.0
Madhyapara	1	101	0.0	5.9	94.1	0.0	0.0	8.9	91.1	0.0
Ballar Para	1	150	1.3	2.7	96.0	0.0	3.3	67.3	29.3	0.0

RMO: 1 = Rural, 2 = Urban and 3 = Other Urban

Table C-14: Percentage distribution of general household by type of structure, toilet facility, residence and community

Administrative Unit *Residence* Community	RMO	Number of Households	Percentage of Type of Structure				Percentage of Toilet Facility			
			Pucca	Semi-pucca	Kutcha	Jhupri	Sanitary (With Water Seal)	Sanitary (No Water Seal)	Non-Sanitary	None
1	2	3	4	5	6	7	8	9	10	11
Khamar Para	1	401	2.0	7.5	90.5	0.0	6.2	67.1	25.4	1.2
Dakshinpara	1	566	2.3	8.0	89.2	0.5	3.0	11.8	85.0	0.2
*Bhutgachha	1	172	0.0	3.5	96.5	0.0	0.0	5.8	90.7	3.5
*Boalia	1	765	1.2	5.0	93.6	0.3	6.7	50.3	39.1	3.9
*Brahma Kapali	1	683	0.9	2.9	96.2	0.0	27.7	31.6	40.3	0.4
Brahma Kapali	1	602	1.0	3.0	96.0	0.0	30.7	31.7	37.0	0.5
Bhutbaria	1	81	0.0	2.5	97.5	0.0	4.9	30.9	64.2	0.0
*Dephalbaria	1	190	0.0	1.1	98.9	0.0	5.8	45.3	46.8	2.1
*Dhunchi	1	374	0.0	1.3	98.7	0.0	0.0	15.2	81.8	2.9
Dhunchi	1	100	0.0	1.0	99.0	0.0	0.0	17.0	83.0	0.0
Char Dhunchi	1	274	0.0	1.5	98.5	0.0	0.0	14.6	81.4	4.0
*Durgapur	1	159	0.0	0.6	99.4	0.0	0.0	40.9	57.2	1.9
*Guaganti	1	381	0.3	3.4	96.1	0.3	3.7	84.0	7.3	5.0
*Jamalpur	1	1365	1.0	3.5	95.3	0.1	22.1	30.2	46.4	1.2
Uttarpara (Ulipur)	1	533	0.6	2.4	96.8	0.2	4.5	28.1	66.2	1.1
Dakshinpara	1	832	1.3	4.2	94.4	0.1	33.4	31.5	33.8	1.3
*Khas Char Jamalpur	1	229	0.0	1.7	98.3	0.0	0.4	69.9	29.7	0.0
*Maitra Barahar	1	558	0.2	3.6	96.1	0.2	1.6	40.7	53.4	4.3
*Pagla	1	575	1.2	8.5	89.6	0.7	6.4	38.6	46.6	8.3
*Purba Delua	1	613	1.3	3.4	92.7	2.6	0.2	25.1	72.6	2.1
*Saratail	1	480	0.0	2.3	97.5	0.2	0.8	21.5	74.0	3.8
*Tentulia	1	1037	0.3	0.7	99.0	0.0	0.4	54.4	41.8	3.5
*Tiarhati	1	150	0.0	2.7	97.3	0.0	0.0	9.3	89.3	1.3
Bara Pangashi Union Total		6926	0.6	4.4	93.9	1.1	1.9	73.0	21.5	3.6
*Ag Gayta	1	199	0.0	2.5	97.5	0.0	0.0	100.0	0.0	0.0
*Aligram	1	376	0.0	3.5	96.5	0.0	0.5	61.4	22.9	15.2
*Arua Pangashi	1	47	2.1	0.0	97.9	0.0	4.3	78.7	17.0	0.0
*Bara Koaliber	1	536	1.5	8.0	89.2	1.3	0.7	94.2	4.7	0.4
*Bara Pangashi	1	568	1.1	19.4	79.6	0.0	1.6	73.6	22.4	2.5
*Chak Khaduli	1	153	0.0	3.3	96.7	0.0	0.0	65.4	34.6	0.0
*Chak Pangashi	1	271	0.4	0.0	99.6	0.0	0.0	100.0	0.0	0.0
*Chaksa	1	913	0.2	2.4	97.0	0.3	0.1	75.1	24.0	0.8
*Chandraganti	1	453	0.7	2.6	96.0	0.7	12.6	61.1	19.4	6.8
Chandraganti	1	363	0.8	3.0	95.3	0.8	14.9	64.7	12.9	7.4
Baruiganti	1	90	0.0	1.1	98.9	0.0	3.3	46.7	45.6	4.4
*Chhota Koaliber	1	208	0.0	2.4	96.2	1.4	6.7	70.7	16.8	5.8
*Hawra	1	827	0.5	0.5	97.7	1.3	0.5	85.6	12.9	1.0
*Khaduli	1	871	1.0	6.2	89.1	3.7	1.7	53.5	41.2	3.6
*Narsingha Para	1	535	0.2	3.0	95.1	1.7	0.6	71.8	26.0	1.7
Narsingha Para	1	315	0.0	4.1	93.0	2.9	0.0	67.6	29.5	2.9
Shuklai	1	220	0.5	1.4	98.2	0.0	1.4	77.7	20.9	0.0
*Rahulia	1	237	0.4	1.3	93.7	4.6	6.3	29.1	45.6	19.0
*Ramilgaon	1	136	0.0	0.0	100.0	0.0	0.0	69.9	11.0	19.1

RMO: 1 = Rural, 2 = Urban and 3 = Other Urban

Table C-14: Percentage distribution of general household by type of structure, toilet facility, residence and community

Administrative Unit *Residence* Community	RMO	Number of Households	Percentage of Type of Structure				Percentage of Toilet Facility			
			Pucca	Semi-pucca	Kutcha	Jhupri	Sanitary (With Water Seal)	Sanitary (No Water Seal)	Non-Sanitary	None
1	2	3	4	5	6	7	8	9	10	11
*Saidpur	1	317	0.3	2.8	96.8	0.0	2.2	63.4	34.4	0.0
Saidpur	1	251	0.4	3.2	96.4	0.0	2.8	58.6	38.6	0.0
Matikata	1	66	0.0	1.5	98.5	0.0	0.0	81.8	18.2	0.0
*Sree Pangashi	1	110	0.0	1.8	98.2	0.0	0.0	100.0	0.0	0.0
*Sukulhat	1	169	1.8	0.0	98.2	0.0	0.0	89.3	7.1	3.6
Durganagar Union Total		13176	1.1	5.9	92.5	0.4	18.8	59.4	19.7	2.1
*Ag Koyra	1	81	1.2	32.1	66.7	0.0	93.8	6.2	0.0	0.0
*Bagalpur	1	540	0.9	7.8	91.1	0.2	24.4	70.9	4.3	0.4
Bagalpur	1	359	0.8	6.7	92.5	0.0	17.0	76.9	5.6	0.6
Hatkhola	1	20	0.0	5.0	95.0	0.0	35.0	65.0	0.0	0.0
Datta Para	1	161	1.2	10.6	87.6	0.6	39.8	58.4	1.9	0.0
*Balsabari	1	1685	2.7	13.4	83.0	0.9	29.9	45.5	23.1	1.5
Islampur	1	575	3.7	17.9	75.8	2.6	10.4	57.9	28.7	3.0
Balsabari	1	1110	2.2	11.1	86.7	0.1	40.0	39.1	20.2	0.7
*Bara Manohara	1	594	1.0	1.2	97.8	0.0	15.2	59.1	17.5	8.2
*Bera Patia	1	229	0.0	0.9	99.1	0.0	0.0	89.1	10.0	0.9
Bera Patia	1	173	0.0	1.2	98.8	0.0	0.0	86.1	12.7	1.2
Anandabaria	1	56	0.0	0.0	100.0	0.0	0.0	98.2	1.8	0.0
*Bhadaliakandi	1	181	0.0	1.7	98.3	0.0	5.5	84.5	7.7	2.2
*Bhairab	1	333	1.2	0.6	98.2	0.0	13.5	75.1	10.8	0.6
Bhairab	1	214	0.5	0.5	99.1	0.0	11.7	75.7	12.6	0.0
Chhoto Bhairab	1	119	2.5	0.8	96.6	0.0	16.8	73.9	7.6	1.7
*Bhatbera	1	415	0.5	19.0	80.5	0.0	26.3	52.0	21.7	0.0
Bhatbera	1	156	0.0	17.9	82.1	0.0	45.5	33.3	21.2	0.0
Char Bhatbera	1	259	0.8	19.7	79.5	0.0	14.7	63.3	22.0	0.0
*Dubdanga	1	186	0.5	3.2	96.2	0.0	4.8	82.8	12.4	0.0
*Durganagar	1	351	2.0	9.1	88.6	0.3	47.9	45.9	4.8	1.4
Durganagar	1	85	2.4	25.9	70.6	1.2	65.9	25.9	2.4	5.9
Gharalganti	1	174	1.7	0.6	97.7	0.0	45.4	46.0	8.6	0.0
Alamnagar	1	92	2.2	9.8	88.0	0.0	35.9	64.1	0.0	0.0
*Hemantabari	1	1785	0.8	2.5	96.6	0.1	12.8	69.2	16.9	1.1
Hemantabari	1	444	0.0	0.7	99.3	0.0	11.9	52.3	34.0	1.8
Senganti	1	203	0.0	3.4	96.6	0.0	5.9	81.3	10.3	2.5
Datpur	1	788	1.4	2.7	95.7	0.3	17.6	67.3	14.5	0.6
Babla Para	1	350	0.9	4.0	95.1	0.0	7.1	88.0	4.6	0.3
*Joginibari	1	659	1.7	5.6	92.0	0.8	5.0	80.9	10.9	3.2
Joginibari	1	236	0.0	2.1	95.8	2.1	2.1	88.1	7.2	2.5
Madhupur	1	423	2.6	7.6	89.8	0.0	6.6	76.8	13.0	3.5
*Khudra Manohara	1	245	0.0	2.4	97.1	0.4	20.4	49.8	27.8	2.0
*Mahananda Para	1	169	1.2	0.0	98.8	0.0	28.4	70.4	1.2	0.0
Mahananda Para	1	62	1.6	0.0	98.4	0.0	14.5	85.5	0.0	0.0
Botebaria	1	32	0.0	0.0	100.0	0.0	34.4	62.5	3.1	0.0
Konabari	1	75	1.3	0.0	98.7	0.0	37.3	61.3	1.3	0.0

RMO: 1 = Rural, 2 = Urban and 3 = Other Urban

Table C-14: Percentage distribution of general household by type of structure, toilet facility, residence and community

Administrative Unit *Residence* Community	RMO	Number of Households	Percentage of Type of Structure				Percentage of Toilet Facility			
			Pucca	Semi-pucca	Kutcha	Jhupri	Sanitary (With Water Seal)	Sanitary (No Water Seal)	Non-Sanitary	None
1	2	3	4	5	6	7	8	9	10	11
*Mahishakhola	1	568	0.5	3.3	95.2	0.9	49.8	45.8	3.5	0.9
Kamar Para	1	80	0.0	5.0	95.0	0.0	16.3	77.5	6.3	0.0
Minar Para	1	149	0.7	1.3	94.6	3.4	12.1	84.6	3.4	0.0
Madhyapara	1	167	0.6	6.0	93.4	0.0	61.1	35.3	3.6	0.0
Paschimpara Tatipara	1	172	0.6	1.7	97.7	0.0	87.2	7.6	2.3	2.9
*Maricha	1	579	0.7	5.2	94.1	0.0	14.2	45.8	39.2	0.9
Maricha	1	389	0.3	3.9	95.9	0.0	18.5	55.0	26.5	0.0
Janglipur	1	190	1.6	7.9	90.5	0.0	5.3	26.8	65.3	2.6
*Mulbaria	1	189	0.5	1.1	96.8	1.6	1.6	44.4	50.8	3.2
Mulbaria	1	167	0.6	1.2	96.4	1.8	1.8	49.7	44.9	3.6
Diarpara	1	22	0.0	0.0	100.0	0.0	0.0	4.5	95.5	0.0
*Nandiganti	1	291	1.0	1.0	97.9	0.0	28.9	55.7	14.1	1.4
Nandiganti	1	210	1.4	1.0	97.6	0.0	37.6	61.4	1.0	0.0
Charnamdiganti	1	81	0.0	1.2	98.8	0.0	6.2	40.7	48.1	4.9
*Paik Para	1	567	2.5	3.2	91.0	3.4	27.7	53.3	17.1	1.9
*Par Santala	1	307	1.0	2.9	95.8	0.3	4.9	40.7	42.7	11.7
*Paschim Lakshmikhola	1	14	0.0	0.0	100.0	0.0	0.0	78.6	21.4	0.0
*Purba Bamangaon	1	294	0.0	1.4	98.6	0.0	5.4	68.4	26.2	0.0
Bamangaon	1	80	0.0	0.0	100.0	0.0	2.5	63.8	33.8	0.0
Bamangaon Hatkhola	1	80	0.0	1.3	98.8	0.0	10.0	86.3	3.8	0.0
Rudraganti	1	49	0.0	6.1	93.9	0.0	8.2	83.7	8.2	0.0
Diarpara	1	85	0.0	0.0	100.0	0.0	2.4	47.1	50.6	0.0
*Purba Maheshpur	1	256	0.4	5.5	93.4	0.8	15.2	82.0	2.7	0.0
*Rajman	1	882	1.6	6.1	92.2	0.1	12.9	63.5	21.5	2.0
Daha Para	1	213	4.7	3.8	91.1	0.5	11.3	68.1	16.4	4.2
Char Para	1	120	0.0	30.8	69.2	0.0	15.8	65.8	18.3	0.0
Dahikhola	1	401	1.0	1.5	97.5	0.0	16.7	66.1	15.2	2.0
Laskar Para	1	35	0.0	5.7	94.3	0.0	0.0	42.9	57.1	0.0
Nishan Para	1	113	0.0	0.9	99.1	0.0	3.5	49.6	46.0	0.9
*Rangatia	1	89	0.0	0.0	100.0	0.0	1.1	88.8	10.1	0.0
*Rautan	1	490	0.8	1.2	97.6	0.4	13.5	41.4	34.3	10.8
Rautan	1	323	1.2	1.5	96.9	0.3	2.8	51.1	40.6	5.6
Nandibera	1	167	0.0	0.6	98.8	0.6	34.1	22.8	22.2	21.0
*Swalpa Manohara	1	158	1.3	5.7	93.0	0.0	8.2	23.4	68.4	0.0
*Singhaganti (Part)	1	169	1.2	10.1	88.8	0.0	20.7	66.3	13.0	0.0
*Shyampur	1	870	0.2	8.6	91.1	0.0	8.2	64.1	27.5	0.2
Shyampur	1	701	0.3	10.6	89.2	0.0	9.6	67.3	22.8	0.3
Manushmura	1	169	0.0	0.6	99.4	0.0	2.4	50.9	46.7	0.0
Hatikumrul Union Total		11018	1.6	53.7	44.2	0.4	27.7	46.3	20.7	5.2
*Alokdia	1	725	0.8	43.6	54.3	1.2	7.4	43.7	38.2	10.6
*Amdanga	1	915	0.8	44.4	54.8	0.1	57.5	29.9	9.5	3.1
*Badullapur	1	158	0.6	28.5	70.3	0.6	14.6	44.3	31.0	10.1
*Bakunda	1	371	0.8	36.1	63.1	0.0	22.1	75.7	1.1	1.1

RMO: 1 = Rural, 2 = Urban and 3 = Other Urban

Table C-14: Percentage distribution of general household by type of structure, toilet facility, residence and community

Administrative Unit *Residence* Community	RMO	Number of Households	Percentage of Type of Structure				Percentage of Toilet Facility			
			Pucca	Semi-pucca	Kutcha	Jhupri	Sanitary (With Water Seal)	Sanitary (No Water Seal)	Non-Sanitary	None
1	2	3	4	5	6	7	8	9	10	11
*Charia	1	1475	1.6	42.4	55.9	0.0	26.2	38.0	30.6	5.2
Madhyapara	1	290	2.4	97.2	0.3	0.0	65.9	28.6	0.3	5.2
Kalibari	1	393	1.8	28.2	70.0	0.0	14.5	44.0	36.1	5.3
Maichakandi	1	327	0.0	26.9	73.1	0.0	6.7	21.4	63.6	8.3
Ramar Char	1	83	0.0	51.8	48.2	0.0	1.2	75.9	22.9	0.0
Kamar Para	1	83	0.0	25.3	74.7	0.0	1.2	36.1	59.0	3.6
Kandi Para	1	299	3.3	27.1	69.6	0.0	38.1	47.5	10.7	3.7
*Charia Shikar	1	1546	4.5	67.9	27.5	0.1	20.8	59.1	18.0	2.1
Uttarpara	1	730	6.0	71.8	21.9	0.3	31.2	65.6	2.6	0.5
Sattarbaria	1	59	0.0	100.0	0.0	0.0	1.7	81.4	16.9	0.0
Dakshinpara	1	385	0.3	73.5	26.2	0.0	9.6	62.3	28.1	0.0
Kashinathpur	1	95	0.0	14.7	85.3	0.0	0.0	0.0	100.0	0.0
Golakpur	1	186	11.8	68.8	19.4	0.0	11.3	72.6	10.8	5.4
Chak Para	1	91	2.2	46.2	51.6	0.0	37.4	13.2	29.7	19.8
*Charia Uzir	1	292	3.4	54.1	41.8	0.7	45.9	31.5	22.6	0.0
*Dadanpur	1	155	2.6	66.5	31.0	0.0	72.9	21.9	2.6	2.6
*Dhopakandi	1	238	3.8	54.6	41.6	0.0	90.3	2.9	3.8	2.9
*Habibpur	1	104	0.0	30.8	69.2	0.0	61.5	23.1	15.4	0.0
*Hasanpur	1	241	0.8	51.0	47.7	0.4	40.2	21.2	31.1	7.5
*Hatikumrul	1	1276	0.8	59.9	37.9	1.5	20.8	36.1	30.7	12.4
Hati Para	1	578	0.7	42.4	54.7	2.2	9.0	28.4	40.8	21.8
Kachiar Char	1	163	0.0	37.4	62.0	0.6	24.5	40.5	25.2	9.8
Hatikumrul	1	269	1.5	93.3	3.3	1.9	26.8	51.7	20.1	1.5
Radhanagar	1	117	1.7	53.0	45.3	0.0	84.6	6.8	4.3	4.3
Ramnagar	1	149	0.0	97.3	2.7	0.0	1.3	56.4	37.6	4.7
*Pachila	1	1139	1.9	45.1	52.6	0.4	26.1	59.9	12.1	1.9
*Patdhari	1	1352	0.9	90.8	7.8	0.5	9.6	58.7	26.5	5.3
Patdhari	1	573	0.5	81.5	17.8	0.2	6.6	60.2	29.8	3.3
Raninagar	1	282	0.4	99.6	0.0	0.0	2.1	51.1	42.6	4.3
Kumarganti	1	153	0.7	96.7	0.0	2.6	11.1	71.9	9.8	7.2
Manik Diar	1	344	2.0	96.2	1.2	0.6	20.1	56.4	15.1	8.4
*Raninagar	1	215	0.0	34.9	64.2	0.9	21.9	73.5	2.8	1.9
*Rasidpur	1	402	0.0	20.6	79.1	0.2	22.4	50.2	15.9	11.4
Rasidpur	1	312	0.0	21.5	78.5	0.0	27.9	44.6	20.5	7.1
Naya Rasidpur	1	90	0.0	17.8	81.1	1.1	3.3	70.0	0.0	26.7
*Tarotia	1	414	0.0	32.1	67.9	0.0	51.4	44.0	1.7	2.9
Mohanpur Union Total		8728	0.8	8.4	90.6	0.3	4.6	35.6	56.8	3.0
*Balla Para	1	229	1.3	4.8	93.9	0.0	17.9	25.3	34.5	22.3
*Baltail	1	367	0.0	2.2	97.8	0.0	8.4	18.3	73.3	0.0
*Bardhangachha	1	940	0.9	13.1	85.6	0.4	9.5	47.8	38.7	4.0
Bardhangachha	1	589	0.8	16.3	82.2	0.7	8.7	36.0	49.1	6.3
Char Bardhangachha	1	351	0.9	7.7	91.5	0.0	10.8	67.5	21.4	0.3
*Chandipur	1	165	0.6	0.6	98.8	0.0	1.8	71.5	26.7	0.0

RMO: 1 = Rural, 2 = Urban and 3 = Other Urban

Table C-14: Percentage distribution of general household by type of structure, toilet facility, residence and community

Administrative Unit *Residence* Community	RMO	Number of Households	Percentage of Type of Structure				Percentage of Toilet Facility			
			Pucca	Semi-pucca	Kutcha	Jhupri	Sanitary (With Water Seal)	Sanitary (No Water Seal)	Non-Sanitary	None
1	2	3	4	5	6	7	8	9	10	11
*Dahakola	1	776	1.0	14.3	84.4	0.3	0.1	25.0	72.0	2.8
*Dakshin Mohanpur	1	1265	1.7	17.9	79.4	0.9	12.7	54.9	27.8	4.6
Lahiri Mohanpur	1	298	1.3	21.8	76.8	0.0	8.1	59.1	27.2	5.7
Ag Mohanpur	1	87	0.0	3.4	96.6	0.0	1.1	77.0	20.7	1.1
Mohanpur Bazar	1	266	6.4	37.6	55.6	0.4	21.1	77.8	1.1	0.0
Char Mohanpur	1	614	0.0	9.6	88.6	1.8	13.0	39.7	40.7	6.5
*Elongjani	1	1422	0.2	2.4	97.3	0.1	0.8	33.5	64.8	0.9
Satbila	1	303	0.0	2.3	97.7	0.0	0.3	0.3	99.3	0.0
Datta Para	1	256	0.0	3.1	96.9	0.0	0.0	3.1	93.0	3.9
Chak Para	1	224	0.0	1.3	98.7	0.0	1.3	14.3	84.4	0.0
Atiar Para	1	295	0.7	3.1	96.3	0.0	0.0	76.9	22.4	0.7
Gonaiganti	1	237	0.4	1.7	97.9	0.0	2.5	80.2	17.3	0.0
Kaimkona	1	107	0.0	2.8	95.3	1.9	0.9	16.8	81.3	0.9
*Hajipur	1	17	0.0	0.0	100.0	0.0	0.0	0.0	100.0	0.0
*Kaibartaganti	1	350	0.0	2.6	97.4	0.0	0.3	29.7	64.6	5.4
*Kaliakair	1	701	0.0	4.3	95.7	0.0	0.0	16.3	83.5	0.3
*Konabari	1	175	0.6	2.9	96.6	0.0	0.6	65.1	33.1	1.1
Konabari	1	106	0.0	1.9	98.1	0.0	0.0	43.4	54.7	1.9
Daimurchi	1	69	1.4	4.3	94.2	0.0	1.4	98.6	0.0	0.0
*Nada	1	434	0.0	2.8	97.2	0.0	3.5	18.4	78.1	0.0
*Par Elongjani	1	138	0.0	0.7	99.3	0.0	8.7	40.6	50.0	0.7
*Paschim Bamangaon	1	301	0.0	3.0	97.0	0.0	0.3	15.9	81.7	2.0
Bamangaon	1	156	0.0	2.6	97.4	0.0	0.6	26.9	71.8	0.6
Balaiganti	1	68	0.0	0.0	100.0	0.0	0.0	0.0	100.0	0.0
Anchalganti	1	77	0.0	6.5	93.5	0.0	0.0	7.8	85.7	6.5
*Paschim Bankirat	1	454	4.0	28.4	67.6	0.0	2.4	74.4	21.1	2.0
*Purba Bankirat	1	222	0.5	5.0	94.6	0.0	9.5	35.6	44.6	10.4
*Swalpa Mamudpur	1	259	0.4	0.8	98.8	0.0	0.0	0.0	100.0	0.0
*Suja	1	513	0.8	1.4	96.9	1.0	0.0	23.2	72.7	4.1
Pancha Krushi Union Total		9483	0.9	4.6	94.2	0.2	12.3	54.5	28.9	4.3
*Bannakandi	1	1092	1.2	1.7	97.1	0.0	23.3	54.4	15.7	6.7
Bannakandi	1	655	1.8	1.1	97.1	0.0	30.5	52.1	12.5	4.9
Pechar Para	1	207	0.5	1.0	98.6	0.0	21.7	64.3	10.1	3.9
Char Pechar Para	1	230	0.0	4.3	95.7	0.0	3.9	52.2	29.6	14.3
*Betbari	1	422	0.0	0.0	100.0	0.0	7.3	58.8	25.6	8.3
*Damdama	1	717	1.0	3.3	95.5	0.1	19.2	40.9	29.1	10.7
Damdama	1	448	1.6	3.3	94.9	0.2	19.9	55.1	21.9	3.1
Char Damdama	1	269	0.0	3.3	96.7	0.0	18.2	17.1	41.3	23.4
*Kaliganj Tentulia	1	563	0.0	1.4	98.6	0.0	15.3	71.9	6.7	6.0
Kaliganj	1	365	0.0	2.2	97.8	0.0	14.0	81.4	4.7	0.0
Char Kaliganj	1	198	0.0	0.0	100.0	0.0	17.7	54.5	10.6	17.2
*Kouch Betkandi	1	1293	1.2	2.8	96.0	0.0	7.2	45.9	45.0	1.9
Betkandi	1	924	1.6	2.6	95.8	0.0	7.7	35.6	56.5	0.2

RMO: 1 = Rural, 2 = Urban and 3 = Other Urban

Table C-14: Percentage distribution of general household by type of structure, toilet facility, residence and community

Administrative Unit *Residence* Community	RMO	Number of Households	Percentage of Type of Structure				Percentage of Toilet Facility			
			Pucca	Semi-pucca	Kutcha	Jhupri	Sanitary (With Water Seal)	Sanitary (No Water Seal)	Non-Sanitary	None
1	2	3	4	5	6	7	8	9	10	11
Manirpur	1	140	0.7	2.1	97.1	0.0	14.3	83.6	2.1	0.0
Banbaria	1	229	0.0	3.9	96.1	0.0	0.9	64.2	24.9	10.0
*Matikora	1	1560	0.4	7.5	91.5	0.5	15.6	62.3	21.2	0.9
Matikora	1	673	1.0	7.3	91.1	0.6	25.6	49.0	25.4	0.0
Kamar Para	1	23	0.0	8.7	91.3	0.0	8.7	78.3	13.0	0.0
Shahjahanpur	1	466	0.0	10.3	88.8	0.9	8.4	64.6	24.7	2.4
Bara Lakshmipur	1	281	0.0	2.1	97.9	0.0	8.9	85.1	5.0	1.1
Chhota Lakshmipur	1	117	0.0	10.3	89.7	0.0	5.1	71.8	23.1	0.0
*Pancha Krushi	1	729	2.6	2.5	94.9	0.0	2.6	32.5	57.3	7.5
Pancha Krushi	1	210	0.0	2.4	97.6	0.0	2.9	12.4	58.6	26.2
Pathar Para	1	161	1.2	3.1	95.7	0.0	1.9	0.0	98.1	0.0
Kazi Para	1	358	4.7	2.2	93.0	0.0	2.8	58.9	38.3	0.0
*Purba Bhadrakola	1	415	1.0	3.1	95.2	0.7	0.0	47.5	50.6	1.9
*Purba Krishnapur	1	65	4.6	0.0	95.4	0.0	1.5	60.0	24.6	13.8
*Purba Satbaria	1	741	0.7	19.6	79.8	0.0	22.9	58.8	16.6	1.6
Satbaria	1	292	0.7	4.5	94.9	0.0	7.9	65.1	26.0	1.0
Char Satbaria	1	449	0.7	29.4	69.9	0.0	32.7	54.8	10.5	2.0
*Raghab Baria	1	740	0.3	0.8	98.4	0.5	1.4	50.1	40.7	7.8
Raghab Baria	1	397	0.3	1.0	97.7	1.0	2.3	30.2	57.7	9.8
Bhuiyan Para	1	99	0.0	0.0	100.0	0.0	0.0	85.9	14.1	0.0
Sadai	1	244	0.4	0.8	98.8	0.0	0.4	68.0	23.8	7.8
*Ramkantapur	1	713	1.5	2.2	96.2	0.0	15.7	81.6	2.0	0.7
*Saokola	1	433	0.2	8.3	90.1	1.4	1.2	47.3	50.6	0.9
Purnimaganti Union Total		11835	0.9	5.4	93.3	0.4	11.9	67.5	19.5	1.1
*Baman Ghiwala	1	286	0.3	11.5	88.1	0.0	7.7	89.2	2.8	0.3
*Charuimuri	1	446	0.2	4.7	95.1	0.0	2.2	64.6	33.0	0.2
*Chhaybaria	1	272	3.7	2.2	94.1	0.0	4.8	79.4	15.1	0.7
*Dadpur	1	221	2.7	6.3	91.0	0.0	4.1	95.0	0.0	0.9
*Faridpur	1	250	1.6	13.6	83.2	1.6	39.6	54.0	4.4	2.0
Faridpur	1	150	0.7	8.0	91.3	0.0	59.3	40.7	0.0	0.0
Hat Akannapur	1	100	3.0	22.0	71.0	4.0	10.0	74.0	11.0	5.0
*Ghiala	1	585	0.3	1.5	98.1	0.0	5.0	63.8	26.0	5.3
*Goaljani	1	397	1.3	9.1	89.4	0.3	5.0	75.1	18.4	1.5
*Gopalpur	1	162	0.0	3.7	96.3	0.0	0.6	5.6	93.8	0.0
*Horpara	1	196	1.0	14.3	84.7	0.0	3.6	49.0	45.4	2.0
*Jangal Khamar	1	279	0.0	3.2	96.8	0.0	34.4	43.7	21.9	0.0
*Kamalkandi	1	81	0.0	4.9	95.1	0.0	6.2	32.1	60.5	1.2
*Khamar Para	1	611	0.7	2.6	96.7	0.0	6.4	86.6	6.9	0.2
Khamar Para	1	179	0.0	2.2	97.8	0.0	10.6	69.8	19.6	0.0
Harishpur	1	201	1.5	4.5	94.0	0.0	1.5	95.5	2.5	0.5
Ratandia	1	231	0.4	1.3	98.3	0.0	7.4	91.8	0.9	0.0
*Khosalpur	1	623	0.6	4.3	95.0	0.0	9.8	83.0	7.2	0.0
Khosalpur	1	301	0.0	5.3	94.7	0.0	9.6	80.1	10.3	0.0

RMO: 1 = Rural, 2 = Urban and 3 = Other Urban

Table C-14: Percentage distribution of general household by type of structure, toilet facility, residence and community

Administrative Unit *Residence* Community	RMO	Number of Households	Percentage of Type of Structure				Percentage of Toilet Facility			
			Pucca	Semi-pucca	Kutcha	Jhupri	Sanitary (With Water Seal)	Sanitary (No Water Seal)	Non-Sanitary	None
1	2	3	4	5	6	7	8	9	10	11
Konaganti	1	244	1.6	4.5	93.9	0.0	13.1	81.1	5.7	0.0
Chak Rahim	1	78	0.0	0.0	100.0	0.0	0.0	100.0	0.0	0.0
*Kolasingbari	1	217	0.9	1.4	97.7	0.0	52.1	46.5	0.9	0.5
*Mirzapur Bhengri	1	935	1.0	8.7	90.3	0.1	8.9	64.9	26.0	0.2
*Madhupur	1	394	1.3	0.8	98.0	0.0	0.8	97.5	1.8	0.0
*Nagar Koyra	1	615	0.3	4.6	93.8	1.3	14.0	44.2	39.7	2.1
Nagar Koyra	1	138	0.7	2.2	97.1	0.0	7.2	14.5	74.6	3.6
Char Para	1	398	0.3	5.0	92.7	2.0	14.1	55.8	28.1	2.0
Krishnapur	1	79	0.0	6.3	93.7	0.0	25.3	38.0	36.7	0.0
*Parkul	1	852	0.1	3.6	95.8	0.5	9.0	52.5	37.1	1.4
Parkul	1	386	0.0	5.2	93.8	1.0	19.4	56.7	20.7	3.1
Daha Para	1	379	0.0	2.1	97.9	0.0	0.5	45.6	53.8	0.0
Sreerampur	1	87	1.1	3.4	95.4	0.0	0.0	63.2	36.8	0.0
*Paschim Krishnapur	1	209	0.0	12.0	88.0	0.0	12.4	70.3	14.4	2.9
*Phalia	1	509	1.6	3.5	94.9	0.0	5.7	83.7	9.6	1.0
*Pukurpar	1	272	0.0	3.3	96.7	0.0	62.5	26.1	11.0	0.4
*Purba Ramkrishnapur	1	282	0.4	4.3	95.4	0.0	10.6	81.6	7.4	0.4
*Purnimaganti	1	783	1.7	13.2	82.4	2.8	14.7	65.3	18.8	1.3
Purnimaganti	1	204	5.4	20.6	74.0	0.0	33.8	58.3	7.8	0.0
Hat Delua	1	359	0.6	13.1	80.2	6.1	9.2	54.9	35.1	0.8
Betuakani	1	220	0.0	6.4	93.6	0.0	5.9	88.6	2.3	3.2
*Putia	1	415	4.8	2.9	92.3	0.0	0.5	38.6	60.7	0.2
*Rakhalgachha	1	415	0.7	3.1	96.1	0.0	3.1	96.4	0.5	0.0
Rakhalgachha	1	209	0.0	6.2	93.8	0.0	3.8	96.2	0.0	0.0
Manikdaha	1	206	1.5	0.0	98.5	0.0	2.4	96.6	1.0	0.0
*Rashi Para	1	102	0.0	3.9	96.1	0.0	11.8	37.3	24.5	26.5
*Saratala	1	455	0.0	1.3	98.7	0.0	12.5	76.5	11.0	0.0
*Senganti	1	661	0.2	5.3	93.9	0.6	3.2	95.8	0.6	0.5
Senganti	1	266	0.0	4.5	95.1	0.4	7.5	91.0	1.5	0.0
Araniarkandi	1	70	0.0	22.9	72.9	4.3	0.0	95.7	0.0	4.3
Bhagalgachhi	1	240	0.4	2.1	97.5	0.0	0.4	99.6	0.0	0.0
Jamalpur	1	85	0.0	2.4	97.6	0.0	0.0	100.0	0.0	0.0
*Uttar Betua	1	310	1.6	5.2	93.2	0.0	51.6	43.5	4.8	0.0
Ramkrishnapur Union Total		7347	1.1	7.5	90.9	0.4	21.7	41.5	32.2	4.6
*Agarpur	1	458	1.5	8.1	90.2	0.2	23.6	45.6	29.3	1.5
*Alidaha	1	716	1.4	6.3	91.6	0.7	1.1	27.9	69.6	1.4
*Bade Kusa	1	162	4.9	12.3	82.1	0.6	14.2	22.8	59.3	3.7
*Bhatta Majhira	1	207	0.5	21.3	78.3	0.0	7.2	66.2	17.4	9.2
*Bhengri	1	407	1.2	6.9	91.6	0.2	16.5	23.1	59.5	1.0
Bhengri	1	348	0.6	4.6	94.5	0.3	14.7	26.1	58.0	1.1
Chak Baru	1	59	5.1	20.3	74.6	0.0	27.1	5.1	67.8	0.0
*Chaitrahati	1	276	1.4	3.3	95.3	0.0	40.9	14.9	44.2	0.0
Chaitrahati	1	224	1.3	3.6	95.1	0.0	50.0	15.6	34.4	0.0

RMO: 1 = Rural, 2 = Urban and 3 = Other Urban

Table C-14: Percentage distribution of general household by type of structure, toilet facility, residence and community

Administrative Unit *Residence* Community	RMO	Number of Households	Percentage of Type of Structure				Percentage of Toilet Facility			
			Pucca	Semi-pucca	Kutcha	Jhupri	Sanitary (With Water Seal)	Sanitary (No Water Seal)	Non-Sanitary	None
1	2	3	4	5	6	7	8	9	10	11
Chak Chaitrahati	1	52	1.9	1.9	96.2	0.0	1.9	11.5	86.5	0.0
*Dakshin Pustigachha	1	339	1.2	5.6	93.2	0.0	38.6	26.0	32.2	3.2
*Harinchhara	1	391	0.3	11.5	88.0	0.3	77.7	5.1	12.3	4.9
Harinchhara	1	241	0.0	17.0	82.6	0.4	65.6	7.9	19.1	7.5
Char Harinchhara	1	150	0.7	2.7	96.7	0.0	97.3	0.7	1.3	0.7
*Jalsuka	1	452	2.9	18.4	78.3	0.4	9.1	47.3	40.7	2.9
Jalsuka	1	201	6.0	10.9	82.1	1.0	14.9	67.7	15.4	2.0
Pathan Para	1	185	0.0	17.8	82.2	0.0	1.6	17.8	75.7	4.9
Unukha	1	66	1.5	42.4	56.1	0.0	12.1	68.2	19.7	0.0
*Kaimajira	1	265	0.8	6.4	92.8	0.0	57.7	21.9	20.4	0.0
*Kalikapur	1	145	0.0	6.2	93.1	0.7	49.7	37.9	11.0	1.4
*Khekshwar	1	387	2.1	6.5	88.6	2.8	42.9	32.8	20.2	4.1
Khekshwar	1	186	0.0	1.6	98.4	0.0	62.4	33.3	4.3	0.0
Chak Sadi	1	55	7.3	30.9	61.8	0.0	16.4	83.6	0.0	0.0
Uttar Kalikpur	1	120	3.3	4.2	83.3	9.2	28.3	11.7	46.7	13.3
Mamrail	1	26	0.0	0.0	100.0	0.0	26.9	19.2	53.8	0.0
*Khurda Shimulia	1	207	0.0	4.8	95.2	0.0	0.5	12.6	66.7	20.3
*Kumar Gailjani	1	251	1.2	14.7	84.1	0.0	4.0	85.3	10.0	0.8
*Mamudpur	1	417	0.5	3.6	95.0	1.0	13.9	42.2	42.0	1.9
Bali Simla	1	88	0.0	11.4	88.6	0.0	18.2	68.2	13.6	0.0
Mamudpur	1	329	0.6	1.5	96.7	1.2	12.8	35.3	49.5	2.4
*Nalua Dighi	1	274	0.0	2.2	97.8	0.0	14.2	59.1	14.6	12.0
Nalua Dighi	1	60	0.0	1.7	98.3	0.0	0.0	86.7	0.0	13.3
Chak Nihal	1	214	0.0	2.3	97.7	0.0	18.2	51.4	18.7	11.7
*Nanda Kusa	1	347	0.0	4.0	95.7	0.3	23.9	59.7	8.1	8.4
Nanda Kusa	1	235	0.0	6.0	93.6	0.4	32.8	46.4	8.5	12.3
Serendajpur	1	112	0.0	0.0	100.0	0.0	5.4	87.5	7.1	0.0
*Pachan	1	306	0.3	5.6	94.1	0.0	0.0	42.2	41.2	16.7
*Paschim Ramkrishnapur	1	446	0.9	5.8	93.3	0.0	21.5	63.9	13.9	0.7
*Rahimabad	1	298	0.0	6.0	94.0	0.0	31.5	53.4	13.4	1.7
*Rauhadaha	1	269	2.6	8.9	87.7	0.7	0.0	59.9	34.6	5.6
*Sali	1	327	0.3	1.8	97.2	0.6	4.6	76.8	5.8	12.8
Salanga Union Total		9641	0.7	4.9	93.7	0.7	16.3	43.5	36.6	3.5
*Angaru	1	836	0.5	1.3	97.6	0.6	25.0	10.9	52.3	11.8
*Banbaria	1	918	0.8	8.0	90.3	1.0	19.0	39.3	38.9	2.8
*Bera	1	454	1.1	7.9	91.0	0.0	5.5	65.4	26.9	2.2
Char Bera	1	231	0.9	6.1	93.1	0.0	0.9	50.2	45.0	3.9
Puran Bera	1	223	1.3	9.9	88.8	0.0	10.3	81.2	8.1	0.4
*Chaubila	1	1909	0.8	4.3	94.4	0.4	13.0	39.1	46.5	1.4
Uttarpara	1	366	0.8	1.4	97.3	0.5	5.2	60.1	33.1	1.6
Kashari Para	1	504	0.4	2.4	96.8	0.4	1.2	36.7	59.1	3.0
Chak Para	1	193	0.0	9.3	90.2	0.5	9.8	22.3	65.3	2.6
Chak Chaubila Uttarpara	1	435	2.1	9.7	87.6	0.7	23.9	48.0	28.0	0.0

RMO: 1 = Rural, 2 = Urban and 3 = Other Urban

Table C-14: Percentage distribution of general household by type of structure, toilet facility, residence and community

Administrative Unit *Residence* Community	RMO	Number of Households	Percentage of Type of Structure				Percentage of Toilet Facility			
			Pucca	Semi-pucca	Kutcha	Jhupri	Sanitary (With Water Seal)	Sanitary (No Water Seal)	Non-Sanitary	None
1	2	3	4	5	6	7	8	9	10	11
Chak Chaubila Dakshinpara	1	411	0.5	1.5	98.1	0.0	24.3	21.7	53.8	0.2
*Dakshinpara Bharmohini	1	441	0.0	4.3	95.5	0.2	0.0	51.7	47.6	0.7
*Goja	1	984	1.6	7.5	90.5	0.3	16.5	37.0	44.8	1.7
Bara Goja	1	567	0.7	8.3	90.7	0.4	28.6	29.8	40.0	1.6
Char Goja	1	206	0.0	2.4	97.6	0.0	0.0	74.3	22.8	2.9
Diar Para	1	110	0.0	0.0	99.1	0.9	0.0	0.0	98.2	1.8
Chhota Goja	1	101	11.9	21.8	66.3	0.0	0.0	41.6	58.4	0.0
*Jagjibanpur	1	639	0.2	3.4	95.8	0.6	11.1	40.8	42.9	5.2
Jagjibanpur	1	438	0.0	3.4	95.7	0.9	15.5	39.0	40.6	4.8
Raninagar	1	201	0.5	3.5	96.0	0.0	1.5	44.8	47.8	6.0
*Naimuri	1	836	0.1	3.3	92.9	3.6	19.9	57.5	16.9	5.7
*Ruapara	1	224	0.0	7.1	92.9	0.0	20.5	49.1	30.4	0.0
*Sahariarpur	1	404	0.2	2.7	97.0	0.0	2.0	74.8	20.0	3.2
*Salanga	1	669	0.9	5.2	93.9	0.0	20.3	63.5	14.1	2.1
Bawlatala	1	120	0.0	4.2	95.8	0.0	0.0	78.3	20.8	0.8
Kaukandi	1	41	0.0	0.0	100.0	0.0	0.0	100.0	0.0	0.0
Natun Para	1	195	0.0	3.6	96.4	0.0	49.7	28.7	16.9	4.6
Kismat Salanga	1	173	0.6	0.6	98.8	0.0	16.2	71.7	11.0	1.2
Kuthi Para	1	140	3.6	15.7	80.7	0.0	7.9	78.6	12.1	1.4
*Sarip Salanga	1	253	2.0	15.0	83.0	0.0	44.3	27.3	26.1	2.4
*Sat Tikri	1	234	1.3	1.7	97.0	0.0	5.6	82.9	8.5	3.0
*Singa	1	104	1.0	1.9	93.3	3.8	24.0	39.4	36.5	0.0
*Telkupi	1	538	0.2	2.2	97.6	0.0	3.3	38.8	51.1	6.7
*Uttar Pustigachha	1	198	0.0	6.6	93.4	0.0	82.3	8.1	9.6	0.0
Salap Union Total		6694	0.9	3.7	95.2	0.2	24.6	47.3	26.7	1.4
*Bamail	1	208	0.0	4.8	95.2	0.0	41.8	39.9	18.3	0.0
*Bhabki	1	131	0.0	0.0	100.0	0.0	64.1	33.6	2.3	0.0
*Gobindapur	1	484	1.0	1.7	97.1	0.2	19.0	63.6	17.4	0.0
*Haribhanga	1	417	0.2	5.8	94.0	0.0	11.3	45.1	40.3	3.4
Haribhanga	1	146	0.0	0.7	99.3	0.0	1.4	56.8	41.8	0.0
Gopinathpur	1	191	0.5	8.9	90.6	0.0	23.6	50.3	18.8	7.3
Mohanpur	1	80	0.0	7.5	92.5	0.0	0.0	11.3	88.8	0.0
*Jolahati	1	308	0.6	3.9	95.5	0.0	36.0	39.0	25.0	0.0
Habibganj	1	91	2.2	3.3	94.5	0.0	6.6	74.7	18.7	0.0
Jolahati	1	217	0.0	4.1	95.9	0.0	48.4	24.0	27.6	0.0
*Kansona	1	621	1.3	3.9	94.5	0.3	46.1	41.5	10.3	2.1
Kansona Goah Para	1	37	0.0	5.4	94.6	0.0	10.8	89.2	0.0	0.0
Kansona	1	133	0.0	6.0	94.0	0.0	57.9	41.4	0.8	0.0
Kashinatpur	1	202	0.5	4.0	94.6	1.0	70.8	5.0	20.3	4.0
Shak Para	1	119	5.0	2.5	92.4	0.0	12.6	73.9	13.4	0.0
Sonkerhat	1	30	0.0	3.3	96.7	0.0	73.3	26.7	0.0	0.0
Char Para	1	100	1.0	2.0	97.0	0.0	25.0	64.0	6.0	5.0
*Konabari Madhu	1	116	0.0	0.0	100.0	0.0	0.9	43.1	41.4	14.7

RMO: 1 = Rural, 2 = Urban and 3 = Other Urban

Table C-14: Percentage distribution of general household by type of structure, toilet facility, residence and community

Administrative Unit *Residence* Community	RMO	Number of Households	Percentage of Type of Structure				Percentage of Toilet Facility			
			Pucca	Semi-pucca	Kutcha	Jhupri	Sanitary (With Water Seal)	Sanitary (No Water Seal)	Non-Sanitary	None
1	2	3	4	5	6	7	8	9	10	11
*Nalsonda	1	1148	1.0	1.7	97.2	0.0	3.7	52.5	43.4	0.3
Nalsonda	1	656	0.9	2.9	96.2	0.0	4.6	59.1	36.0	0.3
Rajapur	1	266	0.8	0.0	99.2	0.0	0.0	29.7	69.5	0.8
Decree Char	1	46	8.7	0.0	91.3	0.0	13.0	87.0	0.0	0.0
Char Deceechar	1	180	0.0	0.6	99.4	0.0	3.9	53.3	42.8	0.0
*Naokair	1	507	0.0	1.4	96.8	1.8	8.7	18.5	64.5	8.3
*Purba Lakshmikola	1	195	0.0	6.2	93.8	0.0	20.0	59.5	20.5	0.0
Purba Lakshimkola	1	102	0.0	0.0	100.0	0.0	10.8	76.5	12.7	0.0
Charlakshimkola	1	93	0.0	12.9	87.1	0.0	30.1	40.9	29.0	0.0
*Ramganti	1	283	4.9	9.9	84.8	0.4	58.3	33.9	7.8	0.0
Ramganti	1	92	10.9	9.8	79.3	0.0	60.9	23.9	15.2	0.0
Atbaki	1	93	0.0	0.0	100.0	0.0	71.0	28.0	1.1	0.0
Kalipur	1	98	4.1	19.4	75.5	1.0	43.9	49.0	7.1	0.0
*Ramnagar	1	353	0.6	0.3	99.2	0.0	38.8	39.9	21.2	0.0
Ramnagar	1	94	2.1	1.1	96.8	0.0	100.0	0.0	0.0	0.0
Pechtak	1	98	0.0	0.0	100.0	0.0	7.1	49.0	43.9	0.0
Bostanpur	1	161	0.0	0.0	100.0	0.0	22.4	57.8	19.9	0.0
*Salap	1	527	0.8	4.7	94.5	0.0	13.9	55.2	30.2	0.8
Salap Char Para	1	102	1.0	0.0	99.0	0.0	4.9	1.0	94.1	0.0
Salpa	1	425	0.7	5.9	93.4	0.0	16.0	68.2	14.8	0.9
*Santala	1	541	1.3	8.9	89.8	0.0	27.5	57.7	14.2	0.6
Santala	1	360	1.9	13.3	84.7	0.0	18.9	60.3	20.0	0.8
Natun Para Santala	1	181	0.0	0.0	100.0	0.0	44.8	52.5	2.8	0.0
*Sreebari	1	290	1.0	2.4	96.6	0.0	15.5	63.4	21.0	0.0
*Tarabaria	1	565	0.5	3.5	95.9	0.0	42.8	48.7	8.5	0.0
Tarabaria	1	118	0.8	2.5	96.6	0.0	10.2	66.9	22.9	0.0
Bara Jumol	1	107	1.9	6.5	91.6	0.0	17.8	64.5	17.8	0.0
Char Tarabaria	1	340	0.0	2.9	97.1	0.0	62.1	37.4	0.6	0.0
Udhunia Union Total		6616	0.4	4.6	94.4	0.6	4.3	58.5	34.0	3.2
*Ag Dighalgram	1	235	0.0	1.7	98.3	0.0	1.7	35.7	62.1	0.4
*Babuldaha	1	490	0.6	3.3	96.1	0.0	1.2	87.3	8.4	3.1
*Bagura	1	112	0.0	1.8	98.2	0.0	0.0	98.2	1.8	0.0
*Belai	1	104	0.0	0.0	100.0	0.0	0.0	12.5	87.5	0.0
*Betkandi	1	333	1.8	5.1	93.1	0.0	7.2	67.3	25.5	0.0
*Bhayra	1	173	0.0	2.3	97.1	0.6	1.2	78.0	17.3	3.5
*Chandalganti	1	146	0.0	0.7	98.6	0.7	1.4	61.6	29.5	7.5
*Chayra	1	381	0.5	0.8	98.4	0.3	1.0	71.4	26.2	1.3
*Datta Kharua	1	270	0.0	10.0	90.0	0.0	0.0	99.6	0.0	0.4
*Dighalgaon	1	317	0.0	2.2	97.2	0.6	1.3	59.9	28.7	10.1
*Udhunia	1	791	0.1	1.9	98.0	0.0	1.1	35.8	63.0	0.1
*Fazilnagar	1	391	0.3	5.9	91.8	2.0	1.0	69.8	15.9	13.3
*Gajail	1	378	0.8	12.2	83.1	4.0	6.3	28.3	62.2	3.2
*Gareshwar	1	453	1.1	3.3	94.0	1.5	32.7	26.5	40.8	0.0

RMO: 1 = Rural, 2 = Urban and 3 = Other Urban

Table C-14: Percentage distribution of general household by type of structure, toilet facility, residence and community

Administrative Unit *Residence* Community	RMO	Number of Households	Percentage of Type of Structure				Percentage of Toilet Facility			
			Pucca	Semi-pucca	Kutcha	Jhupri	Sanitary (With Water Seal)	Sanitary (No Water Seal)	Non-Sanitary	None
1	2	3	4	5	6	7	8	9	10	11
Gareshwar	1	110	0.9	2.7	96.4	0.0	0.0	1.8	98.2	0.0
Teli Para	1	343	1.2	3.5	93.3	2.0	43.1	34.4	22.4	0.0
*Gholharia	1	15	0.0	40.0	60.0	0.0	0.0	86.7	13.3	0.0
*Kamal Marich	1	674	0.4	1.3	98.1	0.1	0.0	96.6	3.4	0.0
Kamal Marich	1	231	0.0	0.9	98.7	0.4	0.0	99.1	0.9	0.0
Chak Kamal Marich	1	115	0.0	0.9	99.1	0.0	0.0	100.0	0.0	0.0
Suberda Marich	1	328	0.9	1.8	97.3	0.0	0.0	93.6	6.4	0.0
*Khanpur	1	106	0.0	3.8	94.3	1.9	0.0	18.9	75.5	5.7
*Khurda Bankirhat	1	116	0.9	0.0	99.1	0.0	0.0	19.0	81.0	0.0
*Khurda Gajail	1	263	0.4	3.4	96.2	0.0	8.7	33.8	52.1	5.3
*Paschim Maheshpur	1	254	0.4	28.0	70.5	1.2	12.6	57.9	26.0	3.5
*Panch Dighalgaon	1	103	0.0	14.6	85.4	0.0	1.0	75.7	7.8	15.5
*Pang Khurua	1	381	0.0	1.6	98.2	0.3	0.0	41.5	58.0	0.5
*Tebaria	1	130	0.0	3.1	96.9	0.0	0.0	70.8	8.5	20.8
Ullah Para Union Total		5297	5.6	21.2	73.0	0.2	29.5	47.4	19.7	3.4
*Bakhua	1	1468	6.0	26.6	67.0	0.3	47.5	32.3	15.1	5.0
*Chala	1	424	4.0	13.7	82.1	0.2	45.0	49.8	3.5	1.7
*Khalia Para	1	568	6.9	26.2	66.9	0.0	23.9	68.3	6.0	1.8
*Maguradanga	1	426	7.0	10.3	82.4	0.2	5.6	65.7	22.1	6.6
*Mandaljani	1	512	5.7	18.0	76.4	0.0	26.6	32.4	39.5	1.6
Mandaljani	1	74	0.0	21.6	78.4	0.0	41.9	31.1	25.7	1.4
Bajrapur	1	222	8.6	25.7	65.8	0.0	45.0	47.7	4.1	3.2
Dari Para	1	216	4.6	8.8	86.6	0.0	2.3	17.1	80.6	0.0
*Nagrouha	1	471	4.0	20.4	75.6	0.0	9.6	31.6	57.5	1.3
*Par Tentulia	1	430	6.0	20.0	74.0	0.0	20.7	42.3	35.8	1.2
Par Tentulia	1	287	3.1	14.3	82.6	0.0	10.8	35.5	51.9	1.7
Bhellabasree	1	143	11.9	31.5	56.6	0.0	40.6	55.9	3.5	0.0
*Paschim Bhadrakola	1	471	5.5	20.4	72.8	1.3	43.1	44.2	4.2	8.5
*Pangrauha	1	128	1.6	32.0	66.4	0.0	0.8	98.4	0.8	0.0
*Ratan Kawak	1	399	4.5	17.5	77.9	0.0	9.8	82.2	7.8	0.3
Ratan Kawak	1	178	5.6	24.2	70.2	0.0	6.2	83.7	10.1	0.0
Chandpur	1	221	3.6	12.2	84.2	0.0	12.7	81.0	5.9	0.5

RMO: 1 = Rural, 2 = Urban and 3 = Other Urban

Table C-15: Percentage distribution of general household by source of drinking water, electricity connection, tenancy status of house, residence and community

Administrative Unit *Residence* Community	RMO	Number of Households	Percentage of Source of Drinking Water			Percentage of Electricity Connection	Percentage of Tenancy of House		
			Tap	Tube-well	Others		Owned	Rented	Rent free
1	2	3	4	5	6	7	8	9	10
Sirajganj Zila Total		713064	1.3	95.5	3.2	47.1	92.6	3.4	4.0
Sirajganj Zila	1	614825	0.4	96.2	3.4	42.5	94.9	2.0	3.1
Sirajganj Zila	2	83443	7.9	90.4	1.7	79.9	75.8	13.0	11.1
Sirajganj Zila	3	14796	2.7	95.7	1.6	52.5	90.1	5.9	3.9
Belkuchi Upazila Total		74196	0.5	96.9	2.5	55.7	92.7	2.4	4.9
Belkuchi Upazila	1	58083	0.5	97.1	2.4	52.2	93.7	1.5	4.8
Belkuchi Upazila	2	16113	0.7	96.3	3.0	68.4	88.9	5.6	5.5
Belkuchi Paurashava	2	16113	0.7	96.3	3.0	68.4	88.9	5.6	5.5
Ward No-01 Total		1759	0.5	94.8	4.7	74.4	93.2	3.5	3.3
*Boyrabari	2	378	0.3	91.3	8.5	68.3	98.4	0.0	1.6
*Dakshin Subansara	2	804	0.4	96.4	3.2	78.1	92.8	4.5	2.7
*Subarnasara	2	577	0.7	95.0	4.3	73.3	90.3	4.5	5.2
Ward No-02 Total		3358	0.0	91.9	8.1	32.8	87.0	3.1	9.8
*Delua	2	1365	0.0	93.0	7.0	23.3	90.8	1.0	8.2
*Kidra Matia	2	1568	0.0	90.9	9.1	49.9	88.5	0.6	10.9
*Sohagpur	2	425	0.0	91.8	8.2	0.7	69.6	19.3	11.1
Ward No-03 Total		2568	0.7	95.9	3.4	73.9	92.8	2.9	4.3
*Chalabhad (Purba)	2	2568	0.7	95.9	3.4	73.9	92.8	2.9	4.3
Ward No-04 Total		1826	1.6	97.8	0.7	89.6	76.6	18.7	4.8
*Chalabhad (Paschim)	2	1107	2.4	97.2	0.4	93.8	68.7	25.8	5.4
*Jiduri	2	719	0.3	98.6	1.1	83.3	88.6	7.6	3.8
Ward No-05 Total		1320	0.9	99.0	0.1	79.5	92.3	4.2	3.5
*Garamasi	2	1320	0.9	99.0	0.1	79.5	92.3	4.2	3.5
Ward No-06 Total		1486	0.1	99.9	0.0	72.6	94.8	1.8	3.4
*Dakshin Chandanganti	2	1486	0.1	99.9	0.0	72.6	94.8	1.8	3.4
Ward No-07 Total		1363	0.6	98.6	0.8	80.2	82.0	10.1	7.9
*Mukundaganti	2	1363	0.6	98.6	0.8	80.2	82.0	10.1	7.9
Ward No-08 Total		911	2.6	97.4	0.0	83.8	91.5	6.1	2.3
*Shernagar	2	911	2.6	97.4	0.0	83.8	91.5	6.1	2.3
Ward No-09 Total		1522	0.7	98.1	1.2	72.0	92.6	2.9	4.5
*Kamar Para	2	1522	0.7	98.1	1.2	72.0	92.6	2.9	4.5
Bara Dhul Union Total		4798	0.0	89.2	10.7	3.9	96.4	0.8	2.8
*Balia Para	1	81	0.0	50.6	49.4	1.2	86.4	0.0	13.6
*Bangkhuri	1	83	0.0	100.0	0.0	0.0	100.0	0.0	0.0
*Bara Dhul	1	433	0.0	83.6	16.4	1.2	99.5	0.0	0.5
*Kol	1	80	0.0	73.8	26.3	10.0	90.0	5.0	5.0
*Bhangabari	1	80	0.0	80.0	20.0	2.5	30.0	3.8	66.3
*Bil Mahisha	1	396	0.0	90.7	9.3	3.8	99.7	0.0	0.3
*Binnabari	1	108	0.0	77.8	22.2	0.0	89.8	0.0	10.2
*Char Bell	1	1462	0.0	88.0	12.0	5.3	98.6	1.0	0.4
*Chhota Dhul	1	120	0.0	98.3	1.7	4.2	96.7	3.3	0.0
*Durlabhganti	1	80	0.0	85.0	15.0	2.5	100.0	0.0	0.0

Table C-15: Percentage distribution of general household by source of drinking water, electricity connection, tenancy status of house, residence and community

Administrative Unit *Residence* Community	RMO	Number of Households	Percentage of Source of Drinking Water			Percentage of Electricity Connection	Percentage of Tenancy of House		
			Tap	Tube-well	Others		Owned	Rented	Rent free
1	2	3	4	5	6	7	8	9	10
*Gachh Chapri	1	688	0.0	99.4	0.6	1.6	99.1	0.6	0.3
*Katanga	1	102	0.0	100.0	0.0	0.0	95.1	4.9	0.0
*Kirtikul Makarkul	1	120	0.8	87.5	11.7	9.2	100.0	0.0	0.0
*Khidir	1	23	0.0	100.0	0.0	0.0	100.0	0.0	0.0
*Khidra Chapri	1	712	0.1	86.4	13.5	5.8	93.1	0.4	6.5
*Naoda Alakdia	1	30	0.0	93.3	6.7	0.0	100.0	0.0	0.0
*Tarabaria	1	200	0.0	100.0	0.0	5.0	100.0	0.0	0.0
Belkuchi Union Total		2060	0.0	95.3	4.7	10.7	86.3	10.2	3.4
*Belkuchi	1	521	0.0	96.0	4.0	1.3	79.7	14.8	5.6
*Hat Bayra	1	119	0.0	100.0	0.0	3.4	68.9	27.7	3.4
*Chhota Beara Kharua	1	231	0.0	100.0	0.0	0.4	100.0	0.0	0.0
*Delua (Part)	1	752	0.0	94.4	5.6	26.1	95.5	0.0	4.5
Ranipura	1	247	0.0	99.6	0.4	25.5	93.1	0.0	6.9
Dariapur	1	90	0.0	100.0	0.0	75.6	100.0	0.0	0.0
Char Delua	1	363	0.0	88.7	11.3	5.8	95.9	0.0	4.1
Delua (Part)	1	52	0.0	100.0	0.0	84.6	96.2	0.0	3.8
*Mantala	1	110	0.0	70.0	30.0	0.0	78.2	18.2	3.6
*Mulkandi	1	327	0.0	100.0	0.0	4.0	75.2	24.8	0.0
Bhangabari Union Total		11061	1.0	98.2	0.7	59.1	96.3	1.0	2.7
*Adachaki	1	1047	0.8	99.0	0.2	56.0	98.4	0.5	1.1
*Biswasbari	1	309	0.0	100.0	0.0	77.3	100.0	0.0	0.0
*Buniaganti	1	950	0.4	99.5	0.1	80.0	98.1	0.0	1.9
Uttar Buniganti	1	434	0.7	99.3	0.0	79.5	97.9	0.0	2.1
Dakshin Buniganti	1	516	0.2	99.6	0.2	80.4	98.3	0.0	1.7
*Chandanganti	1	239	0.0	100.0	0.0	31.4	96.2	0.8	2.9
*Deluakandi	1	339	0.0	100.0	0.0	44.5	100.0	0.0	0.0
*Gabgachhi	1	951	0.0	99.6	0.4	45.5	97.8	0.0	2.2
Gabgachhi	1	526	0.0	100.0	0.0	40.7	98.1	0.0	1.9
Chandangati	1	425	0.0	99.1	0.9	51.5	97.4	0.0	2.6
*Joknala	1	1294	0.0	98.1	1.9	34.9	99.2	0.0	0.8
Joknala	1	318	0.0	98.7	1.3	36.8	97.8	0.0	2.2
Chak Nalua	1	120	0.0	95.8	4.2	54.2	99.2	0.0	0.8
Char Joknala	1	341	0.0	98.8	1.2	17.6	100.0	0.0	0.0
Bhutia Para	1	99	0.0	90.9	9.1	0.0	100.0	0.0	0.0
Saldair	1	416	0.0	99.5	0.5	50.5	99.5	0.0	0.5
*Konabari Pathar	1	199	1.5	98.0	0.5	69.3	96.0	0.5	3.5
*Kidra Joknala	1	70	0.0	100.0	0.0	14.3	98.6	0.0	1.4
*Nishiboyra	1	467	1.1	98.7	0.2	68.1	97.6	0.2	2.1
*Selbarsa	1	378	1.1	93.9	5.0	40.2	98.1	0.0	1.9
*Sener Bhangabari	1	518	0.6	99.4	0.0	82.8	95.8	1.7	2.5
*Shyamganti	1	452	0.0	99.6	0.4	61.3	94.0	0.2	5.8
*Sonamukhi	1	170	0.6	98.2	1.2	20.6	87.1	0.0	12.9

RMO: 1 = Rural, 2 = Urban and 3 = Other Urban

Table C-15: Percentage distribution of general household by source of drinking water, electricity connection, tenancy status of house, residence and community

Administrative Unit *Residence* Community	RMO	Number of Households	Percentage of Source of Drinking Water			Percentage of Electricity Connection	Percentage of Tenancy of House		
			Tap	Tube-well	Others		Owned	Rented	Rent free
1	2	3	4	5	6	7	8	9	10
*Tamai	1	3678	2.4	97.0	0.6	67.3	93.6	2.4	4.1
Tamai	1	2337	3.7	95.8	0.5	86.0	93.8	2.4	3.7
Rayan Para	1	531	0.0	99.1	0.9	24.1	96.6	0.2	3.2
Kalia Para	1	397	0.3	98.5	1.3	60.5	89.4	5.5	5.0
Kuthi Para	1	413	0.0	99.8	0.2	24.0	92.0	1.7	6.3
Daulatpur Union Total		17997	0.7	97.9	1.4	57.5	89.0	2.0	9.0
*Ajogara	1	459	0.0	99.8	0.2	21.6	43.8	17.0	39.2
*Boyra	1	973	0.7	99.1	0.2	74.5	94.8	1.8	3.4
*Bhangabari	1	1126	0.3	98.0	1.8	50.4	96.8	0.2	3.0
Bhangabari	1	445	0.2	95.7	4.0	40.4	96.2	0.0	3.8
Barapur	1	681	0.3	99.4	0.3	57.0	97.2	0.3	2.5
*Daulatpur	1	3361	0.0	97.8	2.2	55.4	92.8	0.8	6.4
Daulatpur	1	2239	0.0	98.3	1.7	53.1	92.1	0.9	7.0
Panch Takthukni	1	1122	0.0	96.9	3.1	59.9	94.1	0.7	5.2
*Dhulgagrakhali	1	1165	0.7	98.5	0.9	67.6	94.6	1.8	3.6
*Gopalpur	1	2705	1.4	97.5	1.1	64.5	94.5	3.2	2.4
*Gumurkhi	1	3647	1.7	96.8	1.5	58.4	85.6	2.8	11.6
*Jamtail	1	1314	0.1	99.0	0.9	58.7	84.9	1.1	14.0
*Khidra Goprikhi	1	502	0.2	99.0	0.8	50.0	94.2	0.0	5.8
*Mamudpur	1	764	0.0	97.0	3.0	57.5	88.6	1.0	10.3
Mamudpur	1	578	0.0	98.4	1.6	54.3	90.5	1.4	8.1
Bilpara	1	8	0.0	87.5	12.5	12.5	12.5	0.0	87.5
Solakura	1	178	0.0	92.7	7.3	69.7	86.0	0.0	14.0
*Meghulla	1	455	0.2	98.2	1.5	60.2	69.7	0.2	30.1
*Saldair	1	147	0.0	91.8	8.2	51.7	93.9	0.0	6.1
*Tenyasia	1	1379	0.0	99.3	0.7	45.8	85.5	0.6	13.9
Dhukaria Bera Union Total		11910	0.2	98.9	1.0	63.4	98.0	0.5	1.5
*Bera	1	1505	0.3	99.7	0.1	75.9	95.2	3.1	1.7
Dhukaria Bera	1	1415	0.3	99.6	0.1	76.3	94.9	3.3	1.8
Bera Roypara	1	90	0.0	100.0	0.0	70.0	100.0	0.0	0.0
*Brahmangram	1	221	0.0	99.5	0.5	67.9	98.6	0.0	1.4
*Chand Metuani	1	230	0.0	100.0	0.0	92.6	98.7	0.0	1.3
*Char Ghughat	1	333	0.3	87.1	12.6	65.5	94.6	0.0	5.4
Char Ghughat	1	154	0.6	77.3	22.1	57.1	99.4	0.0	0.6
Balabari	1	179	0.0	95.5	4.5	72.6	90.5	0.0	9.5
*Dhukaria	1	1261	0.1	99.5	0.4	61.0	98.6	0.1	1.3
Dhukaria	1	994	0.1	99.5	0.4	61.7	98.3	0.1	1.6
Pirar Char	1	267	0.0	99.6	0.4	58.4	99.6	0.0	0.4
*Dhuldair	1	759	0.0	99.3	0.7	59.9	98.7	0.0	1.3
*Gaynakandi	1	553	0.0	99.5	0.5	66.5	98.0	0.2	1.8
*Ghughat	1	70	0.0	98.6	1.4	37.1	100.0	0.0	0.0
*Gopalpur	1	587	0.5	99.5	0.0	78.0	99.3	0.0	0.7

Table C-15: Percentage distribution of general household by source of drinking water, electricity connection, tenancy status of house, residence and community

Administrative Unit *Residence* Community	RMO	Number of Households	Percentage of Source of Drinking Water			Percentage of Electricity Connection	Percentage of Tenancy of House		
			Tap	Tube-well	Others		Owned	Rented	Rent free
1	2	3	4	5	6	7	8	9	10
Gopalpur	1	284	1.1	98.9	0.0	85.9	99.6	0.0	0.4
Char Gopalpur	1	303	0.0	100.0	0.0	70.6	99.0	0.0	1.0
*Kalagachhi	1	927	0.1	98.4	1.5	24.8	98.8	0.2	1.0
*Kalyanpur	1	493	0.8	99.0	0.2	73.4	93.3	0.4	6.3
*Khas Lakshmipur	1	477	0.0	100.0	0.0	56.0	99.0	0.2	0.8
*Lakshmipur	1	214	0.5	99.5	0.0	77.1	100.0	0.0	0.0
*Mabupur	1	443	0.2	99.3	0.5	54.6	96.4	0.0	3.6
*Metuani	1	1096	0.0	98.5	1.5	70.3	99.4	0.3	0.4
Char Metuani	1	405	0.0	96.3	3.7	83.2	99.3	0.5	0.2
Madhya Metuani	1	200	0.0	100.0	0.0	79.0	100.0	0.0	0.0
Talukdar Metuani	1	322	0.0	100.0	0.0	62.7	99.1	0.3	0.6
Metuani Jalua	1	82	0.0	100.0	0.0	6.1	98.8	0.0	1.2
Char Khashi	1	87	0.0	98.9	1.1	79.3	100.0	0.0	0.0
*Par Saguna	1	441	0.2	99.8	0.0	59.9	99.5	0.0	0.5
*Saguna	1	654	0.0	99.7	0.3	79.4	99.5	0.0	0.5
Saguna	1	570	0.0	99.6	0.4	91.1	99.5	0.0	0.5
Chhota Saguna	1	84	0.0	100.0	0.0	0.0	100.0	0.0	0.0
*Saratail	1	1322	0.0	98.6	1.4	50.4	99.5	0.0	0.5
Saratail	1	471	0.0	96.6	3.4	26.3	99.8	0.0	0.2
Khamar Ullah Para	1	851	0.0	99.8	0.2	63.7	99.3	0.0	0.7
*Sarba Tulsi	1	324	0.6	98.1	1.2	81.8	96.6	0.3	3.1
Rajapur Union Total		10257	0.4	96.3	3.3	53.1	94.6	1.0	4.4
*Aguria	1	994	0.0	88.4	11.6	24.1	96.7	0.1	3.2
Aguria	1	664	0.0	82.7	17.3	25.9	95.0	0.2	4.8
Harinathpur	1	330	0.0	100.0	0.0	20.6	100.0	0.0	0.0
*Ambaria	1	352	0.0	100.0	0.0	66.8	94.6	0.0	5.4
*Bagbhaora	1	160	0.0	96.3	3.8	4.4	99.4	0.0	0.6
*Baira Machhun	1	202	0.5	96.0	3.5	8.4	73.3	11.4	15.3
*Bamanbaria	1	427	0.2	97.9	1.9	51.1	97.0	0.7	2.3
Bamanbaria	1	70	0.0	100.0	0.0	0.0	100.0	0.0	0.0
Kadamtali	1	357	0.3	97.5	2.2	61.1	96.4	0.8	2.8
*Bara Berakharua	1	263	0.0	100.0	0.0	2.7	99.2	0.0	0.8
*Baugan	1	98	0.0	63.3	36.7	0.0	98.0	0.0	2.0
*Bhaturia	1	562	0.7	97.0	2.3	60.0	97.7	0.2	2.1
Bhaturia	1	483	0.8	96.7	2.5	60.0	97.5	0.0	2.5
Boyalgachhi	1	79	0.0	98.7	1.3	59.5	98.7	1.3	0.0
*Chandra Para	1	262	0.0	100.0	0.0	38.2	94.7	0.0	5.3
*Char Randhunibari	1	149	0.0	100.0	0.0	2.7	73.8	0.0	26.2
*Dattabari	1	25	0.0	76.0	24.0	4.0	64.0	4.0	32.0
*Dharma Chithalia	1	7	0.0	100.0	0.0	0.0	71.4	0.0	28.6
*Harinathpur	1	76	0.0	72.4	27.6	1.3	72.4	1.3	26.3
*Konabari	1	231	0.0	100.0	0.0	0.4	88.7	0.0	11.3

Table C-15: Percentage distribution of general household by source of drinking water, electricity connection, tenancy status of house, residence and community

Administrative Unit *Residence* Community	RMO	Number of Households	Percentage of Source of Drinking Water			Percentage of Electricity Connection	Percentage of Tenancy of House		
			Tap	Tube-well	Others		Owned	Rented	Rent free
1	2	3	4	5	6	7	8	9	10
*Madhya Khamar	1	394	0.0	92.4	7.6	49.0	95.9	0.0	4.1
*Majhail	1	1266	0.3	97.6	2.1	69.1	95.4	0.3	4.3
Purba Majhail	1	666	0.5	98.0	1.5	71.0	93.7	0.6	5.7
Paschim Majhail	1	600	0.2	97.2	2.7	67.0	97.3	0.0	2.7
*Makimpur	1	483	0.2	99.6	0.2	53.4	91.9	1.0	7.0
Makimpur	1	147	0.0	100.0	0.0	6.8	85.7	3.4	10.9
Chak Makimpur	1	336	0.3	99.4	0.3	73.8	94.6	0.0	5.4
*Math Para	1	11	0.0	100.0	0.0	0.0	90.9	0.0	9.1
*Nagganti	1	541	0.6	99.4	0.0	85.2	88.0	4.3	7.8
*Nakphata	1	3	0.0	100.0	0.0	0.0	100.0	0.0	0.0
*Rajapur	1	1777	0.4	96.9	2.7	79.3	97.6	0.3	2.1
Uttar Rajapur	1	565	0.5	98.4	1.1	89.4	96.1	0.9	3.0
Tangrakhali	1	120	0.0	100.0	0.0	95.0	100.0	0.0	0.0
Dakshin Rajapur	1	566	0.2	97.5	2.3	74.6	96.6	0.0	3.4
Samaspur	1	306	0.7	89.9	9.5	55.6	99.3	0.0	0.7
Boyal Gachhi	1	220	0.5	99.5	0.0	90.0	100.0	0.0	0.0
*Randhunibari	1	938	1.5	97.8	0.7	46.3	94.6	1.1	4.4
Purba Randhunibari	1	430	0.2	98.1	1.6	1.6	95.8	0.5	3.7
Paschim Randhunibari	1	508	2.6	97.4	0.0	84.1	93.5	1.6	4.9
*Sahapur	1	269	0.0	100.0	0.0	96.3	98.1	0.4	1.5
*Samaspur	1	767	0.5	97.7	1.8	50.7	95.7	3.7	0.7
Samaspur	1	407	1.0	97.1	2.0	69.5	92.4	6.9	0.7
Char Samaspur	1	360	0.0	98.3	1.7	29.4	99.4	0.0	0.6
Chauhali Upazila Total		39769	0.5	96.0	3.5	20.1	91.8	4.8	3.4
Chauhali Upazila	1	34313	0.1	96.1	3.9	16.6	92.4	4.7	2.9
Chauhali Upazila	3	5456	3.2	95.3	1.5	42.2	87.7	5.8	6.6
Bagutia Union Total		6278	0.0	96.1	3.9	29.6	80.9	13.5	5.6
*Bagutia	1	1181	0.0	91.7	8.3	22.6	60.4	35.2	4.4
*Binanai	1	868	0.0	99.7	0.3	8.5	85.1	8.6	6.2
*Char Nakalia	1	418	0.0	99.0	1.0	42.1	91.9	4.1	4.1
*Chaubaria	1	1216	0.0	99.8	0.2	31.5	79.3	15.1	5.6
*Hatail	1	712	0.0	85.8	14.2	7.4	85.3	10.0	4.8
*Rehai Pukuria	1	851	0.0	99.6	0.4	36.4	85.3	8.5	6.2
*Char Salimabad	1	1032	0.0	96.5	3.5	57.6	91.6	1.4	7.1
Gharjan Union Total		4760	0.0	95.4	4.5	8.5	96.8	2.8	0.4
*Baliakandi	1	239	0.0	100.0	0.0	14.6	97.9	0.0	2.1
*Barupakhia	1	30	0.0	100.0	0.0	26.7	100.0	0.0	0.0
*Bocharganti	1	28	0.0	92.9	7.1	3.6	53.6	39.3	7.1
*Char Dhitpur	1	294	0.0	91.2	8.8	5.4	99.7	0.0	0.3
*Char Janjira	1	540	0.0	96.5	3.5	1.5	99.8	0.2	0.0
*Dakshin Barangail	1	479	0.0	100.0	0.0	9.0	99.2	0.6	0.2
*Dakshin Teghari	1	120	0.0	100.0	0.0	0.0	100.0	0.0	0.0

Table C-15: Percentage distribution of general household by source of drinking water, electricity connection, tenancy status of house, residence and community

Administrative Unit *Residence* Community	RMO	Number of Households	Percentage of Source of Drinking Water			Percentage of Electricity Connection	Percentage of Tenancy of House		
			Tap	Tube-well	Others		Owned	Rented	Rent free
1	2	3	4	5	6	7	8	9	10
*Gharjan	1	765	0.0	99.9	0.1	16.2	99.3	0.3	0.4
*Karuazani	1	120	0.0	100.0	0.0	5.8	100.0	0.0	0.0
*Katarbari	1	30	0.0	63.3	36.7	0.0	96.7	3.3	0.0
*Khasdalai	1	210	0.0	100.0	0.0	3.3	100.0	0.0	0.0
*Koayrat	1	327	0.0	97.6	2.4	11.3	99.1	0.0	0.9
*Muradpur	1	818	0.0	94.1	5.9	10.8	85.8	13.9	0.2
*Phulhara	1	316	0.0	97.2	2.8	0.0	100.0	0.0	0.0
*Rehai Kaulia	1	324	0.3	71.3	28.4	8.3	98.5	0.6	0.9
*Uttar Barangail	1	120	0.0	100.0	0.0	1.7	100.0	0.0	0.0
Khas Kaulia Union Total		5007	0.2	98.2	1.6	27.1	89.6	3.2	7.1
Khas Kaulia Union	1	802	0.0	98.1	1.9	21.1	91.9	0.9	7.2
Khas Kaulia Union	3	4205	0.3	98.2	1.5	28.3	89.2	3.7	7.1
*Char Kurki	1	802	0.0	98.1	1.9	21.1	91.9	0.9	7.2
*Khas Kaulia	3	4205	0.3	98.2	1.5	28.3	89.2	3.7	7.1
Paschimpara	3	358	2.5	89.4	8.1	37.7	48.3	38.5	13.1
Uttarpara	3	1462	0.0	98.3	1.7	25.4	92.0	0.2	7.8
Madhya Jotpara	3	912	0.3	99.6	0.1	36.5	94.6	1.1	4.3
Paschim Jotpara	3	451	0.0	100.0	0.0	42.4	94.2	0.0	5.8
Dakshin Jotpara	3	197	0.0	100.0	0.0	10.7	98.0	0.0	2.0
Madhyapara	3	202	0.0	100.0	0.0	0.5	82.2	0.5	17.3
Dakshinpara	3	219	0.0	98.2	1.8	0.0	84.9	0.0	15.1
Purba Jotpara	3	404	0.0	98.8	1.2	33.4	99.0	0.5	0.5
Khas Pukuria Union Total		3908	0.0	97.5	2.5	16.9	95.0	1.7	3.3
*Banya	1	391	0.0	99.7	0.3	33.5	98.7	0.0	1.3
*Bir Masuka	1	94	0.0	90.4	9.6	3.2	98.9	0.0	1.1
*Char Kodalia	1	1186	0.1	99.6	0.3	13.4	95.9	1.0	3.1
Paschim Kodalia	1	546	0.2	99.1	0.7	1.6	92.9	1.6	5.5
Purba Kodalia	1	640	0.0	100.0	0.0	23.4	98.4	0.5	1.1
*Khas Deldarpur	1	203	0.0	97.5	2.5	13.3	100.0	0.0	0.0
*Khas Pukuria	1	1424	0.0	96.5	3.5	16.2	94.0	3.1	2.9
Uttarpara	1	583	0.0	100.0	0.0	32.2	95.2	1.7	3.1
Dakshinpara	1	841	0.0	94.1	5.9	5.1	93.1	4.0	2.9
*Metain	1	515	0.0	95.0	5.0	21.0	94.0	1.0	5.0
*Shakpal	1	95	0.0	98.9	1.1	0.0	74.7	5.3	20.0
Omarpur Union Total		9164	0.0	95.0	5.0	13.2	99.4	0.3	0.3
*Atia Salangi	1	291	0.0	100.0	0.0	25.4	100.0	0.0	0.0
*Bausa	1	573	0.0	85.2	14.8	9.4	98.4	0.9	0.7
*Bri-Dasuria	1	120	0.0	100.0	0.0	7.5	99.2	0.8	0.0
*Bunar Para Salangi	1	240	0.0	100.0	0.0	13.3	100.0	0.0	0.0
*Chandair	1	442	0.0	100.0	0.0	7.7	100.0	0.0	0.0
*Dattakandi	1	211	0.0	100.0	0.0	5.7	100.0	0.0	0.0
*Dhupghati	1	120	0.0	99.2	0.8	21.7	100.0	0.0	0.0

Table C-15: Percentage distribution of general household by source of drinking water, electricity connection, tenancy status of house, residence and community

Administrative Unit *Residence* Community	RMO	Number of Households	Percentage of Source of Drinking Water			Percentage of Electricity Connection	Percentage of Tenancy of House		
			Tap	Tube-well	Others		Owned	Rented	Rent free
1	2	3	4	5	6	7	8	9	10
*Hapania	1	287	0.0	84.3	15.7	7.7	99.3	0.7	0.0
*Isupsahi Salangi	1	326	0.0	100.0	0.0	7.1	100.0	0.0	0.0
*Kanthalia	1	576	0.0	99.8	0.2	13.5	99.8	0.2	0.0
*Maddhasimulia	1	803	0.1	97.0	2.9	7.7	99.8	0.0	0.2
*Minadiha	1	480	0.2	85.0	14.8	27.5	99.8	0.2	0.0
*Omarpur	1	1250	0.0	83.1	16.9	16.6	98.0	0.9	1.1
*Pathrail	1	2502	0.0	99.2	0.8	12.1	99.7	0.2	0.2
*Sailjana	1	943	0.1	99.8	0.1	14.8	99.4	0.0	0.6
Sadia Chandpur Union Total		6465	2.8	94.3	2.9	34.7	89.2	6.1	4.6
Sadia Chandpur Union	1	5214	0.5	96.3	3.2	21.6	90.9	4.5	4.6
Sadia Chandpur Union	3	1251	12.8	85.8	1.4	89.3	82.5	12.8	4.7
*Betil	1	496	0.0	82.9	17.1	8.7	72.4	25.8	1.8
*Bindaha	1	304	0.0	100.0	0.0	6.9	99.3	0.7	0.0
Bindaha	1	202	0.0	100.0	0.0	10.4	99.0	1.0	0.0
Sahajada Para	1	102	0.0	100.0	0.0	0.0	100.0	0.0	0.0
*Boalkandi	1	626	0.0	98.1	1.9	11.8	100.0	0.0	0.0
*Chandpur	1	522	0.0	99.6	0.4	3.1	99.8	0.2	0.0
Chandpur	1	522	0.0	99.6	0.4	3.1	99.8	0.2	0.0
*Dakshin Barbayla	1	202	0.0	100.0	0.0	1.0	99.5	0.0	0.5
*Dewantala	1	202	0.0	100.0	0.0	3.5	100.0	0.0	0.0
*Dhuliabari	1	103	0.0	100.0	0.0	8.7	100.0	0.0	0.0
*Elangiata	1	109	0.0	90.8	9.2	0.0	83.5	0.9	15.6
*Enayetpur	3	1251	12.8	85.8	1.4	89.3	82.5	12.8	4.7
*Mohespur	1	382	0.0	100.0	0.0	5.2	100.0	0.0	0.0
*Khamargaon	1	1256	1.9	95.2	2.9	72.3	75.6	7.6	16.7
*Machhgaon	1	105	0.0	99.0	1.0	0.0	100.0	0.0	0.0
*Mouhali	1	195	0.0	96.4	3.6	4.1	99.5	0.5	0.0
*Rasulpur	1	101	0.0	100.0	0.0	5.0	100.0	0.0	0.0
*Rehai Mousa	1	55	0.0	100.0	0.0	0.0	100.0	0.0	0.0
*Sadia	1	112	0.0	100.0	0.0	1.8	97.3	1.8	0.9
*Sahapur	1	100	0.0	100.0	0.0	0.0	100.0	0.0	0.0
*Sankarhati	1	98	0.0	96.9	3.1	10.2	93.9	4.1	2.0
*Ullah Para	1	75	0.0	85.3	14.7	2.7	98.7	0.0	1.3
*Urapara	1	171	0.0	98.8	1.2	0.6	100.0	0.0	0.0
Sthal Union Total		4187	0.0	97.1	2.9	6.1	89.0	6.9	4.1
*Bairabari	1	105	0.0	100.0	0.0	1.9	81.0	4.8	14.3
*Baishbari	1	101	0.0	48.5	51.5	0.0	62.4	7.9	29.7
*Chaluhara	1	350	0.0	100.0	0.0	2.3	86.6	8.9	4.6
*Chauhali	1	218	0.0	99.1	0.9	6.4	100.0	0.0	0.0
*Chhota Chauhali	1	117	0.0	74.4	25.6	0.0	53.0	12.0	35.0
*Ekrampur	1	49	0.0	98.0	2.0	0.0	91.8	2.0	6.1
*Gopinathpur	1	239	0.0	100.0	0.0	2.9	100.0	0.0	0.0

RMO: 1 = Rural, 2 = Urban and 3 = Other Urban

Table C-15: Percentage distribution of general household by source of drinking water, electricity connection, tenancy status of house, residence and community

Administrative Unit *Residence* Community	RMO	Number of Households	Percentage of Source of Drinking Water			Percentage of Electricity Connection	Percentage of Tenancy of House		
			Tap	Tube-well	Others		Owned	Rented	Rent free
1	2	3	4	5	6	7	8	9	10
*Khas Dash Sika	1	119	0.0	100.0	0.0	0.0	100.0	0.0	0.0
*Khas Mandalbhog	1	128	0.0	99.2	0.8	0.8	100.0	0.0	0.0
*Khas Phalsatia	1	108	0.0	100.0	0.0	0.0	36.1	63.9	0.0
*Kochgram	1	335	0.0	96.1	3.9	8.1	59.4	31.6	9.0
*Kuragachha	1	151	0.0	99.3	0.7	6.6	93.4	6.0	0.7
*Langalmura	1	332	0.0	100.0	0.0	3.0	99.7	0.0	0.3
*Misriganti	1	240	0.0	100.0	0.0	22.5	100.0	0.0	0.0
*Rehai Mandalbhog	1	143	0.0	100.0	0.0	14.7	100.0	0.0	0.0
*Santosha	1	18	0.0	100.0	0.0	11.1	100.0	0.0	0.0
*Sekh Chandra Para	1	36	0.0	100.0	0.0	0.0	100.0	0.0	0.0
*Sthal	1	97	0.0	100.0	0.0	0.0	95.9	0.0	4.1
*Sthal Char	1	534	0.0	98.7	1.3	12.5	91.9	8.1	0.0
*Sthal Naohata	1	581	0.0	97.9	2.1	4.3	94.3	0.7	5.0
*Uttar Hatibari	1	53	0.0	100.0	0.0	0.0	100.0	0.0	0.0
*Uttar Teghari	1	133	0.0	99.2	0.8	4.5	100.0	0.0	0.0
Kamarkhanda Upazila Total		31920	0.8	97.7	1.5	56.2	96.8	1.2	2.1
Kamarkhanda Upazila	1	29562	0.7	97.7	1.6	54.6	97.6	0.4	2.0
Kamarkhanda Upazila	3	2358	2.0	97.7	0.3	76.2	86.6	10.2	3.2
Bhadraghat Union Total		6982	0.2	96.9	2.9	48.1	96.6	1.1	2.3
*Baniaganti	1	239	0.0	98.7	1.3	19.7	97.9	0.0	2.1
*Beara Nandina	1	809	0.0	92.7	7.3	39.8	98.0	0.0	2.0
Beara	1	355	0.0	83.9	16.1	17.2	99.2	0.0	0.8
Nandina	1	454	0.0	99.6	0.4	57.5	97.1	0.0	2.9
*Bhadraghat	1	2028	0.4	97.9	1.7	53.5	93.9	3.4	2.7
Bhadraghat Bazar	1	892	0.3	99.7	0.0	65.6	91.3	6.1	2.7
Naya Para	1	104	0.0	94.2	5.8	56.7	99.0	0.0	1.0
Kachari Para	1	119	0.0	99.2	0.8	70.6	99.2	0.0	0.8
Kuthir Char	1	521	1.0	97.5	1.5	38.8	93.7	2.3	4.0
Sathibari	1	87	0.0	82.8	17.2	0.0	89.7	3.4	6.9
Nayani Para	1	14	0.0	100.0	0.0	0.0	100.0	0.0	0.0
Bir Bhadraghat	1	113	0.0	98.2	1.8	65.5	98.2	0.0	1.8
Moghai	1	178	0.0	98.3	1.7	45.5	100.0	0.0	0.0
*Chairganti	1	183	0.0	97.3	2.7	48.1	94.5	0.0	5.5
*Chhota Dhopakandi	1	120	0.0	100.0	0.0	0.0	99.2	0.0	0.8
*Chouduar	1	194	1.0	96.9	2.1	79.4	99.5	0.0	0.5
*Dhamkul Jangaliaganti	1	338	0.0	99.7	0.3	24.6	97.9	0.0	2.1
Dhamkul	1	312	0.0	99.7	0.3	26.6	97.8	0.0	2.2
Jangaliaganti	1	26	0.0	100.0	0.0	0.0	100.0	0.0	0.0
*Dogachhi	1	580	0.2	97.6	2.2	51.4	99.0	0.0	1.0
Char Dogachhi	1	377	0.0	97.3	2.7	58.4	98.4	0.0	1.6
Puran Dogachhi	1	203	0.5	98.0	1.5	38.4	100.0	0.0	0.0
*Garabari	1	334	0.0	98.5	1.5	90.7	99.4	0.3	0.3

Table C-15: Percentage distribution of general household by source of drinking water, electricity connection, tenancy status of house, residence and community

Administrative Unit *Residence* Community	RMO	Number of Households	Percentage of Source of Drinking Water			Percentage of Electricity Connection	Percentage of Tenancy of House		
			Tap	Tube-well	Others		Owned	Rented	Rent free
1	2	3	4	5	6	7	8	9	10
Garabari	1	194	0.0	100.0	0.0	89.7	99.5	0.5	0.0
Char Garabari	1	140	0.0	96.4	3.6	92.1	99.3	0.0	0.7
*Jhati Belai	1	292	0.3	99.7	0.0	75.3	99.7	0.0	0.3
*Khudra Bhadraghat	1	134	0.0	81.3	18.7	8.2	95.5	0.0	4.5
*Madhya Bhadraghat	1	792	0.0	99.6	0.4	44.2	96.8	0.3	2.9
*Mug Belai	1	285	1.1	93.7	5.3	62.5	96.8	0.4	2.8
Mug Belai	1	99	3.0	97.0	0.0	58.6	96.0	1.0	3.0
Sarkar Para	1	186	0.0	91.9	8.1	64.5	97.3	0.0	2.7
*Saidganti	1	187	0.0	89.8	10.2	49.7	95.7	0.0	4.3
*Uday Krishnapur	1	467	0.0	97.0	3.0	26.3	96.8	0.4	2.8
Nurnagar	1	231	0.0	100.0	0.0	52.4	97.4	0.4	2.2
Char Nurnagar	1	236	0.0	94.1	5.9	0.8	96.2	0.4	3.4
Jamtail Union Total		9075	0.8	98.4	0.8	64.0	95.4	2.8	1.9
Jamtail Union	1	6717	0.3	98.7	0.9	59.7	98.5	0.2	1.4
Jamtail Union	3	2358	2.0	97.7	0.3	76.2	86.6	10.2	3.2
*Dahsika	1	642	0.5	95.8	3.7	65.0	98.8	0.0	1.2
Dahsika	1	414	0.7	94.7	4.6	72.5	98.6	0.0	1.4
Char Dahsika	1	228	0.0	97.8	2.2	51.3	99.1	0.0	0.9
*Dhopakandi	1	435	0.2	99.8	0.0	67.1	96.8	1.8	1.4
*Haluakandi	1	395	1.3	98.7	0.0	67.3	97.7	0.0	2.3
*Jamtail	3	1880	2.4	97.4	0.2	75.3	85.1	11.0	3.9
*Kamarkhanda	3	478	0.6	98.7	0.6	79.7	92.7	7.1	0.2
Kamarkhanda	3	359	0.8	98.3	0.8	84.1	90.3	9.5	0.3
Char Kamarkhanda	3	119	0.0	100.0	0.0	66.4	100.0	0.0	0.0
*Karnasuti	1	778	0.1	99.7	0.1	52.7	98.5	0.0	1.5
*Kora Udaypur	1	408	0.2	96.1	3.7	47.1	98.8	0.0	1.2
Kora Udaypur	1	328	0.3	95.1	4.6	46.6	98.8	0.0	1.2
Kora Udaypur Char Para	1	80	0.0	100.0	0.0	48.8	98.8	0.0	1.3
*Kura	1	1304	0.3	99.0	0.7	54.3	98.4	0.0	1.6
Bara Kura	1	735	0.5	98.2	1.2	52.2	98.0	0.0	2.0
Char Kura	1	490	0.0	100.0	0.0	66.1	98.8	0.0	1.2
Dhunchi	1	79	0.0	100.0	0.0	0.0	100.0	0.0	0.0
*Nandina Madhu	1	628	0.0	100.0	0.0	67.2	99.5	0.0	0.5
*Paistak	1	168	0.0	100.0	0.0	82.1	100.0	0.0	0.0
*Pakuria	1	656	0.0	99.8	0.2	66.9	98.8	0.0	1.2
Char Bara Dhul	1	133	0.0	99.2	0.8	68.4	99.2	0.0	0.8
Bara Pakuria	1	270	0.0	100.0	0.0	83.3	100.0	0.0	0.0
Chhota Pakuria	1	173	0.0	100.0	0.0	45.7	96.0	0.0	4.0
Krishna Diar	1	80	0.0	100.0	0.0	55.0	100.0	0.0	0.0
*Tengrail	1	1303	0.6	98.4	1.0	55.6	98.2	0.2	1.6
Alok Diar	1	496	0.6	99.4	0.0	58.7	98.4	0.2	1.4
Tengrail	1	115	0.0	89.6	10.4	77.4	97.4	0.0	2.6

RMO: 1 = Rural, 2 = Urban and 3 = Other Urban

Table C-15: Percentage distribution of general household by source of drinking water, electricity connection, tenancy status of house, residence and community

Administrative Unit *Residence* Community	RMO	Number of Households	Percentage of Source of Drinking Water			Percentage of Electricity Connection	Percentage of Tenancy of House		
			Tap	Tube-well	Others		Owned	Rented	Rent free
1	2	3	4	5	6	7	8	9	10
Bhayer Char	1	167	0.6	99.4	0.0	24.6	97.0	0.0	3.0
Char Tengrail	1	525	0.8	99.0	0.2	57.9	98.5	0.4	1.1
Jhawail Union Total		8514	0.3	97.5	2.2	58.9	97.3	0.3	2.4
*Balukul	1	409	0.0	99.3	0.7	55.5	98.5	0.5	1.0
*Bharanga	1	345	0.6	99.4	0.0	43.2	98.6	0.0	1.4
*Chak Sahabazpur	1	435	0.5	98.9	0.7	50.1	100.0	0.0	0.0
*Chala	1	828	0.6	94.7	4.7	56.9	99.5	0.1	0.4
Nayachala	1	201	0.0	82.1	17.9	42.3	99.5	0.5	0.0
Chala	1	627	0.8	98.7	0.5	61.6	99.5	0.0	0.5
*Chandpur	1	209	0.0	88.0	12.0	64.6	94.3	0.0	5.7
*Jhaul	1	497	0.2	97.6	2.2	70.0	92.8	0.0	7.2
*Joyen Bara Dhul	1	962	0.0	97.3	2.7	65.0	98.0	0.0	2.0
Joyen Bara Dhul	1	528	0.0	98.1	1.9	51.5	98.5	0.0	1.5
Char Bara Dhul	1	434	0.0	96.3	3.7	81.3	97.5	0.0	2.5
*Khamar Bara Dhul	1	454	0.2	98.5	1.3	60.4	97.6	0.0	2.4
*Konabari	1	667	0.4	97.8	1.8	70.2	97.6	0.0	2.4
*Lahiribari	1	284	0.0	99.3	0.7	56.3	98.2	0.4	1.4
*Mamudakola	1	260	0.0	98.1	1.9	65.8	98.5	0.0	1.5
*Maynakandi	1	282	1.1	98.9	0.0	57.1	98.9	0.0	1.1
Maynakandi	1	181	0.0	100.0	0.0	51.4	100.0	0.0	0.0
Kashiahati	1	101	3.0	97.0	0.0	67.3	97.0	0.0	3.0
*Paiksa	1	1145	0.2	97.9	1.9	77.9	94.5	1.2	4.3
*Panchbaria	1	95	4.2	95.8	0.0	69.5	98.9	0.0	1.1
*Par Jhaul Baghbari	1	897	0.2	96.3	3.5	41.4	97.0	0.4	2.6
*Swalpa Mamudpur	1	281	0.0	99.3	0.7	6.8	96.8	0.0	3.2
*Teghari	1	464	0.4	99.1	0.4	55.8	98.1	0.0	1.9
Teghari	1	368	0.0	99.5	0.5	49.2	97.6	0.0	2.4
Saldair	1	96	2.1	97.9	0.0	81.3	100.0	0.0	0.0
Roy Daulatpur Union Total		7349	1.8	97.7	0.5	51.3	97.9	0.3	1.8
*Banshbaria	1	468	0.2	99.6	0.2	66.7	97.9	0.2	1.9
*Barakandi	1	509	0.2	99.6	0.2	62.5	99.0	0.0	1.0
*Chaubaria	1	1253	9.8	89.7	0.5	60.7	97.0	1.3	1.7
Purba Chaubaria	1	609	19.9	79.6	0.5	66.7	95.9	2.5	1.6
Paschim Chaubaria	1	347	0.6	99.1	0.3	39.8	97.7	0.0	2.3
Balarampur	1	297	0.0	99.3	0.7	72.7	98.7	0.3	1.0
*Daulatpur	1	837	0.0	98.6	1.4	49.6	97.7	0.0	2.3
Uttar Roy Daulatpur	1	488	0.0	100.0	0.0	32.8	98.8	0.0	1.2
Dakshin Roy Daulatpur	1	349	0.0	96.6	3.4	73.1	96.3	0.0	3.7
*Dhaleshwar	1	1077	0.3	99.5	0.2	71.6	97.9	0.3	1.9
Dhaleshwar	1	374	0.5	98.9	0.5	79.9	98.9	0.5	0.5
Thakur Para	1	291	0.3	99.7	0.0	67.7	96.9	0.0	3.1
Haiderpur	1	331	0.0	100.0	0.0	72.2	97.6	0.3	2.1

Table C-15: Percentage distribution of general household by source of drinking water, electricity connection, tenancy status of house, residence and community

Administrative Unit *Residence* Community	RMO	Number of Households	Percentage of Source of Drinking Water			Percentage of Electricity Connection	Percentage of Tenancy of House		
			Tap	Tube-well	Others		Owned	Rented	Rent free
1	2	3	4	5	6	7	8	9	10
Pechar Para	1	81	0.0	100.0	0.0	44.4	97.5	0.0	2.5
*Kazipur	1	379	0.0	99.7	0.3	31.4	96.3	0.3	3.4
*Koalganti	1	266	0.0	98.5	1.5	21.1	97.7	0.0	2.3
*Rasulpur	1	1316	0.5	99.0	0.5	48.6	98.5	0.0	1.5
Rasulpur	1	720	0.8	99.2	0.0	68.9	99.0	0.0	1.0
Jatibari	1	195	0.0	96.4	3.6	0.0	96.4	0.0	3.6
Gopalpur	1	320	0.0	100.0	0.0	44.7	98.8	0.0	1.3
Sonapur	1	81	0.0	100.0	0.0	1.2	97.5	0.0	2.5
*Sabazpur	1	768	0.0	100.0	0.0	7.7	99.0	0.0	1.0
Sabazpur	1	591	0.0	100.0	0.0	9.5	99.2	0.0	0.8
Pathan Para	1	177	0.0	100.0	0.0	1.7	98.3	0.0	1.7
*Shyampur	1	315	0.0	100.0	0.0	74.6	99.0	0.0	1.0
*Tajur Para	1	161	0.0	100.0	0.0	52.2	96.3	0.0	3.7
Kazipur Upazila Total		69565	0.4	97.0	2.7	28.2	96.2	1.7	2.1
Kazipur Upazila	1	65231	0.1	97.1	2.8	27.6	96.4	1.5	2.1
Kazipur Upazila	2	3388	4.4	95.0	0.6	44.8	94.9	3.6	1.5
Kazipur Upazila	3	946	0.7	98.2	1.1	8.9	90.2	5.7	4.1
Kazipur Paurashava	2	3388	4.4	95.0	0.6	44.8	94.9	3.6	1.5
Ward No-01 Total		599	0.0	100.0	0.0	30.9	99.3	0.0	0.7
*Alampur	2	518	0.0	100.0	0.0	34.4	99.2	0.0	0.8
*Kabihar (Part)	2	81	0.0	100.0	0.0	8.6	100.0	0.0	0.0
Ward No-02 Total		263	0.8	99.2	0.0	45.2	97.7	0.4	1.9
*Paschim Para(Alam Pur)	2	263	0.8	99.2	0.0	45.2	97.7	0.4	1.9
Ward No-03 Total		185	0.0	97.3	2.7	33.5	95.7	0.0	4.3
*Alampur(Madhya Para)	2	185	0.0	97.3	2.7	33.5	95.7	0.0	4.3
Ward No-04 Total		622	21.2	78.6	0.2	69.8	81.8	15.4	2.7
*Alampur	2	622	21.2	78.6	0.2	69.8	81.8	15.4	2.7
Ward No-05 Total		339	0.3	99.7	0.0	27.4	99.1	0.6	0.3
*Alampur	2	255	0.0	100.0	0.0	22.7	98.8	0.8	0.4
*Palasbari (Part)	2	84	1.2	98.8	0.0	41.7	100.0	0.0	0.0
Ward No-06 Total		267	1.5	97.0	1.5	41.9	95.5	3.7	0.7
*Beri Pottol(Char Para)	2	267	1.5	97.0	1.5	41.9	95.5	3.7	0.7
Ward No-07 Total		233	0.0	98.7	1.3	39.9	97.0	0.0	3.0
*Paschim Para(Beara)	2	233	0.0	98.7	1.3	39.9	97.0	0.0	3.0
Ward No-08 Total		433	0.5	99.5	0.0	43.2	98.6	0.0	1.4
*Charpara (Beara Purba)	2	433	0.5	99.5	0.0	43.2	98.6	0.0	1.4
Ward No-09 Total		447	1.6	96.4	2.0	52.3	97.1	2.7	0.2
*Beri Pottol(Charpara)	2	447	1.6	96.4	2.0	52.3	97.1	2.7	0.2
Char Girish Union Total		5518	0.1	97.4	2.6	12.1	98.8	0.3	0.8
*Bhetua Jagannathpur	1	660	0.0	99.7	0.3	42.0	100.0	0.0	0.0
*Bholar Diar	1	214	0.9	97.7	1.4	0.5	97.2	2.3	0.5
*Char Dogla	1	336	0.0	100.0	0.0	6.0	99.4	0.6	0.0

Table C-15: Percentage distribution of general household by source of drinking water, electricity connection, tenancy status of house, residence and community

Administrative Unit *Residence* Community	RMO	Number of Households	Percentage of Source of Drinking Water			Percentage of Electricity Connection	Percentage of Tenancy of House		
			Tap	Tube-well	Others		Owned	Rented	Rent free
1	2	3	4	5	6	7	8	9	10
*Char Girish	1	555	0.0	98.9	1.1	1.8	98.0	0.2	1.8
*Char Momin	1	120	0.0	100.0	0.0	0.0	97.5	1.7	0.8
*Char Nati Para	1	938	0.0	99.8	0.2	17.4	99.4	0.3	0.3
*Chhalal (Part)	1	266	0.0	99.6	0.4	0.0	100.0	0.0	0.0
*Guakhara (Guzabari)	1	470	0.0	97.4	2.6	24.9	96.8	0.4	2.8
Guakhara (Guzabari)	1	228	0.0	94.7	5.3	25.9	93.4	0.9	5.7
Guzabari	1	242	0.0	100.0	0.0	24.0	100.0	0.0	0.0
*Jorebari	1	343	0.0	72.6	27.4	15.7	97.1	0.0	2.9
*Raghunathpur	1	689	0.0	98.8	1.2	0.0	98.8	0.3	0.9
*Rajnathpur	1	749	0.1	98.7	1.2	3.3	99.6	0.1	0.3
*Sindur Ata	1	178	0.0	96.6	3.4	0.0	100.0	0.0	0.0
Chalitadanga Union Total		8734	0.2	96.4	3.4	36.0	98.8	0.2	1.0
*Barshibhanga	1	361	0.8	91.1	8.0	60.9	98.1	0.0	1.9
*Bhabanipur	1	284	0.0	100.0	0.0	44.7	98.6	0.0	1.4
*Bhanudanga	1	2530	0.0	94.3	5.6	9.7	99.4	0.0	0.6
Bhanudanga	1	768	0.0	84.6	15.4	6.0	99.3	0.0	0.7
Char Bhanduanga	1	1247	0.1	99.4	0.6	5.4	99.7	0.1	0.2
Hajrahati	1	433	0.0	97.0	3.0	29.1	98.8	0.0	1.2
Khuksia	1	82	0.0	95.1	4.9	7.3	98.8	0.0	1.2
*Chalitadanga	1	864	0.2	96.3	3.5	37.8	97.1	0.7	2.2
*Durgatia Para	1	149	0.0	100.0	0.0	51.0	98.7	0.0	1.3
*Garaber	1	1652	0.2	98.3	1.5	36.7	98.7	0.7	0.6
Garaber	1	394	0.0	99.7	0.3	24.6	99.7	0.3	0.0
Godagari	1	157	0.0	97.5	2.5	43.3	99.4	0.0	0.6
Shimul Dair	1	902	0.4	97.7	1.9	44.9	97.9	1.2	0.9
Shyampur	1	199	0.0	99.0	1.0	18.6	99.5	0.0	0.5
*Hatsira	1	706	0.1	99.6	0.3	42.4	99.9	0.0	0.1
*Kabihar	1	587	0.0	100.0	0.0	55.5	97.3	0.2	2.6
*Lakshmipur	1	386	0.8	99.0	0.3	72.8	99.5	0.0	0.5
*Mathail Chapar	1	856	0.1	92.2	7.7	53.4	99.8	0.0	0.2
*Satkaya	1	359	0.0	99.2	0.8	50.7	96.9	0.0	3.1
Gandail Union Total		7125	0.1	99.1	0.7	39.4	95.3	2.4	2.3
Gandail Union	1	6945	0.1	99.1	0.7	39.3	96.4	1.7	1.9
Gandail Union	3	180	0.0	99.4	0.6	42.2	53.9	27.2	18.9
*Baraitala	1	856	0.0	98.5	1.5	48.8	99.6	0.0	0.4
Baraitala	1	621	0.0	98.1	1.9	49.1	99.5	0.0	0.5
Baraitala Naya Para	1	235	0.0	99.6	0.4	48.1	100.0	0.0	0.0
*Gandail	1	3265	0.3	99.1	0.6	53.1	94.5	2.8	2.7
Uttar Gandail	1	489	0.6	99.4	0.0	73.2	99.6	0.0	0.4
Dakshin Gandail	1	1043	0.7	98.5	0.9	65.5	92.4	5.5	2.1
Naya Para	1	185	0.0	100.0	0.0	62.2	98.4	0.0	1.6
Khamar Para	1	171	0.0	100.0	0.0	90.6	98.8	0.0	1.2

Table C-15: Percentage distribution of general household by source of drinking water, electricity connection, tenancy status of house, residence and community

Administrative Unit *Residence* Community	RMO	Number of Households	Percentage of Source of Drinking Water			Percentage of Electricity Connection	Percentage of Tenancy of House		
			Tap	Tube-well	Others		Owned	Rented	Rent free
1	2	3	4	5	6	7	8	9	10
Dublai Purba	1	387	0.0	98.4	1.6	27.1	95.3	3.1	1.6
Dublai Paschim	1	253	0.0	99.2	0.8	29.6	91.3	0.0	8.7
Bawaikhola	1	466	0.0	99.8	0.2	45.1	97.4	1.9	0.6
Purba Khuiksia	1	100	0.0	100.0	0.0	22.0	75.0	0.0	25.0
Khaskhuksia	1	171	0.0	98.2	1.8	5.8	90.6	7.6	1.8
*Kachihara	1	380	0.0	98.7	1.3	31.3	98.4	0.0	1.6
*Kalikapur	1	1094	0.0	99.5	0.5	36.7	99.3	0.0	0.7
Kalikapur	1	355	0.0	100.0	0.0	19.7	99.2	0.0	0.8
Ullah Para	1	240	0.0	98.8	1.3	35.8	99.6	0.0	0.4
Uatgari	1	300	0.0	99.3	0.7	55.3	100.0	0.0	0.0
Kunkunia	1	199	0.0	100.0	0.0	39.7	98.0	0.0	2.0
*Khuksia	1	436	0.0	99.3	0.7	5.5	89.7	6.7	3.7
Paschim Khuksia	1	238	0.0	100.0	0.0	1.3	100.0	0.0	0.0
Chak Dampur	1	198	0.0	98.5	1.5	10.6	77.3	14.6	8.1
*Mirar Para	1	186	0.0	100.0	0.0	0.5	100.0	0.0	0.0
*Paschim Betgari	1	728	0.0	99.6	0.4	4.7	98.9	0.0	1.1
Paschim Betgari	1	287	0.0	99.0	1.0	8.0	99.3	0.0	0.7
Char Betgari	1	230	0.0	100.0	0.0	4.3	97.8	0.0	2.2
Tikria Bhita	1	211	0.0	100.0	0.0	0.5	99.5	0.0	0.5
*Patagram	3	180	0.0	99.4	0.6	42.2	53.9	27.2	18.9
Kazipur Union Total		5332	0.4	98.0	1.6	29.7	87.6	1.7	10.7
*Bildaria	1	22	0.0	100.0	0.0	9.1	72.7	27.3	0.0
*Char Singabari	1	120	1.7	98.3	0.0	11.7	83.3	13.3	3.3
*Kazipur (Saudtala)	1	777	0.1	96.0	3.9	36.6	99.4	0.1	0.5
Kazipur (Saudtala)	1	539	0.2	97.2	2.6	39.0	99.6	0.2	0.2
Manikpatal	1	238	0.0	93.3	6.7	31.1	98.7	0.0	1.3
*Khudbandi	1	645	0.2	98.1	1.7	11.6	68.2	0.9	30.9
Khudbandi	1	326	0.3	97.2	2.5	13.2	66.3	1.8	31.9
Fakir Para	1	155	0.0	100.0	0.0	0.6	76.1	0.0	23.9
Masuakandi	1	164	0.0	98.2	1.8	18.9	64.6	0.0	35.4
*Meghai	1	2760	0.6	97.9	1.5	42.1	85.9	2.0	12.1
Palashpur	1	332	0.0	100.0	0.0	2.1	65.4	5.7	28.9
Natun Meghai	1	391	0.0	100.0	0.0	38.9	85.7	1.0	13.3
Meghai	1	593	0.8	98.0	1.2	39.1	67.1	4.2	28.7
Baraitali	1	776	1.2	98.3	0.5	56.4	97.6	0.9	1.5
Muslim Para	1	668	0.4	95.1	4.5	49.9	99.3	0.1	0.6
*Pirajepara	1	143	0.0	100.0	0.0	4.2	98.6	0.0	1.4
*Purba Betgari	1	299	0.3	99.0	0.7	8.7	98.7	1.3	0.0
*Singrabari	1	566	0.0	100.0	0.0	2.1	94.9	0.4	4.8
Khas Rajbari Union Total		2730	0.1	96.4	3.5	24.4	99.8	0.1	0.1
*Angarkuta	1	40	0.0	100.0	0.0	0.0	100.0	0.0	0.0
*Bil Dhali	1	81	0.0	100.0	0.0	0.0	100.0	0.0	0.0

RMO: 1 = Rural, 2 = Urban and 3 = Other Urban

Table C-15: Percentage distribution of general household by source of drinking water, electricity connection, tenancy status of house, residence and community

Administrative Unit *Residence* Community	RMO	Number of Households	Percentage of Source of Drinking Water			Percentage of Electricity Connection	Percentage of Tenancy of House		
			Tap	Tube-well	Others		Owned	Rented	Rent free
1	2	3	4	5	6	7	8	9	10
*Bisuriasa	1	137	0.0	100.0	0.0	21.2	100.0	0.0	0.0
*Dadbora	1	85	0.0	91.8	8.2	22.4	100.0	0.0	0.0
*Godarbagh	1	149	0.0	65.8	34.2	26.2	100.0	0.0	0.0
*Juktigachha	1	282	0.0	100.0	0.0	38.7	100.0	0.0	0.0
*Kalikapur	1	295	0.0	100.0	0.0	50.5	100.0	0.0	0.0
*Pirgachha	1	260	0.0	100.0	0.0	26.5	99.6	0.4	0.0
*Rajbari	1	661	0.3	95.2	4.5	19.7	99.7	0.3	0.0
Rajbari	1	312	0.6	92.0	7.4	23.1	99.4	0.6	0.0
Khas Rajbari	1	349	0.0	98.0	2.0	16.6	100.0	0.0	0.0
*Sanbanda	1	238	0.0	98.3	1.7	17.2	99.2	0.0	0.8
*Ujan Meoakhola	1	502	0.0	99.2	0.8	15.9	100.0	0.0	0.0
Maijbari Union Total		6677	0.1	96.4	3.5	24.7	92.8	2.7	4.5
*Bhatimerakhola	1	340	0.0	100.0	0.0	18.5	75.0	25.0	0.0
*Dhekuria	1	388	0.0	100.0	0.0	11.3	82.7	4.6	12.6
*Hatgachha	1	309	0.0	87.1	12.9	10.7	88.0	4.9	7.1
*Kuliagachha	1	2247	0.0	97.7	2.3	29.7	98.8	0.1	1.1
Chhalabhara	1	1156	0.1	97.6	2.3	43.1	98.2	0.2	1.6
Beltail	1	711	0.0	99.9	0.1	21.1	99.9	0.1	0.0
Chak Para	1	380	0.0	93.9	6.1	5.0	98.4	0.0	1.6
*Kunkunia	1	934	0.2	99.1	0.6	33.1	97.4	0.1	2.5
*Maijbari	1	1496	0.2	91.0	8.8	18.6	85.5	3.3	11.2
Bil Chatial	1	581	0.5	84.7	14.8	19.1	82.8	4.5	12.7
Maijbari	1	506	0.0	91.3	8.7	19.2	88.3	4.5	7.1
Sreepur	1	208	0.0	100.0	0.0	19.7	80.8	0.0	19.2
Badiarpara	1	201	0.0	99.5	0.5	14.9	91.0	0.5	8.5
*Paikartali	1	545	0.2	99.1	0.7	30.3	95.8	1.5	2.8
*Sutanara	1	418	0.0	100.0	0.0	20.6	99.5	0.0	0.5
Sutanara	1	71	0.0	100.0	0.0	4.2	97.2	0.0	2.8
Mallikpara	1	347	0.0	100.0	0.0	23.9	100.0	0.0	0.0
Mansur Nagar Union Total		5036	0.0	95.4	4.5	7.4	94.5	4.6	0.8
*Bauramari	1	249	0.0	97.6	2.4	1.6	90.8	0.0	9.2
*Char Saldaha	1	619	0.0	99.8	0.2	0.0	98.5	0.8	0.6
*Chhalal (Part)	1	429	0.2	92.5	7.2	2.3	83.0	17.0	0.0
*Chhinna	1	457	0.0	91.9	8.1	1.8	99.8	0.0	0.2
*Kumariabari	1	1011	0.0	99.7	0.3	32.8	98.2	1.6	0.2
*Maznabari	1	1048	0.0	90.6	9.4	0.1	89.0	10.5	0.5
*Saldaha	1	476	0.2	90.1	9.7	2.1	100.0	0.0	0.0
*Salgram	1	747	0.0	99.2	0.8	1.3	95.0	4.0	0.9
Natuar Para Union Total		4455	0.1	99.6	0.2	40.1	99.4	0.5	0.1
*Bilsundar	1	120	0.0	100.0	0.0	65.0	100.0	0.0	0.0
*Jorgachha	1	147	0.0	100.0	0.0	37.4	100.0	0.0	0.0
*Khas Suriber	1	421	0.0	100.0	0.0	42.3	97.6	2.4	0.0

RMO: 1 = Rural, 2 = Urban and 3 = Other Urban

Table C-15: Percentage distribution of general household by source of drinking water, electricity connection, tenancy status of house, residence and community

Administrative Unit *Residence* Community	RMO	Number of Households	Percentage of Source of Drinking Water			Percentage of Electricity Connection	Percentage of Tenancy of House		
			Tap	Tube-well	Others		Owned	Rented	Rent free
1	2	3	4	5	6	7	8	9	10
*Naturpara	1	441	0.0	100.0	0.0	51.5	99.8	0.2	0.0
*Panagari	1	632	0.0	100.0	0.0	29.4	99.7	0.0	0.3
*Phuljor	1	774	0.0	99.7	0.3	18.2	100.0	0.0	0.0
*Rehai Suriber	1	1538	0.4	99.0	0.6	50.9	99.2	0.7	0.1
Rehai Suriber	1	1333	0.5	98.9	0.6	55.4	99.0	0.8	0.2
Khoragacha	1	205	0.0	99.5	0.5	21.5	100.0	0.0	0.0
*Uttar Tekani	1	382	0.0	100.0	0.0	36.1	99.7	0.3	0.0
Nishchintapur Union Total		4326	0.0	96.6	3.3	35.0	99.8	0.1	0.1
*Char Dorta	1	1187	0.1	99.3	0.6	39.2	99.7	0.1	0.2
Zazira	1	472	0.2	99.8	0.0	35.6	99.8	0.2	0.0
Decree Dorta	1	399	0.0	99.5	0.5	40.4	99.5	0.0	0.5
Char Dorta	1	316	0.0	98.4	1.6	43.0	100.0	0.0	0.0
*Char Jagannathpur	1	407	0.0	97.8	2.2	39.1	100.0	0.0	0.0
*Char Panagari	1	651	0.0	99.1	0.9	42.2	100.0	0.0	0.0
Char Panagari	1	444	0.0	99.8	0.2	41.4	100.0	0.0	0.0
Decree Dorta Paschimpara	1	207	0.0	97.6	2.4	44.0	100.0	0.0	0.0
*Goalbathan	1	478	0.0	96.7	3.3	23.2	100.0	0.0	0.0
*Kajalgram	1	193	0.0	96.9	3.1	39.9	100.0	0.0	0.0
*Nishchintapur	1	871	0.1	95.9	4.0	27.7	99.3	0.6	0.1
Nishchintapur	1	535	0.0	93.5	6.5	35.9	99.8	0.0	0.2
Ghuincha	1	118	0.0	100.0	0.0	11.9	95.8	4.2	0.0
Buatuatala	1	58	0.0	100.0	0.0	15.5	100.0	0.0	0.0
Banshjan	1	41	2.4	97.6	0.0	51.2	100.0	0.0	0.0
Laskmipur	1	119	0.0	100.0	0.0	4.2	100.0	0.0	0.0
*Par Dorta	1	373	0.0	87.1	12.9	39.1	100.0	0.0	0.0
*Raghupur Bara Maisa	1	166	0.0	89.8	10.2	25.3	100.0	0.0	0.0
Sonamukhi Union Total		8885	0.2	98.2	1.6	31.4	98.3	0.7	1.0
Sonamukhi Union	1	8119	0.2	98.2	1.6	34.3	98.2	0.7	1.1
Sonamukhi Union	3	766	0.9	97.9	1.2	1.0	98.7	0.7	0.7
*Harinathpur	1	2279	0.3	96.6	3.1	35.3	98.9	0.2	0.9
Harinathpur	1	1824	0.2	97.4	2.4	38.3	99.1	0.3	0.7
Char Kandahd	1	455	0.9	93.4	5.7	23.1	98.2	0.0	1.8
*Krishna Gobindapur	1	1070	0.1	99.5	0.4	29.2	96.0	3.1	0.9
Chak Parulkandi	1	644	0.0	100.0	0.0	24.1	99.5	0.0	0.5
Gurajia	1	150	0.0	97.3	2.7	1.3	100.0	0.0	0.0
Sonamukhi Bazar	1	276	0.4	99.6	0.0	56.2	85.5	12.0	2.5
*Paik Para	1	827	0.0	99.9	0.1	40.1	99.8	0.0	0.2
Uttar Paik Para	1	415	0.0	99.8	0.2	32.8	99.8	0.0	0.2
Dakshin Paik Para	1	412	0.0	100.0	0.0	47.6	99.8	0.0	0.2
*Paranpur	1	497	0.0	97.6	2.4	44.3	98.8	0.0	1.2
*Parulkandi	1	477	0.4	97.3	2.3	37.5	98.3	0.0	1.7
*Rasikpur	1	351	0.0	95.4	4.6	19.4	99.1	0.0	0.9

Table C-15: Percentage distribution of general household by source of drinking water, electricity connection, tenancy status of house, residence and community

Administrative Unit *Residence* Community	RMO	Number of Households	Percentage of Source of Drinking Water			Percentage of Electricity Connection	Percentage of Tenancy of House		
			Tap	Tube-well	Others		Owned	Rented	Rent free
1	2	3	4	5	6	7	8	9	10
*Rouhabari	1	1384	0.3	99.6	0.1	39.8	97.0	1.4	1.6
Rouhabari	1	725	0.4	99.6	0.0	46.9	97.8	0.1	2.1
Gopalpur	1	201	0.0	99.0	1.0	1.0	99.0	0.0	1.0
Gachabari	1	263	0.0	100.0	0.0	68.1	91.3	6.8	1.9
Tatuahata	1	195	0.5	99.5	0.0	15.4	100.0	0.0	0.0
*Sonamukhi	3	766	0.9	97.9	1.2	1.0	98.7	0.7	0.7
*Sthalbari	1	1234	0.1	98.5	1.4	25.9	98.7	0.0	1.3
Subhagachha Union Total		3872	0.1	95.5	4.4	6.2	92.4	5.6	2.0
*Amal Mehar	1	566	0.0	100.0	0.0	4.4	98.8	0.2	1.1
*Bairabari Daial (Baggari)	1	199	0.0	83.4	16.6	7.0	98.5	0.5	1.0
*Barabaria	1	235	0.0	85.1	14.9	14.9	99.1	0.4	0.4
*Chormara	1	315	0.0	100.0	0.0	1.3	99.7	0.0	0.3
Chormara	1	102	0.0	100.0	0.0	0.0	100.0	0.0	0.0
Bangarpara	1	213	0.0	100.0	0.0	1.9	99.5	0.0	0.5
*Daial	1	366	0.0	96.4	3.6	13.4	100.0	0.0	0.0
Daial	1	184	0.0	100.0	0.0	23.4	100.0	0.0	0.0
Tarakandi	1	182	0.0	92.9	7.1	3.3	100.0	0.0	0.0
*Ekdala	1	88	0.0	85.2	14.8	30.7	90.9	8.0	1.1
*Jhunkail	1	921	0.4	95.0	4.6	4.8	97.3	1.7	1.0
Jhunkail	1	340	0.0	100.0	0.0	0.6	100.0	0.0	0.0
Khaspara	1	185	0.0	88.1	11.9	0.5	100.0	0.0	0.0
Jhunkail (Kazi Para)	1	91	3.3	96.7	0.0	25.3	100.0	0.0	0.0
Afania	1	105	0.0	100.0	0.0	13.3	87.6	3.8	8.6
Chadnagar	1	200	0.5	89.5	10.0	2.0	94.0	6.0	0.0
*Rauhabari	1	110	0.0	100.0	0.0	8.2	100.0	0.0	0.0
*Subhagachha	1	1072	0.0	96.7	3.3	3.0	76.8	17.8	5.4
Subhagachha	1	238	0.0	95.8	4.2	0.0	81.5	16.4	2.1
Bir Subhagachha	1	557	0.0	95.5	4.5	2.3	68.9	21.9	9.2
Ghati Subhagachha	1	277	0.0	100.0	0.0	6.9	88.4	10.8	0.7
Tekani Union Total		3487	0.0	93.3	6.7	25.1	98.9	0.9	0.3
*Adityapur	1	175	0.0	93.1	6.9	16.0	99.4	0.6	0.0
*Dakshin Tekani	1	1484	0.0	94.9	5.1	23.2	97.6	2.0	0.4
Tekani	1	388	0.0	80.7	19.3	32.7	100.0	0.0	0.0
Uttar Burungi	1	157	0.0	99.4	0.6	47.1	92.4	5.7	1.9
Kantanagar	1	135	0.0	100.0	0.0	24.4	100.0	0.0	0.0
Char Burungi	1	232	0.0	100.0	0.0	17.2	97.4	1.7	0.9
Char Kantanagar	1	275	0.0	100.0	0.0	9.8	94.2	5.8	0.0
Daskin Burungi	1	297	0.0	100.0	0.0	14.5	99.7	0.0	0.3
*Harinathpur	1	61	0.0	80.3	19.7	13.1	100.0	0.0	0.0
*Jumar Khuksa	1	354	0.0	90.4	9.6	39.5	100.0	0.0	0.0
*Kinarber	1	417	0.0	87.5	12.5	24.0	99.3	0.0	0.7
*Konabari	1	360	0.0	91.9	8.1	19.7	100.0	0.0	0.0

RMO: 1 = Rural, 2 = Urban and 3 = Other Urban

Table C-15: Percentage distribution of general household by source of drinking water, electricity connection, tenancy status of house, residence and community

Administrative Unit *Residence* Community	RMO	Number of Households	Percentage of Source of Drinking Water			Percentage of Electricity Connection	Percentage of Tenancy of House		
			Tap	Tube-well	Others		Owned	Rented	Rent free
1	2	3	4	5	6	7	8	9	10
*Manikdair	1	228	0.0	100.0	0.0	17.1	100.0	0.0	0.0
*Par Khuksa	1	408	0.2	95.3	4.4	35.5	100.0	0.0	0.0
Royganj Upazila Total		77104	0.7	95.4	3.9	33.6	95.6	1.3	3.1
Royganj Upazila	1	72332	0.7	95.3	4.0	31.2	95.9	1.1	3.0
Royganj Upazila	2	4325	1.3	95.5	3.3	70.8	90.2	5.9	4.0
Royganj Upazila	3	447	0.4	94.9	4.7	67.1	95.7	2.2	2.0
Royganj Paurashava	2	4325	1.3	95.5	3.3	70.8	90.2	5.9	4.0
Ward No-01 Total		779	2.8	96.1	1.0	73.8	81.1	8.5	10.4
*Dhangara (Purba)	2	207	1.9	98.1	0.0	94.2	87.9	9.2	2.9
*Dhangara (Paschim)	2	261	1.5	97.7	0.8	61.7	70.1	5.0	24.9
*Dhangara (Uttar)	2	184	4.3	95.7	0.0	96.7	82.6	14.1	3.3
*Simla (Part)(Dhakin&Purbapara)	2	127	4.7	90.6	4.7	32.3	90.6	6.3	3.1
Ward No-02 Total		772	1.3	86.9	11.8	53.1	88.2	8.7	3.1
*Dhangara (Pramanik Para)	2	181	0.0	94.5	5.5	26.5	98.9	0.0	1.1
*Dhangara (Palparamaidhaprjt)	2	185	0.0	88.1	11.9	70.3	98.4	1.6	0.0
*Dhangara (Dactarparamaidhaibj)	2	231	4.3	70.1	25.5	45.9	84.8	8.7	6.5
*Royganj (Maidha)	2	175	0.0	100.0	0.0	72.0	70.9	25.1	4.0
Ward No-03 Total		289	0.7	99.3	0.0	93.8	84.1	9.3	6.6
*Rantitha (Purab Parshim&Hakinp	2	289	0.7	99.3	0.0	93.8	84.1	9.3	6.6
Ward No-04 Total		516	1.9	98.1	0.0	92.4	90.5	7.9	1.6
*Dashar Para	2	72	1.4	98.6	0.0	98.6	56.9	41.7	1.4
*Dhangara (Uttair Purba Part)	2	60	0.0	100.0	0.0	100.0	100.0	0.0	0.0
*Purba Lakshmikola (Utt.Pas.Par	2	274	0.4	99.6	0.0	86.5	97.4	0.4	2.2
*Rantitha (Utt.Bagabari)	2	110	7.3	92.7	0.0	99.1	90.0	9.1	0.9
Ward No-05 Total		382	1.3	98.4	0.3	71.5	88.5	5.0	6.5
*Betua Uttar	2	143	1.4	98.6	0.0	68.5	71.3	13.3	15.4
*Khurda Basuria (Utt. Pars.Part	2	62	4.8	95.2	0.0	56.5	100.0	0.0	0.0
*Purba Lakshmikola (Ayarpa.Part	2	117	0.0	99.1	0.9	91.5	97.4	0.0	2.6
*Purbazakshmikoza(Sakarpara Pa.	2	60	0.0	100.0	0.0	55.0	100.0	0.0	0.0
Ward No-06 Total		528	0.8	98.5	0.8	68.4	92.6	5.5	1.9
*Jumbar Para	2	62	0.0	100.0	0.0	69.4	100.0	0.0	0.0
*Maodha Para	2	60	0.0	100.0	0.0	55.0	100.0	0.0	0.0
*Khurda Basuria (Dhakn Part)	2	75	0.0	100.0	0.0	44.0	100.0	0.0	0.0
*Purba Lakshmikola	2	272	1.1	97.4	1.5	71.3	93.4	3.3	3.3
*Uttar Para	2	59	1.7	98.3	0.0	98.3	64.4	33.9	1.7
Ward No-07 Total		342	0.0	100.0	0.0	59.6	100.0	0.0	0.0
*Gunaganti	2	225	0.0	100.0	0.0	50.7	100.0	0.0	0.0
*Makimpur	2	117	0.0	100.0	0.0	76.9	100.0	0.0	0.0
Ward No-08 Total		169	0.6	98.8	0.6	94.7	97.6	1.2	1.2
*Chak Mathur	2	61	0.0	100.0	0.0	93.4	98.4	1.6	0.0
*Maheshpur (Madak Para)(Pur Pa.	2	108	0.9	98.1	0.9	95.4	97.2	0.9	1.9
Ward No-09 Total		548	0.2	93.2	6.6	60.0	98.9	0.5	0.5

Table C-15: Percentage distribution of general household by source of drinking water, electricity connection, tenancy status of house, residence and community

Administrative Unit *Residence* Community	RMO	Number of Households	Percentage of Source of Drinking Water			Percentage of Electricity Connection	Percentage of Tenancy of House		
			Tap	Tube-well	Others		Owned	Rented	Rent free
1	2	3	4	5	6	7	8	9	10
*Rajibpur (Dhakin Part)	2	189	0.0	96.8	3.2	61.4	98.9	0.0	1.1
*Maheshpur (Paschim)	2	252	0.4	99.6	0.0	79.4	98.4	1.2	0.4
*Ramnath (Japra Khuter Char.Dh.	2	107	0.0	72.0	28.0	12.1	100.0	0.0	0.0
Brahmagachha Union Total		9518	0.1	96.2	3.7	32.0	98.8	0.2	1.0
*Bamanbhag	1	426	0.2	97.7	2.1	1.6	99.8	0.0	0.2
Khetabgati	1	198	0.0	100.0	0.0	3.5	100.0	0.0	0.0
Bamanbhag	1	228	0.4	95.6	3.9	0.0	99.6	0.0	0.4
*Baraibhag	1	1033	0.1	99.6	0.3	33.6	98.9	0.1	1.0
Bil Chandi	1	158	0.0	100.0	0.0	31.6	99.4	0.0	0.6
Kalia Bil	1	200	0.5	99.5	0.0	41.0	99.5	0.0	0.5
Baraibhag	1	638	0.0	99.5	0.5	33.7	98.7	0.2	1.1
Gopalpur	1	37	0.0	100.0	0.0	0.0	97.3	0.0	2.7
*Basuria	1	305	1.0	94.8	4.3	32.8	95.4	3.3	1.3
*Bhatharia	1	336	0.0	96.1	3.9	10.1	98.8	0.0	1.2
*Biswas Para	1	134	0.0	94.0	6.0	28.4	99.3	0.0	0.7
*Brahmagachha	1	914	0.4	99.1	0.4	42.0	99.1	0.2	0.7
Char Brahmagachha	1	683	0.0	99.4	0.6	41.3	99.7	0.1	0.1
Brahmagachha	1	231	1.7	98.3	0.0	44.2	97.4	0.4	2.2
*Budharganti	1	173	0.0	97.7	2.3	52.0	98.8	0.0	1.2
*Chak Mohanbari	1	361	0.6	88.1	11.4	24.9	96.7	0.3	3.0
*Chandpur	1	307	0.0	91.5	8.5	23.5	99.7	0.0	0.3
*Daibagnyaganti	1	299	0.0	77.9	22.1	47.2	100.0	0.0	0.0
*Dharma Dasganti	1	296	0.0	100.0	0.0	19.3	98.6	0.7	0.7
*Godganti	1	337	0.0	100.0	0.0	65.6	99.1	0.0	0.9
*Haman Daman	1	356	0.0	98.0	2.0	49.4	98.0	0.0	2.0
*Hasil Hossain	1	480	0.0	96.5	3.5	30.6	100.0	0.0	0.0
*Hasil Raghunathpur	1	274	0.0	99.3	0.7	27.0	95.3	0.0	4.7
*Ilangi	1	213	0.0	75.1	24.9	13.6	95.8	0.0	4.2
*Janakiganti	1	159	0.0	100.0	0.0	18.2	98.7	0.0	1.3
*Kaira	1	857	0.0	98.1	1.9	46.0	99.3	0.0	0.7
*Kaliabari	1	127	0.0	92.9	7.1	78.0	100.0	0.0	0.0
*Khamarganti	1	474	0.2	99.6	0.2	7.4	99.4	0.0	0.6
*Kumar Gara	1	75	0.0	100.0	0.0	50.7	100.0	0.0	0.0
*Kutharganti	1	422	0.0	100.0	0.0	34.4	99.5	0.0	0.5
Kutharganti	1	357	0.0	100.0	0.0	37.3	99.4	0.0	0.6
Masem Hasel	1	65	0.0	100.0	0.0	18.5	100.0	0.0	0.0
*Randila Bahadur	1	383	0.3	98.2	1.6	30.8	99.5	0.3	0.3
Chak Gopal	1	72	1.4	95.8	2.8	11.1	100.0	0.0	0.0
Randila Bahadur	1	311	0.0	98.7	1.3	35.4	99.4	0.3	0.3
*Randila Prasad	1	95	0.0	97.9	2.1	0.0	98.9	0.0	1.1
*Tebaria	1	682	0.1	92.7	7.2	26.2	98.8	0.0	1.2
Hubanganti	1	153	0.0	100.0	0.0	5.9	99.3	0.0	0.7

Table C-15: Percentage distribution of general household by source of drinking water, electricity connection, tenancy status of house, residence and community

Administrative Unit *Residence* Community	RMO	Number of Households	Percentage of Source of Drinking Water			Percentage of Electricity Connection	Percentage of Tenancy of House		
			Tap	Tube-well	Others		Owned	Rented	Rent free
1	2	3	4	5	6	7	8	9	10
Tebaria	1	505	0.2	90.1	9.7	33.7	98.6	0.0	1.4
Chak Bhataria	1	24	0.0	100.0	0.0	0.0	100.0	0.0	0.0
Chandaikona Union Total		10089	1.8	95.4	2.8	32.0	93.3	1.8	4.9
*Balla Bhenkur	1	171	28.1	63.2	8.8	34.5	84.8	0.0	15.2
*Baoikola	1	398	0.0	99.2	0.8	29.1	98.2	0.5	1.3
*Berabajua	1	232	0.4	99.6	0.0	40.9	92.2	0.0	7.8
*Bil Dhamai	1	71	0.0	100.0	0.0	32.4	98.6	0.0	1.4
*Chak Satra	1	181	0.0	98.9	1.1	43.6	95.6	1.7	2.8
*Chandaikona	1	1767	6.4	91.6	2.0	69.6	84.2	9.0	6.8
*Datia Benimadhab	1	202	0.0	95.0	5.0	10.4	99.5	0.0	0.5
*Datia Digar	1	306	0.0	90.8	9.2	19.0	98.0	0.0	2.0
*Daulatpur Khurd	1	158	0.0	98.7	1.3	32.9	96.2	2.5	1.3
*Debrajpur	1	382	0.0	99.0	1.0	14.7	93.2	0.3	6.5
*Deraganti	1	162	0.0	96.3	3.7	0.6	96.3	0.0	3.7
*Dumrai	1	236	0.4	91.9	7.6	38.1	98.3	0.0	1.7
*Kabari Para	1	174	0.0	100.0	0.0	20.1	100.0	0.0	0.0
*Khoksha Hata	1	69	0.0	100.0	0.0	15.9	98.6	0.0	1.4
*Kodla Digar	1	863	0.2	89.1	10.7	33.8	96.2	0.6	3.2
*Lakshmi Bishnuprasad	1	273	0.0	98.9	1.1	9.9	96.7	0.0	3.3
*Mojafarpur (Mazupur)	1	496	1.4	95.4	3.2	34.9	92.7	1.0	6.3
*Nijhuri	1	313	0.0	98.4	1.6	2.2	80.5	0.0	19.5
*Parkodla	1	255	0.0	93.7	6.3	1.2	94.1	0.0	5.9
*Paschim Lakshmikola	1	283	0.0	97.9	2.1	18.0	98.9	0.0	1.1
*Purba Paikara	1	360	0.0	100.0	0.0	0.0	91.7	0.0	8.3
*Rudrapur	1	239	0.0	99.2	0.8	12.1	99.2	0.0	0.8
*Saria Hajipur	1	188	0.0	98.9	1.1	36.7	98.9	0.0	1.1
*Saraidaha	1	239	0.0	100.0	0.0	18.0	100.0	0.0	0.0
*Sarutia	1	239	1.3	97.5	1.3	28.0	90.0	0.0	10.0
*Senganti	1	155	0.0	100.0	0.0	19.4	98.7	0.0	1.3
*Simla (Part)	1	970	0.4	98.1	1.4	37.4	95.5	0.5	4.0
*Sonaram	1	300	0.0	100.0	0.0	0.3	90.7	0.0	9.3
*Shyamgop	1	246	0.0	100.0	0.0	28.5	99.6	0.4	0.0
*Tabari Para	1	161	0.0	97.5	2.5	48.4	100.0	0.0	0.0
Dhamainagar Union Total		5114	0.2	98.3	1.5	15.3	93.1	0.4	6.5
*Adityabaria	1	92	0.0	100.0	0.0	0.0	98.9	0.0	1.1
*Andra	1	162	1.2	93.8	4.9	43.8	95.7	1.2	3.1
*Arjuni	1	102	0.0	100.0	0.0	0.0	99.0	0.0	1.0
*Bnakai	1	571	1.1	98.9	0.0	46.1	97.5	1.1	1.4
Bnakai	1	442	1.4	98.6	0.0	49.5	96.8	1.4	1.8
Sikarpur	1	129	0.0	100.0	0.0	34.1	100.0	0.0	0.0
*Barail	1	102	0.0	100.0	0.0	8.8	73.5	0.0	26.5
*Binod Bari	1	131	0.0	99.2	0.8	35.9	99.2	0.0	0.8

Table C-15: Percentage distribution of general household by source of drinking water, electricity connection, tenancy status of house, residence and community

Administrative Unit *Residence* Community	RMO	Number of Households	Percentage of Source of Drinking Water			Percentage of Electricity Connection	Percentage of Tenancy of House		
			Tap	Tube-well	Others		Owned	Rented	Rent free
1	2	3	4	5	6	7	8	9	10
*Chander Paikara	1	137	0.0	100.0	0.0	24.8	96.4	0.0	3.6
*Dhamainagar	1	418	0.2	96.2	3.6	0.7	87.1	0.0	12.9
*Goal Para	1	87	0.0	100.0	0.0	0.0	100.0	0.0	0.0
*Golta	1	57	0.0	94.7	5.3	1.8	98.2	0.0	1.8
*Jamtail	1	396	0.0	94.9	5.1	16.7	99.5	0.0	0.5
*Khiail	1	150	0.0	96.0	4.0	0.0	98.0	0.0	2.0
*Khodadpur	1	129	0.0	100.0	0.0	0.0	82.2	0.0	17.8
Khodadpur	1	107	0.0	100.0	0.0	0.0	88.8	0.0	11.2
Haldibari	1	22	0.0	100.0	0.0	0.0	50.0	0.0	50.0
*Kumarpur	1	82	0.0	100.0	0.0	2.4	62.2	0.0	37.8
*Krishnapur	1	202	0.0	99.0	1.0	0.0	97.0	0.5	2.5
*Khidra Suhara	1	82	0.0	100.0	0.0	0.0	100.0	0.0	0.0
*Khirtala	1	677	0.0	100.0	0.0	18.8	83.0	0.0	17.0
Khirtala	1	166	0.0	100.0	0.0	38.0	75.3	0.0	24.7
Baitkamari	1	84	0.0	100.0	0.0	10.7	77.4	0.0	22.6
Mirzapur	1	65	0.0	100.0	0.0	0.0	95.4	0.0	4.6
Daulatpur	1	74	0.0	100.0	0.0	1.4	52.7	0.0	47.3
Chaka Bil	1	5	0.0	100.0	0.0	0.0	100.0	0.0	0.0
Chandiduar	1	16	0.0	100.0	0.0	6.3	100.0	0.0	0.0
Bhadli Para	1	106	0.0	100.0	0.0	49.1	97.2	0.0	2.8
Protap Guchchhagram	1	161	0.0	100.0	0.0	0.6	91.3	0.0	8.7
*Kurcha	1	127	0.0	100.0	0.0	17.3	96.1	0.0	3.9
*Lakshmi Kolattar	1	26	0.0	96.2	3.8	0.0	100.0	0.0	0.0
*Majhuria	1	111	0.0	100.0	0.0	35.1	99.1	0.0	0.9
*Mechhabaria	1	18	0.0	100.0	0.0	0.0	100.0	0.0	0.0
*Nabankota	1	85	0.0	100.0	0.0	0.0	96.5	0.0	3.5
*Naopa	1	149	0.0	100.0	0.0	0.0	98.0	0.0	2.0
*Sadra	1	107	0.0	100.0	0.0	0.0	98.1	0.0	1.9
*Saroil	1	289	0.3	96.9	2.8	1.4	84.1	4.8	11.1
Saroil	1	169	0.0	95.3	4.7	2.4	84.6	0.6	14.8
Kholabaria	1	120	0.8	99.2	0.0	0.0	83.3	10.8	5.8
*Shibpur	1	435	0.0	98.2	1.8	0.9	99.8	0.0	0.2
Shibpur	1	188	0.0	95.7	4.3	1.6	99.5	0.0	0.5
Kusta	1	120	0.0	100.0	0.0	0.0	100.0	0.0	0.0
Mahashacha Chapar	1	70	0.0	100.0	0.0	0.0	100.0	0.0	0.0
Debipur	1	57	0.0	100.0	0.0	1.8	100.0	0.0	0.0
*Uttar Faridpur	1	190	0.0	97.9	2.1	46.8	98.4	0.0	1.6
Dhangara Union Total		7670	0.5	94.5	5.1	28.2	98.1	0.2	1.7
Dhangara Union	1	7223	0.5	94.4	5.1	25.8	98.2	0.1	1.7
Dhangara Union	3	447	0.4	94.9	4.7	67.1	95.7	2.2	2.0
*Abudia	1	510	0.2	92.9	6.9	36.9	98.0	0.0	2.0
*Basuria	1	410	0.0	100.0	0.0	24.6	97.8	0.0	2.2

RMO: 1 = Rural, 2 = Urban and 3 = Other Urban

Table C-15: Percentage distribution of general household by source of drinking water, electricity connection, tenancy status of house, residence and community

Administrative Unit *Residence* Community	RMO	Number of Households	Percentage of Source of Drinking Water			Percentage of Electricity Connection	Percentage of Tenancy of House		
			Tap	Tube-well	Others		Owned	Rented	Rent free
1	2	3	4	5	6	7	8	9	10
*Betua Dakshin Para	1	422	0.0	98.6	1.4	48.3	99.8	0.2	0.0
*Bhikanpur	1	216	0.0	88.9	11.1	35.6	98.6	0.0	1.4
*Bil Chandi	1	141	0.0	99.3	0.7	24.1	97.9	0.0	2.1
*Darbastu	1	80	0.0	100.0	0.0	1.3	92.5	0.0	7.5
*Joyanpur	1	466	0.4	88.6	10.9	3.6	97.6	0.0	2.4
*Jhapra	1	1414	2.3	84.7	13.0	35.9	98.8	0.0	1.2
Kazipur	1	206	14.1	69.9	16.0	37.9	100.0	0.0	0.0
Chak Abhiram	1	92	0.0	80.4	19.6	57.6	96.7	0.0	3.3
Kalicharan Jhapra	1	119	0.0	95.0	5.0	0.0	100.0	0.0	0.0
Mallikchand	1	189	0.0	96.8	3.2	0.0	100.0	0.0	0.0
Nauda	1	89	0.0	76.4	23.6	29.2	98.9	0.0	1.1
Ramnath (Part)	1	171	0.0	91.2	8.8	57.3	98.8	0.0	1.2
Jhapra Abhiram	1	359	0.8	97.5	1.7	46.8	99.7	0.0	0.3
Bulakipur	1	166	0.0	54.2	45.8	45.2	94.0	0.0	6.0
Chandragathi	1	23	0.0	87.0	13.0	43.5	100.0	0.0	0.0
*Karilabari	1	262	0.0	98.9	1.1	24.4	96.6	0.0	3.4
*Nalchhia	1	537	0.0	100.0	0.0	7.4	98.9	0.2	0.9
Nalchhia	1	381	0.0	100.0	0.0	10.2	98.7	0.3	1.0
Sonai	1	156	0.0	100.0	0.0	0.6	99.4	0.0	0.6
*Nijpara	1	100	0.0	100.0	0.0	41.0	100.0	0.0	0.0
*Purba Atgharia	1	562	0.0	99.3	0.7	23.0	95.9	0.0	4.1
*Rauha	1	543	0.0	99.8	0.2	46.2	99.8	0.0	0.2
*Royganj (Part)	3	447	0.4	94.9	4.7	67.1	95.7	2.2	2.0
Royganj (Part)	3	167	1.2	87.4	11.4	61.7	91.6	5.4	3.0
Lahor	3	191	0.0	99.5	0.5	67.5	97.9	0.5	1.6
Chak Chandaikona	3	89	0.0	98.9	1.1	76.4	98.9	0.0	1.1
*Salisabala	1	572	0.0	95.3	4.7	5.9	99.5	0.2	0.3
*Telijana	1	988	0.0	96.9	3.1	17.6	97.4	0.5	2.1
Telijana	1	376	0.0	96.8	3.2	26.3	97.3	1.1	1.6
Chor Tezijona	1	416	0.0	98.3	1.7	18.0	96.9	0.2	2.9
Nishchintapur	1	196	0.0	93.9	6.1	0.0	98.5	0.0	1.5
Dhubil Union Total		6954	1.0	95.1	4.0	29.0	98.6	0.1	1.3
*Amsara	1	974	5.5	89.3	5.1	28.9	98.0	0.4	1.5
*Bethua	1	929	0.1	95.8	4.1	19.3	98.6	0.0	1.4
*Chak Daud	1	61	0.0	100.0	0.0	11.5	96.7	0.0	3.3
*Chak Ghughat	1	82	0.0	100.0	0.0	50.0	98.8	0.0	1.2
*Chowdhury Ghughat	1	409	0.2	99.5	0.2	32.8	98.3	0.0	1.7
*Chuniakhara	1	308	0.0	100.0	0.0	26.3	99.7	0.0	0.3
*Dhubil Katarmahal	1	477	0.6	99.4	0.0	43.2	99.0	0.0	1.0
*Dhubil Mehamanshahi	1	736	0.1	97.8	2.0	47.1	99.0	0.0	1.0
*Gopinathpur	1	183	2.2	71.0	26.8	36.6	99.5	0.0	0.5
*Ichhidaha	1	151	0.0	98.7	1.3	21.2	100.0	0.0	0.0

RMO: 1 = Rural, 2 = Urban and 3 = Other Urban

Table C-15: Percentage distribution of general household by source of drinking water, electricity connection, tenancy status of house, residence and community

Administrative Unit *Residence* Community	RMO	Number of Households	Percentage of Source of Drinking Water			Percentage of Electricity Connection	Percentage of Tenancy of House		
			Tap	Tube-well	Others		Owned	Rented	Rent free
1	2	3	4	5	6	7	8	9	10
*Jhaul	1	567	0.0	99.8	0.2	28.6	99.3	0.0	0.7
*Kharija Ghughat	1	170	0.0	100.0	0.0	0.0	98.8	0.0	1.2
*Malatinagar	1	931	0.2	95.2	4.6	27.6	98.8	0.1	1.1
*Naipara	1	263	0.0	92.8	7.2	29.3	98.1	0.0	1.9
*Satkusi	1	409	0.0	85.8	14.2	19.3	97.8	0.0	2.2
*Shyamerghana	1	135	0.0	100.0	0.0	0.0	96.3	0.0	3.7
*Uttarpara Bharmohini	1	169	0.6	98.8	0.6	40.2	98.2	0.0	1.8
Ghurka Union Total		9033	1.7	95.2	3.0	42.8	93.9	3.6	2.6
*Basudebkol	1	757	0.0	92.9	7.1	19.4	97.2	0.7	2.1
Uttarpara	1	255	0.0	84.3	15.7	15.7	99.6	0.0	0.4
Dakshinpara	1	321	0.0	96.0	4.0	19.6	95.3	0.0	4.7
Buthar Char	1	98	0.0	100.0	0.0	0.0	100.0	0.0	0.0
Kutuber Char	1	83	0.0	98.8	1.2	53.0	94.0	6.0	0.0
*Bhuiyanganti	1	313	0.0	99.7	0.3	41.2	95.2	0.6	4.2
Sthan Singhpur	1	156	0.0	100.0	0.0	60.9	92.9	0.6	6.4
Kalikapur	1	111	0.0	99.1	0.9	27.9	100.0	0.0	0.0
Bhuyaganty	1	46	0.0	100.0	0.0	6.5	91.3	2.2	6.5
*Chak Gobindapur	1	535	0.2	96.3	3.6	65.8	99.1	0.0	0.9
*Deobhog	1	360	0.6	81.1	18.3	24.2	97.8	0.0	2.2
*Ghurka	1	1361	0.3	99.2	0.5	38.2	88.3	3.2	8.5
*Harni	1	189	0.0	100.0	0.0	40.2	100.0	0.0	0.0
*Hat Ichla	1	382	0.0	99.2	0.8	49.5	99.7	0.0	0.3
*Ichla Digar	1	614	0.3	96.4	3.3	64.7	91.2	6.0	2.8
*Jagannathpur	1	760	0.7	97.0	2.4	56.4	98.6	0.0	1.4
Jagannathpur	1	520	0.0	96.5	3.5	53.1	99.8	0.0	0.2
Jhanjali Para	1	240	2.1	97.9	0.0	63.8	95.8	0.0	4.2
*Khurd Raghunathpur	1	273	0.0	99.6	0.4	28.2	99.6	0.0	0.4
*Langalmura	1	755	0.4	99.6	0.0	45.4	99.7	0.3	0.0
*Madhyapara Bharmohini	1	1025	13.8	84.7	1.6	79.9	75.3	22.3	2.3
*Mordia	1	167	0.0	90.4	9.6	0.0	97.6	0.0	2.4
*Royhati	1	807	0.0	99.3	0.7	18.1	99.0	0.2	0.7
Royhati	1	567	0.0	98.9	1.1	13.4	99.3	0.0	0.7
Royhati Digharpar	1	240	0.0	100.0	0.0	29.2	98.3	0.8	0.8
*Sreeramer Para	1	303	0.0	92.1	7.9	35.6	98.7	0.0	1.3
*Shyamnai	1	432	0.0	94.9	5.1	10.6	97.9	0.9	1.2
Durgapur	1	111	0.0	100.0	0.0	15.3	99.1	0.0	0.9
Muraripur	1	120	0.0	100.0	0.0	14.2	96.7	0.8	2.5
Shyamnai	1	201	0.0	89.1	10.9	6.0	98.0	1.5	0.5
Nalka Union Total		8807	0.3	96.8	3.0	34.7	97.9	0.2	1.9
*Alam Chandpur	1	151	0.7	99.3	0.0	0.7	100.0	0.0	0.0
Alam Chandpur	1	95	0.0	100.0	0.0	1.1	100.0	0.0	0.0
Sorabari	1	56	1.8	98.2	0.0	0.0	100.0	0.0	0.0

Table C-15: Percentage distribution of general household by source of drinking water, electricity connection, tenancy status of house, residence and community

Administrative Unit *Residence* Community	RMO	Number of Households	Percentage of Source of Drinking Water			Percentage of Electricity Connection	Percentage of Tenancy of House		
			Tap	Tube-well	Others		Owned	Rented	Rent free
1	2	3	4	5	6	7	8	9	10
*Angaru	1	212	0.0	100.0	0.0	23.6	99.5	0.0	0.5
*Bishnupur	1	193	0.0	90.7	9.3	12.4	99.5	0.0	0.5
*Chak Dader Para	1	133	0.0	100.0	0.0	29.3	99.2	0.0	0.8
*Chak Manohar	1	234	0.0	100.0	0.0	51.7	95.7	0.0	4.3
*Char Faridpur	1	328	0.3	98.2	1.5	43.9	99.7	0.0	0.3
*Dadpur	1	568	0.2	96.8	3.0	9.2	96.5	0.0	3.5
Mahat Para	1	249	0.4	99.6	0.0	10.0	97.2	0.0	2.8
Kayesta Para	1	106	0.0	84.0	16.0	21.7	91.5	0.0	8.5
Daspara	1	97	0.0	100.0	0.0	4.1	99.0	0.0	1.0
Podder Para	1	116	0.0	100.0	0.0	0.0	97.4	0.0	2.6
*Dattakusa	1	605	0.2	92.2	7.6	26.8	98.0	0.0	2.0
Dattakusa	1	361	0.3	88.9	10.8	21.6	98.1	0.0	1.9
Kalipur	1	244	0.0	97.1	2.9	34.4	98.0	0.0	2.0
*Gopinathpur	1	118	0.0	100.0	0.0	0.0	100.0	0.0	0.0
*Erandaha	1	1339	0.3	99.3	0.4	47.9	98.7	0.0	1.3
Hatkanda	1	191	0.0	100.0	0.0	14.1	93.7	0.0	6.3
Erandaha	1	998	0.4	99.0	0.6	54.8	99.4	0.0	0.6
Majhi Para	1	150	0.0	100.0	0.0	44.7	100.0	0.0	0.0
*Jhakri	1	730	0.1	99.5	0.4	48.8	95.5	0.7	3.8
Jhakri	1	205	0.0	99.0	1.0	63.4	89.3	0.5	10.2
Horganti	1	377	0.3	99.7	0.0	40.3	98.1	0.0	1.9
Alakdia	1	148	0.0	99.3	0.7	50.0	97.3	2.7	0.0
*Kanthalbaria	1	690	0.0	99.1	0.9	1.0	97.5	0.0	2.5
Kanthalbaria	1	315	0.0	99.7	0.3	2.2	97.8	0.0	2.2
Boaliar Char	1	375	0.0	98.7	1.3	0.0	97.3	0.0	2.7
*Kumajpur	1	417	0.5	89.4	10.1	33.3	99.3	0.0	0.7
Kumajpur	1	325	0.3	87.1	12.6	22.8	99.1	0.0	0.9
Sahabganj	1	64	1.6	96.9	1.6	75.0	100.0	0.0	0.0
West Muradpur	1	28	0.0	100.0	0.0	60.7	100.0	0.0	0.0
*East Mathurapur	1	434	0.0	99.3	0.7	52.5	100.0	0.0	0.0
*Nalchhia	1	230	0.0	88.7	11.3	54.3	99.1	0.0	0.9
Nalchhia	1	203	0.0	87.2	12.8	49.3	99.0	0.0	1.0
Shah Para	1	27	0.0	100.0	0.0	92.6	100.0	0.0	0.0
*Nalka Sengati	1	648	1.9	97.8	0.3	50.2	96.1	1.5	2.3
Nalka Sengati	1	459	1.3	98.5	0.2	51.4	95.0	2.2	2.8
Kaimgram	1	189	3.2	96.3	0.5	47.1	98.9	0.0	1.1
*Purba Faridpur	1	598	0.2	97.5	2.3	36.1	99.5	0.0	0.5
*Rampur	1	117	0.0	100.0	0.0	30.8	94.0	0.0	6.0
*Ratankandi	1	249	0.0	100.0	0.0	9.2	98.4	0.4	1.2
*Sujapur	1	406	0.0	93.6	6.4	33.0	95.1	0.0	4.9
Sujapur	1	308	0.0	100.0	0.0	43.5	94.5	0.0	5.5
Paschim Maturapur	1	98	0.0	73.5	26.5	0.0	96.9	0.0	3.1

RMO: 1 = Rural, 2 = Urban and 3 = Other Urban

Table C-15: Percentage distribution of general household by source of drinking water, electricity connection, tenancy status of house, residence and community

Administrative Unit *Residence* Community	RMO	Number of Households	Percentage of Source of Drinking Water			Percentage of Electricity Connection	Percentage of Tenancy of House		
			Tap	Tube-well	Others		Owned	Rented	Rent free
1	2	3	4	5	6	7	8	9	10
*Tin Nandina	1	407	0.0	88.2	11.8	56.5	99.3	0.0	0.7
Tin Nandina (Panch Para)	1	90	0.0	93.3	6.7	84.4	98.9	0.0	1.1
Khamar Para	1	135	0.0	100.0	0.0	68.1	98.5	0.0	1.5
Khola Para	1	90	0.0	100.0	0.0	51.1	100.0	0.0	0.0
Adrosho Para (Kholapara)	1	92	0.0	54.3	45.7	17.4	100.0	0.0	0.0
Pangashi Union Total		9639	0.1	91.9	8.1	30.2	98.5	0.5	1.0
*Benganai	1	2051	0.0	95.1	4.9	28.2	99.1	0.0	0.9
Majh Para	1	226	0.0	100.0	0.0	22.1	96.9	0.0	3.1
Uttarpara	1	341	0.0	99.7	0.3	44.3	100.0	0.0	0.0
Purbapara	1	206	0.0	100.0	0.0	0.0	98.1	0.0	1.9
Paschimpara	1	310	0.0	93.2	6.8	26.1	100.0	0.0	0.0
Baikunthapur	1	470	0.0	97.4	2.6	50.2	99.4	0.0	0.6
Gangarampur	1	103	0.0	92.2	7.8	45.6	100.0	0.0	0.0
Manoharpur	1	395	0.0	85.3	14.7	3.3	98.7	0.0	1.3
*Brahmanbaria	1	790	0.1	89.9	10.0	40.1	98.9	0.1	1.0
Brahmanbaria	1	458	0.2	88.2	11.6	62.7	98.7	0.0	1.3
Nizamganti	1	203	0.0	88.2	11.8	14.8	99.5	0.5	0.0
Dhangar Para	1	129	0.0	98.4	1.6	0.0	98.4	0.0	1.6
*Chak Nur	1	726	0.0	100.0	0.0	6.5	98.9	0.0	1.1
*Deulmura	1	379	0.3	84.7	15.0	16.4	96.8	2.1	1.1
*Gram Pangashi	1	870	0.2	89.7	10.1	44.8	98.2	0.3	1.5
Gram Pangashi	1	704	0.3	90.9	8.8	55.4	98.0	0.4	1.6
Hatkanda	1	166	0.0	84.3	15.7	0.0	98.8	0.0	1.2
*Hat Pangashi	1	770	0.1	88.2	11.7	46.9	95.3	2.3	2.3
Hat Pangashi	1	580	0.0	96.2	3.8	54.0	93.8	3.1	3.1
Chauraganti	1	190	0.5	63.7	35.8	25.3	100.0	0.0	0.0
*Kalinja	1	318	0.0	88.4	11.6	0.0	98.4	0.0	1.6
Kalinja	1	229	0.0	83.8	16.2	0.0	99.6	0.0	0.4
Adarshapara	1	89	0.0	100.0	0.0	0.0	95.5	0.0	4.5
*Krishnadia	1	209	0.0	77.0	23.0	42.1	99.0	0.0	1.0
*Matikora	1	306	0.0	97.4	2.6	1.6	99.3	0.0	0.7
*Metra Teghari	1	407	0.0	99.8	0.2	31.9	100.0	0.0	0.0
*Mirer Deulmura	1	663	0.3	89.0	10.7	42.5	98.5	0.6	0.9
*Naoda Salua	1	1136	0.0	90.2	9.8	26.9	99.0	0.0	1.0
Purbapara	1	275	0.0	99.6	0.4	22.9	99.3	0.0	0.7
Paschimpara	1	385	0.0	86.5	13.5	44.4	98.4	0.0	1.6
Chak Anar Dumur	1	87	0.0	65.5	34.5	2.3	100.0	0.0	0.0
Narayan Salua	1	101	0.0	100.0	0.0	53.5	99.0	0.0	1.0
Kaya Bil	1	193	0.0	95.9	4.1	6.7	99.0	0.0	1.0
Nauda Dumur	1	95	0.0	78.9	21.1	3.2	100.0	0.0	0.0
*Narua	1	217	0.0	100.0	0.0	48.8	99.1	0.0	0.9
*Rameshwarganti	1	413	0.0	96.6	3.4	19.1	100.0	0.0	0.0

RMO: 1 = Rural, 2 = Urban and 3 = Other Urban

Table C-15: Percentage distribution of general household by source of drinking water, electricity connection, tenancy status of house, residence and community

Administrative Unit *Residence* Community	RMO	Number of Households	Percentage of Source of Drinking Water			Percentage of Electricity Connection	Percentage of Tenancy of House		
			Tap	Tube-well	Others		Owned	Rented	Rent free
1	2	3	4	5	6	7	8	9	10
*Sreedasganti	1	384	0.0	81.0	19.0	41.1	96.9	2.9	0.3
Sreedasganti	1	292	0.0	88.0	12.0	45.5	95.9	3.8	0.3
Mamokarganti	1	92	0.0	58.7	41.3	27.2	100.0	0.0	0.0
Sonakhara Union Total		5955	0.1	96.6	3.3	30.0	88.5	2.4	9.1
*Akra	1	349	0.0	83.1	16.9	15.8	98.0	0.0	2.0
*Bandihar	1	104	0.0	100.0	0.0	5.8	100.0	0.0	0.0
*Bansail	1	314	0.3	90.1	9.6	41.7	97.1	0.3	2.5
*Bhuiat	1	504	1.0	96.2	2.8	37.3	83.7	9.3	6.9
*Dhaljan	1	622	0.0	100.0	0.0	40.4	98.1	0.0	1.9
*Dostpara	1	232	0.0	95.7	4.3	12.5	87.1	0.0	12.9
*Gopalpur	1	185	0.0	99.5	0.5	70.8	88.1	0.0	11.9
*Gothita	1	341	0.0	89.4	10.6	4.7	79.5	0.6	19.9
*Hajipur	1	190	0.0	100.0	0.0	4.2	99.5	0.0	0.5
*Kalia	1	184	0.0	100.0	0.0	25.5	99.5	0.0	0.5
*Khaichala	1	290	0.0	100.0	0.0	9.7	85.5	0.0	14.5
*Madhupur	1	220	0.0	100.0	0.0	14.1	99.1	0.0	0.9
*Mauhar	1	194	0.0	98.5	1.5	3.1	88.7	0.0	11.3
*Nimgachi	1	547	0.2	97.4	2.4	58.0	74.4	16.6	9.0
*Paschim Atgharia	1	216	0.0	100.0	0.0	17.1	98.1	0.0	1.9
*Pulla	1	167	0.0	92.2	7.8	29.3	73.7	0.0	26.3
*Rupakhara	1	313	0.0	99.7	0.3	41.2	80.5	0.0	19.5
*Shitalpai	1	25	0.0	100.0	0.0	0.0	100.0	0.0	0.0
*Sonakhara	1	227	0.0	100.0	0.0	32.6	92.1	0.0	7.9
*Sreerampur	1	479	0.0	98.7	1.3	46.3	81.2	0.0	18.8
*Uttra Hajipur	1	252	0.0	96.4	3.6	12.3	89.3	0.0	10.7
Shahjadpur Upazila Total		123181	1.1	95.4	3.5	53.8	91.1	5.7	3.2
Shahjadpur Upazila	1	107366	0.4	95.8	3.8	50.6	92.0	4.9	3.2
Shahjadpur Upazila	2	14179	6.8	91.9	1.3	81.8	83.8	12.3	3.9
Shahjadpur Upazila	3	1636	0.0	97.7	2.3	19.7	98.7	0.2	1.1
Shahjadpur Paurashava	2	14179	6.8	91.9	1.3	81.8	83.8	12.3	3.9
Ward No-01 Total		1674	11.5	85.2	3.2	80.3	76.6	17.2	6.2
*Dak Bangla Para	2	120	50.8	49.2	0.0	93.3	46.7	36.7	16.7
*Dhabaria	2	456	1.1	88.8	10.1	57.7	90.8	2.4	6.8
*Kanda Para	2	567	9.9	88.9	1.2	82.9	72.8	19.9	7.2
*Sherkhali	2	531	13.4	86.4	0.2	94.2	75.3	22.6	2.1
Ward No-02 Total		1580	7.9	90.3	1.8	82.1	80.3	17.4	2.3
*Bheruadhah	2	35	42.9	45.7	11.4	74.3	51.4	22.9	25.7
*Charu Para	2	48	20.8	79.2	0.0	100.0	85.4	12.5	2.1
*Pathan Para	2	146	2.1	97.3	0.7	94.5	78.1	17.8	4.1
*Chuniakhali Para	2	271	11.1	88.9	0.0	98.9	71.2	28.4	0.4
*Ruppur	2	1080	6.2	91.7	2.1	75.6	83.5	14.6	1.9
Ward No-03 Total		1234	16.5	83.1	0.3	98.4	71.8	26.5	1.7

Table C-15: Percentage distribution of general household by source of drinking water, electricity connection, tenancy status of house, residence and community

Administrative Unit *Residence* Community	RMO	Number of Households	Percentage of Source of Drinking Water			Percentage of Electricity Connection	Percentage of Tenancy of House		
			Tap	Tube-well	Others		Owned	Rented	Rent free
1	2	3	4	5	6	7	8	9	10
*Chala Shahjadpur	2	233	16.3	83.7	0.0	99.1	77.3	20.6	2.1
*Chayani Para	2	127	29.9	66.9	3.1	98.4	52.8	39.4	7.9
*Manirampur	2	557	19.7	80.3	0.0	99.8	66.2	32.7	1.1
*Nishipara	2	101	0.0	100.0	0.0	93.1	95.0	5.0	0.0
*Roypara	2	101	4.0	96.0	0.0	94.1	87.1	12.9	0.0
*Saha Para	2	115	12.2	87.8	0.0	98.3	74.8	25.2	0.0
Ward No-04 Total		1482	3.4	96.2	0.4	86.2	84.5	9.6	5.9
*Andharkota Para	2	230	7.8	92.2	0.0	98.3	87.4	11.3	1.3
*Dargah Para	2	349	2.6	97.4	0.0	92.3	72.8	23.8	3.4
*Pukurpar	2	903	2.5	96.8	0.7	80.8	88.3	3.7	8.1
Ward No-05 Total		1684	1.0	95.5	3.5	78.3	91.9	4.2	4.0
*Aikbari Parkola	2	354	3.1	94.9	2.0	74.6	86.4	9.0	4.5
*Parkola	2	880	0.3	96.8	2.8	76.3	92.4	2.6	5.0
*Prannathpur	2	450	0.4	93.6	6.0	85.3	95.1	3.3	1.6
Ward No-06 Total		1470	8.8	91.1	0.1	92.0	82.2	15.5	2.3
*Aikbari Shaktipur	2	214	4.2	95.8	0.0	92.5	80.4	18.7	0.9
*Khanjan Dear	2	311	7.7	92.3	0.0	86.5	78.5	16.7	4.8
*Rambari	2	517	16.6	83.4	0.0	99.2	77.4	22.1	0.6
*Taltala Natun Para	2	428	2.3	97.2	0.5	86.9	91.6	5.1	3.3
Ward No-07 Total		1743	2.3	97.0	0.7	67.4	89.4	7.5	3.1
*Nalua	2	687	1.0	99.0	0.0	49.8	99.3	0.1	0.6
*Shaktipur	2	556	1.1	96.8	2.2	70.1	89.6	5.9	4.5
*Uttar Dhariapur	2	500	5.4	94.6	0.0	88.6	75.6	19.4	5.0
Ward No-08 Total		1807	11.1	87.7	1.2	88.1	77.5	15.6	7.0
*Dhariapur	2	1807	11.1	87.7	1.2	88.1	77.5	15.6	7.0
Ward No-09 Total		1505	0.0	99.9	0.1	68.3	98.3	0.5	1.3
*Dakshin Bara Bil	2	615	0.0	99.7	0.3	61.6	97.1	1.1	1.8
*Uttar Bara Bil	2	890	0.0	100.0	0.0	72.9	99.1	0.0	0.9
Beltail Union Total		9056	0.1	99.5	0.4	42.3	97.9	0.5	1.7
*Agbera	1	367	0.0	100.0	0.0	66.8	99.5	0.0	0.5
Agbera	1	143	0.0	100.0	0.0	33.6	98.6	0.0	1.4
Bhennagachhi	1	224	0.0	100.0	0.0	87.9	100.0	0.0	0.0
*Agnukali	1	817	0.0	99.8	0.2	34.5	98.9	0.0	1.1
Agnukali	1	625	0.0	99.7	0.3	44.5	98.9	0.0	1.1
Lichimpur	1	192	0.0	100.0	0.0	2.1	99.0	0.0	1.0
*Beltail	1	740	0.0	98.0	2.0	27.0	99.5	0.4	0.1
Beltail Digar	1	236	0.0	93.6	6.4	3.0	99.2	0.4	0.4
Char Beltail	1	387	0.0	100.0	0.0	46.0	100.0	0.0	0.0
Chak Banshbaria	1	117	0.0	100.0	0.0	12.8	98.3	1.7	0.0
*Betkandi	1	195	0.0	100.0	0.0	61.0	94.9	3.1	2.1
*Char Betkandi	1	1209	0.0	99.5	0.5	50.0	97.6	0.2	2.2
Char Betkandi	1	329	0.0	99.7	0.3	68.1	96.7	0.6	2.7

RMO: 1 = Rural, 2 = Urban and 3 = Other Urban

Table C-15: Percentage distribution of general household by source of drinking water, electricity connection, tenancy status of house, residence and community

Administrative Unit *Residence* Community	RMO	Number of Households	Percentage of Source of Drinking Water			Percentage of Electricity Connection	Percentage of Tenancy of House		
			Tap	Tube-well	Others		Owned	Rented	Rent free
1	2	3	4	5	6	7	8	9	10
Shibrampur	1	240	0.0	100.0	0.0	63.3	98.8	0.0	1.3
Khagdiar	1	165	0.0	97.6	2.4	69.7	99.4	0.0	0.6
Sen Betkandi	1	240	0.0	100.0	0.0	47.1	97.1	0.0	2.9
Mohammadpur	1	235	0.0	99.6	0.4	0.0	97.0	0.0	3.0
*Dhar Jamtail	1	758	0.0	99.3	0.7	35.5	97.8	0.1	2.1
Dhar Jamtail	1	291	0.0	100.0	0.0	22.7	99.3	0.0	0.7
Banshbaria	1	467	0.0	98.9	1.1	43.5	96.8	0.2	3.0
*Ghorsal	1	1201	0.1	99.6	0.3	56.3	98.2	1.0	0.8
Ghorsal	1	1090	0.1	99.5	0.4	55.5	98.5	0.6	0.8
Hat Betkandi	1	111	0.0	100.0	0.0	64.0	94.6	4.5	0.9
*Gopinathpur	1	346	0.0	99.7	0.3	23.4	99.7	0.3	0.0
*Kadai Badla	1	916	0.1	99.9	0.0	34.0	93.4	0.0	6.6
Kadai Badla	1	498	0.2	99.8	0.0	60.8	88.0	0.0	12.0
Char Kadai	1	418	0.0	100.0	0.0	1.9	100.0	0.0	0.0
*Malatidanga	1	606	0.2	99.8	0.0	36.6	97.2	0.7	2.1
Purba Malatidanga	1	303	0.0	100.0	0.0	23.8	99.7	0.0	0.3
Paschim Malatidanga	1	303	0.3	99.7	0.0	49.5	94.7	1.3	4.0
*Mara Kadai	1	189	0.0	100.0	0.0	43.9	98.4	0.0	1.6
*Satbaria	1	1492	0.4	99.6	0.0	40.5	99.1	0.5	0.4
Dakshinpara	1	548	1.1	98.9	0.0	44.0	98.5	1.1	0.4
Uttarpara	1	360	0.0	100.0	0.0	37.2	99.4	0.3	0.3
Kuthi Satbaria	1	353	0.0	100.0	0.0	29.2	99.7	0.0	0.3
Batiza Para	1	231	0.0	100.0	0.0	55.0	99.1	0.0	0.9
*Telkupi	1	220	0.0	100.0	0.0	61.8	96.8	3.2	0.0
Gala Union Total		7822	0.0	94.3	5.7	23.4	93.2	3.9	2.9
Gala Union	1	6186	0.0	93.4	6.6	24.3	91.8	4.9	3.3
Gala Union	3	1636	0.0	97.7	2.3	19.7	98.7	0.2	1.1
*Barnia	1	1116	0.1	93.8	6.1	9.3	98.6	0.3	1.2
Barnia	1	659	0.2	97.0	2.9	15.2	98.0	0.5	1.5
Mirzapur	1	76	0.0	100.0	0.0	0.0	100.0	0.0	0.0
Char Barnia	1	287	0.0	100.0	0.0	1.4	99.0	0.0	1.0
Barnia Haldar Para	1	94	0.0	47.9	52.1	0.0	100.0	0.0	0.0
*Boyra	1	570	0.0	98.6	1.4	55.3	94.9	1.1	4.0
Boyra	1	230	0.0	98.7	1.3	56.5	91.7	1.7	6.5
Gachh Boyra	1	240	0.0	99.6	0.4	61.7	99.2	0.0	0.8
Bhul Boyra	1	100	0.0	96.0	4.0	37.0	92.0	2.0	6.0
*Bentia	1	654	0.0	87.6	12.4	0.5	91.0	6.9	2.1
*Datta Dorta	1	235	0.0	100.0	0.0	88.9	99.1	0.4	0.4
*Dorta Mehi	3	1636	0.0	97.7	2.3	19.7	98.7	0.2	1.1
Paschim Berakhola	3	510	0.0	100.0	0.0	36.7	99.6	0.0	0.4
Purba Berakhola	3	700	0.0	96.4	3.6	1.7	97.7	0.3	2.0
Gobindapur	3	285	0.0	95.4	4.6	43.2	98.6	0.7	0.7

RMO: 1 = Rural, 2 = Urban and 3 = Other Urban

Table C-15: Percentage distribution of general household by source of drinking water, electricity connection, tenancy status of house, residence and community

Administrative Unit *Residence* Community	RMO	Number of Households	Percentage of Source of Drinking Water			Percentage of Electricity Connection	Percentage of Tenancy of House		
			Tap	Tube-well	Others		Owned	Rented	Rent free
1	2	3	4	5	6	7	8	9	10
Chikhulia	3	141	0.0	100.0	0.0	0.0	100.0	0.0	0.0
*Dugali	1	911	0.1	89.5	10.4	59.1	97.1	0.7	2.2
Bara Dugali	1	316	0.0	78.2	21.8	49.1	98.4	0.9	0.6
Par Dugali	1	386	0.3	96.1	3.6	61.7	95.3	0.8	3.9
Char Dugali	1	209	0.0	94.3	5.7	69.4	98.6	0.0	1.4
*Gala	1	1390	0.0	90.4	9.6	12.4	93.1	2.8	4.1
Fakir Para	1	478	0.0	97.7	2.3	3.3	95.0	2.3	2.7
Gopinathpur	1	420	0.0	87.6	12.4	26.0	98.6	1.0	0.5
Hariakanda	1	71	0.0	100.0	0.0	11.3	78.9	5.6	15.5
Gala	1	320	0.0	95.6	4.4	11.6	89.7	3.8	6.6
Mazzan	1	101	0.0	43.6	56.4	3.0	82.2	7.9	9.9
*Garjana	1	29	0.0	100.0	0.0	48.3	93.1	0.0	6.9
*Kashipur	1	780	0.0	97.9	2.1	9.9	67.7	25.8	6.5
*Khas Char Pechakhola	1	20	0.0	100.0	0.0	0.0	100.0	0.0	0.0
*Paikhanda	1	43	0.0	100.0	0.0	0.0	100.0	0.0	0.0
*Taratia	1	438	0.0	98.4	1.6	16.4	94.3	0.2	5.5
Taratia	1	334	0.0	98.5	1.5	12.3	95.8	0.3	3.9
Dewan Taratia	1	104	0.0	98.1	1.9	29.8	89.4	0.0	10.6
Garadaha Union Total		6567	0.6	98.8	0.6	52.7	94.9	2.3	2.8
*Barai Tepri	1	893	0.0	99.4	0.6	34.2	99.7	0.0	0.3
Kasiakola	1	149	0.0	96.6	3.4	0.7	100.0	0.0	0.0
Barai Tepri	1	387	0.0	100.0	0.0	34.9	99.7	0.0	0.3
Baoshagari	1	133	0.0	100.0	0.0	0.0	100.0	0.0	0.0
Char Tepri	1	224	0.0	100.0	0.0	75.4	99.1	0.0	0.9
*Bhatta Garadaha	1	540	0.2	99.1	0.7	65.9	92.2	0.2	7.6
Bhatta Garadaha	1	255	0.0	98.4	1.6	61.6	89.0	0.0	11.0
Sardar Para	1	285	0.4	99.6	0.0	69.8	95.1	0.4	4.6
*Garadaha	1	352	0.0	100.0	0.0	61.6	98.3	0.0	1.7
*Garadaha Biswas	1	1268	1.2	98.8	0.0	56.8	86.5	6.5	6.9
Garadaha Char Para	1	442	0.2	99.8	0.0	47.5	94.1	0.5	5.4
Talgachhi	1	521	2.7	97.3	0.0	77.4	79.7	12.9	7.5
Bhaya Biswas	1	305	0.0	100.0	0.0	35.1	87.2	4.6	8.2
*Makorkola	1	457	2.0	95.0	3.1	41.8	91.9	5.3	2.8
*Mashipur	1	1877	0.6	99.0	0.4	66.3	96.1	2.4	1.5
Mashipur	1	1054	0.1	99.9	0.0	63.9	97.7	0.8	1.5
Sharishakola	1	308	2.9	96.8	0.3	75.3	98.7	1.3	0.0
Durgadah	1	150	0.7	99.3	0.0	82.7	82.7	13.3	4.0
Bazar Ghati	1	108	0.0	93.5	6.5	53.7	84.3	10.2	5.6
Paschim Mashipur	1	159	0.0	100.0	0.0	62.3	98.1	1.3	0.6
Lalpur	1	98	0.0	100.0	0.0	60.2	100.0	0.0	0.0
*Nabipur	1	777	0.3	98.7	1.0	39.5	99.9	0.0	0.1
Nabipur	1	145	0.0	100.0	0.0	0.0	100.0	0.0	0.0

RMO: 1 = Rural, 2 = Urban and 3 = Other Urban

Table C-15: Percentage distribution of general household by source of drinking water, electricity connection, tenancy status of house, residence and community

Administrative Unit *Residence* Community	RMO	Number of Households	Percentage of Source of Drinking Water			Percentage of Electricity Connection	Percentage of Tenancy of House		
			Tap	Tube-well	Others		Owned	Rented	Rent free
1	2	3	4	5	6	7	8	9	10
Tikua Para	1	199	0.0	100.0	0.0	15.1	99.5	0.0	0.5
Char Nabipur	1	433	0.5	97.7	1.8	64.0	100.0	0.0	0.0
*Puran Tepri	1	403	0.0	100.0	0.0	29.0	99.5	0.0	0.5
Jalalpur Union Total		3921	0.1	92.6	7.3	38.8	78.6	1.8	19.6
*Bheka	1	106	0.9	98.1	0.9	0.0	95.3	4.7	0.0
*Chentar Char	1	202	0.0	100.0	0.0	68.3	96.0	0.5	3.5
*Dwadas Patti	1	217	0.0	94.0	6.0	5.5	53.0	0.0	47.0
*Ghatibari	1	147	0.0	100.0	0.0	0.7	100.0	0.0	0.0
*Jalalpur	1	355	0.0	99.7	0.3	45.6	81.4	0.0	18.6
*Lochan Para	1	146	0.0	99.3	0.7	66.4	98.6	0.0	1.4
Lochan Para	1	85	0.0	100.0	0.0	64.7	100.0	0.0	0.0
Chak Rupsi	1	61	0.0	98.4	1.6	68.9	96.7	0.0	3.3
*Mulkandi	1	1068	0.3	89.0	10.7	46.1	96.9	0.0	3.1
Mulkandi	1	871	0.0	86.9	13.1	36.7	96.7	0.0	3.3
Choubari	1	197	1.5	98.5	0.0	87.3	98.0	0.0	2.0
*Pakurtala	1	320	0.0	75.9	24.1	0.3	54.4	3.1	42.5
*Purba Saratail	1	373	0.0	99.7	0.3	62.5	85.8	0.0	14.2
*Saidpur	1	870	0.0	91.0	9.0	44.3	55.6	2.3	42.1
*Saktidharpur	1	117	0.0	100.0	0.0	0.0	66.7	29.9	3.4
Kaijuri Union Total		11558	0.1	91.5	8.4	40.9	73.4	21.8	4.8
*Bhatdighulia	1	338	0.0	68.0	32.0	1.5	68.3	23.1	8.6
*Bhat Para	1	582	0.0	99.5	0.5	46.6	79.4	14.4	6.2
*Gudhibari	1	2022	0.1	93.6	6.3	48.4	67.6	26.2	6.2
Gudhibari	1	965	0.2	97.2	2.6	68.2	87.0	5.7	7.3
Lahindakandi	1	470	0.0	78.5	21.5	38.9	74.5	16.2	9.4
Gupiakhali	1	353	0.0	99.4	0.6	22.1	14.7	85.0	0.3
Char Gudhibari	1	234	0.0	100.0	0.0	25.6	53.4	41.9	4.7
*Gopalpur	1	476	0.2	98.7	1.1	60.5	97.7	1.5	0.8
*Hat Panchil	1	825	0.1	95.5	4.4	64.0	97.8	1.9	0.2
Hat Panchil	1	653	0.2	96.0	3.8	60.3	100.0	0.0	0.0
Monakosna	1	172	0.0	93.6	6.4	77.9	89.5	9.3	1.2
*Jagtala	1	2498	0.1	91.3	8.6	22.6	47.6	49.0	3.4
Purba Jagatala	1	1785	0.2	93.1	6.7	23.4	48.8	48.9	2.3
Paschim Jagatala	1	713	0.0	86.8	13.2	20.5	44.7	49.1	6.2
*Joypur	1	401	0.0	99.5	0.5	56.4	73.8	7.0	19.2
*Kachua	1	206	0.5	99.5	0.0	42.2	96.6	1.9	1.5
*Kaijuri	1	2914	0.1	90.2	9.7	54.0	88.9	5.7	5.3
Kaijuri	1	459	0.0	57.5	42.5	30.1	56.2	28.8	15.0
Purba Char Kaijuri	1	780	0.0	100.0	0.0	53.5	95.0	0.6	4.4
Paschim Char Kaijuri	1	1035	0.1	96.6	3.3	60.4	96.9	1.4	1.6
Pathalia Para	1	640	0.2	91.4	8.4	61.4	92.2	2.3	5.5
*Kayanathai	1	239	0.4	84.5	15.1	33.9	97.1	2.9	0.0

Table C-15: Percentage distribution of general household by source of drinking water, electricity connection, tenancy status of house, residence and community

Administrative Unit *Residence* Community	RMO	Number of Households	Percentage of Source of Drinking Water			Percentage of Electricity Connection	Percentage of Tenancy of House		
			Tap	Tube-well	Others		Owned	Rented	Rent free
1	2	3	4	5	6	7	8	9	10
*Maukuri	1	161	0.0	100.0	0.0	0.0	20.5	78.9	0.6
*Thutiapanchil	1	245	0.0	89.0	11.0	7.8	83.3	10.2	6.5
*Purba Charia Panchil	1	339	0.3	66.1	33.6	7.4	42.2	53.4	4.4
*Purba Kharua	1	174	0.0	98.9	1.1	46.6	79.3	20.7	0.0
*Paschim Charia Panchil	1	138	0.0	90.6	9.4	1.4	94.2	3.6	2.2
Kayempur Union Total		9760	0.2	94.0	5.7	61.9	99.1	0.2	0.7
*Baldi Para Haldighar	1	509	0.6	96.5	2.9	55.6	99.0	0.2	0.8
Baldi Para	1	248	0.4	99.2	0.4	39.1	98.8	0.0	1.2
Haldighar	1	261	0.8	93.9	5.4	71.3	99.2	0.4	0.4
*Bil Eril	1	155	0.0	100.0	0.0	54.2	98.1	1.9	0.0
*Brajabala	1	855	0.0	99.2	0.8	70.1	99.4	0.0	0.6
Puran Para	1	232	0.0	99.6	0.4	73.3	99.6	0.0	0.4
Kati Para	1	217	0.0	98.2	1.8	69.6	98.2	0.0	1.8
Nedhur Para	1	222	0.0	99.1	0.9	68.9	100.0	0.0	0.0
Khalifa Para	1	184	0.0	100.0	0.0	67.9	100.0	0.0	0.0
*Bri-Angaru	1	1572	0.3	96.8	3.0	82.3	99.3	0.1	0.6
Bri-Angaru	1	560	0.2	99.8	0.0	93.8	99.5	0.2	0.4
Char Angaru	1	633	0.5	99.2	0.3	73.6	100.0	0.0	0.0
Panch Para	1	185	0.0	75.7	24.3	83.2	96.8	0.0	3.2
Bangal Para	1	194	0.0	100.0	0.0	76.8	99.0	0.5	0.5
*Bri-Bangaon	1	1342	0.1	96.0	3.9	76.1	99.5	0.1	0.4
Bangaon	1	687	0.0	92.4	7.6	81.2	99.3	0.1	0.6
Chithulia	1	473	0.4	99.6	0.0	68.1	99.6	0.0	0.4
Chuldhari	1	182	0.0	100.0	0.0	77.5	100.0	0.0	0.0
*Chak Haripur	1	931	0.1	92.9	7.0	71.1	98.7	0.3	1.0
Chak Haripur	1	362	0.0	99.2	0.8	70.7	97.5	0.6	1.9
China Dukuria	1	464	0.2	86.4	13.4	67.9	99.4	0.2	0.4
Shimultali	1	105	0.0	100.0	0.0	86.7	100.0	0.0	0.0
*Harirampur	1	275	0.0	77.1	22.9	76.0	96.7	2.5	0.7
Harirampur	1	202	0.0	69.3	30.7	78.7	95.5	3.5	1.0
Gopinathpur	1	73	0.0	98.6	1.4	68.5	100.0	0.0	0.0
*Kayemkola	1	479	0.0	99.8	0.2	39.5	98.7	0.0	1.3
Kayemkola	1	181	0.0	99.4	0.6	26.5	97.2	0.0	2.8
Sayestabad	1	198	0.0	100.0	0.0	41.4	99.5	0.0	0.5
Chak Krishnapur	1	100	0.0	100.0	0.0	59.0	100.0	0.0	0.0
*Kayempur	1	1715	0.5	91.1	8.5	48.9	98.8	0.0	1.2
Kayempur	1	643	1.2	97.7	1.1	53.8	98.0	0.0	2.0
Batia Para	1	350	0.0	100.0	0.0	47.7	100.0	0.0	0.0
Shwaruppur	1	283	0.0	65.0	35.0	84.8	99.3	0.0	0.7
Azimpur	1	104	0.0	100.0	0.0	43.3	100.0	0.0	0.0
Kashinathpur	1	145	0.0	100.0	0.0	21.4	98.6	0.0	1.4
Gobindapur	1	49	0.0	100.0	0.0	0.0	100.0	0.0	0.0

RMO: 1 = Rural, 2 = Urban and 3 = Other Urban

Table C-15: Percentage distribution of general household by source of drinking water, electricity connection, tenancy status of house, residence and community

Administrative Unit *Residence* Community	RMO	Number of Households	Percentage of Source of Drinking Water			Percentage of Electricity Connection	Percentage of Tenancy of House		
			Tap	Tube-well	Others		Owned	Rented	Rent free
1	2	3	4	5	6	7	8	9	10
Jogonathpur	1	141	0.0	72.3	27.7	6.4	97.9	0.0	2.1
*Kharua Jangla	1	539	0.2	99.4	0.4	68.6	99.6	0.0	0.4
*Paschim Kharua	1	286	0.0	100.0	0.0	20.6	97.6	0.7	1.7
*Saratail	1	769	0.3	79.1	20.7	31.1	99.7	0.1	0.1
Saratail	1	631	0.0	75.0	25.0	25.4	99.8	0.0	0.2
Muratia	1	138	1.4	97.8	0.7	57.2	99.3	0.7	0.0
*Shyambaria	1	333	0.0	98.8	1.2	57.1	99.7	0.0	0.3
Shyambaria	1	236	0.0	100.0	0.0	52.5	99.6	0.0	0.4
Durgapur	1	97	0.0	95.9	4.1	68.0	100.0	0.0	0.0
Khukni Union Total		12199	0.4	98.1	1.6	70.1	93.0	2.1	4.9
*Arkandi	1	313	0.0	99.0	1.0	0.0	74.8	0.0	25.2
Arkandi	1	115	0.0	97.4	2.6	0.0	93.0	0.0	7.0
Natun Para	1	119	0.0	100.0	0.0	0.0	100.0	0.0	0.0
Jele Para	1	79	0.0	100.0	0.0	0.0	10.1	0.0	89.9
*Brahmangaon	1	756	0.3	98.3	1.5	25.7	89.7	1.7	8.6
Brahmangaon	1	638	0.3	98.0	1.7	22.6	88.4	1.4	10.2
Dakshinpara	1	118	0.0	100.0	0.0	42.4	96.6	3.4	0.0
*Jogibari	1	533	0.0	96.6	3.4	75.4	83.3	2.4	14.3
Jogibari	1	326	0.0	94.5	5.5	76.4	77.3	4.0	18.7
Kamalpur	1	207	0.0	100.0	0.0	73.9	92.8	0.0	7.2
*Khoksabari	1	1346	0.2	99.4	0.4	74.3	86.8	7.5	5.6
*Khukni	1	3588	0.6	98.0	1.4	85.9	95.3	2.5	2.2
Nutan Para	1	307	1.6	98.4	0.0	93.8	89.3	9.4	1.3
Uttarpara	1	432	0.9	99.1	0.0	90.7	94.7	2.1	3.2
Paschimpara	1	374	0.5	88.2	11.2	78.3	98.4	0.5	1.1
Mollah Para	1	399	0.3	99.7	0.0	89.0	89.7	7.8	2.5
Madhyapara	1	267	1.9	95.1	3.0	92.9	93.3	0.4	6.4
Rathkhola	1	98	0.0	100.0	0.0	100.0	100.0	0.0	0.0
Kandi Para	1	481	0.2	99.8	0.0	78.8	95.2	2.5	2.3
Kalipur	1	415	0.2	99.8	0.0	83.1	99.8	0.2	0.0
Jhaugara	1	815	0.1	99.8	0.1	83.9	97.1	0.6	2.3
*Rupnai	1	2061	0.4	98.0	1.6	72.2	96.2	0.7	3.1
Rupnai Purbapara	1	582	0.0	96.2	3.8	53.4	99.0	0.0	1.0
Rupnai Uttarpara	1	337	2.7	97.0	0.3	94.4	95.3	2.1	2.7
Gachh Para	1	1142	0.0	99.2	0.8	75.3	95.1	0.7	4.2
*Rupsi	1	3602	0.3	97.7	2.0	66.2	94.9	0.7	4.4
Rupsi	1	1008	0.1	99.8	0.1	69.0	95.5	0.7	3.8
Sonatala	1	486	0.0	95.5	4.5	55.8	91.2	0.2	8.6
Shibpur	1	875	0.6	99.2	0.2	69.1	97.5	0.7	1.8
Gopinathpur	1	963	0.5	97.1	2.4	64.7	92.9	1.1	5.9
Bishwanathpur	1	270	0.0	91.1	8.9	70.4	98.5	0.0	1.5
Narina Union Total		5315	0.1	97.0	2.9	56.5	98.1	0.3	1.6

Table C-15: Percentage distribution of general household by source of drinking water, electricity connection, tenancy status of house, residence and community

Administrative Unit *Residence* Community	RMO	Number of Households	Percentage of Source of Drinking Water			Percentage of Electricity Connection	Percentage of Tenancy of House		
			Tap	Tube-well	Others		Owned	Rented	Rent free
1	2	3	4	5	6	7	8	9	10
*Batia	1	1118	0.0	95.5	4.5	45.1	98.4	0.2	1.4
Batia Paschim	1	447	0.0	88.8	11.2	49.4	97.3	0.0	2.7
Batia Purba	1	109	0.0	100.0	0.0	18.3	98.2	0.0	1.8
Char Batia	1	245	0.0	100.0	0.0	46.9	99.2	0.0	0.8
Joyrampur	1	317	0.0	100.0	0.0	46.7	99.4	0.6	0.0
*Char Narnia	1	360	0.0	100.0	0.0	60.6	98.9	0.8	0.3
*Narina	1	1847	0.3	96.7	3.0	51.2	97.7	0.4	1.9
Narina Uttarpara	1	357	0.6	93.8	5.6	69.2	98.6	0.3	1.1
Narina Madhyapara	1	375	0.3	96.8	2.9	62.4	95.7	0.3	4.0
Narina Dakshinpara	1	688	0.3	96.7	3.1	46.8	98.0	0.6	1.5
Nababila	1	355	0.0	100.0	0.0	25.4	99.4	0.3	0.3
Danga Para	1	72	0.0	94.4	5.6	72.2	91.7	0.0	8.3
*Narayandaha	1	201	0.5	99.0	0.5	67.7	98.5	0.0	1.5
*Parkola	1	1789	0.0	97.4	2.6	67.2	98.2	0.2	1.7
Parkola	1	96	0.0	100.0	0.0	65.6	96.9	0.0	3.1
Jugnidaha	1	730	0.0	97.9	2.1	65.5	97.8	0.4	1.8
Tetiarkanda	1	406	0.0	99.8	0.2	65.5	99.3	0.0	0.7
Kanglakanda	1	240	0.0	99.6	0.4	79.2	100.0	0.0	0.0
Bachamara	1	317	0.0	90.9	9.1	64.7	96.5	0.0	3.5
Porjana Union Total		13601	0.1	96.9	3.1	49.2	92.5	5.3	2.2
*Bachra	1	1295	0.1	99.4	0.5	52.7	90.4	7.5	2.1
Bachra	1	1055	0.1	99.2	0.7	61.0	90.7	8.1	1.2
Char Bachra	1	240	0.0	100.0	0.0	15.8	89.2	5.0	5.8
*Baoikhola	1	326	0.0	99.7	0.3	57.1	96.9	0.3	2.8
*Basuria	1	866	0.1	96.8	3.1	64.9	92.7	5.1	2.2
Basuria	1	648	0.2	95.7	4.2	65.6	93.1	5.9	1.1
Kanda Basuria	1	90	0.0	100.0	0.0	60.0	88.9	4.4	6.7
Char Basuria	1	128	0.0	100.0	0.0	64.8	93.8	1.6	4.7
*Bhagirath Putia	1	756	0.0	98.4	1.6	22.8	95.9	0.5	3.6
*Chak Jamirta	1	3276	0.0	99.1	0.9	50.5	91.4	5.9	2.7
Uttar Jamirta	1	911	0.0	98.9	1.1	77.5	94.5	4.2	1.3
Dakshin Jamirta	1	899	0.0	99.8	0.2	47.5	87.0	8.7	4.3
Fechuamara	1	469	0.0	98.5	1.5	38.8	96.2	1.3	2.6
Jote Para	1	484	0.0	99.4	0.6	70.5	91.5	3.9	4.5
Chak Jamirta Cmarpara	1	513	0.2	98.2	1.6	0.0	89.1	9.9	1.0
*Kakuria	1	502	0.0	99.4	0.6	38.6	99.2	0.0	0.8
Kakuria	1	386	0.0	99.7	0.3	33.2	99.7	0.0	0.3
Khudra Putia	1	116	0.0	98.3	1.7	56.9	97.4	0.0	2.6
*Kismat Jamirta	1	130	0.0	61.5	38.5	0.0	20.0	80.0	0.0
*Nandalalpur	1	1930	0.2	89.9	9.9	47.4	99.0	0.0	1.0
Uttar Nandalalpur	1	718	0.1	93.7	6.1	49.2	99.4	0.0	0.6
Dakshin Nandalalpur	1	593	0.2	89.5	10.3	58.5	98.0	0.0	2.0

Table C-15: Percentage distribution of general household by source of drinking water, electricity connection, tenancy status of house, residence and community

Administrative Unit *Residence* Community	RMO	Number of Households	Percentage of Source of Drinking Water			Percentage of Electricity Connection	Percentage of Tenancy of House		
			Tap	Tube-well	Others		Owned	Rented	Rent free
1	2	3	4	5	6	7	8	9	10
Jigarbaria	1	619	0.2	85.8	14.1	34.6	99.5	0.0	0.5
*Porjana	1	2980	0.1	97.9	2.0	48.9	88.7	8.9	2.4
Porjana	1	568	0.4	92.6	7.0	72.5	90.7	5.1	4.2
Chhota Momrajpur	1	794	0.0	100.0	0.0	37.8	98.0	0.4	1.6
Harinathpur	1	300	0.0	100.0	0.0	80.3	75.0	16.3	8.7
Char Porjana	1	729	0.0	97.3	2.7	32.9	73.8	25.4	0.8
Bara Maharajpur	1	589	0.0	99.8	0.2	44.7	99.7	0.0	0.3
*Ranikola	1	267	0.4	99.6	0.0	50.6	97.8	0.4	1.9
*Ultadab	1	1273	0.1	97.2	2.7	57.6	96.8	1.3	2.0
Potajia Union Total		8028	1.1	97.2	1.7	74.0	96.6	1.8	1.7
*Alokdia	1	426	2.6	89.0	8.5	77.9	99.3	0.0	0.7
*Bahalbari	1	179	0.0	100.0	0.0	8.4	100.0	0.0	0.0
*Bejganti	1	615	0.7	99.3	0.0	82.6	96.3	2.0	1.8
*Chak Potazia	1	6	0.0	100.0	0.0	0.0	100.0	0.0	0.0
*Nagar Boyra	1	249	0.0	100.0	0.0	85.1	94.4	5.2	0.4
Boyra	1	132	0.0	100.0	0.0	95.5	89.4	9.8	0.8
Chhota Boyra	1	117	0.0	100.0	0.0	73.5	100.0	0.0	0.0
*Nukali	1	365	1.9	98.1	0.0	87.4	99.2	0.3	0.5
*Nundaha	1	222	0.0	86.5	13.5	23.9	99.5	0.0	0.5
*Potajia	1	4335	0.3	98.2	1.5	75.2	96.9	0.9	2.3
Potajia	1	2057	0.3	99.3	0.3	76.0	95.9	0.7	3.4
Kakilanari	1	413	0.2	90.1	9.7	80.9	98.3	0.2	1.5
Madla	1	1018	0.1	98.2	1.7	63.2	96.7	1.8	1.6
Reshambari	1	385	0.5	99.5	0.0	88.1	99.5	0.0	0.5
Gangaprasad	1	325	0.0	99.7	0.3	81.5	98.8	0.0	1.2
Bhaimara	1	137	0.0	98.5	1.5	84.7	97.1	2.2	0.7
*Rautara	1	1236	0.1	99.4	0.5	74.2	98.7	0.1	1.2
Rautara	1	599	0.0	99.2	0.8	72.0	97.8	0.2	2.0
Chara Chithulia	1	637	0.2	99.7	0.2	76.3	99.5	0.0	0.5
*Saktala	1	227	22.5	77.5	0.0	100.0	64.8	34.8	0.4
*Tiorbanda	1	168	0.0	100.0	0.0	56.5	99.4	0.0	0.6
Monamara	1	69	0.0	100.0	0.0	44.9	98.6	0.0	1.4
Tiorbanda	1	99	0.0	100.0	0.0	64.6	100.0	0.0	0.0
Rupabati Union Total		7504	1.9	94.4	3.7	47.3	96.0	2.3	1.8
*Ahmedpur	1	323	0.0	97.5	2.5	48.9	99.4	0.0	0.6
*Baghabari	1	380	0.0	96.6	3.4	74.2	98.9	0.5	0.5
*Baghdhunail	1	521	0.2	98.7	1.2	63.7	99.6	0.4	0.0
Baghdhunail	1	329	0.0	98.2	1.8	69.0	100.0	0.0	0.0
Kaiar Char	1	192	0.5	99.5	0.0	54.7	99.0	1.0	0.0
*Baghutia	1	151	0.0	99.3	0.7	22.5	100.0	0.0	0.0
*Bara Binyadair	1	311	0.0	92.0	8.0	58.5	98.4	1.6	0.0
*Bhul Baghutia	1	161	0.0	92.5	7.5	78.9	98.8	0.0	1.2

Table C-15: Percentage distribution of general household by source of drinking water, electricity connection, tenancy status of house, residence and community

Administrative Unit *Residence* Community	RMO	Number of Households	Percentage of Source of Drinking Water			Percentage of Electricity Connection	Percentage of Tenancy of House		
			Tap	Tube-well	Others		Owned	Rented	Rent free
1	2	3	4	5	6	7	8	9	10
*Bil Kalmi	1	370	0.0	99.5	0.5	63.0	98.4	0.0	1.6
Bil Kalmi	1	120	0.0	100.0	0.0	75.8	100.0	0.0	0.0
Kharshamal	1	250	0.0	99.2	0.8	56.8	97.6	0.0	2.4
*Chak Aima	1	522	11.3	87.5	1.1	86.2	78.5	12.8	8.6
*Chayra	1	461	0.0	100.0	0.0	80.7	97.8	0.0	2.2
*Chhota Binyadair	1	69	0.0	81.2	18.8	24.6	100.0	0.0	0.0
*Dhunail	1	706	0.0	98.4	1.6	27.3	99.7	0.0	0.3
Dhunail	1	620	0.0	98.2	1.8	31.1	99.7	0.0	0.3
Char Dhunail	1	86	0.0	100.0	0.0	0.0	100.0	0.0	0.0
*Karsalika	1	852	0.0	92.8	7.2	8.3	98.1	0.2	1.6
*Lochna	1	551	0.0	88.0	12.0	4.2	99.8	0.0	0.2
Kuthibari	1	120	0.0	100.0	0.0	0.8	100.0	0.0	0.0
Sadamara	1	133	0.0	79.7	20.3	0.0	100.0	0.0	0.0
Andharmanik	1	227	0.0	82.8	17.2	5.3	99.6	0.0	0.4
Char Andharmanik	1	71	0.0	100.0	0.0	14.1	100.0	0.0	0.0
*Moakola	1	283	0.0	99.6	0.4	42.0	100.0	0.0	0.0
*Ramkharua	1	460	0.2	98.7	1.1	62.4	95.4	0.7	3.9
*Rupabati	1	287	0.0	83.3	16.7	32.4	95.1	1.4	3.5
*Santosha	1	274	0.0	100.0	0.0	3.3	100.0	0.0	0.0
*Selachapri	1	822	9.6	90.0	0.4	68.9	87.2	10.2	2.6
Habibullanagar Union Total		8018	0.2	96.9	2.9	60.1	95.4	2.0	2.5
*Baziar Para	1	230	0.0	99.6	0.4	84.3	99.6	0.0	0.4
*Bera Kuchutia	1	252	0.0	99.2	0.8	14.3	99.2	0.4	0.4
*Daya	1	1326	0.1	92.5	7.5	55.7	88.1	6.9	5.0
*Farid Pangashi	1	181	0.6	98.9	0.6	79.0	99.4	0.0	0.6
*Hamlakhola	1	539	0.6	99.3	0.2	69.6	91.1	2.8	6.1
*Ishwardia	1	504	0.0	100.0	0.0	64.5	92.7	2.4	5.0
Badalbari	1	221	0.0	100.0	0.0	69.7	91.0	3.6	5.4
Hashakhola	1	183	0.0	100.0	0.0	59.6	95.6	2.2	2.2
Natur Para	1	100	0.0	100.0	0.0	62.0	91.0	0.0	9.0
*Kumir Goalia	1	178	1.7	98.3	0.0	79.2	89.3	7.3	3.4
*Nagardala	1	481	0.0	100.0	0.0	74.6	95.4	1.2	3.3
*Narua	1	363	0.3	99.7	0.0	62.8	98.1	0.6	1.4
*Pangashi Farid	1	261	0.4	99.6	0.0	71.6	100.0	0.0	0.0
*Roypur	1	106	0.0	78.3	21.7	0.9	99.1	0.9	0.0
*Shahzadpur (Part)	1	264	0.0	100.0	0.0	33.0	89.4	6.1	4.5
*Rotonkandi (Part)	1	2692	0.1	96.0	3.9	63.3	98.9	0.0	1.1
*Sreephaltala	1	641	0.5	99.5	0.0	47.0	98.1	0.9	0.9
Sreephaltala	1	433	0.7	99.3	0.0	46.9	97.2	1.4	1.4
Ghosh Sreephaltala	1	208	0.0	100.0	0.0	47.1	100.0	0.0	0.0
Sonatani Union Total		5653	0.1	92.6	7.3	12.9	88.2	11.3	0.6
*Ag Bangana	1	249	0.4	98.8	0.8	9.6	98.8	0.0	1.2

Table C-15: Percentage distribution of general household by source of drinking water, electricity connection, tenancy status of house, residence and community

Administrative Unit *Residence* Community	RMO	Number of Households	Percentage of Source of Drinking Water			Percentage of Electricity Connection	Percentage of Tenancy of House		
			Tap	Tube-well	Others		Owned	Rented	Rent free
1	2	3	4	5	6	7	8	9	10
*Araji Banatior	1	67	0.0	98.5	1.5	9.0	94.0	6.0	0.0
*Banatior	1	1001	0.1	89.7	10.2	23.2	88.1	11.7	0.2
*Bania Singuli	1	124	0.0	100.0	0.0	17.7	97.6	2.4	0.0
*Bara Chantara	1	433	0.0	88.7	11.3	8.8	82.7	17.1	0.2
*Bhumuria	1	162	0.0	92.6	7.4	5.6	100.0	0.0	0.0
*Chhota Chantara	1	574	0.0	95.8	4.2	12.4	99.0	1.0	0.0
*Daikandi	1	239	0.4	99.6	0.0	2.9	99.6	0.0	0.4
*Dasuria	1	60	0.0	100.0	0.0	8.3	100.0	0.0	0.0
*Dhitpur	1	1046	0.1	89.3	10.6	11.3	79.5	20.2	0.3
Dhitpur	1	648	0.2	86.0	13.9	12.7	78.1	21.5	0.5
Baro Pakhia	1	398	0.0	94.7	5.3	9.0	81.9	18.1	0.0
*Hor Dighalia	1	166	0.0	100.0	0.0	0.0	99.4	0.0	0.6
*Khudra Dasuria	1	105	0.0	100.0	0.0	21.0	100.0	0.0	0.0
*Kursi	1	421	0.2	98.3	1.4	9.0	77.7	18.8	3.6
*Makra	1	254	0.0	99.6	0.4	18.5	62.6	36.2	1.2
*Punch Bangala	1	182	0.0	100.0	0.0	10.4	100.0	0.0	0.0
*Sonatoni	1	120	0.0	100.0	0.0	11.7	100.0	0.0	0.0
*Sripur	1	450	0.2	76.4	23.3	12.9	88.0	11.3	0.7
Sirajganj Sadar Upazila Total		124852	4.0	93.9	2.1	65.9	85.4	6.5	8.0
Sirajganj Sadar Upazila	1	87916	0.4	97.2	2.4	56.2	93.9	2.3	3.8
Sirajganj Sadar Upazila	2	35051	13.3	85.4	1.4	90.1	63.5	17.5	19.0
Sirajganj Sadar Upazila	3	1885	0.0	98.8	1.2	68.3	97.3	0.3	2.4
Sirajganj Paurashava	2	35051	13.3	85.4	1.4	90.1	63.5	17.5	19.0
Ward No-01 Total		2613	11.2	88.1	0.7	93.6	69.7	21.2	9.1
*Masimpur	2	1636	14.4	85.5	0.1	94.1	67.7	28.1	4.2
*Mahmud Pur	2	885	2.9	95.1	1.9	92.9	78.2	6.9	14.9
*New Market	2	92	33.7	66.3	0.0	92.4	23.9	37.0	39.1
Ward No-02 Total		3032	11.4	87.7	0.9	92.3	67.6	24.3	8.1
*Dear Dhangora	2	1000	6.1	93.9	0.0	92.8	66.9	24.0	9.1
*Kachari Para	2	221	19.9	80.1	0.0	96.8	47.5	44.8	7.7
*Sheikh Mujib Road (Part-1)	2	182	41.8	58.2	0.0	81.3	38.5	42.3	19.2
*Saya Dhangora	2	1629	10.1	88.2	1.7	92.6	74.0	19.7	6.3
Ward No-03 Total		1433	43.6	56.4	0.0	99.8	49.9	49.1	1.0
*Ismail Hossain Sirajee Road	2	106	58.5	41.5	0.0	99.1	62.3	37.7	0.0
*Mohammed Ali Road	2	62	43.5	56.5	0.0	100.0	48.4	51.6	0.0
*Moktar Para	2	189	36.0	64.0	0.0	99.5	41.8	57.1	1.1
*Munshi Meherullah Road	2	28	53.6	46.4	0.0	100.0	67.9	32.1	0.0
*Sheikh Mojib Road Uttar	2	308	33.4	66.6	0.0	100.0	49.4	49.7	1.0
*Sohrawardi Road	2	740	47.3	52.7	0.0	99.9	49.9	48.8	1.4
Ward No-04 Total		2386	6.5	93.0	0.5	97.3	75.9	19.3	4.8
*Rahmatganj	2	706	2.4	96.3	1.3	96.2	84.6	10.1	5.4
*Uttar Saya Dhangara	2	1680	8.2	91.6	0.2	97.7	72.3	23.2	4.5

RMO: 1 = Rural, 2 = Urban and 3 = Other Urban

Table C-15: Percentage distribution of general household by source of drinking water, electricity connection, tenancy status of house, residence and community

Administrative Unit *Residence* Community	RMO	Number of Households	Percentage of Source of Drinking Water			Percentage of Electricity Connection	Percentage of Tenancy of House		
			Tap	Tube-well	Others		Owned	Rented	Rent free
1	2	3	4	5	6	7	8	9	10
Ward No-05 Total		1982	13.0	87.0	0.0	95.4	55.9	36.2	7.9
*Dargah Road	2	135	33.3	66.7	0.0	100.0	37.0	52.6	10.4
*Ganja Bhangabari Purba	2	180	22.2	77.8	0.0	85.6	25.6	47.2	27.2
*Jublee Bagan	2	207	14.0	86.0	0.0	97.1	36.2	51.7	12.1
*Saya Gobinda	2	1460	9.9	90.1	0.0	95.9	64.2	31.2	4.7
Ward No-06 Total		2064	1.9	97.7	0.4	91.3	84.6	9.4	5.9
*Ganja Bhangabari (Part)	2	1256	2.4	97.1	0.5	92.5	82.8	11.3	5.9
*Nutan Bhangabari	2	808	1.1	98.5	0.4	89.4	87.5	6.6	5.9
Ward No-07 Total		2544	1.0	95.5	3.5	78.9	57.8	2.0	40.1
*Chak Kobdash Para	2	730	0.3	95.9	3.8	82.2	49.3	1.6	49.0
*Kushahata	2	111	0.0	97.3	2.7	71.2	91.9	1.8	6.3
*Kobdash Para	2	449	1.3	98.4	0.2	82.2	41.6	1.8	56.6
*Ranigram	2	1254	1.4	94.0	4.5	76.6	65.6	2.4	32.1
Ward No-08 Total		2487	20.7	78.9	0.4	94.7	74.3	19.4	6.3
*Bahir Gola (Marwari Patty)	2	406	34.5	65.3	0.2	100.0	59.1	39.4	1.5
*College Para	2	236	62.3	37.7	0.0	97.0	60.2	37.7	2.1
*Dattabari	2	679	17.8	82.0	0.1	96.2	80.4	15.8	3.8
*Jahanpur	2	1166	9.3	90.1	0.7	91.6	79.0	10.8	10.2
Ward No-09 Total		2434	3.5	94.0	2.5	85.5	92.2	2.8	5.1
*Akdala	2	1339	2.0	97.0	1.0	89.7	93.7	3.2	3.1
*Goyla Para	2	1095	5.3	90.4	4.3	80.3	90.2	2.2	7.6
Ward No-10 Total		1831	51.7	42.8	5.5	94.9	65.5	25.5	9.1
*B.L. School Road	2	412	60.0	35.0	5.1	96.4	79.1	15.5	5.3
*Dhanbandi J.C. Road	2	699	43.5	56.5	0.0	99.4	60.7	38.1	1.3
*Dhanbandi Uttar	2	720	55.0	34.0	11.0	89.6	62.4	18.9	18.8
Ward No-11 Total		2322	21.4	78.3	0.3	96.9	74.9	19.6	5.5
*Al-Mahmud Avenue (Hossainpur	2	34	91.2	8.8	0.0	100.0	20.6	79.4	0.0
*Dhanbandi (Dakhin)	2	444	34.0	64.9	1.1	98.6	65.1	21.2	13.7
*Hossainpur	2	1844	17.1	82.8	0.1	96.5	78.3	18.1	3.6
Ward No-12 Total		2044	33.7	65.8	0.6	96.3	49.0	31.2	19.8
*E.B.Road	2	291	76.6	23.0	0.3	98.6	60.5	36.4	3.1
*Kolgoyla	2	335	11.9	86.0	2.1	88.1	47.2	8.4	44.5
*Amlapara	2	543	31.3	68.0	0.7	95.8	43.1	29.1	27.8
*Sher-E-Bangla Road	2	875	29.1	70.9	0.0	99.0	49.6	39.5	10.9
Ward No-13 Total		2411	0.6	98.9	0.5	84.8	56.1	5.1	38.8
*Char Roypur	2	1215	0.5	98.5	1.0	85.7	44.5	0.8	54.7
*Roypur	2	1196	0.7	99.3	0.0	83.9	67.9	9.4	22.7
Ward No-14 Total		2415	1.0	95.0	3.9	71.4	44.7	4.9	50.4
*Char Malsha Para	2	860	0.0	97.4	2.6	62.3	11.6	3.5	84.9
*Char Mirpur	2	272	0.4	91.9	7.7	58.1	52.6	1.1	46.3
*Malsha Para	2	475	3.4	96.6	0.0	95.8	74.9	6.7	18.3
*Putiabari	2	808	1.0	92.6	6.4	71.2	59.5	6.6	33.9

RMO: 1 = Rural, 2 = Urban and 3 = Other Urban

Table C-15: Percentage distribution of general household by source of drinking water, electricity connection, tenancy status of house, residence and community

Administrative Unit *Residence* Community	RMO	Number of Households	Percentage of Source of Drinking Water			Percentage of Electricity Connection	Percentage of Tenancy of House		
			Tap	Tube-well	Others		Owned	Rented	Rent free
1	2	3	4	5	6	7	8	9	10
Ward No-15 Total		3053	4.4	94.8	0.8	86.4	34.8	12.3	52.9
*Mirpur Dakshingram	2	497	1.0	99.0	0.0	88.3	84.3	12.1	3.6
*Mirpur Uttargram	2	832	15.1	84.9	0.0	96.9	66.1	18.4	15.5
*Railway Colony	2	1724	0.2	98.4	1.3	80.8	5.4	9.5	85.1
Baghbati Union Total		12133	0.3	95.0	4.7	65.1	97.5	0.7	1.8
Baghbati Union	1	10248	0.4	94.3	5.3	64.5	97.6	0.7	1.7
Baghbati Union	3	1885	0.0	98.8	1.2	68.3	97.3	0.3	2.4
*Baghbati	1	372	0.8	93.3	5.9	71.8	96.2	2.4	1.3
*Baidya Dhaldob	1	526	0.0	90.1	9.9	74.5	99.2	0.2	0.6
Purba Baidya Dhaldob	1	226	0.0	87.6	12.4	69.9	99.6	0.4	0.0
Paschim Baidya Dhaldob	1	300	0.0	92.0	8.0	78.0	99.0	0.0	1.0
*Bejganti	1	745	0.5	97.0	2.4	79.6	95.6	0.7	3.8
Bejganti	1	494	0.6	96.6	2.8	81.0	94.5	1.0	4.5
Khorarganti	1	251	0.4	98.0	1.6	76.9	97.6	0.0	2.4
*Chak Mirakhor	1	399	0.0	100.0	0.0	82.5	94.0	5.3	0.8
*Chak Phulkocha	1	119	0.0	70.6	29.4	65.5	98.3	0.0	1.7
*Dhaldob	1	682	0.0	99.1	0.9	67.3	97.9	0.4	1.6
*Dattabari	3	1885	0.0	98.8	1.2	68.3	97.3	0.3	2.4
Madhya Dattabari	3	447	0.0	100.0	0.0	59.1	97.5	0.0	2.5
Purba Dattabari	3	587	0.0	100.0	0.0	62.0	98.1	0.2	1.7
Paschim Dattabari	3	851	0.0	97.4	2.6	77.6	96.6	0.6	2.8
*Garudaha	1	714	1.0	83.2	15.8	57.3	95.1	0.4	4.5
Purba Garudaha	1	479	1.5	82.0	16.5	55.1	94.8	0.6	4.6
Paschim Garudaha	1	235	0.0	85.5	14.5	61.7	95.7	0.0	4.3
*Ghorachara	1	1115	0.0	99.3	0.7	57.8	98.4	0.1	1.5
Purba Ghora Chara	1	469	0.0	100.0	0.0	62.5	97.7	0.2	2.1
Paschim Ghora Chara	1	646	0.0	98.8	1.2	54.3	98.9	0.0	1.1
*Harina Gopal	1	386	0.3	94.3	5.4	72.5	96.9	2.8	0.3
*Haripur	1	302	4.0	96.0	0.0	76.2	98.7	0.0	1.3
*Hasna	1	498	0.0	100.0	0.0	58.8	98.2	0.0	1.8
Hasna	1	269	0.0	100.0	0.0	57.2	97.0	0.0	3.0
Char Hasna	1	229	0.0	100.0	0.0	60.7	99.6	0.0	0.4
*Ichhamati	1	223	0.0	98.2	1.8	59.6	98.7	0.0	1.3
*Kanganti	1	358	0.8	84.1	15.1	64.0	98.6	0.0	1.4
*Maliganti	1	288	0.0	93.4	6.6	67.4	98.3	0.0	1.7
*Nandina	1	386	0.0	85.0	15.0	22.0	100.0	0.0	0.0
Nandina	1	187	0.0	100.0	0.0	17.1	100.0	0.0	0.0
Char Nandina	1	199	0.0	70.9	29.1	26.6	100.0	0.0	0.0
*Paniabari	1	210	0.5	99.5	0.0	69.0	100.0	0.0	0.0
*Phulkocha	1	1134	0.4	90.6	9.1	57.9	98.1	0.6	1.2
Purba Phulkocha	1	793	0.3	89.4	10.3	57.8	98.0	0.9	1.1
Paschim Phulkocha	1	341	0.6	93.3	6.2	58.4	98.5	0.0	1.5

RMO: 1 = Rural, 2 = Urban and 3 = Other Urban

Table C-15: Percentage distribution of general household by source of drinking water, electricity connection, tenancy status of house, residence and community

Administrative Unit *Residence* Community	RMO	Number of Households	Percentage of Source of Drinking Water			Percentage of Electricity Connection	Percentage of Tenancy of House		
			Tap	Tube-well	Others		Owned	Rented	Rent free
1	2	3	4	5	6	7	8	9	10
*Pipulbaria	1	579	0.0	99.3	0.7	71.8	97.4	1.6	1.0
*Rajibpur	1	403	0.0	98.5	1.5	66.5	99.8	0.0	0.2
*Rangaliaganti	1	508	0.2	95.5	4.3	66.5	95.9	0.6	3.5
*Subarnaganti	1	172	1.2	97.7	1.2	56.4	98.8	0.6	0.6
*Uttar Alakdia	1	129	0.0	100.0	0.0	58.9	95.3	1.6	3.1
Bahuli Union Total		8634	0.2	98.7	1.1	72.1	98.6	0.2	1.3
*Bagh Dumur	1	174	0.0	100.0	0.0	73.0	98.3	0.0	1.7
*Bahuli	1	584	0.2	99.8	0.0	61.6	98.1	0.3	1.5
*Brahmakhola	1	451	0.0	99.8	0.2	80.5	99.6	0.0	0.4
Brahmakhola	1	295	0.0	100.0	0.0	76.9	100.0	0.0	0.0
Char Berabari	1	17	0.0	100.0	0.0	70.6	100.0	0.0	0.0
Berabari	1	75	0.0	98.7	1.3	81.3	98.7	0.0	1.3
Gopinathpur	1	64	0.0	100.0	0.0	98.4	98.4	0.0	1.6
*Chandpal	1	227	0.4	98.7	0.9	81.5	100.0	0.0	0.0
Chandpal	1	141	0.7	97.9	1.4	83.0	100.0	0.0	0.0
Bil Chandpal	1	49	0.0	100.0	0.0	75.5	100.0	0.0	0.0
Duthkarganti	1	37	0.0	100.0	0.0	83.8	100.0	0.0	0.0
*Chhabsia	1	237	0.0	100.0	0.0	69.2	94.1	0.0	5.9
*Dakshin Alakdia	1	253	0.4	99.6	0.0	82.6	99.2	0.0	0.8
*Deoji	1	123	0.0	82.1	17.9	98.4	100.0	0.0	0.0
Deoji	1	83	0.0	83.1	16.9	97.6	100.0	0.0	0.0
Char Deoji	1	40	0.0	80.0	20.0	100.0	100.0	0.0	0.0
*Dhitpur Alal	1	465	0.9	99.1	0.0	74.8	98.5	0.0	1.5
Dhitpur Alal	1	404	1.0	99.0	0.0	72.5	98.3	0.0	1.7
Chak Chandi	1	61	0.0	100.0	0.0	90.2	100.0	0.0	0.0
*Dhitpur Kanu	1	271	0.0	100.0	0.0	53.9	100.0	0.0	0.0
Dhitpur Kanu	1	212	0.0	100.0	0.0	68.9	100.0	0.0	0.0
Char Dhitpur Kanu	1	59	0.0	100.0	0.0	0.0	100.0	0.0	0.0
*Dumur	1	887	0.1	95.7	4.2	63.9	98.1	0.2	1.7
Bhajon Dashganti	1	31	0.0	100.0	0.0	71.0	96.8	0.0	3.2
Dumur Golami	1	140	0.7	73.6	25.7	58.6	95.0	0.0	5.0
Paschim Dumur Musa	1	49	0.0	100.0	0.0	61.2	98.0	0.0	2.0
Dumur Isa	1	266	0.0	100.0	0.0	84.6	98.9	0.0	1.1
Dumur Barabari	1	40	0.0	100.0	0.0	75.0	95.0	2.5	2.5
Bil Gajaria	1	273	0.0	99.6	0.4	43.2	98.9	0.4	0.7
Joalbhanga	1	88	0.0	100.0	0.0	68.2	100.0	0.0	0.0
*Harinahata	1	238	1.3	98.7	0.0	47.5	97.9	0.0	2.1
*Kalidasganti	1	739	0.3	99.5	0.3	87.8	97.7	0.8	1.5
Kalidasganti	1	526	0.4	99.2	0.4	85.2	97.1	1.0	1.9
Mokterganti	1	119	0.0	100.0	0.0	95.8	98.3	0.8	0.8
Alampur	1	94	0.0	100.0	0.0	92.6	100.0	0.0	0.0
*Khaga	1	994	0.2	98.1	1.7	65.9	98.6	0.1	1.3

Table C-15: Percentage distribution of general household by source of drinking water, electricity connection, tenancy status of house, residence and community

Administrative Unit *Residence* Community	RMO	Number of Households	Percentage of Source of Drinking Water			Percentage of Electricity Connection	Percentage of Tenancy of House		
			Tap	Tube-well	Others		Owned	Rented	Rent free
1	2	3	4	5	6	7	8	9	10
Paschim Khaga	1	252	0.0	100.0	0.0	66.7	100.0	0.0	0.0
Purba Khaga	1	742	0.3	97.4	2.3	65.6	98.1	0.1	1.8
*Niamatpur	1	259	0.0	100.0	0.0	69.5	99.2	0.8	0.0
Niamatpur	1	213	0.0	100.0	0.0	68.1	99.1	0.9	0.0
Dighir Char	1	46	0.0	100.0	0.0	76.1	100.0	0.0	0.0
*Nutiharina	1	481	0.0	100.0	0.0	79.6	99.4	0.0	0.6
Islampur	1	229	0.0	100.0	0.0	76.9	99.1	0.0	0.9
Gobindapur	1	136	0.0	100.0	0.0	90.4	99.3	0.0	0.7
Char Islampur	1	116	0.0	100.0	0.0	72.4	100.0	0.0	0.0
*Padumpal	1	407	0.0	100.0	0.0	53.8	99.0	0.0	1.0
Padumpal	1	359	0.0	100.0	0.0	50.7	98.9	0.0	1.1
Char Padumpal	1	48	0.0	100.0	0.0	77.1	100.0	0.0	0.0
*Raghurganti	1	317	0.0	98.4	1.6	65.0	98.4	0.0	1.6
*Rahimpur	1	461	0.0	98.5	1.5	84.8	98.9	0.4	0.7
Rahimpur	1	148	0.0	100.0	0.0	60.1	98.6	0.0	1.4
Dhopa Para	1	178	0.0	96.1	3.9	100.0	100.0	0.0	0.0
Dwobhanga	1	135	0.0	100.0	0.0	91.9	97.8	1.5	0.7
*Rajapur	1	650	0.0	100.0	0.0	83.1	98.9	0.0	1.1
Rajapur	1	357	0.0	100.0	0.0	86.3	99.7	0.0	0.3
Machdakandi	1	293	0.0	100.0	0.0	79.2	98.0	0.0	2.0
*Ratani	1	170	0.0	100.0	0.0	93.5	97.1	0.0	2.9
*Saraichandi	1	180	0.0	100.0	0.0	44.4	98.9	0.0	1.1
*Singarganti	1	66	0.0	100.0	0.0	90.9	100.0	0.0	0.0
Singarganti	1	29	0.0	100.0	0.0	96.6	100.0	0.0	0.0
Dumur Kabir	1	37	0.0	100.0	0.0	86.5	100.0	0.0	0.0
Kalia Haripur Union Total		10919	0.8	97.0	2.2	68.9	91.7	1.4	6.9
*Banbaria	1	3011	0.4	97.3	2.3	71.4	91.1	1.1	7.8
Paik Para	1	425	0.5	99.3	0.2	58.4	93.6	0.0	6.4
Banbaria	1	826	0.5	99.0	0.5	71.3	93.5	0.8	5.7
Dighalkandi	1	434	0.9	93.5	5.5	80.6	85.9	3.0	11.1
Char Banbaria	1	530	0.0	100.0	0.0	84.3	95.3	1.5	3.2
Char Dighalkandi	1	65	0.0	100.0	0.0	66.2	95.4	0.0	4.6
Kadai	1	349	0.0	100.0	0.0	81.9	98.6	0.0	1.4
Kashiahata	1	202	1.0	99.0	0.0	76.2	98.5	0.0	1.5
Ghona Para	1	180	0.0	77.2	22.8	17.8	50.0	2.2	47.8
*Bara Piari	1	73	0.0	100.0	0.0	52.1	100.0	0.0	0.0
*Barakandi	1	293	0.0	93.9	6.1	57.3	84.6	0.0	15.4
*Beltia	1	150	0.0	98.7	1.3	1.3	84.0	1.3	14.7
*Biara	1	294	0.0	82.0	18.0	36.1	66.3	0.3	33.3
*Chakli	1	264	0.0	100.0	0.0	63.6	100.0	0.0	0.0
*Char Safri	1	79	0.0	93.7	6.3	0.0	100.0	0.0	0.0
*Chhatiantali	1	678	0.4	99.6	0.0	52.1	96.2	1.0	2.8

RMO: 1 = Rural, 2 = Urban and 3 = Other Urban

Table C-15: Percentage distribution of general household by source of drinking water, electricity connection, tenancy status of house, residence and community

Administrative Unit *Residence* Community	RMO	Number of Households	Percentage of Source of Drinking Water			Percentage of Electricity Connection	Percentage of Tenancy of House		
			Tap	Tube-well	Others		Owned	Rented	Rent free
1	2	3	4	5	6	7	8	9	10
*Chhota Piari	1	148	2.0	97.3	0.7	47.3	75.7	4.1	20.3
*Kalia Chaudhuri	1	3810	1.8	96.3	1.9	79.2	90.8	2.9	6.4
Kalia	1	861	0.1	97.7	2.2	73.4	96.2	0.2	3.6
Kanda Para	1	1798	3.1	94.2	2.8	81.0	90.1	4.0	5.9
Char Para	1	259	3.1	96.9	0.0	81.5	91.9	4.2	3.9
Kallani	1	280	0.4	97.9	1.8	77.5	92.9	1.4	5.7
Char Kallani	1	122	2.5	97.5	0.0	87.7	82.0	13.1	4.9
Sarkarpara	1	259	0.0	100.0	0.0	79.9	72.6	1.5	25.9
Moulvipara	1	231	0.0	100.0	0.0	80.5	97.4	0.0	2.6
*Kalia Haripur	1	353	0.3	99.7	0.0	79.3	98.9	0.0	1.1
*Maragram	1	172	0.0	100.0	0.0	34.9	98.8	0.0	1.2
*Narayanbari	1	745	0.0	99.7	0.3	63.1	97.4	0.0	2.6
Rajabnagar	1	142	0.0	100.0	0.0	84.5	95.8	0.0	4.2
Char Haripur	1	603	0.0	99.7	0.3	58.0	97.8	0.0	2.2
*Ramganti	1	239	0.0	99.6	0.4	95.0	99.6	0.4	0.0
*Tentulia	1	610	0.2	98.4	1.5	67.4	94.9	0.0	5.1
Tentulia	1	240	0.0	98.8	1.3	63.3	93.8	0.0	6.3
Chuniahati	1	213	0.0	99.1	0.9	74.2	93.4	0.0	6.6
Kazi Para	1	157	0.6	96.8	2.5	64.3	98.7	0.0	1.3
Kaoakola Union Total		3954	0.1	94.3	5.6	4.9	94.3	3.9	1.9
*Kagmari	1	100	0.0	100.0	0.0	1.0	100.0	0.0	0.0
*Baira(Hat)	1	233	0.0	100.0	0.0	2.6	97.9	2.1	0.0
*Baniabari	1	119	0.0	100.0	0.0	0.0	100.0	0.0	0.0
*Bara Koyra	1	240	0.8	96.3	2.9	0.8	100.0	0.0	0.0
*Barni	1	89	0.0	86.5	13.5	4.5	100.0	0.0	0.0
*Bera Bari	1	149	0.0	100.0	0.0	0.0	99.3	0.0	0.7
*Bhutma	1	102	2.0	60.8	37.3	0.0	99.0	0.0	1.0
*Chandal Baira	1	239	0.0	100.0	0.0	6.7	100.0	0.0	0.0
*Chhota Koyra	1	120	0.0	99.2	0.8	10.8	75.8	16.7	7.5
*Dogachhi	1	235	0.0	97.0	3.0	6.0	70.2	20.9	8.9
*Haldia(Kagmari)	1	62	0.0	96.8	3.2	1.6	72.6	22.6	4.8
*Kaigari Dorta	1	351	0.0	85.8	14.2	2.8	91.7	2.0	6.3
*Kaoakola	1	240	0.0	99.6	0.4	0.4	100.0	0.0	0.0
*Katenga	1	240	0.0	87.5	12.5	5.0	91.7	7.9	0.4
*Khurda Katenga	1	240	0.0	100.0	0.0	0.8	98.8	0.0	1.3
*Kuri Para	1	179	0.0	75.4	24.6	5.6	91.1	5.0	3.9
*Mahes Kangla	1	215	0.5	99.5	0.0	10.7	96.7	0.9	2.3
*Mirzapur	1	100	0.0	99.0	1.0	8.0	100.0	0.0	0.0
*Sayaseka	1	240	0.0	98.8	1.3	15.4	100.0	0.0	0.0
*Singabil Haldia	1	221	0.0	89.1	10.9	14.5	87.3	12.2	0.5
*Uttar Jamua	1	240	0.0	100.0	0.0	0.0	99.6	0.4	0.0
Khoksabari Union Total		7032	0.2	97.6	2.2	52.0	88.3	8.2	3.5

Table C-15: Percentage distribution of general household by source of drinking water, electricity connection, tenancy status of house, residence and community

Administrative Unit *Residence* Community	RMO	Number of Households	Percentage of Source of Drinking Water			Percentage of Electricity Connection	Percentage of Tenancy of House		
			Tap	Tube-well	Others		Owned	Rented	Rent free
1	2	3	4	5	6	7	8	9	10
*Brahmanganti	1	502	0.0	100.0	0.0	65.7	99.2	0.2	0.6
Brahmanganti	1	277	0.0	100.0	0.0	68.6	98.6	0.4	1.1
Char Brahmanganti	1	225	0.0	100.0	0.0	62.2	100.0	0.0	0.0
*Diar Pachil	1	279	0.0	100.0	0.0	34.8	100.0	0.0	0.0
*Gonerganti	1	589	0.8	94.9	4.2	61.0	72.5	20.4	7.1
Gonerganti	1	471	1.1	93.6	5.3	64.1	77.5	16.3	6.2
Chhota Ganerganti	1	118	0.0	100.0	0.0	48.3	52.5	36.4	11.0
*Khalisakura	1	604	0.0	98.8	1.2	21.7	57.0	38.7	4.3
Khalisakura	1	358	0.0	100.0	0.0	34.9	79.9	13.7	6.4
Noada Shailabari	1	246	0.0	97.2	2.8	2.4	23.6	75.2	1.2
*Khoksabari	1	1626	0.1	96.1	3.8	47.3	85.0	10.1	4.9
Khoksabari	1	515	0.0	97.9	2.1	38.1	79.4	14.2	6.4
Char Khoksabari	1	467	0.0	94.6	5.4	57.4	91.4	7.3	1.3
Khokshabari Hospital	1	259	0.4	95.4	4.2	61.8	91.1	4.2	4.6
Puran Shailabari	1	385	0.3	95.8	3.9	37.7	80.5	12.2	7.3
*Munsumi	1	432	0.2	96.3	3.5	74.1	99.1	0.5	0.5
Munsumi	1	223	0.0	100.0	0.0	70.9	99.1	0.9	0.0
Chandrakona Munsumi	1	209	0.5	92.3	7.2	77.5	99.0	0.0	1.0
*Naoda Telkupi	1	403	0.2	99.3	0.5	57.1	99.3	0.2	0.5
*Pachil	1	545	0.0	97.4	2.6	25.7	93.8	1.1	5.1
Pachil	1	384	0.0	96.4	3.6	22.9	94.3	1.6	4.2
Talgachhi Pachil	1	161	0.0	100.0	0.0	32.3	92.5	0.0	7.5
*Sailabari	1	388	0.0	99.7	0.3	32.7	87.6	8.0	4.4
Sailabari	1	268	0.0	99.6	0.4	30.6	87.3	7.1	5.6
Char Shailabari	1	120	0.0	100.0	0.0	37.5	88.3	10.0	1.7
*Saluabhita	1	414	0.0	100.0	0.0	74.4	98.3	1.2	0.5
*Satkiabari	1	496	0.0	98.4	1.6	62.9	96.6	0.6	2.8
Satikabari	1	297	0.0	100.0	0.0	64.3	97.6	0.0	2.4
Baniagati	1	199	0.0	96.0	4.0	60.8	95.0	1.5	3.5
*Telkupi	1	754	0.4	96.9	2.7	70.8	94.4	1.2	4.4
Telkupi	1	120	0.0	100.0	0.0	69.2	99.2	0.8	0.0
Sultanganj Para	1	264	0.0	97.7	2.3	68.6	95.1	1.1	3.8
Nutanpara	1	114	0.9	98.2	0.9	70.2	97.4	0.0	2.6
Nailsapara	1	256	0.8	94.1	5.1	74.2	90.2	2.0	7.8
Mechhra Union Total		5659	0.1	95.8	4.1	10.9	98.8	0.9	0.3
*Akna Dighi	1	803	0.0	97.9	2.1	11.7	99.8	0.1	0.1
*Betua	1	202	0.0	100.0	0.0	5.0	100.0	0.0	0.0
*Chandganj Mudi Para	1	166	0.0	100.0	0.0	1.2	100.0	0.0	0.0
*Char Kharua	1	99	0.0	55.6	44.4	1.0	93.9	1.0	5.1
*Ghatia	1	420	0.2	99.8	0.0	20.5	99.5	0.0	0.5
*Haribhaga	1	298	0.3	99.3	0.3	24.8	100.0	0.0	0.0
*Joykrishna Para	1	76	0.0	100.0	0.0	9.2	100.0	0.0	0.0

Table C-15: Percentage distribution of general household by source of drinking water, electricity connection, tenancy status of house, residence and community

Administrative Unit *Residence* Community	RMO	Number of Households	Percentage of Source of Drinking Water			Percentage of Electricity Connection	Percentage of Tenancy of House		
			Tap	Tube-well	Others		Owned	Rented	Rent free
1	2	3	4	5	6	7	8	9	10
*Kechuahata	1	105	1.9	98.1	0.0	33.3	100.0	0.0	0.0
*Kharua	1	50	0.0	100.0	0.0	34.0	100.0	0.0	0.0
*Khas Baliamenda	1	210	0.0	100.0	0.0	8.6	100.0	0.0	0.0
*Khashurkandi	1	30	0.0	100.0	0.0	0.0	100.0	0.0	0.0
*Khidirpur	1	92	0.0	79.3	20.7	3.3	100.0	0.0	0.0
*Matikura	1	96	0.0	100.0	0.0	0.0	100.0	0.0	0.0
*Mechhra	1	772	0.1	89.2	10.6	11.3	100.0	0.0	0.0
Suri Mechhra	1	360	0.0	100.0	0.0	10.3	100.0	0.0	0.0
Mechhara Khamar Para	1	237	0.4	77.2	22.4	17.7	100.0	0.0	0.0
Mechhara Hatpara	1	175	0.0	83.4	16.6	4.6	100.0	0.0	0.0
*Par Mechhra	1	141	0.0	100.0	0.0	9.2	100.0	0.0	0.0
*Rehaihurkandi Bhangra	1	102	0.0	61.8	38.2	18.6	100.0	0.0	0.0
*Ruksa	1	1263	0.0	99.3	0.7	4.0	98.8	1.0	0.2
Ruksa	1	990	0.0	99.1	0.9	4.2	98.5	1.2	0.3
Neogibari	1	273	0.0	100.0	0.0	3.3	100.0	0.0	0.0
*Sachalia	1	232	0.0	100.0	0.0	12.9	88.4	9.9	1.7
*Teghari	1	502	0.0	96.2	3.8	13.9	97.2	2.4	0.4
Ratankandi Union Total		11861	0.2	98.5	1.3	51.4	96.0	2.8	1.3
*Ag Baira	1	432	0.0	100.0	0.0	79.9	99.5	0.0	0.5
Ag Baira	1	330	0.0	100.0	0.0	93.6	99.4	0.0	0.6
Char Baira	1	102	0.0	100.0	0.0	35.3	100.0	0.0	0.0
*Bahuka	1	2274	0.1	99.1	0.8	44.1	90.6	7.8	1.6
Purba Bahuka	1	901	0.0	99.2	0.8	15.1	80.9	17.5	1.6
Paschim Bahuka	1	661	0.2	98.3	1.5	54.5	94.6	2.7	2.7
Gazaria	1	500	0.0	99.8	0.2	68.8	99.0	0.2	0.8
Bhemara	1	212	0.5	99.5	0.0	76.4	100.0	0.0	0.0
*Benipur	1	174	0.0	100.0	0.0	86.2	100.0	0.0	0.0
*Bhellabari	1	212	0.0	100.0	0.0	59.4	99.5	0.0	0.5
*Chak Bahuka	1	2211	0.4	98.8	0.8	58.2	98.0	1.6	0.4
Kuri Para	1	278	1.1	98.9	0.0	63.7	99.3	0.0	0.7
Purba Kuralia	1	1091	0.3	98.6	1.1	58.6	98.7	1.0	0.3
Chilgacha	1	752	0.3	98.9	0.8	54.3	96.3	3.2	0.5
Ruperber	1	90	0.0	100.0	0.0	68.9	100.0	0.0	0.0
*Ekdala	1	1813	0.2	98.2	1.6	35.0	98.2	0.2	1.6
Uttar Ekdala	1	1040	0.3	97.7	2.0	39.6	98.0	0.3	1.7
Dakshin Ekdala	1	773	0.0	99.0	1.0	28.8	98.6	0.0	1.4
*Gobinda Patal	1	232	0.4	75.9	23.7	59.1	98.3	0.0	1.7
*Harina	1	491	0.4	97.8	1.8	74.7	83.9	12.6	3.5
*Harinarayanpur	1	209	0.0	98.1	1.9	35.4	99.0	0.0	1.0
*Khamarganti	1	180	0.0	100.0	0.0	6.1	100.0	0.0	0.0
*Kholabari	1	307	0.7	99.3	0.0	81.8	99.7	0.0	0.3
Kholabari	1	117	1.7	98.3	0.0	88.0	100.0	0.0	0.0

RMO: 1 = Rural, 2 = Urban and 3 = Other Urban

Table C-15: Percentage distribution of general household by source of drinking water, electricity connection, tenancy status of house, residence and community

Administrative Unit *Residence* Community	RMO	Number of Households	Percentage of Source of Drinking Water			Percentage of Electricity Connection	Percentage of Tenancy of House		
			Tap	Tube-well	Others		Owned	Rented	Rent free
1	2	3	4	5	6	7	8	9	10
Porabari	1	190	0.0	100.0	0.0	77.9	99.5	0.0	0.5
*Khorada Baira	1	366	0.5	99.5	0.0	54.6	100.0	0.0	0.0
*Maishamura	1	790	0.4	97.8	1.8	49.4	96.6	0.5	2.9
*Narayandia	1	591	0.0	98.6	1.4	61.3	98.8	0.0	1.2
Narayandia	1	303	0.0	100.0	0.0	89.1	99.7	0.0	0.3
Krishna Jibpur	1	169	0.0	95.3	4.7	23.1	97.0	0.0	3.0
Madrabari	1	119	0.0	100.0	0.0	44.5	99.2	0.0	0.8
*Phulbaira	1	303	0.3	99.7	0.0	30.7	100.0	0.0	0.0
Phulbaira	1	204	0.5	99.5	0.0	44.1	100.0	0.0	0.0
Baira Narayan	1	99	0.0	100.0	0.0	3.0	100.0	0.0	0.0
*Ratankandi	1	234	0.4	99.6	0.0	61.5	78.6	19.2	2.1
*Saratail	1	214	0.5	99.5	0.0	64.5	98.6	0.0	1.4
*Shyampur	1	616	0.0	100.0	0.0	57.0	98.2	0.0	1.8
*Sukdebpur	1	212	0.0	99.1	0.9	17.9	99.5	0.5	0.0
Saidabad Union Total		10458	0.5	98.4	1.2	56.2	86.1	2.4	11.5
*Baoitara	1	1543	0.4	96.9	2.7	62.9	83.5	0.0	16.5
Paschim Baoitara	1	1145	0.3	96.0	3.7	61.9	80.3	0.0	19.7
Mulibari	1	398	0.5	99.5	0.0	65.6	93.0	0.0	7.0
*Bara Shimul Panchasona	1	782	2.9	92.8	4.2	37.0	73.3	5.2	21.5
*Birhati	1	93	0.0	94.6	5.4	3.2	74.2	22.6	3.2
*Chak Boyra	1	109	0.0	100.0	0.0	0.0	44.0	36.7	19.3
*Dukhiabari	1	437	0.0	99.8	0.2	57.2	80.1	0.9	19.0
Purba Dukhiabari	1	87	0.0	100.0	0.0	42.5	63.2	0.0	36.8
Paschim Dukhiabari	1	350	0.0	99.7	0.3	60.9	84.3	1.1	14.6
*Gachhabari	1	442	0.7	99.3	0.0	70.6	80.8	1.1	18.1
Purba Gachhabari	1	150	1.3	98.7	0.0	50.0	88.0	0.0	12.0
Paschim Gachhabari	1	292	0.3	99.7	0.0	81.2	77.1	1.7	21.2
*Jamtail Khidirpur	1	472	0.0	99.4	0.6	50.8	95.1	0.0	4.9
Jamtail Khidirpur	1	203	0.0	98.5	1.5	62.6	91.1	0.0	8.9
Dighir Char	1	269	0.0	100.0	0.0	42.0	98.1	0.0	1.9
*Jamtail Das	1	600	1.0	98.8	0.2	52.2	86.5	9.3	4.2
Uttar Porabari	1	337	1.8	98.2	0.0	53.4	76.9	16.6	6.5
Dakshin Porabari	1	263	0.0	99.6	0.4	50.6	98.9	0.0	1.1
*Jarila	1	803	0.1	99.3	0.6	63.9	99.6	0.2	0.1
Jarila	1	432	0.0	100.0	0.0	57.2	99.5	0.5	0.0
Maisura	1	82	1.2	93.9	4.9	64.6	100.0	0.0	0.0
Jarila Madhyapara	1	200	0.0	99.5	0.5	76.0	99.5	0.0	0.5
Jarila Digrir Char	1	89	0.0	100.0	0.0	68.5	100.0	0.0	0.0
*Jamunabali	1	162	0.0	100.0	0.0	1.2	87.7	3.7	8.6
*Khas Barashimul	1	128	1.6	96.1	2.3	19.5	82.8	0.8	16.4
*Khas Chhatragachha	1	101	0.0	100.0	0.0	45.5	77.2	0.0	22.8
*Konaganti	1	196	0.0	100.0	0.0	65.8	99.5	0.5	0.0

Table C-15: Percentage distribution of general household by source of drinking water, electricity connection, tenancy status of house, residence and community

Administrative Unit *Residence* Community	RMO	Number of Households	Percentage of Source of Drinking Water			Percentage of Electricity Connection	Percentage of Tenancy of House		
			Tap	Tube-well	Others		Owned	Rented	Rent free
1	2	3	4	5	6	7	8	9	10
*Krishnapur Kadda	1	429	0.0	99.8	0.2	53.8	91.4	3.0	5.6
*Purba Mohanpur	1	518	0.2	99.6	0.2	59.3	97.5	0.0	2.5
Purba Mohanpur	1	324	0.3	99.7	0.0	62.7	97.5	0.0	2.5
Paschim Mohanpur	1	194	0.0	99.5	0.5	53.6	97.4	0.0	2.6
*Rehai Chhatragachha	1	86	0.0	100.0	0.0	12.8	84.9	1.2	14.0
*Sadanandapur	1	269	0.4	99.3	0.4	87.7	81.8	15.2	3.0
*Saidabad	1	1220	0.2	99.6	0.2	54.1	74.7	0.9	24.4
Uttar Saidabad	1	626	0.3	99.7	0.0	42.5	67.9	1.3	30.8
Dakshin Saidabad	1	506	0.0	99.6	0.4	72.9	85.6	0.0	14.4
Kalibari	1	88	0.0	98.9	1.1	28.4	60.2	3.4	36.4
*Sartia	1	2068	0.2	98.6	1.2	64.7	93.2	0.3	6.5
Bara Sartia	1	458	0.2	98.7	1.1	76.6	93.7	1.1	5.2
Natun Sartia	1	686	0.0	99.7	0.3	72.0	90.7	0.0	9.3
Purba Sartia Char	1	228	0.9	98.7	0.4	61.4	91.7	0.0	8.3
Paschim Sartia	1	292	0.3	99.7	0.0	58.2	100.0	0.0	0.0
Hat Sartia	1	404	0.0	96.0	4.0	45.0	92.8	0.2	6.9
Shialkul Union Total		10145	1.1	98.3	0.6	75.5	93.1	3.4	3.6
*Aria Mohan	1	417	1.0	98.8	0.2	68.6	93.5	0.2	6.2
*Bahuti	1	648	0.5	98.9	0.6	79.5	98.6	0.5	0.9
*Bara Hamkuria	1	585	0.3	99.7	0.0	74.7	94.5	0.2	5.3
Bara Hamkuria	1	421	0.5	99.5	0.0	72.7	92.9	0.2	6.9
Rajakhar Char	1	164	0.0	100.0	0.0	79.9	98.8	0.0	1.2
*Bildhali	1	398	0.3	99.2	0.5	73.6	93.0	1.3	5.8
*Chak Shialkul	1	601	6.5	93.3	0.2	89.9	83.0	13.3	3.7
*Chandidasganti	1	978	0.2	97.9	1.9	68.9	96.0	1.2	2.8
Chandidasganti	1	852	0.2	97.5	2.2	70.2	96.4	1.4	2.2
Saraichandi	1	126	0.0	100.0	0.0	60.3	93.7	0.0	6.3
*Chhota Hamkuria	1	117	0.0	99.1	0.9	57.3	99.1	0.0	0.9
*Dhukuria	1	606	0.0	99.5	0.5	65.7	96.0	0.5	3.5
*Fulbari	1	463	0.0	99.8	0.2	79.0	95.2	0.9	3.9
*Jagatganti	1	478	0.2	97.7	2.1	84.1	99.6	0.0	0.4
*Jamua	1	289	0.0	100.0	0.0	87.9	98.6	0.0	1.4
*Kayalganti Shibnathpur	1	481	0.0	100.0	0.0	63.6	96.0	0.0	4.0
Kayalganti	1	167	0.0	100.0	0.0	82.0	96.4	0.0	3.6
Shibnathpur	1	314	0.0	100.0	0.0	53.8	95.9	0.0	4.1
*Khorda Sialkol	1	640	0.0	99.8	0.2	86.7	94.7	2.3	3.0
Khorda Shialkul	1	380	0.0	100.0	0.0	80.3	95.3	3.4	1.3
Char Para	1	144	0.0	99.3	0.7	93.8	91.0	0.0	9.0
Dairkalia	1	116	0.0	100.0	0.0	99.1	97.4	1.7	0.9
*Paiksa	1	361	0.6	98.3	1.1	84.8	97.0	0.6	2.5
*Paschim Konaganti	1	119	0.0	97.5	2.5	56.3	98.3	1.7	0.0
*Paschim Mohanpur	1	90	0.0	100.0	0.0	45.6	100.0	0.0	0.0

Table C-15: Percentage distribution of general household by source of drinking water, electricity connection, tenancy status of house, residence and community

Administrative Unit *Residence* Community	RMO	Number of Households	Percentage of Source of Drinking Water			Percentage of Electricity Connection	Percentage of Tenancy of House		
			Tap	Tube-well	Others		Owned	Rented	Rent free
1	2	3	4	5	6	7	8	9	10
*Raghunathpur	1	1069	2.7	97.0	0.3	72.2	85.5	9.0	5.5
Raghunathpur	1	633	0.0	100.0	0.0	63.3	96.4	0.0	3.6
Badhayanath	1	436	6.7	92.7	0.7	85.1	69.7	22.0	8.3
*Sialkol	1	840	3.1	96.9	0.0	79.0	83.0	11.0	6.1
Shialkul	1	442	5.7	94.3	0.0	83.5	74.2	17.4	8.4
Shyampur	1	398	0.3	99.7	0.0	74.1	92.7	3.8	3.5
*Silanda	1	515	0.0	98.3	1.7	64.3	91.8	4.7	3.5
*Uttar Saratia	1	450	0.0	100.0	0.0	84.9	98.4	0.2	1.3
Chhangachha Union Total		9006	0.2	97.0	2.8	55.1	96.5	0.8	2.7
*Aminpur	1	464	0.0	98.3	1.7	51.9	97.4	0.0	2.6
Aminpur	1	354	0.0	99.7	0.3	43.2	97.5	0.0	2.5
Machhuakandi	1	110	0.0	93.6	6.4	80.0	97.3	0.0	2.7
*Balidaha	1	110	0.0	94.5	5.5	8.2	93.6	0.0	6.4
*Balighugri	1	712	0.3	99.7	0.0	65.9	96.8	0.0	3.2
Balighugri	1	442	0.5	99.5	0.0	61.8	95.0	0.0	5.0
Char Balighugri	1	270	0.0	100.0	0.0	72.6	99.6	0.0	0.4
*Bhatpiari	1	400	0.0	84.3	15.8	40.5	86.3	2.3	11.5
*Bhurbhuria	1	332	0.0	100.0	0.0	54.5	95.8	0.0	4.2
*Bil Nalchungi	1	415	0.2	99.8	0.0	87.7	98.8	0.5	0.7
*Bil Silpatta	1	167	2.4	94.6	3.0	68.9	100.0	0.0	0.0
*Chhangachha	1	1712	0.1	98.0	1.9	57.1	98.6	0.3	1.1
*Gupir Para	1	765	0.1	99.6	0.3	59.7	98.7	0.0	1.3
*Itali	1	331	0.3	99.7	0.0	55.6	91.5	0.0	8.5
*Jhinaiganti	1	233	0.0	100.0	0.0	60.9	98.7	0.4	0.9
Jhinaiganti	1	139	0.0	100.0	0.0	53.2	99.3	0.0	0.7
Dakatiabari	1	94	0.0	100.0	0.0	72.3	97.9	1.1	1.1
*Khata	1	779	0.0	95.0	5.0	59.7	97.7	0.0	2.3
Kaim Khata	1	321	0.0	88.2	11.8	24.0	94.7	0.0	5.3
Par Khata	1	117	0.0	99.1	0.9	52.1	99.1	0.0	0.9
Char Khata	1	341	0.0	100.0	0.0	95.9	100.0	0.0	0.0
*Naoda Phulkocha	1	541	0.7	99.1	0.2	61.2	97.4	0.7	1.8
*Panch Thakuri	1	1092	0.0	99.5	0.5	43.6	99.4	0.2	0.5
*Par Pachi	1	380	0.0	85.3	14.7	54.5	81.3	10.5	8.2
*Sahangachha	1	282	0.4	99.6	0.0	37.6	94.7	2.1	3.2
*Simla	1	291	0.0	88.3	11.7	26.5	97.3	0.0	2.7
Simla	1	171	0.0	100.0	0.0	25.1	96.5	0.0	3.5
Par Simla	1	120	0.0	71.7	28.3	28.3	98.3	0.0	1.7
Tarash Upazila Total		48847	0.8	95.7	3.5	40.2	96.1	0.8	3.1
Tarash Upazila	1	46779	0.5	96.0	3.5	38.4	96.6	0.3	3.1
Tarash Upazila	3	2068	8.2	88.8	2.9	81.0	86.2	12.0	1.8
Baruhas Union Total		6414	0.4	95.9	3.7	40.6	97.7	0.4	1.8
*Asanbari	1	113	0.0	100.0	0.0	78.8	90.3	0.0	9.7

Table C-15: Percentage distribution of general household by source of drinking water, electricity connection, tenancy status of house, residence and community

Administrative Unit *Residence* Community	RMO	Number of Households	Percentage of Source of Drinking Water			Percentage of Electricity Connection	Percentage of Tenancy of House		
			Tap	Tube-well	Others		Owned	Rented	Rent free
1	2	3	4	5	6	7	8	9	10
*Baidyanathpur	1	105	0.0	100.0	0.0	71.4	100.0	0.0	0.0
*Bara Pota	1	186	0.0	84.4	15.6	3.2	100.0	0.0	0.0
*Baruhas	1	330	0.3	99.7	0.0	57.0	86.4	5.2	8.5
*Bastul	1	683	0.6	90.6	8.8	30.5	98.0	0.6	1.5
*Batgari	1	91	0.0	93.4	6.6	14.3	100.0	0.0	0.0
*Binodpur	1	371	0.0	100.0	0.0	52.6	98.4	1.3	0.3
Binodpur	1	216	0.0	100.0	0.0	59.7	97.7	2.3	0.0
Kharkharia	1	155	0.0	100.0	0.0	42.6	99.4	0.0	0.6
*Binshara	1	883	0.2	94.7	5.1	17.0	97.2	0.1	2.7
*Chak Mirzapur	1	48	0.0	87.5	12.5	31.3	100.0	0.0	0.0
*Chaubaria Chauki	1	172	0.6	92.4	7.0	50.6	99.4	0.6	0.0
*Chhota Pota	1	132	0.0	100.0	0.0	17.4	100.0	0.0	0.0
*Digharia	1	600	0.3	98.3	1.3	51.5	99.8	0.0	0.2
*Kahit Tentulia	1	117	0.0	94.9	5.1	67.5	100.0	0.0	0.0
*Kazipur	1	190	3.2	93.2	3.7	47.9	100.0	0.0	0.0
*Kusumbi	1	483	0.8	97.9	1.2	56.9	99.8	0.0	0.2
*Langal Murr	1	22	0.0	100.0	0.0	0.0	100.0	0.0	0.0
*Lausen	1	155	0.0	81.3	18.7	54.8	99.4	0.0	0.6
*Manoharpur	1	293	0.0	99.7	0.3	24.9	99.0	0.0	1.0
*Palashi	1	215	0.0	100.0	0.0	8.4	97.7	0.0	2.3
*Penguari	1	398	0.3	99.7	0.0	61.1	99.7	0.0	0.3
*Rani Dighi	1	136	0.7	99.3	0.0	47.1	98.5	0.0	1.5
*Shashan Dighi	1	90	4.4	95.6	0.0	77.8	96.7	0.0	3.3
*Sandra	1	313	0.0	94.2	5.8	44.1	93.0	0.0	7.0
*Sarabari	1	188	0.5	99.5	0.0	46.3	97.9	0.0	2.1
*Shibpur	1	39	0.0	97.4	2.6	46.2	100.0	0.0	0.0
*Tentulia	1	61	0.0	96.7	3.3	11.5	100.0	0.0	0.0
Deshigram Union Total		5515	0.1	96.9	2.9	34.1	94.7	0.5	4.8
*Arangail	1	627	0.0	99.4	0.6	36.0	98.6	0.3	1.1
Arangail	1	556	0.0	100.0	0.0	36.2	98.4	0.4	1.3
Dogharia	1	71	0.0	94.4	5.6	35.2	100.0	0.0	0.0
*Baldi Para	1	104	2.9	97.1	0.0	27.9	89.4	0.0	10.6
*Bara Majh Dakshina	1	186	1.6	64.0	34.4	50.5	88.7	3.2	8.1
*Bhatar Para	1	44	0.0	100.0	0.0	50.0	100.0	0.0	0.0
*Bhogalman	1	185	0.0	100.0	0.0	37.8	97.8	0.0	2.2
*Bishamdanga	1	252	0.0	99.6	0.4	45.6	99.6	0.4	0.0
Bishamdanga	1	57	0.0	100.0	0.0	0.0	100.0	0.0	0.0
Dattabari	1	85	0.0	100.0	0.0	60.0	100.0	0.0	0.0
Teghari	1	23	0.0	100.0	0.0	0.0	100.0	0.0	0.0
Boail	1	57	0.0	98.2	1.8	70.2	100.0	0.0	0.0
Ramballabhpur	1	30	0.0	100.0	0.0	80.0	96.7	3.3	0.0
*Chandibhog	1	254	0.0	100.0	0.0	48.0	99.2	0.0	0.8

RMO: 1 = Rural, 2 = Urban and 3 = Other Urban

Table C-15: Percentage distribution of general household by source of drinking water, electricity connection, tenancy status of house, residence and community

Administrative Unit *Residence* Community	RMO	Number of Households	Percentage of Source of Drinking Water			Percentage of Electricity Connection	Percentage of Tenancy of House		
			Tap	Tube-well	Others		Owned	Rented	Rent free
1	2	3	4	5	6	7	8	9	10
*Chhota Majdakshina	1	211	0.0	90.0	10.0	39.8	97.2	0.5	2.4
*Deshigram	1	406	0.0	98.0	2.0	17.7	74.6	0.5	24.9
*Deora	1	368	0.0	98.4	1.6	11.4	91.6	0.3	8.2
*Dhala Para	1	29	0.0	100.0	0.0	3.4	96.6	0.0	3.4
*Dulishwar	1	193	0.0	99.5	0.5	50.3	99.0	0.0	1.0
*Ghechugari	1	27	0.0	100.0	0.0	7.4	92.6	0.0	7.4
*Gurpipul	1	425	0.0	99.8	0.2	9.6	95.5	3.1	1.4
Gurpipul	1	129	0.0	99.2	0.8	18.6	89.1	10.1	0.8
Chaymati	1	67	0.0	100.0	0.0	0.0	100.0	0.0	0.0
Doani Para	1	60	0.0	100.0	0.0	10.0	95.0	0.0	5.0
Chatria Para	1	44	0.0	100.0	0.0	4.5	97.7	0.0	2.3
Bausta Para	1	47	0.0	100.0	0.0	14.9	97.9	0.0	2.1
Josaipara	1	78	0.0	100.0	0.0	2.6	100.0	0.0	0.0
*Jantihar	1	181	0.0	97.8	2.2	49.2	100.0	0.0	0.0
*Karnaghosh	1	240	0.0	99.2	0.8	41.3	99.6	0.0	0.4
*Krishnapur	1	111	0.0	100.0	0.0	31.5	99.1	0.0	0.9
*Khirpota	1	129	0.8	94.6	4.7	36.4	98.4	0.0	1.6
*Khirsen	1	166	0.0	97.0	3.0	45.2	100.0	0.0	0.0
*Kumalu	1	209	0.0	100.0	0.0	8.6	98.6	0.0	1.4
*Nara Teghari	1	169	0.0	99.4	0.6	48.5	97.0	0.0	3.0
*Paschim Paikara	1	104	0.0	100.0	0.0	7.7	39.4	0.0	60.6
*Radhakantapur	1	137	0.0	100.0	0.0	45.3	99.3	0.0	0.7
*Sadanandapur	1	10	0.0	100.0	0.0	0.0	100.0	0.0	0.0
*Sakmal	1	133	0.0	90.2	9.8	24.8	97.7	0.0	2.3
*Silandaha	1	169	0.0	88.2	11.8	29.0	99.4	0.0	0.6
*Singar Para	1	59	0.0	91.5	8.5	67.8	100.0	0.0	0.0
*Tagra	1	86	0.0	100.0	0.0	66.3	100.0	0.0	0.0
*Ushaikol	1	78	0.0	100.0	0.0	12.8	100.0	0.0	0.0
*Uttar Shyampur	1	223	0.0	100.0	0.0	71.7	99.6	0.0	0.4
Shuhara	1	144	0.0	100.0	0.0	75.7	99.3	0.0	0.7
Shyampur	1	79	0.0	100.0	0.0	64.6	100.0	0.0	0.0
Madhainagar Union Total		5650	1.9	92.0	6.1	30.9	98.4	0.4	1.2
*Balba	1	174	0.0	100.0	0.0	21.3	99.4	0.0	0.6
*Betrasen	1	144	2.1	87.5	10.4	59.7	99.3	0.0	0.7
*Bhadas	1	677	4.9	94.1	1.0	43.4	97.8	1.0	1.2
*Bhikampur	1	333	0.0	91.3	8.7	52.3	96.4	0.3	3.3
*Bilaspur	1	78	0.0	97.4	2.6	7.7	97.4	0.0	2.6
*Chak Sarappur	1	120	0.0	100.0	0.0	25.8	96.7	0.0	3.3
*Dhankunthi	1	166	0.6	97.0	2.4	57.8	98.8	0.0	1.2
Kumar Para	1	106	0.0	98.1	1.9	64.2	98.1	0.0	1.9
Dhankunti	1	60	1.7	95.0	3.3	46.7	100.0	0.0	0.0
*Goarakhi	1	90	0.0	100.0	0.0	24.4	96.7	0.0	3.3

RMO: 1 = Rural, 2 = Urban and 3 = Other Urban

Table C-15: Percentage distribution of general household by source of drinking water, electricity connection, tenancy status of house, residence and community

Administrative Unit *Residence* Community	RMO	Number of Households	Percentage of Source of Drinking Water			Percentage of Electricity Connection	Percentage of Tenancy of House		
			Tap	Tube-well	Others		Owned	Rented	Rent free
1	2	3	4	5	6	7	8	9	10
*Gurma	1	273	0.0	96.3	3.7	17.9	98.9	0.0	1.1
*Jangiraganti	1	334	0.0	95.5	4.5	21.3	96.1	0.3	3.6
*Jhurjhuri	1	376	0.3	85.4	14.4	44.1	100.0	0.0	0.0
Jhurjhuri	1	270	0.4	81.5	18.1	56.3	100.0	0.0	0.0
Lakshipur	1	106	0.0	95.3	4.7	13.2	100.0	0.0	0.0
*Kanchaneshwar	1	354	0.0	91.0	9.0	16.4	99.2	0.0	0.8
Kanchaneshwar	1	294	0.0	89.5	10.5	19.0	99.0	0.0	1.0
Akaijani	1	60	0.0	98.3	1.7	3.3	100.0	0.0	0.0
*Kasta	1	245	0.0	91.0	9.0	21.6	100.0	0.0	0.0
*Khorda Madhainagar	1	124	0.8	98.4	0.8	11.3	96.0	4.0	0.0
*Madarjani	1	110	0.0	100.0	0.0	61.8	97.3	1.8	0.9
*Madhainagar	1	482	0.2	94.2	5.6	6.2	98.5	0.6	0.8
Madhainagar	1	424	0.2	95.0	4.7	5.7	99.5	0.0	0.5
Saha Para	1	58	0.0	87.9	12.1	10.3	91.4	5.2	3.4
*Malsin	1	205	0.0	96.6	3.4	21.0	98.0	0.0	2.0
*Marasaguna	1	116	0.9	67.2	31.9	49.1	100.0	0.0	0.0
*Paushar	1	162	0.0	100.0	0.0	51.2	98.8	1.2	0.0
*Saruppur	1	552	0.0	87.1	12.9	6.2	99.6	0.0	0.4
*Sonapatil	1	166	0.0	100.0	0.0	53.6	100.0	0.0	0.0
*Subhar	1	114	0.0	100.0	0.0	10.5	100.0	0.0	0.0
Subhar	1	74	0.0	100.0	0.0	8.1	100.0	0.0	0.0
Thakur Pukur	1	40	0.0	100.0	0.0	15.0	100.0	0.0	0.0
*Uttar Mathurapur	1	123	1.6	98.4	0.0	58.5	97.6	0.0	2.4
*Wasin	1	132	50.8	41.7	7.6	78.0	97.7	0.0	2.3
Magura Binod Union Total		5904	0.3	96.7	3.0	44.6	98.1	0.1	1.8
*Ambaria	1	223	0.0	83.4	16.6	81.6	99.6	0.0	0.4
*Dakshin Shyampur	1	428	0.0	87.9	12.1	49.1	100.0	0.0	0.0
*Dobila	1	356	2.2	97.8	0.0	42.7	97.5	0.8	1.7
*Gauripur	1	320	0.0	85.3	14.7	46.9	99.7	0.0	0.3
Gauripur	1	211	0.0	77.7	22.3	49.8	99.5	0.0	0.5
Paik Lini	1	109	0.0	100.0	0.0	41.3	100.0	0.0	0.0
*Ghargram	1	625	0.0	93.6	6.4	46.1	99.5	0.0	0.5
Ghargram	1	218	0.0	100.0	0.0	53.2	99.5	0.0	0.5
Badu Lini	1	258	0.0	100.0	0.0	41.1	100.0	0.0	0.0
Harirampur	1	149	0.0	73.2	26.8	44.3	98.7	0.0	1.3
*Hamkuria	1	1188	0.1	99.8	0.1	32.8	98.7	0.0	1.3
Uttar Sekh Para	1	134	0.0	99.3	0.7	50.0	99.3	0.0	0.7
Madhya Sekh Para	1	120	0.0	100.0	0.0	37.5	98.3	0.0	1.7
Dakshin Sekh Para	1	226	0.0	100.0	0.0	28.8	100.0	0.0	0.0
Sarkar Para	1	172	0.6	99.4	0.0	16.3	97.7	0.0	2.3
Jalalpur	1	71	0.0	100.0	0.0	39.4	100.0	0.0	0.0
Khapara	1	134	0.0	100.0	0.0	74.6	100.0	0.0	0.0

RMO: 1 = Rural, 2 = Urban and 3 = Other Urban

Table C-15: Percentage distribution of general household by source of drinking water, electricity connection, tenancy status of house, residence and community

Administrative Unit *Residence* Community	RMO	Number of Households	Percentage of Source of Drinking Water			Percentage of Electricity Connection	Percentage of Tenancy of House		
			Tap	Tube-well	Others		Owned	Rented	Rent free
1	2	3	4	5	6	7	8	9	10
Sardar Para	1	67	0.0	100.0	0.0	23.9	100.0	0.0	0.0
Dakshin Paschimpara	1	113	0.0	100.0	0.0	8.0	97.3	0.0	2.7
Char Hamkuria	1	151	0.0	100.0	0.0	21.2	96.7	0.0	3.3
*Magura Binod	1	375	0.8	99.2	0.0	54.1	97.6	0.0	2.4
*Magura Mukunda	1	266	0.4	99.6	0.0	42.9	80.5	0.0	19.5
*Nado Saidpur	1	1605	0.0	99.9	0.1	40.7	98.9	0.1	1.0
Nadi Para	1	663	0.0	100.0	0.0	51.7	98.9	0.0	1.1
Khukni Para	1	240	0.0	100.0	0.0	30.4	97.5	0.0	2.5
Moshinda Para	1	207	0.0	100.0	0.0	18.4	100.0	0.0	0.0
Muslim Para	1	90	0.0	100.0	0.0	46.7	100.0	0.0	0.0
Patgari	1	108	0.0	99.1	0.9	31.5	98.1	0.9	0.9
Bahir Para	1	177	0.0	100.0	0.0	69.5	99.4	0.0	0.6
Bil Nado	1	120	0.0	100.0	0.0	0.8	99.2	0.0	0.8
*Naluakandi	1	113	0.9	99.1	0.0	45.1	94.7	0.9	4.4
*Dighi Magura	1	354	1.1	98.9	0.0	58.8	99.7	0.0	0.3
*Tarinipur	1	51	0.0	100.0	0.0	60.8	100.0	0.0	0.0
Naogaon Union Total		6665	0.4	97.0	2.6	36.8	96.6	0.3	3.2
*Baniabau	1	312	0.0	99.7	0.3	31.4	95.8	0.0	4.2
Baniabau	1	207	0.0	99.5	0.5	30.4	95.2	0.0	4.8
Nabipur	1	105	0.0	100.0	0.0	33.3	97.1	0.0	2.9
*Binod Bhatra	1	155	0.0	100.0	0.0	16.1	100.0	0.0	0.0
Binod Bhatra	1	95	0.0	100.0	0.0	24.2	100.0	0.0	0.0
Hamidpur	1	60	0.0	100.0	0.0	3.3	100.0	0.0	0.0
*Bhaiat	1	703	0.0	89.5	10.5	49.9	98.7	0.0	1.3
Bhaiat	1	218	0.0	99.1	0.9	68.8	99.5	0.0	0.5
Banshbaria	1	246	0.0	86.6	13.4	36.2	99.2	0.0	0.8
Alokdiar	1	100	0.0	65.0	35.0	49.0	100.0	0.0	0.0
Chak Bhaiat	1	139	0.0	97.1	2.9	45.3	95.7	0.0	4.3
*Bhatra	1	331	1.2	98.8	0.0	26.3	100.0	0.0	0.0
*Birail	1	170	0.0	100.0	0.0	13.5	92.4	0.0	7.6
*Chak Rachhulla	1	169	0.0	100.0	0.0	51.5	99.4	0.0	0.6
*Chaupakhia	1	231	0.0	100.0	0.0	38.5	97.4	0.0	2.6
*Debipur	1	364	0.3	99.7	0.0	38.7	98.6	0.0	1.4
Debipur	1	272	0.4	99.6	0.0	40.1	98.5	0.0	1.5
Konabari	1	54	0.0	100.0	0.0	57.4	98.1	0.0	1.9
Chak Rauhali	1	38	0.0	100.0	0.0	2.6	100.0	0.0	0.0
*Gobar Para (Islampur)	1	211	0.0	100.0	0.0	25.1	100.0	0.0	0.0
*Hasanpur	1	115	0.0	100.0	0.0	68.7	92.2	0.0	7.8
*Kalidas Nili	1	347	0.0	95.1	4.9	41.2	98.3	0.0	1.7
*Kalu Para	1	571	0.4	98.9	0.7	31.9	98.8	0.4	0.9
*Khalkula	1	212	0.5	99.5	0.0	27.8	95.8	0.0	4.2
*Kholabaria	1	86	0.0	100.0	0.0	41.9	100.0	0.0	0.0

Table C-15: Percentage distribution of general household by source of drinking water, electricity connection, tenancy status of house, residence and community

Administrative Unit *Residence* Community	RMO	Number of Households	Percentage of Source of Drinking Water			Percentage of Electricity Connection	Percentage of Tenancy of House		
			Tap	Tube-well	Others		Owned	Rented	Rent free
1	2	3	4	5	6	7	8	9	10
*Mahesh Rauhali	1	292	0.0	99.3	0.7	0.7	82.2	0.7	17.1
*Mahishluti	1	294	0.3	82.7	17.0	48.3	99.3	0.0	0.7
Mahishluti	1	144	0.7	64.6	34.7	67.4	98.6	0.0	1.4
Goalgram	1	150	0.0	100.0	0.0	30.0	100.0	0.0	0.0
*Mali Para	1	272	0.4	99.6	0.0	46.0	87.5	0.0	12.5
*Matia	1	122	0.0	100.0	0.0	73.8	100.0	0.0	0.0
*Naogaon	1	752	2.4	97.2	0.4	54.4	94.1	1.7	4.1
Naogaon Paschimpara	1	319	2.2	96.9	0.9	52.4	95.3	2.8	1.9
Naogaon Purbapara	1	433	2.5	97.5	0.0	55.9	93.3	0.9	5.8
*Pang Rauhali	1	243	0.0	98.8	1.2	6.6	99.6	0.0	0.4
*Sakai	1	143	0.0	100.0	0.0	36.4	99.3	0.0	0.7
*Sakai Dighi	1	408	0.0	100.0	0.0	28.2	96.8	0.0	3.2
*Santan	1	162	0.0	87.0	13.0	29.6	98.8	0.0	1.2
Saguna Union Total		6280	0.4	95.1	4.5	47.0	98.0	0.3	1.7
*Bhetua	1	184	0.5	97.8	1.6	69.0	83.7	0.0	16.3
*Binnabari	1	359	0.3	84.4	15.3	27.3	96.9	0.0	3.1
*Dhap Tentulia	1	341	0.9	86.2	12.9	65.1	97.4	0.0	2.6
*Kamarsan	1	130	0.8	99.2	0.0	66.2	99.2	0.0	0.8
*Katabari	1	1527	0.2	97.4	2.4	37.3	98.8	0.3	0.9
Katabari	1	258	0.0	100.0	0.0	30.6	99.6	0.0	0.4
Naukhada	1	630	0.0	98.1	1.9	21.0	99.0	0.0	1.0
Hemnagar	1	240	0.8	98.8	0.4	83.8	98.8	0.0	1.3
Ishwarpur	1	279	0.0	92.1	7.9	44.8	97.8	0.7	1.4
Dhamaich	1	120	0.8	98.3	0.8	27.5	97.5	2.5	0.0
*Kundail	1	695	0.9	98.1	1.0	69.6	99.1	0.4	0.4
Chak Para	1	327	1.5	96.6	1.8	55.7	99.1	0.3	0.6
Purbapara	1	92	0.0	100.0	0.0	81.5	100.0	0.0	0.0
Paschimpara	1	98	0.0	99.0	1.0	77.6	99.0	1.0	0.0
Uttarpara	1	102	0.0	100.0	0.0	84.3	99.0	1.0	0.0
Dakshinpara	1	76	1.3	98.7	0.0	85.5	98.7	0.0	1.3
*Kusabari	1	1618	0.2	92.6	7.2	36.5	97.6	0.4	2.0
Bil Kusabari	1	90	0.0	100.0	0.0	57.8	98.9	1.1	0.0
Char Kusabari	1	805	0.2	92.3	7.5	37.1	96.0	0.1	3.9
Sabjuj Para	1	723	0.1	92.0	7.9	33.2	99.2	0.6	0.3
*Majhira	1	370	0.5	99.5	0.0	53.2	99.2	0.0	0.8
Majhira	1	217	0.9	99.1	0.0	50.7	99.5	0.0	0.5
Lalua	1	153	0.0	100.0	0.0	56.9	98.7	0.0	1.3
*Makarsan	1	292	1.7	91.8	6.5	63.7	99.7	0.0	0.3
*Poati	1	159	0.0	99.4	0.6	49.1	99.4	0.6	0.0
*Sanduria	1	412	0.2	99.5	0.2	46.4	99.5	0.0	0.5
Sanduria	1	337	0.0	99.7	0.3	47.2	99.4	0.0	0.6
Dhap	1	75	1.3	98.7	0.0	42.7	100.0	0.0	0.0

RMO: 1 = Rural, 2 = Urban and 3 = Other Urban

Table C-15: Percentage distribution of general household by source of drinking water, electricity connection, tenancy status of house, residence and community

Administrative Unit *Residence* Community	RMO	Number of Households	Percentage of Source of Drinking Water			Percentage of Electricity Connection	Percentage of Tenancy of House		
			Tap	Tube-well	Others		Owned	Rented	Rent free
1	2	3	4	5	6	7	8	9	10
*Saguna	1	193	0.0	100.0	0.0	62.7	99.5	0.5	0.0
Talam Union Total		5737	0.1	97.9	2.0	34.1	90.9	0.3	8.7
*Baraichara	1	172	0.0	97.1	2.9	30.2	100.0	0.0	0.0
Muslim Para	1	107	0.0	100.0	0.0	45.8	100.0	0.0	0.0
Hindu Para	1	65	0.0	92.3	7.7	4.6	100.0	0.0	0.0
*Baraichara Bhengri	1	113	0.0	96.5	3.5	22.1	94.7	0.0	5.3
*Chak Debirampur	1	80	5.0	78.8	16.3	30.0	98.8	0.0	1.3
*Chak Kalamula	1	177	0.0	100.0	0.0	20.3	96.6	1.7	1.7
*Chandpur	1	86	0.0	100.0	0.0	27.9	76.7	0.0	23.3
*Chaura	1	261	0.8	99.2	0.0	58.6	98.5	0.0	1.5
*Damra	1	102	0.0	100.0	0.0	30.4	100.0	0.0	0.0
Paschim Damra Para	1	32	0.0	100.0	0.0	40.6	100.0	0.0	0.0
Purba Damra Para	1	70	0.0	100.0	0.0	25.7	100.0	0.0	0.0
*Deoghar	1	155	0.0	95.5	4.5	18.7	100.0	0.0	0.0
Muslim Para	1	93	0.0	92.5	7.5	25.8	100.0	0.0	0.0
Hindu Para	1	62	0.0	100.0	0.0	8.1	100.0	0.0	0.0
*Gobargari	1	161	0.0	98.8	1.2	21.1	93.8	0.0	6.2
*Golapur	1	143	0.0	100.0	0.0	59.4	98.6	0.0	1.4
*Gonta	1	299	0.0	99.3	0.7	18.1	97.3	0.0	2.7
*Gulta	1	513	0.0	94.7	5.3	43.3	67.4	3.1	29.4
Basnia Para	1	52	0.0	100.0	0.0	26.9	100.0	0.0	0.0
Paschimpara	1	69	0.0	87.0	13.0	68.1	95.7	0.0	4.3
Haji Para	1	64	0.0	100.0	0.0	75.0	87.5	7.8	4.7
Dogaria Para	1	123	0.0	85.4	14.6	56.1	4.9	5.7	89.4
Hindu Para	1	205	0.0	100.0	0.0	21.5	81.0	2.0	17.1
*Harisona	1	128	0.0	84.4	15.6	25.8	100.0	0.0	0.0
*Jantipur	1	348	0.0	94.8	5.2	11.2	83.6	0.0	16.4
Muslim Para	1	316	0.0	94.3	5.7	10.1	82.0	0.0	18.0
Hindu Para	1	32	0.0	100.0	0.0	21.9	100.0	0.0	0.0
*Kalakopa	1	35	0.0	100.0	0.0	28.6	100.0	0.0	0.0
*Kalamula	1	262	0.0	99.6	0.4	13.4	100.0	0.0	0.0
Muslim Para	1	163	0.0	99.4	0.6	16.6	100.0	0.0	0.0
Hindu Para	1	99	0.0	100.0	0.0	8.1	100.0	0.0	0.0
*Khosalpur	1	179	0.0	97.2	2.8	20.7	37.4	0.0	62.6
Ashal Para	1	75	0.0	98.7	1.3	21.3	68.0	0.0	32.0
Khas Para	1	104	0.0	96.2	3.8	20.2	15.4	0.0	84.6
*Kundtion	1	256	0.0	100.0	0.0	27.7	96.5	0.0	3.5
Uttarpara	1	103	0.0	100.0	0.0	30.1	98.1	0.0	1.9
Dakshinpara	1	105	0.0	100.0	0.0	28.6	96.2	0.0	3.8
Paschimpara	1	48	0.0	100.0	0.0	20.8	93.8	0.0	6.3
*Lauta	1	169	0.0	99.4	0.6	26.6	100.0	0.0	0.0
*Manikchapar	1	172	0.0	100.0	0.0	58.1	98.3	0.0	1.7

RMO: 1 = Rural, 2 = Urban and 3 = Other Urban

Table C-15: Percentage distribution of general household by source of drinking water, electricity connection, tenancy status of house, residence and community

Administrative Unit *Residence* Community	RMO	Number of Households	Percentage of Source of Drinking Water			Percentage of Electricity Connection	Percentage of Tenancy of House		
			Tap	Tube-well	Others		Owned	Rented	Rent free
1	2	3	4	5	6	7	8	9	10
Muslim Para	1	124	0.0	100.0	0.0	65.3	98.4	0.0	1.6
Hindu Para	1	48	0.0	100.0	0.0	39.6	97.9	0.0	2.1
*Nagar Para	1	71	0.0	100.0	0.0	42.3	98.6	0.0	1.4
*Pandura	1	60	0.0	98.3	1.7	41.7	98.3	0.0	1.7
*Paril	1	139	0.0	100.0	0.0	41.7	79.9	0.0	20.1
Paschim Paril	1	60	0.0	100.0	0.0	80.0	100.0	0.0	0.0
Purba Paril	1	79	0.0	100.0	0.0	12.7	64.6	0.0	35.4
*Rokanpur	1	125	0.0	97.6	2.4	31.2	92.0	0.0	8.0
*Shilat	1	514	0.0	100.0	0.0	25.1	93.0	0.2	6.8
Nama Shilat	1	167	0.0	100.0	0.0	22.2	97.6	0.6	1.8
Khas Para	1	93	0.0	100.0	0.0	9.7	69.9	0.0	30.1
Upar Shilat	1	222	0.0	100.0	0.0	35.1	99.1	0.0	0.9
Boal Pukur	1	32	0.0	100.0	0.0	15.6	93.8	0.0	6.3
*Talam	1	876	0.2	99.1	0.7	57.4	97.8	0.0	2.2
Hatkhola	1	221	0.0	99.5	0.5	67.9	100.0	0.0	0.0
Kachari Para	1	104	0.0	100.0	0.0	69.2	99.0	0.0	1.0
Madhyapara	1	104	0.0	99.0	1.0	47.1	99.0	0.0	1.0
Kashia Para	1	38	2.6	97.4	0.0	63.2	100.0	0.0	0.0
Soratala	1	79	1.3	98.7	0.0	84.8	100.0	0.0	0.0
Adar Para	1	216	0.0	98.1	1.9	31.9	98.6	0.0	1.4
Padma Para	1	114	0.0	100.0	0.0	63.2	87.7	0.0	12.3
*Taratia	1	141	0.0	100.0	0.0	22.0	85.1	0.0	14.9
Muslim Para	1	55	0.0	100.0	0.0	29.1	98.2	0.0	1.8
Hindu Para	1	53	0.0	100.0	0.0	18.9	88.7	0.0	11.3
Dhawa Para	1	33	0.0	100.0	0.0	15.2	57.6	0.0	42.4
Tarash Union Total		6682	2.7	94.0	3.3	51.3	94.4	3.7	1.9
Tarash Union	1	4614	0.2	96.3	3.5	38.0	98.0	0.0	1.9
Tarash Union	3	2068	8.2	88.8	2.9	81.0	86.2	12.0	1.8
*Bonbaria	1	18	0.0	100.0	0.0	0.0	100.0	0.0	0.0
*Baragaon	1	244	0.0	99.2	0.8	55.3	98.4	0.0	1.6
Ulipur	1	137	0.0	99.3	0.7	64.2	99.3	0.0	0.7
Bri-Pachan	1	107	0.0	99.1	0.9	43.9	97.2	0.0	2.8
*Bidi Magura	1	96	0.0	94.8	5.2	9.4	95.8	0.0	4.2
*Boalia	1	726	0.3	97.9	1.8	37.5	99.2	0.1	0.7
*Chak Joykrishnapur	1	214	0.0	100.0	0.0	45.8	96.7	0.0	3.3
*Chala Magura	1	57	0.0	36.8	63.2	0.0	84.2	0.0	15.8
*Dakshin Mathurapur	1	339	0.0	91.7	8.3	34.2	98.8	0.0	1.2
Dakshin Mathurapur	1	257	0.0	89.1	10.9	45.1	98.4	0.0	1.6
Chak Gopinathpur	1	82	0.0	100.0	0.0	0.0	100.0	0.0	0.0
*Kahit	1	590	0.2	99.3	0.5	47.8	99.0	0.0	1.0
*Kaurail	1	351	0.9	94.0	5.1	52.7	99.1	0.0	0.9
*Khudra Majhira	1	71	0.0	97.2	2.8	7.0	98.6	0.0	1.4

Table C-15: Percentage distribution of general household by source of drinking water, electricity connection, tenancy status of house, residence and community

Administrative Unit *Residence* Community	RMO	Number of Households	Percentage of Source of Drinking Water			Percentage of Electricity Connection	Percentage of Tenancy of House		
			Tap	Tube-well	Others		Owned	Rented	Rent free
1	2	3	4	5	6	7	8	9	10
*Khutigachha	1	417	0.0	99.8	0.2	58.3	98.1	0.0	1.9
*Madhabpur	1	174	0.0	85.6	14.4	58.0	99.4	0.0	0.6
*Mangalbaria	1	283	0.0	92.6	7.4	10.2	92.2	0.0	7.8
Mangalbaria	1	114	0.0	100.0	0.0	0.9	100.0	0.0	0.0
Raghunili	1	169	0.0	87.6	12.4	16.6	87.0	0.0	13.0
*Sastan	1	82	0.0	100.0	0.0	0.0	100.0	0.0	0.0
*Sola Para	1	633	0.3	98.6	1.1	42.5	98.6	0.0	1.4
*Sreekrishnapur	1	319	0.0	100.0	0.0	2.8	98.1	0.0	1.9
*Tarash	3	2068	8.2	88.8	2.9	81.0	86.2	12.0	1.8
Ullah Para Upazila Total		123630	0.9	94.7	4.4	44.3	94.9	2.0	3.0
Ullah Para Upazila	1	113243	0.4	94.9	4.8	41.4	96.8	0.7	2.4
Ullah Para Upazila	2	10387	6.6	92.4	0.9	75.8	74.0	16.4	9.6
Ullah Para Paurashava	2	10387	6.6	92.4	0.9	75.8	74.0	16.4	9.6
Ward No-01 Total		986	0.7	95.7	3.5	64.0	92.9	3.0	4.1
*Baraya	2	401	0.0	96.3	3.7	52.9	92.5	3.5	4.0
*Sreekola	2	585	1.2	95.4	3.4	71.6	93.2	2.7	4.1
Ward No-02 Total		939	15.1	84.9	0.0	95.7	58.0	39.2	2.8
*Bakua (Part) Uttar	2	117	6.0	94.0	0.0	95.7	48.7	48.7	2.6
*Jhikira (Part) Uttar	2	822	16.4	83.6	0.0	95.7	59.4	37.8	2.8
Ward No-03 Total		1329	25.1	74.3	0.7	94.4	58.4	33.5	8.1
*Bakua(Part)Purbo	2	385	18.4	80.3	1.3	98.2	55.6	39.7	4.7
*Jhikira (Part) Dakshin	2	944	27.8	71.8	0.4	92.9	59.5	30.9	9.5
Ward No-04 Total		1437	10.2	89.4	0.4	81.7	74.5	23.0	2.5
*Bakua(Part)Pachim	2	1437	10.2	89.4	0.4	81.7	74.5	23.0	2.5
Ward No-05 Total		951	0.7	99.3	0.0	96.8	67.1	29.9	3.0
*Bhattokawak Part	2	122	0.0	100.0	0.0	98.4	67.2	27.9	4.9
*Ghoshganti	2	829	0.8	99.2	0.0	96.6	67.1	30.2	2.8
Ward No-06 Total		1106	0.0	100.0	0.0	81.0	86.7	9.7	3.6
*Bhatta Kawak	2	194	0.0	100.0	0.0	70.6	93.3	2.1	4.6
*Kawak	2	755	0.0	100.0	0.0	81.2	87.9	9.5	2.5
*Nabagram	2	157	0.0	100.0	0.0	93.0	72.6	19.7	7.6
Ward No-07 Total		1482	0.0	98.2	1.8	51.7	67.3	3.7	28.9
*Ashrayan	2	387	0.0	100.0	0.0	34.9	0.3	0.0	99.7
*Bamangram	2	119	0.0	100.0	0.0	48.7	97.5	2.5	0.0
*Char Sreefal Ganti Part)	2	146	0.0	100.0	0.0	89.7	99.3	0.7	0.0
*Enayetpur (Part)	2	316	0.0	98.7	1.3	47.2	97.5	0.6	1.9
*Nayanganti	2	271	0.0	99.6	0.4	77.5	86.0	12.5	1.5
*Shibpur	2	243	0.0	90.9	9.1	34.2	80.2	6.2	13.6
Ward No-08 Total		1197	4.4	93.8	1.8	70.9	89.1	6.8	4.1
*Nayanganj Bazar	2	116	14.7	85.3	0.0	88.8	45.7	37.9	16.4
*Mawar Gachha	2	615	4.1	95.0	1.0	60.5	94.0	3.1	2.9
*Singho Ganti (Part)	2	316	2.2	93.0	4.7	77.5	94.6	4.7	0.6

Table C-15: Percentage distribution of general household by source of drinking water, electricity connection, tenancy status of house, residence and community

Administrative Unit *Residence* Community	RMO	Number of Households	Percentage of Source of Drinking Water			Percentage of Electricity Connection	Percentage of Tenancy of House		
			Tap	Tube-well	Others		Owned	Rented	Rent free
1	2	3	4	5	6	7	8	9	10
*Sreefal Ganti	2	150	2.7	97.3	0.0	86.0	91.3	2.0	6.7
Ward No-09 Total		960	0.1	99.9	0.0	50.2	75.0	0.0	25.0
*Enayet Pur	2	337	0.0	100.0	0.0	56.4	99.7	0.0	0.3
*Guchhagram	2	237	0.0	100.0	0.0	8.4	0.0	0.0	100.0
*Ghatina	2	386	0.3	99.7	0.0	70.5	99.5	0.0	0.5
Bangala Union Total		7463	0.0	96.8	3.1	29.4	97.1	0.3	2.6
*Aliarpur	1	289	0.0	100.0	0.0	2.4	98.6	0.0	1.4
*Aphar	1	120	0.0	99.2	0.8	7.5	55.8	0.0	44.2
*Bangala	1	348	0.0	94.8	5.2	17.2	96.8	0.0	3.2
*Baniakair	1	281	0.0	73.3	26.7	17.8	99.3	0.0	0.7
*Bhoynagar	1	383	0.3	99.5	0.3	50.1	99.7	0.0	0.3
Bhoynagar	1	261	0.0	99.6	0.4	57.5	99.6	0.0	0.4
Khojakhali	1	122	0.8	99.2	0.0	34.4	100.0	0.0	0.0
*Binayekpur	1	745	0.0	99.9	0.1	67.1	99.7	0.1	0.1
*Boyra	1	236	0.0	100.0	0.0	0.4	98.3	0.0	1.7
*Chak Bangla	1	226	0.0	100.0	0.0	2.2	99.6	0.0	0.4
Chak Bangla	1	30	0.0	100.0	0.0	3.3	100.0	0.0	0.0
Katar Mahal	1	133	0.0	100.0	0.0	3.0	100.0	0.0	0.0
Garabari	1	63	0.0	100.0	0.0	0.0	98.4	0.0	1.6
*Chengatia	1	437	0.0	100.0	0.0	19.0	96.1	0.2	3.7
Chengatia	1	330	0.0	100.0	0.0	25.2	96.1	0.3	3.6
Chanda Para	1	107	0.0	100.0	0.0	0.0	96.3	0.0	3.7
*Dakshin Galijani	1	353	0.0	99.2	0.8	7.6	98.3	0.0	1.7
*Dharail	1	411	0.0	94.4	5.6	61.6	95.9	3.4	0.7
*Gangarampur	1	107	0.0	100.0	0.0	22.4	96.3	0.0	3.7
*Ghona	1	268	0.0	100.0	0.0	26.9	99.6	0.4	0.0
Bara Ghona	1	139	0.0	100.0	0.0	51.8	99.3	0.7	0.0
Choto Ghona	1	60	0.0	100.0	0.0	0.0	100.0	0.0	0.0
Chak Mehedi	1	69	0.0	100.0	0.0	0.0	100.0	0.0	0.0
*Kaigathi	1	339	0.0	100.0	0.0	66.7	83.8	0.0	16.2
Kaigathi	1	211	0.0	100.0	0.0	62.6	99.5	0.0	0.5
Mali Para	1	128	0.0	100.0	0.0	73.4	57.8	0.0	42.2
*Madhukola	1	211	0.0	91.9	8.1	1.4	98.1	0.0	1.9
*Madhya Maheshpur	1	104	0.0	100.0	0.0	21.2	98.1	0.0	1.9
*Majhi Para	1	211	0.0	99.5	0.5	58.3	97.2	1.4	1.4
*Mordaha	1	283	0.0	100.0	0.0	3.9	97.5	0.0	2.5
*Paschim Satbaria	1	164	0.0	100.0	0.0	0.6	100.0	0.0	0.0
*Piarapur	1	150	0.0	88.7	11.3	20.0	100.0	0.0	0.0
*Pratap	1	793	0.1	99.9	0.0	14.5	99.2	0.0	0.8
Pratap	1	737	0.1	99.9	0.0	15.2	99.2	0.0	0.8
Banamali Pratap	1	56	0.0	100.0	0.0	5.4	100.0	0.0	0.0
*Rahimpur	1	198	0.0	100.0	0.0	18.2	100.0	0.0	0.0

Table C-15: Percentage distribution of general household by source of drinking water, electricity connection, tenancy status of house, residence and community

Administrative Unit *Residence* Community	RMO	Number of Households	Percentage of Source of Drinking Water			Percentage of Electricity Connection	Percentage of Tenancy of House		
			Tap	Tube-well	Others		Owned	Rented	Rent free
1	2	3	4	5	6	7	8	9	10
Rahimpur	1	138	0.0	100.0	0.0	21.7	100.0	0.0	0.0
Chak Ramkrishnapur	1	60	0.0	100.0	0.0	10.0	100.0	0.0	0.0
*Simla	1	291	0.0	73.5	26.5	36.4	99.7	0.0	0.3
*Shyamaildaha	1	232	0.0	100.0	0.0	11.2	95.7	0.0	4.3
*Uttar Mohanpur	1	283	0.0	100.0	0.0	76.0	100.0	0.0	0.0
Barahar Union Total		9019	0.3	97.6	2.0	45.0	98.0	0.4	1.6
*Angar Para	1	40	0.0	100.0	0.0	0.0	97.5	0.0	2.5
*Barahar	1	1248	0.0	98.9	1.1	56.8	99.4	0.0	0.6
Nabanna Para	1	30	0.0	93.3	6.7	0.0	100.0	0.0	0.0
Madhyapara	1	101	0.0	100.0	0.0	66.3	100.0	0.0	0.0
Ballar Para	1	150	0.0	100.0	0.0	48.0	100.0	0.0	0.0
Khamar Para	1	401	0.0	97.8	2.2	64.6	99.3	0.0	0.7
Dakshinpara	1	566	0.0	99.5	0.5	54.9	99.3	0.0	0.7
*Bhutgachha	1	172	0.0	99.4	0.6	59.3	98.8	0.6	0.6
*Boalia	1	765	0.5	97.5	2.0	50.6	93.5	1.3	5.2
*Brahma Kapali	1	683	0.1	98.7	1.2	41.4	99.7	0.0	0.3
Brahma Kapali	1	602	0.2	98.5	1.3	47.0	99.7	0.0	0.3
Bhutbaria	1	81	0.0	100.0	0.0	0.0	100.0	0.0	0.0
*Dephalbaria	1	190	0.0	97.9	2.1	6.3	99.5	0.0	0.5
*Dhunchi	1	374	0.0	100.0	0.0	2.9	99.7	0.0	0.3
Dhunchi	1	100	0.0	100.0	0.0	0.0	100.0	0.0	0.0
Char Dhunchi	1	274	0.0	100.0	0.0	4.0	99.6	0.0	0.4
*Durgapur	1	159	0.0	100.0	0.0	56.0	99.4	0.0	0.6
*Guaganti	1	381	0.0	94.8	5.2	37.3	98.2	0.0	1.8
*Jamalpur	1	1365	0.5	97.7	1.8	40.7	98.4	0.0	1.6
Uttarpara (Ulipur)	1	533	0.4	99.2	0.4	28.0	99.4	0.0	0.6
Dakshinpara	1	832	0.6	96.6	2.8	48.8	97.7	0.0	2.3
*Khas Char Jamalpur	1	229	0.4	98.7	0.9	33.2	99.1	0.0	0.9
*Maitra Barahar	1	558	0.4	97.1	2.5	41.6	99.3	0.0	0.7
*Pagla	1	575	1.2	91.3	7.5	59.8	94.8	3.3	1.9
*Purba Delua	1	613	1.3	94.9	3.8	59.7	94.9	0.7	4.4
*Saratail	1	480	0.0	97.5	2.5	59.6	98.8	0.0	1.3
*Tentulia	1	1037	0.0	99.9	0.1	37.1	99.1	0.0	0.9
*Tiarhati	1	150	0.0	100.0	0.0	51.3	100.0	0.0	0.0
Bara Pangashi Union Total		6926	0.1	90.6	9.3	30.3	97.2	0.1	2.7
*Ag Gayta	1	199	0.0	100.0	0.0	93.0	100.0	0.0	0.0
*Aligram	1	376	0.5	73.1	26.3	63.0	99.2	0.0	0.8
*Arua Pangashi	1	47	0.0	100.0	0.0	8.5	100.0	0.0	0.0
*Bara Koaliber	1	536	0.2	99.4	0.4	19.6	99.6	0.0	0.4
*Bara Pangashi	1	568	0.2	96.3	3.5	66.7	97.4	0.2	2.5
*Chak Khaduli	1	153	0.0	100.0	0.0	0.0	99.3	0.0	0.7
*Chak Pangashi	1	271	0.0	100.0	0.0	0.0	100.0	0.0	0.0

Table C-15: Percentage distribution of general household by source of drinking water, electricity connection, tenancy status of house, residence and community

Administrative Unit *Residence* Community	RMO	Number of Households	Percentage of Source of Drinking Water			Percentage of Electricity Connection	Percentage of Tenancy of House		
			Tap	Tube-well	Others		Owned	Rented	Rent free
1	2	3	4	5	6	7	8	9	10
*Chaksa	1	913	0.0	98.1	1.9	40.2	99.0	0.0	1.0
*Chandraganti	1	453	0.7	99.3	0.0	34.2	89.2	0.0	10.8
Chandraganti	1	363	0.8	99.2	0.0	42.7	91.2	0.0	8.8
Baruiganti	1	90	0.0	100.0	0.0	0.0	81.1	0.0	18.9
*Chhota Koaliber	1	208	0.0	100.0	0.0	1.0	100.0	0.0	0.0
*Hawra	1	827	0.0	87.7	12.3	46.9	96.3	0.5	3.3
*Khaduli	1	871	0.0	84.3	15.7	9.3	95.2	0.0	4.8
*Narsingha Para	1	535	0.0	89.9	10.1	6.7	97.2	0.0	2.8
Narsingha Para	1	315	0.0	83.5	16.5	8.6	95.2	0.0	4.8
Shuklai	1	220	0.0	99.1	0.9	4.1	100.0	0.0	0.0
*Rahulia	1	237	0.0	49.4	50.6	46.4	93.7	0.0	6.3
*Ramilgaon	1	136	0.0	61.0	39.0	0.0	98.5	0.7	0.7
*Saidpur	1	317	0.0	95.9	4.1	4.7	99.1	0.0	0.9
Saidpur	1	251	0.0	100.0	0.0	6.0	99.2	0.0	0.8
Matikata	1	66	0.0	80.3	19.7	0.0	98.5	0.0	1.5
*Sree Pangashi	1	110	0.0	100.0	0.0	30.0	100.0	0.0	0.0
*Sukulhat	1	169	0.6	85.2	14.2	0.6	96.4	0.0	3.6
Durganagar Union Total		13176	0.3	97.5	2.2	46.5	95.9	0.7	3.3
*Ag Koyra	1	81	3.7	96.3	0.0	71.6	100.0	0.0	0.0
*Bagalpur	1	540	1.1	96.9	2.0	54.8	98.0	1.5	0.6
Bagalpur	1	359	0.0	97.8	2.2	45.4	99.2	0.0	0.8
Hatkhola	1	20	0.0	95.0	5.0	85.0	100.0	0.0	0.0
Datta Para	1	161	3.7	95.0	1.2	72.0	95.0	5.0	0.0
*Balsabari	1	1685	0.5	97.3	2.3	63.2	92.5	1.8	5.7
Islampur	1	575	0.9	95.7	3.5	58.4	93.2	0.7	6.1
Balsabari	1	1110	0.3	98.1	1.6	65.7	92.2	2.3	5.5
*Bara Manohara	1	594	0.0	94.9	5.1	36.4	97.3	0.0	2.7
*Bera Patia	1	229	0.0	83.8	16.2	48.9	99.6	0.0	0.4
Bera Patia	1	173	0.0	80.9	19.1	53.2	99.4	0.0	0.6
Anandabaria	1	56	0.0	92.9	7.1	35.7	100.0	0.0	0.0
*Bhadaliakandi	1	181	0.0	99.4	0.6	64.6	100.0	0.0	0.0
*Bhairab	1	333	0.0	100.0	0.0	51.7	99.7	0.0	0.3
Bhairab	1	214	0.0	100.0	0.0	33.2	99.5	0.0	0.5
Chhoto Bhairab	1	119	0.0	100.0	0.0	84.9	100.0	0.0	0.0
*Bhatbera	1	415	0.0	100.0	0.0	58.1	99.8	0.0	0.2
Bhatbera	1	156	0.0	100.0	0.0	66.7	99.4	0.0	0.6
Char Bhatbera	1	259	0.0	100.0	0.0	52.9	100.0	0.0	0.0
*Dubdanga	1	186	0.0	96.2	3.8	97.8	100.0	0.0	0.0
*Durganagar	1	351	0.3	98.6	1.1	85.8	93.2	2.3	4.6
Durganagar	1	85	0.0	96.5	3.5	80.0	72.9	9.4	17.6
Gharalganti	1	174	0.0	100.0	0.0	92.0	99.4	0.0	0.6
Alamnagar	1	92	1.1	97.8	1.1	79.3	100.0	0.0	0.0

Table C-15: Percentage distribution of general household by source of drinking water, electricity connection, tenancy status of house, residence and community

Administrative Unit *Residence* Community	RMO	Number of Households	Percentage of Source of Drinking Water			Percentage of Electricity Connection	Percentage of Tenancy of House		
			Tap	Tube-well	Others		Owned	Rented	Rent free
1	2	3	4	5	6	7	8	9	10
*Hemantabari	1	1785	0.1	99.7	0.2	48.2	96.4	0.1	3.5
Hemantabari	1	444	0.0	99.5	0.5	48.4	97.7	0.0	2.3
Senganti	1	203	0.0	100.0	0.0	39.9	99.5	0.0	0.5
Datpur	1	788	0.3	99.6	0.1	46.3	95.8	0.0	4.2
Babla Para	1	350	0.0	100.0	0.0	56.9	94.3	0.6	5.1
*Joginibari	1	659	0.3	99.4	0.3	53.4	92.4	2.0	5.6
Joginibari	1	236	0.0	100.0	0.0	43.2	95.8	0.4	3.8
Madhupur	1	423	0.5	99.1	0.5	59.1	90.5	2.8	6.6
*Khudra Manohara	1	245	0.0	100.0	0.0	38.4	97.1	0.0	2.9
*Mahananda Para	1	169	0.0	100.0	0.0	4.1	95.9	0.6	3.6
Mahananda Para	1	62	0.0	100.0	0.0	0.0	98.4	1.6	0.0
Botebaria	1	32	0.0	100.0	0.0	21.9	96.9	0.0	3.1
Konabari	1	75	0.0	100.0	0.0	0.0	93.3	0.0	6.7
*Mahishakhola	1	568	0.4	99.5	0.2	10.9	99.1	0.0	0.9
Kamar Para	1	80	0.0	100.0	0.0	27.5	100.0	0.0	0.0
Minar Para	1	149	0.0	100.0	0.0	4.7	96.6	0.0	3.4
Madhyapara	1	167	1.2	98.8	0.0	19.8	100.0	0.0	0.0
Paschimpara Tatipara	1	172	0.0	99.4	0.6	0.0	100.0	0.0	0.0
*Maricha	1	579	0.0	99.8	0.2	49.7	94.8	1.0	4.1
Maricha	1	389	0.0	99.7	0.3	41.1	96.9	0.5	2.6
Janglipur	1	190	0.0	100.0	0.0	67.4	90.5	2.1	7.4
*Mulbaria	1	189	0.0	91.0	9.0	56.6	97.9	0.0	2.1
Mulbaria	1	167	0.0	89.8	10.2	52.1	97.6	0.0	2.4
Diarpara	1	22	0.0	100.0	0.0	90.9	100.0	0.0	0.0
*Nandiganti	1	291	0.0	96.6	3.4	56.7	98.3	0.7	1.0
Nandiganti	1	210	0.0	100.0	0.0	78.6	100.0	0.0	0.0
Charnamdiganti	1	81	0.0	87.7	12.3	0.0	93.8	2.5	3.7
*Paik Para	1	567	1.2	92.6	6.2	52.4	94.7	1.4	3.9
*Par Santala	1	307	0.0	99.3	0.7	54.7	98.7	0.0	1.3
*Paschim Lakshmikhola	1	14	0.0	100.0	0.0	50.0	100.0	0.0	0.0
*Purba Bamangaon	1	294	0.0	100.0	0.0	29.3	88.1	0.0	11.9
Bamangaon	1	80	0.0	100.0	0.0	0.0	75.0	0.0	25.0
Bamangaon Hatkhola	1	80	0.0	100.0	0.0	50.0	90.0	0.0	10.0
Rudraganti	1	49	0.0	100.0	0.0	73.5	98.0	0.0	2.0
Diarpara	1	85	0.0	100.0	0.0	11.8	92.9	0.0	7.1
*Purba Maheshpur	1	256	0.0	100.0	0.0	67.2	98.0	1.6	0.4
*Rajman	1	882	0.0	100.0	0.0	21.7	98.6	0.2	1.1
Daha Para	1	213	0.0	100.0	0.0	44.6	99.5	0.0	0.5
Char Para	1	120	0.0	100.0	0.0	2.5	99.2	0.8	0.0
Dahikhola	1	401	0.0	100.0	0.0	3.7	97.8	0.2	2.0
Laskar Para	1	35	0.0	100.0	0.0	42.9	100.0	0.0	0.0
Nishan Para	1	113	0.0	100.0	0.0	55.8	99.1	0.0	0.9

RMO: 1 = Rural, 2 = Urban and 3 = Other Urban

Table C-15: Percentage distribution of general household by source of drinking water, electricity connection, tenancy status of house, residence and community

Administrative Unit *Residence* Community	RMO	Number of Households	Percentage of Source of Drinking Water			Percentage of Electricity Connection	Percentage of Tenancy of House		
			Tap	Tube-well	Others		Owned	Rented	Rent free
1	2	3	4	5	6	7	8	9	10
*Rangatia	1	89	0.0	100.0	0.0	0.0	100.0	0.0	0.0
*Rautan	1	490	0.2	82.7	17.1	22.2	95.5	0.0	4.5
Rautan	1	323	0.3	75.9	23.8	33.7	98.5	0.0	1.5
Nandibera	1	167	0.0	95.8	4.2	0.0	89.8	0.0	10.2
*Swalpa Manohara	1	158	0.6	99.4	0.0	75.9	100.0	0.0	0.0
*Singhaganti (Part)	1	169	2.4	95.3	2.4	52.7	87.6	6.5	5.9
*Shyampur	1	870	0.2	99.0	0.8	22.3	93.8	0.2	6.0
Shyampur	1	701	0.3	98.7	1.0	27.7	92.6	0.3	7.1
Manushmura	1	169	0.0	100.0	0.0	0.0	98.8	0.0	1.2
Hatikumrul Union Total		11018	0.5	95.9	3.6	43.3	94.1	3.1	2.8
*Alokdia	1	725	0.3	91.7	8.0	38.9	97.0	0.3	2.8
*Amdanga	1	915	0.0	98.1	1.9	53.3	96.2	0.0	3.8
*Badullapur	1	158	0.0	75.9	24.1	58.2	97.5	0.6	1.9
*Bakunda	1	371	0.0	96.8	3.2	64.7	97.6	0.0	2.4
*Charia	1	1475	0.6	98.8	0.6	26.6	97.6	0.3	2.1
Madhyapara	1	290	2.1	97.9	0.0	60.3	99.3	0.7	0.0
Kalibari	1	393	0.3	97.5	2.3	12.2	94.9	0.8	4.3
Maichakandi	1	327	0.0	100.0	0.0	18.0	99.4	0.0	0.6
Ramar Char	1	83	2.4	97.6	0.0	48.2	98.8	0.0	1.2
Kamar Para	1	83	0.0	100.0	0.0	1.2	100.0	0.0	0.0
Kandi Para	1	299	0.0	100.0	0.0	23.1	96.3	0.0	3.7
*Charia Shikar	1	1546	1.1	96.9	2.0	55.2	84.2	14.2	1.6
Uttarpara	1	730	2.1	97.5	0.4	71.9	79.7	17.9	2.3
Sattarbaria	1	59	0.0	100.0	0.0	81.4	86.4	8.5	5.1
Dakshinpara	1	385	0.0	99.7	0.3	19.2	99.5	0.3	0.3
Kashinathpur	1	95	0.0	100.0	0.0	26.3	100.0	0.0	0.0
Golakpur	1	186	1.1	91.9	7.0	68.8	53.8	44.6	1.6
Chak Para	1	91	0.0	84.6	15.4	59.3	98.9	0.0	1.1
*Charia Uzir	1	292	0.0	99.7	0.3	51.7	92.5	0.0	7.5
*Dadanpur	1	155	0.0	99.4	0.6	17.4	96.1	0.0	3.9
*Dhopakandi	1	238	4.2	95.8	0.0	65.5	88.2	8.4	3.4
*Habibpur	1	104	0.0	100.0	0.0	41.3	100.0	0.0	0.0
*Hasanpur	1	241	0.4	90.5	9.1	39.4	99.6	0.0	0.4
*Hatikumrul	1	1276	0.0	90.0	10.0	21.6	93.8	3.8	2.4
Hati Para	1	578	0.0	83.9	16.1	17.5	96.0	0.3	3.6
Kachiar Char	1	163	0.0	89.6	10.4	14.1	99.4	0.0	0.6
Hatikumrul	1	269	0.0	98.5	1.5	49.4	91.4	6.3	2.2
Radhanagar	1	117	0.0	100.0	0.0	15.4	75.2	23.9	0.9
Ramnagar	1	149	0.0	91.3	8.7	0.0	98.0	0.7	1.3
*Pachila	1	1139	0.9	98.2	0.9	76.6	95.4	3.2	1.3
*Patdhari	1	1352	0.5	98.4	1.0	35.9	94.7	0.2	5.1
Patdhari	1	573	0.2	99.8	0.0	30.2	88.5	0.0	11.5

Table C-15: Percentage distribution of general household by source of drinking water, electricity connection, tenancy status of house, residence and community

Administrative Unit *Residence* Community	RMO	Number of Households	Percentage of Source of Drinking Water			Percentage of Electricity Connection	Percentage of Tenancy of House		
			Tap	Tube-well	Others		Owned	Rented	Rent free
1	2	3	4	5	6	7	8	9	10
Raninagar	1	282	2.1	97.9	0.0	48.6	100.0	0.0	0.0
Kumarganti	1	153	0.0	94.8	5.2	27.5	98.0	2.0	0.0
Manik Diar	1	344	0.0	98.3	1.7	38.7	99.1	0.0	0.9
*Raninagar	1	215	0.0	97.2	2.8	56.7	94.0	0.0	6.0
*Rasidpur	1	402	0.0	93.0	7.0	20.9	98.8	0.0	1.2
Rasidpur	1	312	0.0	91.0	9.0	26.6	99.0	0.0	1.0
Naya Rasidpur	1	90	0.0	100.0	0.0	1.1	97.8	0.0	2.2
*Tarotia	1	414	0.0	95.7	4.3	27.8	94.9	2.2	2.9
Mohanpur Union Total		8728	0.5	90.1	9.4	59.9	97.6	1.6	0.8
*Balla Para	1	229	0.9	78.6	20.5	60.7	97.8	0.0	2.2
*Baltail	1	367	0.0	100.0	0.0	17.7	99.7	0.0	0.3
*Bardhangachha	1	940	1.6	78.6	19.8	57.0	99.4	0.1	0.5
Bardhangachha	1	589	1.0	67.7	31.2	67.2	99.3	0.2	0.5
Char Bardhangachha	1	351	2.6	96.9	0.6	39.9	99.4	0.0	0.6
*Chandipur	1	165	0.0	100.0	0.0	59.4	100.0	0.0	0.0
*Dahakola	1	776	0.1	92.4	7.5	47.4	99.2	0.1	0.6
*Dakshin Mohanpur	1	1265	0.9	89.2	9.9	68.4	86.5	10.2	3.3
Lahiri Mohanpur	1	298	0.0	98.0	2.0	66.4	96.6	0.7	2.7
Ag Mohanpur	1	87	0.0	81.6	18.4	47.1	97.7	1.1	1.1
Mohanpur Bazar	1	266	1.1	98.9	0.0	94.7	63.2	32.3	4.5
Char Mohanpur	1	614	1.3	81.9	16.8	60.9	90.1	6.5	3.4
*Elongjani	1	1422	0.0	96.0	4.0	59.1	99.8	0.1	0.1
Satbila	1	303	0.0	99.7	0.3	58.4	100.0	0.0	0.0
Datta Para	1	256	0.0	100.0	0.0	59.4	100.0	0.0	0.0
Chak Para	1	224	0.0	100.0	0.0	67.0	100.0	0.0	0.0
Atiar Para	1	295	0.0	100.0	0.0	64.1	99.3	0.3	0.3
Gonaiganti	1	237	0.0	100.0	0.0	70.5	100.0	0.0	0.0
Kaimkona	1	107	0.0	47.7	52.3	4.7	99.1	0.0	0.9
*Hajipur	1	17	0.0	100.0	0.0	0.0	100.0	0.0	0.0
*Kaibartaganti	1	350	0.3	91.7	8.0	46.6	98.6	0.0	1.4
*Kaliakair	1	701	0.0	86.0	14.0	67.3	99.6	0.4	0.0
*Konabari	1	175	0.6	99.4	0.0	42.3	100.0	0.0	0.0
Konabari	1	106	0.0	100.0	0.0	25.5	100.0	0.0	0.0
Daimurchi	1	69	1.4	98.6	0.0	68.1	100.0	0.0	0.0
*Nada	1	434	0.0	99.3	0.7	63.6	100.0	0.0	0.0
*Par Elongjani	1	138	0.0	100.0	0.0	79.0	100.0	0.0	0.0
*Paschim Bamangaon	1	301	1.0	76.4	22.6	80.7	100.0	0.0	0.0
Bamangaon	1	156	1.9	55.1	42.9	91.0	100.0	0.0	0.0
Balaiganti	1	68	0.0	100.0	0.0	66.2	100.0	0.0	0.0
Anchalganti	1	77	0.0	98.7	1.3	72.7	100.0	0.0	0.0
*Paschim Bankirat	1	454	1.5	65.0	33.5	46.3	99.8	0.0	0.2
*Purba Bankirat	1	222	0.5	99.5	0.0	82.9	97.3	0.0	2.7

RMO: 1 = Rural, 2 = Urban and 3 = Other Urban

Table C-15: Percentage distribution of general household by source of drinking water, electricity connection, tenancy status of house, residence and community

Administrative Unit *Residence* Community	RMO	Number of Households	Percentage of Source of Drinking Water			Percentage of Electricity Connection	Percentage of Tenancy of House		
			Tap	Tube-well	Others		Owned	Rented	Rent free
1	2	3	4	5	6	7	8	9	10
*Swalpa Mamudpur	1	259	0.0	100.0	0.0	68.0	100.0	0.0	0.0
*Suja	1	513	0.2	99.6	0.2	79.7	99.0	1.0	0.0
Pancha Krushi Union Total		9483	0.2	95.8	4.0	32.8	96.6	0.3	3.1
*Bannakandi	1	1092	0.0	94.2	5.8	22.7	97.4	0.8	1.7
Bannakandi	1	655	0.0	94.2	5.8	13.9	96.3	0.9	2.7
Pechar Para	1	207	0.0	98.1	1.9	75.8	98.6	1.4	0.0
Char Pechar Para	1	230	0.0	90.9	9.1	0.0	99.6	0.0	0.4
*Betbari	1	422	0.0	99.5	0.5	2.6	99.5	0.0	0.5
*Damdama	1	717	0.1	98.7	1.1	17.6	99.6	0.3	0.1
Damdama	1	448	0.2	98.0	1.8	28.1	99.3	0.4	0.2
Char Damdama	1	269	0.0	100.0	0.0	0.0	100.0	0.0	0.0
*Kaliganj Tentulia	1	563	0.2	93.3	6.6	43.2	99.5	0.0	0.5
Kaliganj	1	365	0.3	99.7	0.0	62.7	99.5	0.0	0.5
Char Kaliganj	1	198	0.0	81.3	18.7	7.1	99.5	0.0	0.5
*Kouch Betkandi	1	1293	0.3	96.3	3.4	30.1	98.1	0.7	1.2
Betkandi	1	924	0.4	99.1	0.4	28.8	97.9	1.0	1.1
Manirpur	1	140	0.0	100.0	0.0	12.9	97.9	0.0	2.1
Banbaria	1	229	0.0	82.5	17.5	45.9	98.7	0.0	1.3
*Matikora	1	1560	0.1	96.7	3.1	28.8	86.6	0.1	13.3
Matikora	1	673	0.3	95.8	3.9	40.6	91.8	0.0	8.2
Kamar Para	1	23	0.0	100.0	0.0	78.3	91.3	0.0	8.7
Shahjahanpur	1	466	0.0	95.1	4.9	31.1	78.1	0.2	21.7
Bara Lakshmipur	1	281	0.0	100.0	0.0	4.6	82.2	0.0	17.8
Chhota Lakshmipur	1	117	0.0	100.0	0.0	0.0	100.0	0.0	0.0
*Pancha Krushi	1	729	0.1	90.5	9.3	56.0	98.5	0.0	1.5
Pancha Krushi	1	210	0.0	78.6	21.4	44.3	97.1	0.0	2.9
Pathar Para	1	161	0.6	97.5	1.9	59.6	98.1	0.0	1.9
Kazi Para	1	358	0.0	94.4	5.6	61.2	99.4	0.0	0.6
*Purba Bhadrakola	1	415	0.0	94.9	5.1	52.5	97.1	1.7	1.2
*Purba Krishnapur	1	65	0.0	92.3	7.7	6.2	100.0	0.0	0.0
*Purba Satbaria	1	741	0.0	94.9	5.1	38.5	99.6	0.1	0.3
Satbaria	1	292	0.0	100.0	0.0	0.3	99.7	0.0	0.3
Char Satbaria	1	449	0.0	91.5	8.5	63.3	99.6	0.2	0.2
*Raghab Baria	1	740	0.0	94.2	5.8	0.1	99.7	0.0	0.3
Raghab Baria	1	397	0.0	89.2	10.8	0.3	99.7	0.0	0.3
Bhuiyan Para	1	99	0.0	100.0	0.0	0.0	100.0	0.0	0.0
Sadai	1	244	0.0	100.0	0.0	0.0	99.6	0.0	0.4
*Ramkantapur	1	713	1.3	98.7	0.0	61.2	98.7	0.3	1.0
*Saokola	1	433	0.0	100.0	0.0	67.4	95.8	0.5	3.7
Purnimaganti Union Total		11835	0.4	97.9	1.6	48.4	98.2	0.5	1.3
*Baman Ghiwala	1	286	0.0	100.0	0.0	51.0	99.3	0.0	0.7
*Charuimuri	1	446	2.9	96.9	0.2	26.9	97.1	0.0	2.9

RMO: 1 = Rural, 2 = Urban and 3 = Other Urban

Table C-15: Percentage distribution of general household by source of drinking water, electricity connection, tenancy status of house, residence and community

Administrative Unit *Residence* Community	RMO	Number of Households	Percentage of Source of Drinking Water			Percentage of Electricity Connection	Percentage of Tenancy of House		
			Tap	Tube-well	Others		Owned	Rented	Rent free
1	2	3	4	5	6	7	8	9	10
*Chhaybaria	1	272	0.7	98.2	1.1	62.5	94.1	3.3	2.6
*Dadpur	1	221	0.5	98.2	1.4	41.6	96.4	0.0	3.6
*Faridpur	1	250	0.0	100.0	0.0	63.2	92.8	3.6	3.6
Faridpur	1	150	0.0	100.0	0.0	61.3	98.0	0.0	2.0
Hat Akannapur	1	100	0.0	100.0	0.0	66.0	85.0	9.0	6.0
*Ghiala	1	585	0.2	97.8	2.1	53.2	99.7	0.0	0.3
*Goaljani	1	397	0.0	99.2	0.8	62.7	99.2	0.0	0.8
*Gopalpur	1	162	0.0	99.4	0.6	24.1	99.4	0.0	0.6
*Horpara	1	196	1.0	78.1	20.9	44.4	99.5	0.0	0.5
*Jangal Khamar	1	279	0.0	100.0	0.0	73.1	99.3	0.0	0.7
*Kamalkandi	1	81	0.0	74.1	25.9	71.6	100.0	0.0	0.0
*Khamar Para	1	611	0.0	99.0	1.0	34.7	96.9	0.7	2.5
Khamar Para	1	179	0.0	100.0	0.0	24.0	94.4	0.6	5.0
Harishpur	1	201	0.0	97.0	3.0	40.8	95.5	1.5	3.0
Ratandia	1	231	0.0	100.0	0.0	37.7	100.0	0.0	0.0
*Khosalpur	1	623	0.5	99.4	0.2	52.3	99.5	0.0	0.5
Khosalpur	1	301	1.0	98.7	0.3	38.5	100.0	0.0	0.0
Konaganti	1	244	0.0	100.0	0.0	62.7	99.2	0.0	0.8
Chak Rahim	1	78	0.0	100.0	0.0	73.1	98.7	0.0	1.3
*Kolasingbari	1	217	0.0	100.0	0.0	5.1	98.2	0.0	1.8
*Mirzapur Bhengri	1	935	0.3	97.3	2.4	56.8	97.5	0.1	2.4
*Madhupur	1	394	0.3	99.7	0.0	8.6	99.7	0.0	0.3
*Nagar Koyra	1	615	0.0	96.4	3.6	46.0	96.9	0.2	2.9
Nagar Koyra	1	138	0.0	85.5	14.5	52.2	99.3	0.7	0.0
Char Para	1	398	0.0	99.5	0.5	51.5	98.0	0.0	2.0
Krishnapur	1	79	0.0	100.0	0.0	7.6	87.3	0.0	12.7
*Parkul	1	852	0.0	96.2	3.8	51.8	98.7	0.2	1.1
Parkul	1	386	0.0	91.7	8.3	47.4	97.2	0.5	2.3
Daha Para	1	379	0.0	100.0	0.0	68.1	100.0	0.0	0.0
Sreerampur	1	87	0.0	100.0	0.0	0.0	100.0	0.0	0.0
*Paschim Krishnapur	1	209	0.0	97.6	2.4	24.9	100.0	0.0	0.0
*Phalia	1	509	0.0	100.0	0.0	76.2	99.2	0.2	0.6
*Pukurpar	1	272	1.1	98.5	0.4	73.5	100.0	0.0	0.0
*Purba Ramkrishnapur	1	282	0.4	99.6	0.0	56.0	99.6	0.0	0.4
*Purnimaganti	1	783	0.3	99.5	0.3	42.8	97.8	0.5	1.7
Purnimaganti	1	204	0.5	98.5	1.0	68.1	98.0	2.0	0.0
Hat Delua	1	359	0.3	99.7	0.0	44.0	98.3	0.0	1.7
Betuakani	1	220	0.0	100.0	0.0	17.3	96.8	0.0	3.2
*Putia	1	415	3.4	96.4	0.2	68.2	91.6	6.0	2.4
*Rakhalgachha	1	415	0.0	100.0	0.0	45.5	99.8	0.0	0.2
Rakhalgachha	1	209	0.0	100.0	0.0	22.0	100.0	0.0	0.0
Manikdaha	1	206	0.0	100.0	0.0	69.4	99.5	0.0	0.5

RMO: 1 = Rural, 2 = Urban and 3 = Other Urban

Table C-15: Percentage distribution of general household by source of drinking water, electricity connection, tenancy status of house, residence and community

Administrative Unit *Residence* Community	RMO	Number of Households	Percentage of Source of Drinking Water			Percentage of Electricity Connection	Percentage of Tenancy of House		
			Tap	Tube-well	Others		Owned	Rented	Rent free
1	2	3	4	5	6	7	8	9	10
*Rashi Para	1	102	0.0	84.3	15.7	59.8	99.0	0.0	1.0
*Saratala	1	455	0.2	99.8	0.0	38.7	99.8	0.0	0.2
*Senganti	1	661	0.2	99.8	0.0	41.1	98.6	0.0	1.4
Senganti	1	266	0.4	99.6	0.0	53.0	98.9	0.0	1.1
Araniarkandi	1	70	0.0	100.0	0.0	12.9	98.6	0.0	1.4
Bhagalgachhi	1	240	0.0	100.0	0.0	34.2	100.0	0.0	0.0
Jamalpur	1	85	0.0	100.0	0.0	47.1	94.1	0.0	5.9
*Uttar Betua	1	310	1.0	99.0	0.0	44.2	100.0	0.0	0.0
Ramkrishnapur Union Total		7347	1.6	94.6	3.8	32.6	97.4	0.2	2.4
*Agarpur	1	458	0.0	97.6	2.4	16.6	98.7	0.9	0.4
*Alidaha	1	716	0.0	100.0	0.0	47.9	99.6	0.0	0.4
*Bade Kusa	1	162	0.0	75.3	24.7	4.3	99.4	0.0	0.6
*Bhatta Majhira	1	207	0.5	75.8	23.7	23.7	100.0	0.0	0.0
*Bhengri	1	407	0.5	99.3	0.2	31.4	98.8	0.0	1.2
Bhengri	1	348	0.0	99.7	0.3	29.9	98.6	0.0	1.4
Chak Baru	1	59	3.4	96.6	0.0	40.7	100.0	0.0	0.0
*Chaitrahati	1	276	0.0	83.0	17.0	0.4	100.0	0.0	0.0
Chaitrahati	1	224	0.0	90.2	9.8	0.4	100.0	0.0	0.0
Chak Chaitrahati	1	52	0.0	51.9	48.1	0.0	100.0	0.0	0.0
*Dakshin Pustigachha	1	339	0.0	100.0	0.0	51.0	99.1	0.0	0.9
*Harinchhara	1	391	0.0	98.2	1.8	40.9	96.2	0.0	3.8
Harinchhara	1	241	0.0	100.0	0.0	42.3	93.8	0.0	6.2
Char Harinchhara	1	150	0.0	95.3	4.7	38.7	100.0	0.0	0.0
*Jalsuka	1	452	19.5	67.3	13.3	43.8	93.4	0.0	6.6
Jalsuka	1	201	43.8	54.2	2.0	40.8	100.0	0.0	0.0
Pathan Para	1	185	0.0	75.1	24.9	36.8	84.3	0.0	15.7
Unukha	1	66	0.0	84.8	15.2	72.7	98.5	0.0	1.5
*Kaimajira	1	265	0.0	100.0	0.0	6.0	100.0	0.0	0.0
*Kalikapur	1	145	0.0	100.0	0.0	57.2	95.9	0.0	4.1
*Khekshwar	1	387	0.0	100.0	0.0	12.1	97.4	0.3	2.3
Khekshwar	1	186	0.0	100.0	0.0	10.2	99.5	0.0	0.5
Chak Sadi	1	55	0.0	100.0	0.0	50.9	89.1	1.8	9.1
Uttar Kalikpur	1	120	0.0	100.0	0.0	0.0	97.5	0.0	2.5
Mamrail	1	26	0.0	100.0	0.0	0.0	100.0	0.0	0.0
*Khurda Shimulia	1	207	0.0	100.0	0.0	70.5	100.0	0.0	0.0
*Kumar Gailjani	1	251	0.0	100.0	0.0	33.9	85.7	0.0	14.3
*Mamudpur	1	417	0.0	99.8	0.2	5.3	98.1	0.0	1.9
Bali Simla	1	88	0.0	100.0	0.0	4.5	100.0	0.0	0.0
Mamudpur	1	329	0.0	99.7	0.3	5.5	97.6	0.0	2.4
*Nalua Dighi	1	274	0.0	89.8	10.2	12.0	98.5	0.0	1.5
Nalua Dighi	1	60	0.0	91.7	8.3	33.3	93.3	0.0	6.7
Chak Nihal	1	214	0.0	89.3	10.7	6.1	100.0	0.0	0.0

RMO: 1 = Rural, 2 = Urban and 3 = Other Urban

Table C-15: Percentage distribution of general household by source of drinking water, electricity connection, tenancy status of house, residence and community

Administrative Unit *Residence* Community	RMO	Number of Households	Percentage of Source of Drinking Water			Percentage of Electricity Connection	Percentage of Tenancy of House		
			Tap	Tube-well	Others		Owned	Rented	Rent free
1	2	3	4	5	6	7	8	9	10
*Nanda Kusa	1	347	7.5	86.5	6.1	8.6	99.7	0.0	0.3
Nanda Kusa	1	235	11.1	88.9	0.0	12.8	99.6	0.0	0.4
Serendajpur	1	112	0.0	81.3	18.8	0.0	100.0	0.0	0.0
*Pachan	1	306	0.0	98.4	1.6	26.5	86.9	0.3	12.7
*Paschim Ramkrishnapur	1	446	0.0	100.0	0.0	41.3	98.2	1.6	0.2
*Rahimabad	1	298	0.0	97.3	2.7	71.1	99.0	0.0	1.0
*Rauhadaha	1	269	0.0	98.9	1.1	75.5	99.6	0.0	0.4
*Sali	1	327	0.0	100.0	0.0	36.4	96.3	0.3	3.4
Salanga Union Total		9641	0.1	96.7	3.1	35.9	97.5	0.2	2.3
*Angaru	1	836	0.0	92.8	7.2	25.7	97.1	0.2	2.6
*Banbaria	1	918	0.0	97.5	2.5	25.9	99.1	0.0	0.9
*Bera	1	454	0.0	100.0	0.0	56.8	98.9	0.0	1.1
Char Bera	1	231	0.0	100.0	0.0	42.9	98.3	0.0	1.7
Puran Bera	1	223	0.0	100.0	0.0	71.3	99.6	0.0	0.4
*Chaubila	1	1909	0.4	98.6	1.0	47.1	98.3	0.1	1.6
Uttarpara	1	366	0.0	99.5	0.5	53.0	98.9	0.0	1.1
Kashari Para	1	504	0.0	99.8	0.2	39.5	99.6	0.0	0.4
Chak Para	1	193	0.5	94.8	4.7	58.5	98.4	0.0	1.6
Chak Chaubila Uttarpara	1	435	0.2	98.9	0.9	47.8	94.9	0.0	5.1
Chak Chaubila Dakshinpara	1	411	1.2	97.8	1.0	45.0	99.5	0.5	0.0
*Dakshinpara Bharmohini	1	441	0.0	100.0	0.0	5.2	92.3	0.2	7.5
*Goja	1	984	0.1	93.3	6.6	32.4	94.5	0.6	4.9
Bara Goja	1	567	0.2	99.8	0.0	55.0	96.6	1.1	2.3
Char Goja	1	206	0.0	97.1	2.9	2.4	100.0	0.0	0.0
Diar Para	1	110	0.0	46.4	53.6	1.8	99.1	0.0	0.9
Chhota Goja	1	101	0.0	100.0	0.0	0.0	66.3	0.0	33.7
*Jagjibanpur	1	639	0.2	99.8	0.0	34.6	99.1	0.0	0.9
Jagjibanpur	1	438	0.0	100.0	0.0	31.5	98.6	0.0	1.4
Raninagar	1	201	0.5	99.5	0.0	41.3	100.0	0.0	0.0
*Naimuri	1	836	0.0	94.1	5.9	41.9	97.5	0.0	2.5
*Ruapara	1	224	0.0	100.0	0.0	62.9	100.0	0.0	0.0
*Sahariarpur	1	404	0.0	100.0	0.0	33.7	97.5	0.2	2.2
*Salanga	1	669	0.1	99.9	0.0	38.9	97.5	0.4	2.1
Bawlatala	1	120	0.0	100.0	0.0	37.5	97.5	0.0	2.5
Kaukandi	1	41	0.0	100.0	0.0	51.2	100.0	0.0	0.0
Natun Para	1	195	0.0	100.0	0.0	27.7	99.0	0.0	1.0
Kismat Salanga	1	173	0.0	100.0	0.0	15.0	97.7	0.0	2.3
Kuthi Para	1	140	0.7	99.3	0.0	81.4	94.3	2.1	3.6
*Sarip Salanga	1	253	0.0	100.0	0.0	10.3	100.0	0.0	0.0
*Sat Tikri	1	234	0.4	97.9	1.7	42.3	99.1	0.0	0.9
*Singa	1	104	0.0	100.0	0.0	34.6	97.1	1.0	1.9
*Telkupi	1	538	0.0	84.8	15.2	23.6	95.5	0.4	4.1

RMO: 1 = Rural, 2 = Urban and 3 = Other Urban

Table C-15: Percentage distribution of general household by source of drinking water, electricity connection, tenancy status of house, residence and community

Administrative Unit *Residence* Community	RMO	Number of Households	Percentage of Source of Drinking Water			Percentage of Electricity Connection	Percentage of Tenancy of House		
			Tap	Tube-well	Others		Owned	Rented	Rent free
1	2	3	4	5	6	7	8	9	10
*Uttar Pustigachha	1	198	0.0	100.0	0.0	59.1	99.0	0.0	1.0
Salap Union Total		6694	0.1	96.4	3.5	37.0	98.4	0.1	1.5
*Bamail	1	208	0.0	100.0	0.0	0.5	94.7	0.0	5.3
*Bhabki	1	131	0.0	100.0	0.0	0.0	98.5	0.0	1.5
*Gobindapur	1	484	0.0	99.8	0.2	1.2	99.6	0.0	0.4
*Haribhanga	1	417	0.0	99.8	0.2	40.8	99.5	0.0	0.5
Haribhanga	1	146	0.0	100.0	0.0	43.8	98.6	0.0	1.4
Gopinathpur	1	191	0.0	99.5	0.5	54.5	100.0	0.0	0.0
Mohanpur	1	80	0.0	100.0	0.0	2.5	100.0	0.0	0.0
*Jolahati	1	308	0.0	88.3	11.7	43.8	95.1	0.0	4.9
Habibganj	1	91	0.0	100.0	0.0	0.0	100.0	0.0	0.0
Jolahati	1	217	0.0	83.4	16.6	62.2	93.1	0.0	6.9
*Kansona	1	621	0.0	98.7	1.3	49.1	99.2	0.0	0.8
Kansona Goah Para	1	37	0.0	100.0	0.0	0.0	100.0	0.0	0.0
Kansona	1	133	0.0	100.0	0.0	73.7	99.2	0.0	0.8
Kashinatpur	1	202	0.0	96.5	3.5	56.9	100.0	0.0	0.0
Shak Para	1	119	0.0	99.2	0.8	66.4	100.0	0.0	0.0
Sonkerhat	1	30	0.0	100.0	0.0	13.3	100.0	0.0	0.0
Char Para	1	100	0.0	100.0	0.0	9.0	96.0	0.0	4.0
*Konabari Madhu	1	116	0.0	70.7	29.3	0.0	98.3	0.0	1.7
*Nalsonda	1	1148	0.1	96.3	3.7	44.2	99.4	0.1	0.5
Nalsonda	1	656	0.2	93.4	6.4	59.9	99.1	0.2	0.8
Rajapur	1	266	0.0	100.0	0.0	17.3	100.0	0.0	0.0
Decree Char	1	46	0.0	100.0	0.0	69.6	97.8	0.0	2.2
Char Deceechar	1	180	0.0	100.0	0.0	20.0	100.0	0.0	0.0
*Naokair	1	507	0.0	89.0	11.0	23.9	98.8	0.0	1.2
*Purba Lakshmikola	1	195	0.0	100.0	0.0	54.9	99.5	0.5	0.0
Purba Lakshimkola	1	102	0.0	100.0	0.0	70.6	100.0	0.0	0.0
Charlakshimkola	1	93	0.0	100.0	0.0	37.6	98.9	1.1	0.0
*Ramganti	1	283	0.4	98.6	1.1	15.5	97.5	0.0	2.5
Ramganti	1	92	1.1	98.9	0.0	46.7	97.8	0.0	2.2
Atbaki	1	93	0.0	96.8	3.2	0.0	97.8	0.0	2.2
Kalipur	1	98	0.0	100.0	0.0	1.0	96.9	0.0	3.1
*Ramnagar	1	353	0.6	99.4	0.0	57.5	99.7	0.0	0.3
Ramnagar	1	94	1.1	98.9	0.0	64.9	100.0	0.0	0.0
Pechtak	1	98	0.0	100.0	0.0	67.3	100.0	0.0	0.0
Bostanpur	1	161	0.6	99.4	0.0	47.2	99.4	0.0	0.6
*Salap	1	527	0.0	97.5	2.5	23.3	95.8	0.4	3.8
Salap Char Para	1	102	0.0	100.0	0.0	1.0	97.1	0.0	2.9
Salpa	1	425	0.0	96.9	3.1	28.7	95.5	0.5	4.0
*Santala	1	541	0.6	92.4	7.0	51.9	96.9	0.2	3.0
Santala	1	360	0.8	96.1	3.1	60.8	95.3	0.3	4.4

RMO: 1 = Rural, 2 = Urban and 3 = Other Urban

Table C-15: Percentage distribution of general household by source of drinking water, electricity connection, tenancy status of house, residence and community

Administrative Unit *Residence* Community	RMO	Number of Households	Percentage of Source of Drinking Water			Percentage of Electricity Connection	Percentage of Tenancy of House		
			Tap	Tube-well	Others		Owned	Rented	Rent free
1	2	3	4	5	6	7	8	9	10
Natun Para Santala	1	181	0.0	85.1	14.9	34.3	100.0	0.0	0.0
*Sreebari	1	290	0.0	100.0	0.0	35.9	97.9	0.3	1.7
*Tarabaria	1	565	0.0	100.0	0.0	65.8	100.0	0.0	0.0
Tarabaria	1	118	0.0	100.0	0.0	61.0	100.0	0.0	0.0
Bara Jumol	1	107	0.0	100.0	0.0	70.1	100.0	0.0	0.0
Char Tarabaria	1	340	0.0	100.0	0.0	66.2	100.0	0.0	0.0
Udhunia Union Total		6616	0.4	79.3	20.3	32.7	98.1	0.3	1.5
*Ag Dighalgram	1	235	4.7	44.7	50.6	67.2	100.0	0.0	0.0
*Babuldaha	1	490	0.8	88.6	10.6	63.1	100.0	0.0	0.0
*Bagura	1	112	0.0	75.0	25.0	13.4	99.1	0.0	0.9
*Belai	1	104	0.0	21.2	78.8	0.0	100.0	0.0	0.0
*Betkandi	1	333	0.0	45.9	54.1	3.6	99.4	0.3	0.3
*Bhayra	1	173	0.0	100.0	0.0	16.8	100.0	0.0	0.0
*Chandalganti	1	146	0.0	99.3	0.7	67.8	99.3	0.0	0.7
*Chayra	1	381	0.0	96.3	3.7	1.8	99.7	0.0	0.3
*Datta Kharua	1	270	0.0	88.9	11.1	0.0	100.0	0.0	0.0
*Dighalgaon	1	317	1.3	98.7	0.0	84.2	98.4	0.6	0.9
*Udhunia	1	791	0.6	70.2	29.2	63.8	96.5	2.0	1.5
*Fazilnagar	1	391	0.0	74.9	25.1	8.7	92.3	0.0	7.7
*Gajail	1	378	0.5	77.2	22.2	9.8	97.4	0.3	2.4
*Gareshwar	1	453	0.0	93.2	6.8	4.9	93.4	0.2	6.4
Gareshwar	1	110	0.0	100.0	0.0	5.5	98.2	0.0	1.8
Teli Para	1	343	0.0	91.0	9.0	4.7	91.8	0.3	7.9
*Gholharia	1	15	0.0	93.3	6.7	66.7	100.0	0.0	0.0
*Kamal Marich	1	674	0.0	85.5	14.5	1.2	99.6	0.3	0.1
Kamal Marich	1	231	0.0	100.0	0.0	0.0	100.0	0.0	0.0
Chak Kamal Marich	1	115	0.0	100.0	0.0	2.6	100.0	0.0	0.0
Suberda Marich	1	328	0.0	70.1	29.9	1.5	99.1	0.6	0.3
*Khanpur	1	106	0.9	95.3	3.8	0.0	99.1	0.0	0.9
*Khurda Bankirhat	1	116	0.0	41.4	58.6	28.4	100.0	0.0	0.0
*Khurda Gajail	1	263	0.0	58.6	41.4	87.5	96.6	0.0	3.4
*Paschim Maheshpur	1	254	0.0	100.0	0.0	2.4	99.6	0.0	0.4
*Panch Dighalgaon	1	103	0.0	51.5	48.5	88.3	100.0	0.0	0.0
*Pang Khurua	1	381	0.0	100.0	0.0	44.6	99.7	0.0	0.3
*Tebaria	1	130	0.0	53.8	46.2	93.1	100.0	0.0	0.0
Ullah Para Union Total		5297	0.4	97.9	1.7	58.0	92.6	0.7	6.7
*Bakhua	1	1468	0.2	97.3	2.5	58.1	97.6	1.4	1.0
*Chala	1	424	0.0	98.8	1.2	64.6	98.1	0.5	1.4
*Khalia Para	1	568	1.2	98.8	0.0	68.5	73.9	0.0	26.1
*Maguradanga	1	426	0.2	96.7	3.1	43.2	96.2	0.0	3.8
*Mandaljani	1	512	0.2	99.6	0.2	42.6	94.7	0.4	4.9
Mandaljani	1	74	0.0	100.0	0.0	33.8	89.2	0.0	10.8

Table C-15: Percentage distribution of general household by source of drinking water, electricity connection, tenancy status of house, residence and community

Administrative Unit *Residence* Community	RMO	Number of Households	Percentage of Source of Drinking Water			Percentage of Electricity Connection	Percentage of Tenancy of House		
			Tap	Tube-well	Others		Owned	Rented	Rent free
1	2	3	4	5	6	7	8	9	10
Bajrapur	1	222	0.5	99.5	0.0	64.4	92.8	0.9	6.3
Dari Para	1	216	0.0	99.5	0.5	23.1	98.6	0.0	1.4
*Nagrouha	1	471	0.6	94.5	4.9	64.3	94.7	0.0	5.3
*Par Tentulia	1	430	0.2	99.5	0.2	63.7	100.0	0.0	0.0
Par Tentulia	1	287	0.0	100.0	0.0	55.1	100.0	0.0	0.0
Bhellabasree	1	143	0.7	98.6	0.7	81.1	100.0	0.0	0.0
*Paschim Bhadrakola	1	471	0.2	98.3	1.5	47.6	90.4	0.2	9.3
*Pangrauha	1	128	1.6	98.4	0.0	50.8	100.0	0.0	0.0
*Ratan Kawak	1	399	0.8	98.5	0.8	72.2	77.9	2.5	19.5
Ratan Kawak	1	178	0.6	99.4	0.0	65.7	65.7	1.7	32.6
Chandpur	1	221	0.9	97.7	1.4	77.4	87.8	3.2	9.0

RMO: 1 = Rural, 2 = Urban and 3 = Other Urban

Appendix -I

Acronyms

BBS – Bangladesh Bureau of Statistics

BIDS – Bangladesh Institute of Development Studies

EA – Enumeration Area

EU – European Union

GIS – Geographical Information System

HH – Household

HYV – High Yielding Variety

ICR – Intelligent Character Recognition

iCADE- Integrated Computer Assisted Data Entry

KFI – Key From Image

OCR – Optical Character Reader

OMR – Optical Mark Reader

OUA – Other Urban Area

PEC – Post Enumeration Check

PSA – Paurashava

QA – Quality Assurance

SA – Supervisors Area

SID – Statistics and Informatics Division

TIFF – Tagged Image File Format

UHQ – Upazila Headquarters

UNFPA- United Nations Population Fund

USAID- U.S. Agency for International Development

**Hot- deck – Hot deck imputations is a method for handling missing data in which each missing value is replaced with an observed response from a “similar” unit.

**Cold- deck – This imputation, by contrast, selects missing data from another dataset.

Technical Committee

Appendix -II

Chairperson

Director General
Bangladesh Bureau of Statistics (BBS)

Members

1.	Deputy Director General	Bangladesh Bureau of Statistics **(**BBS**)**
2.	Deputy Secretary (Dev)	Statistics and Informatics Division (SID)
3.	Representative of Population Planning Wing	Planning Commission
4.	Representative of ISRT	Dhaka University
5.	Representative of IME Division	Ministry of Planning
6.	Mr. Waliul Islam, Ex-DG	Bangladesh Bureau of Statistics **(**BBS**)**
7.	Dr. Kazi Saleh Ahmed, Ex-VC	Jahangirnagar University
8.	Prof. Md. Nazrul Islam	Department of Geography, DU
9.	Chairman	Department of Statistics, DU
10.	Director	Census Wing, BBS
11.	Director	Agriculture Wing, BBS
12.	Director	National Accounting Wing, BBS
13.	Director	Health and Demography Wing, BBS
14.	Director	Computer Wing, BBS
15.	Director	Industry and Labour Wing, BBS
16.	Director	FA&MIS Wing, BBS
17.	Director	Statistical Staff Training Institute, BBS

Member-Secretary

Project Director	Population and Housing Census 2011 Project Bangladesh Bureau of Statistics (BBS)

Appendix -III

Editors' Forum

Convener

Mr. Jafor Ahmed Khan
(Deputy Secretary)
Director
Bangladesh Bureau of Statistics (BBS)

Members

Ms. Aziza Parvin	Director
Ms. Salima Sultana	Director (Deputy Secretary)
Mr. Ghose Subobrata	Director
Mr. Md. Zahidul Hoque Sardar	Director
Mr. Md. Moniruzzaman	Director (Deputy Secretary)
Mr. Dilip Kumar Bhadra	Joint-Director
Dr. Dipankar Roy	Deputy Director
Mr. Mohammad Shaheen	Deputy Director

Member-Secretary

Mr. Abul Kalam Azad	Director, BBS

Appendix -IV

Project Directors' Forum

Convener

Mr. Md. Mashud Alam
Joint Director
Bangladesh Bureau of Statistics (BBS)

Members

Mr. Md. Zahidul Hoque Sarder	Director
Dr. Dipankar Roy	Deputy Director
Mr. Md. Kabiruddin Ahmed	Deputy Director
Mr. Bidhan Baral	Deputy Director
Mr. Jatan Kumar Saha	System Analyst
Mr. Md. A.K.M. Ashraful Haque	Deputy Director
Mr. Md. Dildar Hossain	Deputy Director

Appendix -V

List of Officials Engaged in Preparing this Report

1.	**Mr. Md. Mashud Alam**	**Project Director** Population and Housing Census 2011
2.	Mr. Md. Shamsul Alam	Consultant Population and Housing Census 2011
3.	Dr. Dipankar Roy	Deputy Director
4.	Mr. Md. Kabiruddin Ahmed	Deputy Director
5.	Mr. Mostafa Ashrafuzzaman	Deputy Director
6.	Mr. Md. Salimur Rahman	Statistical Officer
7.	Ms. Shaila Sharmin	Statistical Officer
8.	Ms. Syeda Marufa Shaki	Statistical Officer
9.	Mr. Md. Mostak Ahmed Miah	Programmer
10.	Mr. Md. Khorshed Alam	Assistant Statistical Officer
11.	Mr. Md. Rezaul Karim	Assistant Statistical Officer

Report Writing Consultants

01. Mr. Mahmudul Hoque
02. Mr. Md. Mukhlesur Rahman
03. Mr. Md. Shahjahan Ali Khan

Census Questionnaire

Appendix -VI

22001077

Bangladesh Bureau of Statistics (CONFIDENTIAL)

Government of the People's Republic of Bangladesh

POPULATION AND HOUSING CENSUS, 2011

1a. Household Address:	2a. Household No. / 2b. Household Population	3. Floating?	4. Type of household	5. Number of house	6. Type of house	7. Tenancy of the house	8. Source of drinking water	9. Toilet facilities	10. Electricity connection	11a. Is it a household of ethnic population?	Cancel Form
1b. Continuation pages ___ pg. ___		☐ Yes ☐ No	☐ General ☐ Institutional ☐ Others	(For multi-household structure. Write 9 for last household and 0 for other households)	☐ Pucka ☐ Jhupri ☐ Semi-pucka ☐ Kutcha	☐ Own ☐ Rented ☐ Rentfree	☐ Tap ☐ Tube-well ☐ Other	☐ Sanitary (With water seal) ☐ Sanitary (No water seal) ☐ Non-Sanitary ☐ None	☐ Yes ☐ No	☐ Yes ☐ No → 11b. If yes, write the code of ethnic community →	☐ ☐

12. Name of the household members present in the census night (Start from head of household)	13. Member(s) Serial No.	14. Age (Completed years)	15. Relationship with Head of Household: Head	Wife/ Husband	Child	Other Relative	Non-Relative	16. Sex: Male	Female	17. Marital Status: Unmarried	Married	Widowed	Divorced/ Separated	18. Religion: Muslim	Hindu	Christian	Buddhist	Other	19. Type of disability (0=None 1=Speech 2=Vision 3=Hearing 4=Physical 5=Mental 6=Autistic)	20. Student (Currently): Yes	No	For members age 7 years and above: 21. Highest class passed (Write class passed code)	22. Field of Education: General	Vocational/ Technical	Religious	Not Applicable	23. Can write a letter?: Yes	No	24. Activity Status: Employed	Looking for job	Household Work	Do not work	25. If employed, field of employment: Agriculture	Industry	Service
	1		☐	☐	☐	☐	☐	☐	☐	☐	☐	☐	☐	☐	☐	☐	☐	☐		☐	☐		☐	☐	☐	☐	☐	☐	☐	☐	☐	☐	☐	☐	☐	☐
	2		☐	☐	☐	☐	☐	☐	☐	☐	☐	☐	☐	☐	☐	☐	☐	☐		☐	☐		☐	☐	☐	☐	☐	☐	☐	☐	☐	☐	☐	☐	☐	☐
	3		☐	☐	☐	☐	☐	☐	☐	☐	☐	☐	☐	☐	☐	☐	☐	☐		☐	☐		☐	☐	☐	☐	☐	☐	☐	☐	☐	☐	☐	☐	☐	☐
	4		☐	☐	☐	☐	☐	☐	☐	☐	☐	☐	☐	☐	☐	☐	☐	☐		☐	☐		☐	☐	☐	☐	☐	☐	☐	☐	☐	☐	☐	☐	☐	☐
	5		☐	☐	☐	☐	☐	☐	☐	☐	☐	☐	☐	☐	☐	☐	☐	☐		☐	☐		☐	☐	☐	☐	☐	☐	☐	☐	☐	☐	☐	☐	☐	☐
	6		☐	☐	☐	☐	☐	☐	☐	☐	☐	☐	☐	☐	☐	☐	☐	☐		☐	☐		☐	☐	☐	☐	☐	☐	☐	☐	☐	☐	☐	☐	☐	☐
	7		☐	☐	☐	☐	☐	☐	☐	☐	☐	☐	☐	☐	☐	☐	☐	☐		☐	☐		☐	☐	☐	☐	☐	☐	☐	☐	☐	☐	☐	☐	☐	☐
	8		☐	☐	☐	☐	☐	☐	☐	☐	☐	☐	☐	☐	☐	☐	☐	☐		☐	☐		☐	☐	☐	☐	☐	☐	☐	☐	☐	☐	☐	☐	☐	☐
	9		☐	☐	☐	☐	☐	☐	☐	☐	☐	☐	☐	☐	☐	☐	☐	☐		☐	☐		☐	☐	☐	☐	☐	☐	☐	☐	☐	☐	☐	☐	☐	☐
	0		☐	☐	☐	☐	☐	☐	☐	☐	☐	☐	☐	☐	☐	☐	☐	☐		☐	☐		☐	☐	☐	☐	☐	☐	☐	☐	☐	☐	☐	☐	☐	☐

FORM EnumerationForm_P1 (08/27/10)

EnumerationForm_P1, Base (Black) EnumerationForm_P1, Pantone 354 (20 & 100%)

আদমশুমারি ও গৃহগণনা - ২০১১

Printed at: Bangladesh Bureau of Statistics
Statistics and Informatics Division
Ministry of Planning.